MARYLAND STATE ARCHIVES
Annapolis, MD

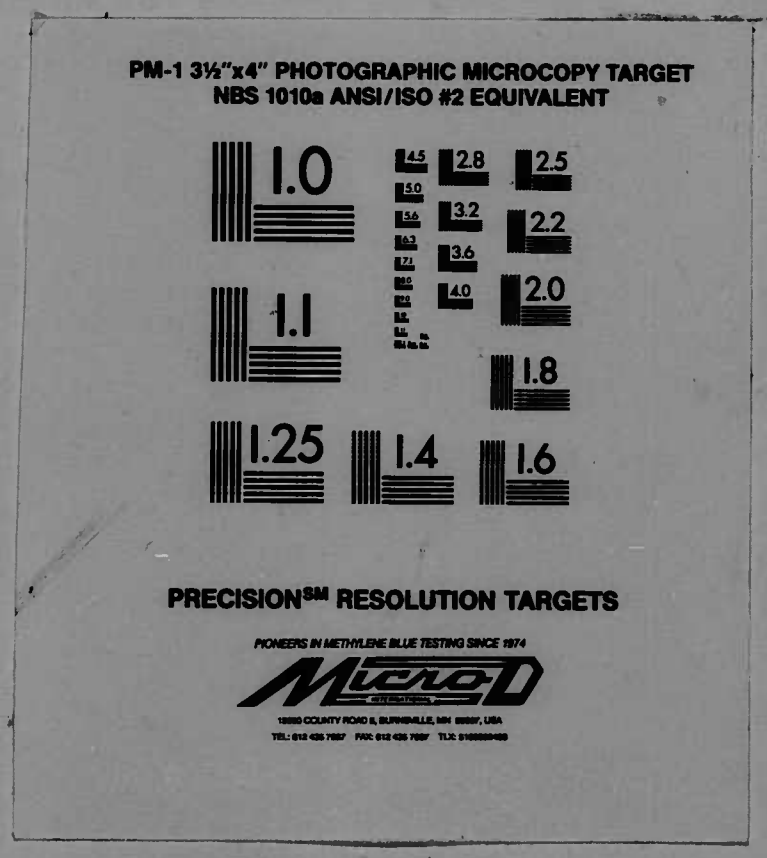

(Patent Record)

1668-1671

13, transcript of JJ

SR 7355

MARYLAND STATE ARCHIVES
Annapolis, MD

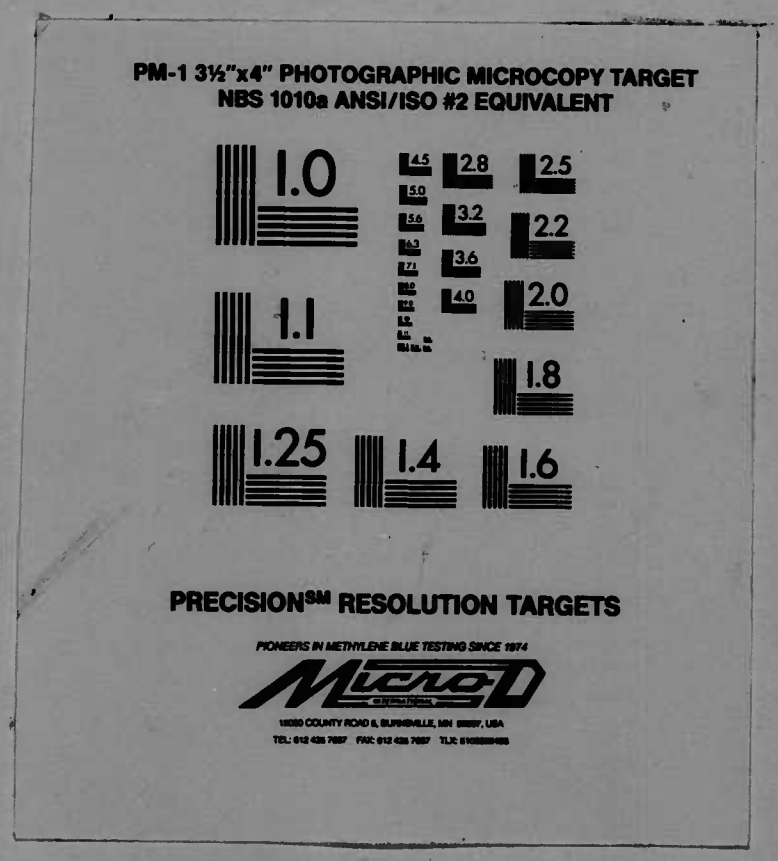

LAND OFFICE

(Patent Record)

1668-1671

13, transcript of JJ

SR 7355

1

Libr: No: 13

Transcribd from Libo I.I: Beginning at fo: 315 from Thence to the End.

Walter Dallas

(2) 1670

Liber P.P.

To the Honble the Chancellor & the Rest of the Deputy Gov^rs.

(317)

By virtue of a Warrant granted unto Capt William Burgess of the County of Ann Arundell for three hundred and fifty Acres of Land bearing date the Sixteenth day of December 1669 which Warrant was assigned over by him unto Robert Wilson of the Aforesaid County gent & two hundred Acres thereof being assigned over by the Sd Wilson unto George Goldhawke of the County of Kent Gent & also unto Nash of the Same County planter. These are therefore in humble manner to certifie that I George Yate Deputy Surveyr under Jerome White Esqr Surveyr Genll have Laid out for the said Goldhawke & Nash a peck of Land lying in Kent County called the Addition Beginning at a bounded Oak standing in a Swamp called Alders Swamp and running South East two hundred and fifty pches to a bounded Oak and from the said Oak by a line drawn South West Seventy five pches to another Oak and from the Sd Oak by a Line drawn South up a Creek called Long Creek One hundred and Sixty pches bounded on the South by a line drawn North West two hundred and Ninety pches then North North East to the first bounded tree Containing and now Laid out for two hundred Acres of Land more or less to be held of the Manor of Baltemore ——

Mar 20 1669

George Goldhawke & Alexander Nash Gent

200 A. Called Addition

Rights for 1st pat.

Pat Lib K No 93

George to the Rent Role

Jno ye George Yate Deputy Surveyr.

(318)

Ralph Fishborne Pat 300 Acres Called Mount hope

Cecilius &c. To all persons to whom these presents shall come Greeting in Our Lord God Everlasting Know ye that We for and in consideracon that Samuell Winslow of the County of Talbot within Our said province of Maryland hath due unto him three hundred Acres of Land within Our said province by assignment from Jn Rawlins part of a Warrant for five hundred and fifty Acres formerly granted the said Rawlins whose right title and interest of in and to the Same the said Samuell Winslow hath assigned & set over unto Ralph Fishborne of the said County of Talbot Planter as appears upon record & upon such conditions and terms as are expressed in Our conditions of Plantacon of Our said province of Maryland under Our greater Seal at Armes bearing date at London the Second day of July in the year of Our Lord God 1649 with such alteracons as in them is made by Our Declaracon bearing date the two and twentieth of September anno 1658 and remaining upon record in Our Sd province of Maryland. Do hereby grant unto him the Sd Ralph Fishborn a peck of Land called Mount hope Situate lying and being in the County of Talbot and on the South Side of Chester River on the East Side of a South East branch of a Creek in the Sd River called Island Creek Beginning at a Marked White Oak standing by a small branch and running from the said Oak being the first bounded tree of the said Land thence Laid out for John Rawlins for breadth down the Creek North North West three hundred and twenty pches to a Marked red Oak upon a Cliff bounded on the North by a line drawn East North East —

Cert B E 135

(319)

(from)

(1) Liber I.I. (315)

A List of the Servants names brought into Maryland by the Nightingall Catch of Hull John Hobson Master annoqdm 1669

Imprimis	Abell Hill
Thomas Daniell	Joseph Winters
Daniell Leapington	Catharine Thomsone
Robert Gott	John Perkinson
Thomas Story	John Inchboard
Valentine Barton	Tho: Tindall
Tho: Clarke	Richard Brogden
Henry Watson	Elizabeth Beaford
Anthony Watson	Ellinor Hernty
John Hunter	Thomas Hornwicke
Richard Brogden	John Strouge
Charles Abell	William Barne
Wm White	

September 21th 1670

Came Thomas Wilborne of the County of Ann Arrundell Merchant and proved rights to One thousand two hundred Acres of Land to him due for transportation of the Severall Persons above named and desired Warrant for the Same.

Warrant then issued to Lay out for the sd Thomas Welborne One thousand two hundred Acres of Land being due to him for transporting the Severall Persons afd.

Cert rec the 21th day of December next.

(316) September 20th 1670.

Came Richard Howke of Charles County Gentl and desired to Let fall his Certificate of two hundred Acres of Land for him formerly Surveyed Called by the Name of Vainall the Said Land being formerly Surveyed for Major Thomas Brooke therefore the Said Howke desires the Said Certificate may be made void upon record and that he may have a Warrant for two hundred Acres of Land by virtue of the Said Rights —

Warrant then issued to Lay out for the sd Richard Howke two hundred Acres of Land due by the Let fall of his Cert of a Pcell of Land called Vainall Surveyed for two hundred Acres but formerly Surveyd for Maj Thomas Brooke

Cert rec the 20th of December next.

George Gouldhauke & Alexander Nash assd from Wilson 200 Acres —

Know all men by these Presents that I Robert Wilson of the County of Ann Arrundell Gentl for a valluable consideracon in hand allready received have granted bargained & sold and do by these Presents grant bargain Sell and Set Over unto George Gouldhawke of the County of Kent Gentl and Alexander Nash of the sd County Planter all my right title Interest Claim and demand of and in a Warrant for two hundred Acres of Land being part of a Warrt for three hundred & fifty Acres assigned to me the Said Wilson from Capt William Burgesse of the sd County bearing date the Sixteenth day of December 1669 from me my heirs or assigns forever unto the sd Gouldhaucke & Nash their heirs & assigns for ever In witness whereof I have hereunto Set my hand & Seal this Second day of March 1669

Robt Wilson Sealed

Signed Sealed & delivd in the Presents of us. Wm Burges Jos Burges —

(317).

(To)

(3) Liber I.I. (319)

from the said Oak one hundred and fifty pches to a Marked poplar tree on the East by a Line drawn South South East from the end of the East North East Line three hundred and twenty pches to a Marked Gum tree on the South by Rawlings his Land to the first named Oak on the West by the Creeke Containing and now Laid out for three hundred Acres more or Less Together with all rights Profits and benefits thereunto belonging Royall mines Excepted To have and To hold the Same unto him the sd Ralph Fishborne his heirs and assigns for ever To be holden of us & our heirs as of Our Mannor of Baltimore in free and common Soccage by fealty only for all maner of Services Yielding and paying therefore yearly unto us or Our heirs at Our receipt at Our City of St Marys At the two most usuall feasts in the year Vizt at the feast of the Annuncacon of the blessed Virgin Mary & at the feast of St Michaell the Arch Angell by even and equall porcons the rent of Six Shillings Sterling in Silver or Gold And for a fine upon every alienacon of the Said Land or any part or Pcell thereof One whole Years rent in Silvr or Gold or the full Vallue thereof in such comodities as We or Our heirs or Such Officer or Officers appointed by us or Our heirs from time to time to collect and receive the Same shall Accept in discharge thereof at the Choice of us or Our heirs or Such Officer or Officers as afd Provided that if the Said Ralph Fishborn his heirs or assigns shall not pay unto us or Our heirs or Such Officer or Officers as afd the Said Sum for a fine before Such alienacon & enter the Said alienacon upon record either in the provinciall Court or in the County Court where the Said Pcell of Land lyeth within One Month next after Such alienacon the Said alienacon shall be void and of none Effect Given at Our City of St Marys under Our great Seal of Our Said Prince of Maryland this fifteenth day of August in the xxxixth year of Our Dominion Over Our Said Prince of Maryland Annoqdm One thousand Six hundd & Seventy

Rent 6 s p ann

(320)

Thomas Jarrett pat 300 Acres affriends Choice —

Cecilius &c. To all persons to whom these Presents shall come Greeting in Our Lord God Everlasting Know ye that We for and in Consideracon that Percivall Read of the City of Bristoll Marriner had due unto him three hundred Acres of Land within Our sd Prince of Maryland as appears upon record And Whereas the said Percivall Read hath assigned and Sett Over all his right Title & Interest of in & to the Same Pcell of Land unto Thomas Jarret of the County of Somerset which also appears upon record & upon such condicions & terms as are expressed in Our Condicions of plantacon of Our Said province of Maryland under Our greater Seal at Arms bearing date at London the Second day of July in the Year of Our Lord God 1649 with Such alteracons as in the mis made by our declaracon bearing date the two and twentieth of September Anno 1658 and remaining upon record in Our Said Prince of Maryland do hereby Grant unto him the Said Thomas Jarrett all that Pcell of Land formerly Surveyed and Laid out in the Name of the Said Percivall Read Called affriends Choice lying on the Easternmost side of Chesepeake bay in the County of Somersett being the

(321) Cert GG 268.

(Southernmost)

Liber IH. (321)

Southermost side or point of Wiccocomoco River on a Island Called Dam-
Quarter beginning for breadth at the Westermost side of a creek called
Williamsons Creek at a Marked Oak that Stands Forty Peches from the
mouth of the Said Creek dividing it from the Land Surveyed for William
Stevens Called Dam Quarter and from the Said Oak running up the Said
Creek Ninety Peches bounded on the South with a Line drawn West South
West from the End of the former Line for Length five hundred thirty
Four Peches running to a Creek called Bells creek bounding on the West
with the Said Creek called Bells Creek and from thence running down the
Creek from the End of the former Line Ninety Peches bounded on the North
with a Line drawn from the End of the former Line East North East five
hundred thirty four Peches to a Marked Oak Standing by the Side of the
Said Williamsons Creek which is the first bounder So parcating it from
the Land of William Stevens Called Dam Quarter aforesd Containing and
now Laid out for three hundred Acres more or Less Together with all
rights Profits & Benefits thereunto belonging (Royalties Excepted)
To have and To hold the Same unto him the Said Thomas Garrat
his heirs and Assigns for ever To be holden of us & Our heirs as of Our
(322) Manno^r of Northcoake in free and Common Soccage by fealty only
for all manner of Services Yeilding and paying therefore yearly
unto us or Our heirs at Our Receipt at Our City of St Marys at
the two most usuall feasts in the year (Viz^t) at the feast of the
Annunciacon of the Blessed Virgin Mary and at the feast of St
Michaell the Arch Angell by even and Equall portions the rent of
Rent 8/ p ann. Six Shillings Sterling in Silver or Gold and for a fine upon every
alienacon of the Said Land or Any part or peele thereof One whole
years rent in Silver or Gold or the full Value thereof in Such
Comodities as We or Our heirs or Such Officer or Officers appointed
by us or Our heirs from time to time to Collect & receive the Same
Shall Accept in discharge thereof at the Choice of us or Our heirs or
Such Officer or Officers as aforesd Provided that if the So Thomas
Garrat his heirs or Assigns shall not pay unto us or heirs or Such Offr
or Officers as aforesd the So Rent for a fine before Such alienacon & enter
the So alienacon upon record Either in the Provincial Court or in the
(323) County Court where the Said peell of Land Lyeth within One Month
next after Such Alienacon the So Alienacon Shall be void & of none
Effect Given at Our City of St Marys under Our Great Seal of Our
Said province of Maryland this Eighth day of August in the xxxiii
year of Our Dominion over Our Said Province of Maryland
Annoq^e Domini MDCLXX

Thomas Mountfort paid 400 A (Called Bishops point)

CECILIUS &c. To all persons to whom these presents Shall come
Greeting in Our Lord God Everlasting Know ye that We for and in
Consideracon that We for & in Consideracon that John Edmundson of
Talbot County in Our Said province of Maryland hath due unto him
Seven hundred Acres of Land within Our Said province part of a War
for Eight hundred Acres to him formerly granted wch his right Title &
Interest of in & to the Same the Said John Edmundson hath Assigned
and Set over unto Thomas Mountfort as appears upon record and

(upon)

Liber IH. (323)

upon such conditions and terms as are expressed in Our Lacidicons of
plantacon of Our Said province of Mary land under Our greater
Seal at Arms bearing Date at Lotid on the Second day of July in the
Year of Our Lordly God One thousand Six hundred forty and nine
with Such alteracons as in them is made by Our Declaracon bearing
Date the two and twentieth of September Anno 1638 and remaining
Cert & Exp. upon record in Our Said province of Maryland do hereby grant unto
him the Said Thomas Mountfort all that peell of Land called Bishops
(324) point Lying in Talbot County on the northside of Chester river
in a Creek called Edmunds Creek adjoining to a peell of Land then laid
out for the Said Edmunds called Broad Neck beginning at the Norther
most bounded Oak of the Said Land and running for breadth North by
East up the creek three hundred & fifty Peches to a Marked Oak
bounded on the North by a Line drawn West and by North from the
Said Oak for length three hundred and twenty Peches on the West by a
Line drawn South and by West from the end of the West and by North
Line three hundred and fifty Peches untill it intersects with the Said
Land Called Broad Neck on the South by the Said Land on the East by
Edmunds Creek Containing and now Laid out for Seven hundred
Acres more or Less Together with all rights Profits & Benefits there
unto belonging (Royalties Excepted) To have and to hold the
Same unto him the Said Thomas Mountfort his heirs and Assigns
forever To be holden of us and Our heirs as of Our Manno^r of
Baltimore in free and common Soccage by fealty only for all manner
of Services Yeilding and paying therefore yearly unto us or Our heirs
at Our Receipt at Our City of St Marys at the two most usuall feasts
in the year (Viz^t) at the feast of the Annunciacon of the Blessed Virgin
Mary and at the feast of St Michaell the Arch Angell by even and equal
Rent 14/ p ann. portions the rent of Fourteen Shillings Sterling in Silver or Gold &
(325) for a fine upon every Alienacon of the Said Land or Any part or peele
thereof One whole Years rent in Silver or gold or the full Value thereof
in Such comodities as We or Our heirs or Such Officer or Officers ap-
pointed by us or Our heirs from time to time to Collect and receive
the Same Shall Accept in discharge thereof at the Choice of us or Our
heirs or Such Officer or Officers as aforesd & Provided that if the Said
Thomas Mountfort his heirs or Assigns shall not pay unto us or
Our heirs or Such Officer or Officers as aforesd the Said Rent for a fine
before Such alienacon & Enter the Said alienacon upon record
either in the Provincial Court or in the County Court where the
Said peell of Land Lyeth within One Month next after Such alien-
acon the Said alienacon Shall be void & of none Effect Given at
Our City of Saint Marys under Our great Seal of Our Said Province
of Maryland the fifteenth day of August in the xxxiii year
of Our Dominion over Our Said Province of Maryland Annoq^e
Domini MDCLXX.

Andrew Ingley pat 50 Acres — Called Ingley Plasio

CECILIUS &c. To all persons to whom these presents shall Come
Greeting in Our Lord God Everlasting Know ye that We for &
in Consideracon that Andrew Ingley of the County of Dorchester
in Our said province of Maryland Gent. hath due unto him fifty
Acres of Land within Our Said province of a warrant for the Same
quantity formerly granted as appears upon record and upon

(Such)

Liber I.H. (325) Such conditions and Terms as are expressed in our Conditions of plantacon of our said province of Maryland under our greater Seal at arms bearing date at London the Second day of July in the Year of our Lord God One thousand (326) Sixhundred forty and nine with such alteracons & inclusions is made by our declaracon bearing date the two and twentieth day of September anno 1658 and remaining upon record in our said province of Maryland Do hereby Grant Cert. I.H. 341. unto him the said Andrew Insley a peell of Land called Insley Range lying on the East side of the Sasquehanna bay in a River called Hunger river begining at a creek side that runneth out of the said river at a Marked Oak standing by a Marsh called Andrew Marsh and running for breadth from the said tree twenty five pches to another marked Oak standing by a ash North East bounding on the North with a line drawn South East for length three hundred and twenty pches bounded on the East with a line drawn South West twenty five pches bounding on the Southerth a line drawn North West by Andrew Marsh three hundred and twenty pches till it intersects a parallell line drawn from the first bounded tree and now laid out for fifty Acres more or less together with all Rights profits and benefits thereunto belonging (Royalties Excepted) To have and to hold the same unto him the said Andrew Insley his heirs and Assigns for ever To be holden of us and our heirs as of our Manno of Mantuoake in free and comon Soccage by fealty Only for all manner of Services Yielding and (327) paying therefore yearly unto us or our heirs at our receipt at our Citty of Saint Marys at the two most usuall feasts in the year Viz at the feast of the annunciacon of the blessed Virgin Mary and at the feast of St Michaell the Rent 1 S Sterling Arch Angell by even and equall portions the rent of One Shilling Sterling in Silver or Gold and for a fine upon every alienacon of the said Land or any part or peell thereof One whole years rent in Silver or Gold or the full value thereof in such comodities as We or our heirs or such Officer or Officers appointed by us or our heirs from time to time to Collect & receive the same shall accept in discharge thereof at the Choice of us or our heirs or such Officer or Officers as afo. Provided that if the said Andrew Insley his heirs or assigns shall not pay unto us or our heirs or such Officer or Officers as afo the said sume for a fine before such Alienacon and enter the said alienacon upon record either in the Provincial Court or in the County Court where the said peell of Land Lyeth within one Month next after such alienacon the said alienacon shall be void & of none Effect. Given at our Citty of Saint Marys under our great Seal of our said province the Eighth day of August in the xxxiiith Year of our Dominion over our said province of Maryland Anno Dom MDCLX

(328) George Cowley pat 400 Acres Called Darby

Cecilius &c. To all psons to whom these presents shall come Greeting in our Lord God Everlasting Know yee that We for and in Consideracon that George Cowley of the County of Talbot in our said province of Maryland Gent hath due unto him four hundred Acres of Land within our said province by Assignm from William Hemsley the Assignee of John Pitts out of a Warrant formerly granted the said Pitts for five hundred & fifty Acres of Land as appeares upon record and

(upon)

Liber I.H. (328) upon such conditions and terms as were expressed in our Conditions of plantacon of our said province of Maryland under our Greater Seal at Arms bearing date at London the Second day of July in the Year of our Lord God One thousand Sixhundred forty & nine with such Alteracons as in them is made by our declaracon bearing date the two and twentieth of September anno 1658 and remaining upon Cert. fol. I.I. fol 136 record in our said province of Maryland Do hereby grant unto him the said George Cowley a peell of Land called Darby lying in Dorchester County on the Eastermost side of Black Water beginning at a Marked Oak & Hickory standing by a branch called Beaver branch running for breadth North West & by North One hundred pches bounded on the North by a line drawn North East and by East Sixhundred pches on the East by a line drawn South East and by East untill it intersect (329) the beaver branch bounded on the South with the Beaver branch to the first bounded Oak and hickory on the West with the first North West and by North Line Contaching and now laid out for Four hundred Acres more or less together with all rights profits and benefites thereunto belonging (Royalties Excepted) To have & hold the same unto him the said George Cowley his heirs & Assigns for ever To be holden of us and our heirs as of our Manno of Baltimore in free and comon Soccage by fealty only for all manner of services yielding and paying therefore yearly unto us or our heirs at our receipt at our Citty of St Marys at the two most usuall feasts in the Year (Viz) at the feast of the Annuncia con of the blessed Virgin Mary and at the feast of St Michaell the Rent 8 S Sterling Arch Angell by even & equall portions the rent of Eight Shill Sterling in Slds or Gold and for a fine upon every alienacon of the said Land or any part or peell thereof One whole years rent in Slds or Gold, or the full value thereof in such comodities as We or our heirs or such Officer or Officers appointed by us or our heirs from time to time to Collect & receive the same shall accept in discharge thereof at the Choice of us or our heirs or such Officer or Officers as afo. Provided that if the said George Cowley his heirs or assigns shall not pay unto us or our heirs or such Officer or Officers as afo the sd sum for a fine before such Alienacon and enter the said alienacon upon record either in the Provincial Court or in the County Court where the said peell of Land Lyeth within one Month next after such alienacon the sd alienacon shall be void & of none Effect. Given at our Citty of St Marys under our Great (330) Seal of our said province of Maryland the twentieth day of Augst in the xxxiiith Year of our Dominion over our said province of Maryland Anno Dom MDCLX

Francis Fuwell pat. 200 Acres Called (Fuwells Neck)

Cecilius &c. To all persons to whom these presents shall Come Greeting in our Lord God Everlasting Know yee that We for and in Consideracon that Francis Fuwell of the County of Talbot in our said province of Maryland Planter hath due unto him two hundred Acres of Land within our said province by Assignm from William Hemsley the Assignee of John Broadrib Attorney of Samuel Wins Esq out of a Warrant formerly granted the sd Winslow for twelve hundred Acres as appears upon record and upon such conditions & termes as

(are)

Libr IG. (330)

are Expressed in Our Conditions of Plantacon of Our Said Province of Maryland under Our greater Seal at Arms bearing date at London the Second day of July in the year of Our Lord God 1649 with Such alteracons as in them is made by Our Declaracon bearing date the two and twentieth day of September Anno 1658 and remaining upon record in Our Said Province of Maryland Do hereby Grant unto him the Said Francis Fiscell a parcell of Land called (Fiscells Rock) Lying in Dorchester County on the Easternmost Side of Black Water beginning at a marked white Oak on a point and running for breadth East and by South One hundred Pches bounded on the East by a line Drawn North and by East three hundred and twenty Pches on the North with a line drawn West and by North One hundred Pches on the West by Black Water to the first bounded tree Containing and now Staid out for two hundred Acres more or less Together with all rights Profits and Benefites thereunto belonging (Royalties Excepted) To have & to hold the Same unto him the Said Francis Fiscell his heirs & Assigns for ever To be held of us and Our heirs as of Our Manno of Baltimore in free and common Soccage by fealty only for all manner of Services Yielding and Paying therefore yearly unto us or Our heirs at Our receipt at Our City of St Marys at the two most usuall Feasts in the Year (Viz) at the feast of the Annunciacon of the blessed Virgin Mary and at the feast of Saint Michael the Arch Angell by even Equall portions the rent of Four Shillings Sterling in Silver or Gold and for a fine upon every alienacon of the Said Land or any part or Peell thereof One whole years rent in Silver or gold or the full Value thereof in Such commodities as We or Our heirs or Such Officer or Officers appointed by us or Our heirs from time to time to collect & receive the Same Shall Accept in Discharge thereof at the Choice of us or Our heirs or Such Officer or Officers as afore Provided that if the Said Francis Fiscell his heirs or Assigns Shall not pay unto us or Our heirs or Such Officer or Officers as afore the Said Sum for a fine before Such alienacon and enter the Said alienacon upon record either in the Provincial Court or in the County Court where the Said Peell of Land Lyeth within One Month next after Such alienacon the Said alienacon Shall be void & of none Effect Given at Our City of Saint Marys under Our Great Seal of Our Said Province of Maryland the Eleventh day of August in the xxxix year of Our Dominion over Our said Province of Maryland Anno Dom 1687

Rent 4 ss p ann

Cert fol (Lib II) 136.

(331)

Ralph Elstone pat 150 Acres Rayes point.

CECILIUS &c To all persons to whom these Presents shall come Greeting in our Lord God Everlasting Know ye that We for and in Consideracon that Ralph Elstone of the County of Talbot within our said Province of Maryland Planter hath Due unto him One hundred and fifty Acres of Land within Our said Province for Transporting Ralph Elstone Junior Zorobabell Wells and Elizabeth Wells into Our said province to inhabite as appears upon record and upon Such Conditions and terms as are Expressed in Our conditions of Plantacon of Our said Province of Maryland under Our greater Seal at Arms bearing date at London the Second day of July in the year of Our Lord God 1649 with Such alteracons as in them is made by Our Declaracon bearing date the two & twentieth of September Anno 1658 and

(remaining)

Liber IG. (332)

Cert fol 223. (333)

remaining upon record in Our Said Province of Maryland Do hereby Grant unto him the Said Ralph Elstone all that peell of Land Called Rayes point Lying in Talbot County on the North Side of Choptank river in a Creek called the Second Creek beginning at a Marked Cedar and running for breadth up the East branch of the Creek East unto a marked Oak by a love fifty Pches bounded on the East by a line drawn North & by East from the Said Oak for length Five hundred Pches on the North by a line drawn West from the end of the North and by East line until it intersects with a branch of the Said Creek Called the Stokes branch on the West by the branch unto the first Marked Cedar on the South by the Second Creek Containing and now Staid out for One hundred and fifty Acres more or less Together with all rights Profits and Benefits thereunto belonging Royalties Excepted To have and to hold the Same unto him the Said Ralph Elston his heirs & Assigns for ever To be held of us & Our heirs as of Our Manno of Baltimore in free and Common Soccage by fealty only for all manner of Services Yielding and Paying therefore yearly unto us or Our heirs at Our receipt at Our City of St Marys at the two most usuall Feasts in the Year (Viz) at the feast of the Annunciacon of the blessed Virgin Mary and at the feast of Saint Michael the Arch Angell by even equall portions the rent of Three Shillings Sterling in Silver or Gold & for a fine upon every alienacon of the Said land Every part or peell thereof One whole years rent in Silver or gold or the full Value thereof in Such commodities as We or Our heirs or Such Officer or Officers appointed by us or Our heirs from time to time to Collect and receive the Same Shall Accept in Discharge thereof at the choice of us or Our heirs or Such Officer or Officers as afore Provided that if the Said Ralph Elstone his heirs or Assigns Shall not pay unto us or Our heirs or Such Officer or Officers as afore the Said Sum for a fine before Such alienacon and enter the Said alienacon upon Record either in the Provincial Court or in the County Court where the Said Peell of Land Lyeth within One Month next after Such alienacon the Said alienacon Shall be Void and of none Effect. Given at Our City of St Marys under Our great Seal of Our Said Province of Maryland the Eighth day of August in the xxxix year of Our Dominion over Our said Province of Maryland Anno Dom MDclxx

Rent 3 ss p ann

(334)

Maryland ss. Wm Hatton Ass from Dent 150 Acres

KNOW all men by these Presents that I Thomas Dent of the County of Saint Marys gentl for a Valuable Consideracon already received do assign & set over unto William Hatton of the aforesd County Gentl all my right title Claim & Interest of in and to three rights of Land to me due out of a Warrant for fifteen hundred and fifty Acres of Land bearing date the Ninth day of July Anno 1670 from mr Lewis heirs Exors & Admrs To have & to hold the Same unto him the said William Hatton his heirs & Assigns for ever In Witness whereof I have hereunto set my hand & Seal this 28th day of Sept. in the xxxix Year of the Dominion of Cecilius Anno Dom 1670

Signed Sealed & delivered in the presence of Peter Lure, Rd. Rainer

Tho: Dent (Seal)

(335).

(By)

Liber P.P. (335)

Deut and Hatton — Cert 236 Acres — Called (The Brothers Joint Interest) Pat the 20th of March 1671

Charged to the Rent Role.

July the 10th 1670 —

By virtue of a Warrant Granted out of his Lopps Secretarys Office unto Thomas Deut bearing date the Ninth of July These are in humble manner to Certifie that I Richard Edelen deputy Surveyr unto Jerome White Esq. Surveyr Genl have Laid out for the Said Mr Thomas Deut and W. William Hatton part of the Land Specified in the Warrant Called the Brothers Joint Interest Lying in Charles County in the Woods above Potcattoway (called Orchard) beginning at a bounded White Oak Standing on the South Side of a fresh run running thence South South East Sixty Seven Pches Binding upon a small Branch which comes out of the Said run, to a bounded white Oak thence West and by South One hundred thirty Seven Pches to a bounded white Oak thence South West Seventy five Pches thence South South West forty five Pches to a bounded White Oak Standing on the South Side of a great branch thence West South West One hundred thirty five Pches to a bounded white Oak Standing on the Side of a hill thence South Sixty Pches to a bounded White Oak thence South West and by South thirty five Pches to a bounded white Oak Standing in a branch thence West North West ninety Pches to a bounded White Oak thence north and by West Sixty Pches to a bounded poplar thence bounding upon the Said Orchard run, as it runneth to the first bounded tree Containing and now Laid out for two hundred thirty Six Acres more or Loss To be held of Zachaye Manor.

Richard Edelen deputy Surveyr.

(336)

August 12th 1669 Henry Hooper his Cert 100 Acres called (Increase of the Horses) pat Lib UU folio 116 Rights Lib ttt fol 332 pat.

Charged to the rent Role —

To the Honorable the Lieutenant General

By virtue of a Warrant granted unto Hen: Hooper out of his Lopps Secretarys Office dated the 7th of July I Thomas Taylor deputy Surr. do in humble manner Certifie that I have Laid out a Peece of Land for the Said Hooper Lying on the East Side of Chesapeake Bay upon a Plant called Hoopers Island beginning for breadth at a bounded tree standing by Hunger river of another Peece of Land which was formerly Surveyd for the Said Hooper and running by the Said Land fifty Pches to a peece of Land of Thomas Hootons bounding on the West with the Said Hootons Land & Chesapeake Bay with a line drawn North for the Length of three hundred & twenty Pches bounding on the North with another peece of Land of the Said Hoopers and a line drawn East the breadth of Fifty Pches to Hunger river bounding on the East with the River and a Line drawn South three hundred & twenty Pches till it intercept with the parallel Line Containing and now Laid out for One hundred Acres more or Loss To be held of the Manor of Nanticoke Called the Increase of the Horses. Witnes Thomas Taylor

(337)

John Winder pat 150 A. called (New Runney)

Cecilius &c. To all Persons to whom these Presents Shall Come Greeting in Our Lord God Everlasting Know ye that We for and in Consideracon that John Winder of Our County of Somerset in Our said Province of Maryland Gent hath due unto him One hundred and fifty Acres of Land within Our said Province for transporting Thomas Brittaine Lucy Caine & William Bradford into Our said Province to inhabite as appears upon record and upon such Conditions & termes as are Expressed in Our Conditions of plantacon of Our said Province of Maryland under Our greater Seal at Arms bearing date at Longford the

(second)

Liber P.P. (337)

Lord Lib P.P. fo: 180

Second day of July in the year of Our Lord God One thousand Six hundred forty and nine with Such alterations as in them is made by Our declaracon bearing date the Second day of September Anno 1658 and remaining upon record in Our said Province of Maryland Do hereby Grant unto him the Said John Winder a parcell of land called New Runney lying on the Eastermost Side of Chesapeake bay in the County of Somerset in the Neck of Land lying between Annamessex and Monoakin river in a Marsh Call Runney Marsh beginning for Length at the Northermost Side of a Creek called Winders Creek and at the Easternmost Side of a small Gutt running out of the Said Creek near unto which is a Marked pyne and from the Said Gutt running North East Northerly for length Six hundred Seventy five Pches to a pyne Stump that is Marked Standing in the Marsh that is Marked and from thence running for Length two hundred Seventy five Pches South West Southerly to the Side of the Creek Called Winders creek and from thence running down the Side of the Said Creek to the first bounder towards the Easternmost End of this Land upon Ridge lyes a peece of Land called the last Chance taken up by Ambrose London Containing ten Acres & twenty Pches that this Land compasseth in besides which Said peece it Containeth is now Laid out for One hundred & fifty Acres more or Loss Together with all rights Pfits & benefits & benefits thereunto belonging Royalties (reserved) To have and to hold the Same unto him the Said John Winder his heirs & Assigns forever To be holden of us & our heirs as of Our Manor of Somerset in free and common Soccage by fealty Only for all manner of Services Yielding and paying therefore Yearly unto us or Our heirs at Our receipt at Our Citty of Saint Marys at the two most usuall feasts in the Year (viz) at the feast of the Annunciacon of the blessed Virgin Mary and at the feast of St Michael the Archangel by even and equall portions the rent of three Shillings Sterling in Silver or Gold and for a fine upon every alienacon of the Said Land or any part or peell thereof One whole years rent in Silver or Gold or the full value thereof in Such Mundities as we or Our heirs or Such Officer or Officers appointed by us or Our heirs from time to time to Collect and receive the Same shall accept in discharge thereof at the Choice of us or Our heirs or Such Officer or Officers as aforesaid Provided that if the Said John Winder his heirs or Assigns shall not pay unto us or Our heirs or Such Officer or Officers as aforesaid the Said Sum for a fine before Such alienacon & enter the Sd Alienacon upon record either in the Provincial Court or in the County Court where the Said peell of Land Lyeth within One Moneth next after Such alienacon the Sd Alienacon shall be void and of none Effect. Given at Our Citty of Saint Marys under Our Great Seal of Our Said Province of Maryland the twelfth day of Aug. in the Seventeenth year of Our Dominion over Our Said Province of Maryland Anno Domini MDLXX

Rent 3/ p ann

(338)

(339)

William Hopkins — Pat. 150 A. called (Hopkins Gott)

Cecilius &c. To all Persons to whom these Presents Shall Come Greeting in Our Lord God Everlasting Know ye that We for and in Consideracon that William Hopkins of the County of Calvert in Our said Province of Maryland Planter hath due unto him One hundred and fifty Acres of Land within

(Our)

Liber I.I. (339)

our said Province fifty acres thereof for transporting himself into the said Province to Inhabit to And the remaining One hundred Acres being due to him by a Assignt from John Rochhould of a Warrant formerly granted the said Rochhould for the like quantity As appears upon record and upon such conditions and termes as are expressed in Our Conditions of Plantacon of Our said province of Maryland Under Our greater Seal at Armes bearing date at London the second day of July in the Year of Our Lord God 1649 with such Alterations as in them is made by Our declaration bearing date the two and twentieth day of September Anno 1658 and remaining upon record in Our said province of Maryland Do hereby grant unto him the So William Hopkins a parcell of Land Called Hopkins Lott) lying on the East side of Chesapeake bay in a creek Called Chickanacomoco — otherwise Philips Creek on the East side of the said Creek beginning at a Marked white Oak and running down the said Creek Seventy five pches South and by East to a Marked red Oak Standing by a branch side for breadth bounding on the West with a line drawn North unto the woods for length three hundred and twenty pches bounding on the East with a line drawn West Seventy five pches bounding on the North with a Line drawn South three hundred and twenty pches to the first bound tree And now laid out for One hundred and fifty Acres more or Less — Together with all rights ffites and benefites there unto belonging (Royall mines Excepted) To have and To hold the same unto him the said William Hopkins his heirs & Assigns forever To be holden of us and Our heirs as of Our Manno of Mantgomerie in free and common Socage by fealty only for all manner of Services Yielding and paying therefore Yearly unto us or Our heirs at Our receipt at Our City of Saint Marys at the two most usuall feasts in the Year (Viz) at the feast of the Annunciacon of the blessed Virgin Mary and at the feast of Saint Michaell the Arch Angell by even & equall portions the rent of Three Shellings Sterling in Silver or Gold — And for a fine upon every Alienacon of the said Land or any parcell or peell thereof One whole Years rent in Silver or Gold or the full Vallue thereof in such Comodities as We or Our heirs or Such Officer or Officers appointed by us or Our heirs from time to time to collect & receive the Same shall Accept in discharge thereof at the Choice of us or Our heirs or Such Officer or Officers as aforesd Provided that if the said William Hopkins his heirs or Assigns shall not pay unto us or Our heirs or Such Officer or Officers as aforesd the sum for a fine before Such Alienacon and enter the said alienacon upon record either in the Provincialle Court or in the County Court where the said peell of Land lyeth within One Month next after Such alienacon the said alienacon shall be Void and of None Effect Given at Our City of Saint Marys under Our Great Seal of Our Province of Maryland the first day of September in the xxxiii the Year of Our Dominion over Our said Province of Maryland Anno Domi 1660

Cert Lib I.I. fol 143

Rent 3s ⅌ ann

(340)

(341) James Jones pat 200 Acres Called (Might & had more)

Cecilius &c. To all ffaithfull Xtians to whom these ffresents shall come Greeting in Our Lord God Everlasting Know Ye that We

(for)

Liber I.I. — (341)

for and in Consideracon that James Jones of the County of Somerset in Our said province of Maryland Planter hath due unto him two hundred Acres of Land within Our said province of Maryland — part of a Warrant for three hundred and fifty Acres to him formerly granted As appears upon Record & upon such Conditions & termes as are expressed in Our conditions of plantacon of Our said province of Maryland Under Our greater Seal at Armes bearing date at London the second day of July in the Year of Our Lord God 1649 — with such alterations as in them is made by Our declaracon bearing date the two and twentieth day of September Anno 1658 and remaining upon record in Our said province of Maryland Do hereby Grant unto him the said James Jones a parcell of Land called (might & had more) Lying on the East side of Chesapeake bay in the County aforesd in a river called Wicocomoco river on the Nother most side of the said river beginning for breadth at the Mouth of a Creek called Sayers Creek and from thence running down the side of the said river of Wicocomoco upon a Streight Line One hundred pches bounded on the West with a line drawn for length North & North West from the end of the former Line (it dividing it from a parcell of Land called Noble quarter) three hundred & twenty pches bounded on the North with a Line drawn for breadth from the end of the former East North East two hundred pches bounded on the East with a parcell of Land (called Rice Land) bounded on the South with the River of Wicocomoco Containing and now laid out for two hundred Acres more or Less Together with all rights ffites and benefites thereunto belonging Royal mines Excepted To have and To hold the Same unto him the sd James Jones his heirs and Assigns for ever To be holden of us & Our heirs as of Our Manno of Somerset in free and Common Socage by fealty only for all manner of Services Yielding and paying therefore Yearly unto us or Our heirs at Our receipt at Our City of Saint Marys at the two most usuall feasts in the Year (Viz) at the feast of the Annunciacon of the blessed Virgin Mary & at the feast of St Michaell the Arch Angell by even & equall portions the rent of Four Shillings Sterling in Silver or Gold, & for a fine upon every Alienacon of the sd Land or any parcell or peell thereof One whole Years rent in Silver or Gold or the full Vallue thereof in such Comodities as We or Our heirs or Such Officer or Officers appointed by us or Our heirs from time to time to collect and receive the Same shall Accept in discharge thereof at the choice of us or Our heirs or Such Officer or Officers as aforesd Provided that if the said James Jones his heirs or Assigns shall not pay unto us or Our heirs or such Officer or Officers as aforesd the sd sum for a fine before Such alienacon & enter the sd alienacon upon record either in the Provi Court or in the County Court where the sd peell of Land lyeth within One Month next after Such alienacon the sd alienacon shall be void & of none Effect Given at Our City of St Marys under Our Great Seal of Our sd province of Maryland the Eighth day of Aug in the xxiii and thirtieth year of Our Dominion over Our sd province of Maryland Anno Domi MDCLX.

Cert Lib H.H. 456.

Rent 4s ⅌ ann

(342)

(343)

(Cecilius)

(14)

Liber P.P.

(343)

Edward Winckles
Pat 150 Acres
(Called Fortune)

1670

Cecilius &c. To all persons to whom these presents shall come greeting in Our Lord God Everlasting Know ye that We for and in Consideracon that Edward Winkles of Talbot County within Our said Province of Maryland hath due unto him One hundred and fifty Acres of Land By Assign. from John Barsley the remainder of his Warr. for two hundred Acres formerly granted the said Barsley as appears upon record and upon such conditions & termes as are expressed in Our conditions of plantacon of Ours said Province of Maryland under Our greater Seal at Arms bearing date at London the Second day of July in the year of Our Lord God One thousand Six hundred Forty & Nine with such alteracons as in them is made by Our Declaracon bearing date the two and twentieth day of September Anno 1658 and remaining upon record in Ours said Province of Maryland Do hereby grant unto him the said Edward Winckles all that peell of Land called Fortune Lying in Talbot County af.d Beginning at a Marked Oak Standing in the Woods at the head of One of the branches of Saint Michaels River and running East for breadth Seventy five pches & bounded on the East with a line drawn North from the end of the East Line three hundred & twenty pches and on the North with a line drawn West from the end of the North Line Seventy five pches and on the West with a line drawn South with the land of Andrew Skinner to the first bounded Oak and on the South with the above said East Line Containing and now laid out for One hundred & fifty Acres more or less Together with all rights pfits & benefites thereunto belonging (Royalties Excepted) To have and To hold the same unto him the said Edward Winckels his heirs & Assigns forever To be held of us & Our heirs as of Our Manor of Battemore in free & common Socage by fealty only for all manner of Services Yielding and paying therefore yearly unto us or Our heirs at Our receipt at Our City of Saint Marys at the two most usuall feasts in the Year (Viz.t) at the feast of the Annunciacon of the blessed Virgin Mary & at the feast of St Michael the Archangell by even & equall portions the rent of three Shillings Sterling in Silver or gold and for a fine upon every Alienacon of the said Land or any part or peell thereof One whole years rent in Silver or gold or the full value thereof in such Comodities as We or our heirs or such Officer or Officers appointed by us or our heirs from time to time to collect and receive the same shall accept in discharge thereof at the choice of us or our heirs or such Officer or Officers as af.d provided that if the said Edward Winckles his heirs or Assigns shall not pay unto us or our heirs or such Officer or Officers as af.d the sd sum for a fine before such alienacon & enter the sd alienacon upon record either in the provinciall Court or in the County Court where the said peell of Land lyeth within One month next after such alienacon the said alienacon shall be void & of none effect Given at Our City of St Marys under Our great Seal of Our said Province of Maryland the Eighteenth day of August in the xxxiii.th year of Our Dominion over Our said Province of Maryland Anno Dom.i MDCLX

Cert H H 446

Rent 3/ pd Ann.

(344)

(345)

(Cecilius)

(15)

Liber P.P.

(345)

Howell Powell
Pat 300 Acres
(Called Weston)

1670

Cecilius &c. To all persons to whom these presents shall come greeting in Our Lord God Everlasting Know ye that We for in Consideracon that Howell Powell of the County of Talbot in Our said Province of Maryland Planter hath due unto him three hundred Acres of Land within Our said Province One hundred Acres thereof being due unto him by the Lott fall of a patent to him formerly granted for a peell of land called Howells neck) then said out for One hundred Acres and the remaining two hundred Acres being due to him by Assign.t from George Cooley out of a warr.t formerly granted the said Cooley for six hundred Acres as appears upon record and upon such conditions and termes as are expressed in Our conditions of plantacon of Ours said Prince of Maryland under Our Greater Seal at Arms bearing date at Lond on the Second day of July in the year of Our Lord God 1649 with such alteracons as in them is made by Our declaracon bearing date the two & twentieth day of September Anno 1658 and remaining upon record in Our said Province of Maryland Do hereby grant unto him the said Howell Powell all that peell of Land called Weston lying in Dorchester County on the Easternmost side of Black Water beginning at a Marked red Oak Standing upon a point by a Marsh near the mouth of a branch called Cabbin branch and running for breadth up the said branch One hundred & fifty pches bounded on the East by a line drawn North by East three hundred & twenty pches on the North West & by North from the end of the North & by East Line One hundred and fifty pches on the West with Black Water on the South with Cabbin branch Containing and now laid out for three hundred Acres more or less Together with all rights pfits & benefites thereunto belonging (Royall mines Excepted) To have and To hold the same unto him the said Howell Powell his heirs and Assigns forever To be held of us & Our heirs as of Our Manor of Battemore in free and common Socage by fealty only for all manner of Services Yielding and paying therefore yearly unto us or Our heirs at Our receipt at Our City of Saint Marys at the two most usuall feasts in the Year (Viz.t) at the feast of the Annunciacon of the blessed Virgin Mary and at the feast of Saint Michael the Arch Angell by even and equall portions the Rent of Six Shillings Sterling in Silver or gold and for a fine upon every Alienacon of the said Land or any part or parcell thereof One whole years rent in Silver or gold or the full value thereof in such Comodities as We or Our heirs or such Officer or Officers appointed by us or Our heirs from time to time to collect and receive the same shall accept in discharge thereof at the choice of us or Our heirs or such Officer or Officers as af.d provided that if the sd Howell Powell his heirs or Assigns shall not pay unto us or Our heirs or such Officer or Officers as af.d the sd sum for a fine before such alienacon & enter the sd alienacon upon record either in the Provl Court or in the County Court where the sd peell of land lyeth within One Month next after such alienacon the said alienacon shall be void & of none effect. Given at Our City of St Marys under Our great Seal of Our said Province of Maryland the thirtieth day of Aug.t in the 30th year of Our Dominion over Our said Province of Maryland Anno Dom.i MDCLX

Cert Lib P.P. fo: 137

Rent 6/ pd Ann.

(346)

(Cecilius)

Liber I.I. (346) Nathaniel Stiles Pat 150 Acres Land Called (Hogg Neck) ✓

Cæcilius &c. To all persons to whom these presents shall Come Greeting in our Lord God Everlasting Know ye that We for and in Consideracion that Nathaniell Stiles of the County of Baltimore in our sd Province of Maryland Gent. hath due unto him One hundred & fifty Acres of Land within Our said Province One hundred Acres thereof being due to him by Assign.t from Joseph Galen of a warrant formerly granted the said Galen for the Like Quantity the remaining fifty Acres being due to him for transporting Eliz.a Turner into this Province to inhabite as appears upon record and upon such condicions and tearms as are Expressed in Our Condicions of plantacion of Our said Province of Maryland under Our Great.r Seal at Arms bearing date at London the Second day of July in the Year of Our Lord God 1649 with such alteracions as in them is made by Our declaracion bearing date the two and twentieth day of September Anno 1658 & remaining upon record in Our said Province of Maryland Do hereby grant unto him the sd Nathaniell Stiles a Peell of Land called (Hogg neck) lying on the Western Side of Chesepeake bay and in a river Called Bush river on the South ward Side of the said River in the County of Baltimore Beginning at a Marked red Oak and runing down along with the river West South West Seventy five Peches unto a Marked Chestnut Oak and running North North West from the said Chestnut Oak for length three hundred & twenty Peches by a line drawn from the end of the said North north West Line and running East north East Seventy five Peches by a line drawn from the End of the said East north East Line and running South South East three hundred & twenty Peches unto the first marked red Oak Containing and now laid out for One hundred & fifty Acres more or Less Together with all rights profites & benefites thereunto belonging (Royall mines Excepted) To have and To hold the same unto him the said Nathaniel Stiles his heirs and Assigns for Ever To beholden of us & Our heirs as of Our manno.r of Baltimore in free and comon Soccage by fealty only for all maner of Services Yielding and paying therefore yearly unto us or Our heirs at Our receipt at Our City of Saint Mary's at the two most usuall feasts in the Year (Viz.t) at the feast of the Annuncacion of the blessed virgin Mary and at the feast of St Michaell the Arch Angell by even & equall porcions the rent of three Shillings Sterling in Silver or Gold and for a fine upon every Alienacion of the sd Land or any part or Peell thereof One whole years rent in Silver or Gold or the full value thereof in such comodities as We or Our heirs or such Officer or Officers appointed by us or Our heirs from time to time to Collect & receive the same shall Accept in discharge thereof at the Choice of us or Our heirs or such officer or offi.ers as afd. Provided that if the sd Nathaniell Stiles his heirs or Assigns shall not pay unto us or Our heirs or such Officer or Officers as afd the sd sum for a fine before such alienacion and enter the sd Alienacion upon record either in the Prov.ll Court or in the County Court where the sd Peell of Land Lyeth within One Month next after such alienacion the sd alienacion shall be void and of none Effect Given at Our City of St Mary's under Our great Seal of Our sd Province of Maryland this twelfth day of August in the xxx.th year of Our dominion over Our said Province of Maryland Annoq. dom. MDCLXX

Cert. H.H. 355.

(348)

Rent 3s Pann

(349)

(September)

Liber I.I. (349)

September 30th 1670

Came John Pawson of the County of Ann Arrundell Merch.t and proved right to five hundred Acres of Land for transporting Christopher Shaw John Browne Adam Shipleigh John Fish Thomas Mason Wm Barton Rich.d Flint Rich.d Battoson Thos Wood & Jno Dixon in February 1668 which said Rights he Assigns to Jno Homewood in those following words (Viz.t)

Maryland ss.

Know all men by these presents that I John Pawson of the Citty of Yorke in England merchant do assign & Sett over unto John Homewood of the County of Ann Arrundell in the Province of Maryland planter for a valluable Consideracion in hand paid from the said Homewood unto me the said John Pawson all my right title Claime & Interest of in and to ten rights to Land to me due for transporting Christopher Shaw Jno Brown Adam Shipleigh Jno Fish Thos Mason Wm Barton Richard Flint Rich.d Battoson Thos Wood and John Dixon Anno 1668 into this Province to inhabite To have and To hold the same unto him the said John Homewood his heirs & Assigns forever as Witness my hand and Seal this 30th day of September in the xxxix.th year of the dominion of Cæcilius &c. annoq. domini 1670

Vide Cert. 500 Acc. Lib. E.E. fol. 107.

John Pawson Sealed

Sealed & delivd. in the presence of Peter Ewre

Rd Rainer. To the Hon.ble the Chancellor of Maryland

The Humble petition of John Homwood Sheweth

That your Pet.r upon rights formerly Entred procured a Warrt. for five hundred Acres of Land which he Caused to be Surveyed by the name of Holme Hills in Talbot County and the Certificate of Survey dated the 28th of April 1664 is duly Entred in the Secretarys Office that the said Land is Entred in the Rent Roll and the rent Charged to Yo.r Petitioner and Yo.r Pet.r is yet & hath ever since the said Survey been in peaceable possession of the said five hundred Acres

That Conceiving to demand a patent for the same upon Search made the said former rights Cannot Easily be found which is the cause he hath not had a patent all this while

That your Pet.r hath now made good ten new rights for the said five hundred Acres Therefore he humbly prays yo.r Hono.r will be pleased to Order that his Patent may be drawn and prepared for your Honour to pass it under the Great Seal of this province

And yo.r Pet.r shall pray

The Pet.r haveing Long held the Land and paid rent for it I do conceive he Ought To have pattent Entring new rights Notwithstanding the Clerk's cannot find the Old Ones

Philip Calvert

(350)

George Thompsons pat 270 Acres called Thompsonton

Cæcilius &c. To all persons to whom these presents shall come Greeting in Our Lord God Ever lasting Know ye that We for & in Consideracion that George Thompson of Charles County in our sd Province of Maryland Gent. hath due unto him two hundred and Seventy Acres of Land within Our said

(Province)

Libro I.I. (350)

Province of Maryland being all Warrant for the Same quantity to Him formerly granted bearing date the nineteenth day of October 1669 as appears upon record and upon Such conditions and tearms as are Expressed in our Condition of plantation of Our Said province of Maryland under Our Greater Seal at Armes bearing date at London the Second day of July in the year of our Lord God 1648 with Such alterations as in them is made by our

(351)

declaration bearing date the two and twentieth day of September Anno 1658 and remaining upon record in our said province of Maryland Do hereby grant unto Him the Said George Thompson a peell of Land (called Longfortun) Lying in Charles County and beginning at a Marked oak in the South Armes: bounds of a peell of Land formerly laid out for Capt. William Lewis bounded on the West by a peell of Land now in the possession of George and Robert Goodrich and running South for breadth with the Sd Goodrichs Land Seventy two pches to a Marked oak of the Sd Land and from the Said oak Continueing South Eighty pches to a bounded white Oak Standing on the point near the head of a small Vallue bounded on the South by a line drawn North till it intersect an East line of a peell of Land formerly laid out for the Said George Thompson Called Sickhaines bounded on the North by the Said Sickhaines and the

Lands Pt. Pt. 443.

Also Land of Capt Wm Lewis to the first bounded tree Containing & now Laid out for two hundred & Seventy Acres of Land more or less Together with all rights profits and benefites thereunto belonging (Royal mines excepted) To have and To Hold the Same unto him the said George Thompson his heirs and Assigns for ever To be held of us and our heirs as of our Manno: of (Zachaya) in free and common Socage by fealty only for all manner of Services Yielding and paying therefore yearly unto us or our heirs at our receipt at our

(352)

receipt at our Citty of Saint Marys at the two most usuall feasts in the year (viz:) at the feast of the Annunciation of the Blessed Virgin Mary and at the feast of St Michaell the Arch Angell by even and equal portions the rent of three Shillings & four pence Sterling in Silver or gold

Rent 3s 4d ⅌ ann

and for a fine upon every alienation of the Said Land or any part or peell thereof One whole years rent in Silver or Gold or the full vallue thereof in Such commodities as We or our heirs or Such Officer or Officers appointed by us or our heirs from time to time to Collect and receive the Same shall accept in discharge thereof at the Choice of us or our heirs or Such officer or officers as afo. Provided that if the Said George Thompson his heirs or Assigns shall not pay unto us or our heirs or Such Officer or Officers as afo the Said Sum for a fine before Such alienation and enter the said alienation upon record either in the Provincial Court or in the County Court where the Sd peell of Land Lyeth within one Moneth next after Such alienation the Said alienation shall be

(353)

void and of none Effect Given at our Citty of Saint Marys under our Great Seal of our Said province of Maryland this Eighth day of August in the xxxiiith year of our Dominion over our Said province of Maryland Anno qz Domini 1680 xxx

(Cecilius)

Libro I.I. (353)

Cecilius &c. To all persons to whom these presents shall come Greeting in our Lord God Everlasting Know ye that We for and in consideration that Lewis Griffen and John Phillips of the County of Dorchester in our

Lewis Griffon and John Phillip's pat 200 Acres Called Worlds End

Said province of Maryland planters hath due unto them two hundred Acres of Land within our said province One hundred Acres thereof due to them for their tries of Service performed in our said province and one hundred Acres more to them due by Assignment from Nicholas Brewer & George Noakes for their the Said Brewer and Noakes time of Service also performed in our said province all which appears upon record and upon Such conditions and tearms as are expressed in our conditions of plantation of our Said Province of Maryland under our greater Seal at Armes bearing date at London the Second day of July in the year of our Lord God 1648 with Such alterations as in them is made by our declaration bearing date the two and twentieth day of September Anno 1658 and remaining

Lands Lib. I.I. fol. 70

upon record in our said province of Maryland Do hereby grant unto them the said Lewis Griffen and John Phillips two hundred Acres of Land Called the Worlds End Lying on the East side of Chesapeake bay in Ch: Co: called Hunger river and in a Creek of the said river Called Charles Creek in the North West branch of the Said Creek beginning at a Marked White Oak and running North East and north One hundred and Sixty pches bounded on the South with a line drawn West North West two hundred pches bounding on the North with a line drawn South West and by South One hundred & Sixty pches bounded on the West with a line drawn East South East two hundred pches to the first bounded tree Containing and now Laid out for two hundred Acres more or less Together with all rights profites and benefites thereunto belonging (Royal mines Excepted) To have and To hold the Same unto the the said Lewis Griffen and John Phillips their heirs and Assigns forever To be held of us & our heirs as of our Manno of Rahticoake in free and common Socage by fealty only for all manner of Services Yielding and paying therefore yearly unto us or our heirs at our receipt at our Citty of Saint Marys at the two most usuall feasts in the year (viz:) at the feast of the Annunciation of the blessed Virgin Mary and at the feast of Saint Michaell the Arch Angell by even and equall portions the rent of four

Rent 4s ⅌ ann

Shillings Ster: in Silver or gold and for a fine upon every alienation of the said Land or any part or peell thereof One whole years rent in Silver or gold or the full Vallue thereof in Such commodities as We or our heirs or Such Officer or Officers appointed by us or our heirs from time to time to collect & receive the Same shall accept in discharge thereof at the Choice of us or our heirs or Such officer or Officers as afo: Provided that if the Said Lewis Griffen and John Phillips their heirs or Assigns shall not pay unto us or our

954

heirs or Such officer or Officers as afores: the Sd Sum for a fine before Such alienation & Enter the Sd alienation upon record either in the Provincial Court or in the County Court where the Sd peell of Land Lyeth within One Month next after Such alienation Said alienation shall be void & of none Effect Given at our Citty of St Marys under our great Seal of our Province of Maryland this Eighth day of Augt in the xxxiiith year of our dominion over our Said province of Maryland Annoq dom MDCLXX.

(Cecilius

Liber I.I. (354)

Edward Isaac pat 460 Acres Called Bafon Thorp Hall

Cecilius &c. To all persons To all persons To whom these presents shall Come Greeting in Our Lord God Everlasting Know ye that wo for and in Consideracon that Edward Isaac of the County of Calvert in our said Province of Maryland Gentl hath due unto him four hundred and Sixty Acres of Land within Our said Province of Maryland part of a Warrant for Seven hundred Acres to him formerly granted as appears upon record and upon Such conditions and terms as are expressed in Our conditions of plantacon of Our said Province of Maryland under Our greater Seal at Arms bearing date at Lond on the Second day of July in the year of Our Lord God 1649 with Such altoracons as in them is made by Our Declaracon bearing date the two and twentieth day of September anno 1658 and remaining upon record in Our said Province of Maryland. Do hereby grant unto him the said Edward Isaac a peell of Land called Bafon Thorp Hall lying in Calvert County begining at a bounded White Oak Standing by the side of a branch of Bowes Creek on the West side of the North branch of patuxent River the So Oak being a bounding tree of the land of Thomas Bowdle & Francis Swanstone bounding by the land of the So Bowdle running North and by West for four hundred & fifty pches to a bounded Oak Standing in the Line of the said Bowdles Land and from the said Oak running West and by South for one hundred Sixty & two pches to a bounded poplar and from the So poplar running South and by East to the afo branch of Bowes creek and with the said branch to the first bounded tree Containing and now Laid out for four hundred and Sixty Acres of Land more or Loss Together with all rights profits and benefits thereunto belonging (Royalties mines Excepted) To have and To hold the Same unto him the said Edward Isaac his heirs and Assigns for Ever To be held of us and our heirs as of our Manno of Baltemore in free and common Socage by fealty only for all manner of Services yielding and paying therefore yearly unto us or Our heirs at Our receipt at Our City of Saint Marys at the two most usuall feast in the Year (viz) at the feast of the Annuncacon of the blessed Virgin Mary and at the feast of Saint Michael the Archangell by even equall portions the rent of nine Shillings half penny sterling in Silver or Gold and for a fine upon every alienacon of the said Land or any part or peell thereof One whole years rent in Silver or gold or the full Value thereof in Such commodities as We or Our heirs or Such Officer or Officers appointed by us or Our heirs from time to time to collect & receive the Same shall accept in discharge thereof at the Choice of us or Our heirs or Such Officer or Officers as afo Provided that if the said Edward Isaac his heirs or Assigns Shall not pay unto us or Our heirs or Such Officer or Officers as afo the So Sum for a fine before Such alienacon & enter the So alienacon upon record either in the provinciall Court or in the County Court where the said peell of Land lyeth within One month next after Such alienacon shall be void & of none Effect Given at Our City of St Mary under Our Great Seal of Our So province of Maryland the eighth day of August in the xxxix year of Our Dominion Over Our said province of Maryland Annoq Domini MDCLXX

Cord Lib. I.I. fol 241.

(355)

John Herko pat 200 A Called Poplars plains

Cecilius &c. To all persons to whom these presents shall Come Greeting in Our Lord God Everlasting Know ye that wo for and

(in)

Liber I.I. (355)

in Consideracon that John Herko of the County of Talbot in Our So province of Maryland planter hath due unto him two hundred Acres of Land within Our said province by assigne from Wm Hemsley the assignee of Mr Broadris the Attorney of Samuell Wins low out of a Warrant formerly granted the So Wins low for twelve hundred Acres as appears upon record & upon such Conditions & tearms as are expressed in Our conditions of plantacon of Our said province of Maryland under Our greater Seal at Arms bearing date at London the Second day of July in the Year of Our Lord God 1649 with Such Altoracons as in them is made by Our declaracon bearing date the two & twentieth day of September Anno 1658. And remaining upon record in Our said province of Maryland Do hereby Grant unto him the said John Herko all that peell of Land called poplars plains Lying in Dorchester County on the Easternmost side of Black Water on the South side of a beaver dam near a peell of Land now in the possession of William Dorrington Begining at a Marked white Oak bounded on the South with a line drawn East from the said Oak three hundred & twenty pches on the East with a Line drawn North One hundred pches on the North with the said Beaver dam to the first Marked Oak Containing and now Laid out for two hundred Acres more or Loss Together with all rights profits and benefits thereunto belonging (Royall mines Excepted) To have and To hold the Same unto him the said John Herko his heirs and assigns forever To be held of us & our heirs as of our Manno of Baltemore in free and common Socage by fealty only for all manner of Services yielding and paying therefore yearly unto us or Our heirs at Our receipt at Our City of Saint Marys at the two most usuall feasts in the Year (viz) at the feast of the Annuncacon of the blessed Virgin Mary & at the feast of St Mich. the Archangell by even & equall portions the rent of Four Shillings Sterling in Silver or Gold and for a fine upon every Alienacon of the So Land or any part or peell thereof One Whole Years rent in Silver or Gold or the full value thereof in Such commodities as We or Our heirs or Such Officer or Officers appointed by us or Our heirs from time to time to Collect & receive the Same shall accept in discharge thereof at the Choice of us or Our heirs or Such Officer or Officers as afo Provided that if the said John Herko his heirs or Assigns shall not pay unto us or Our heirs or Such Officer or Officers as afo the So Sum for a fine before Such alienacon & enter the So alienacon upon record either in the provinciall Court or in the County Court where the So peell of Land lyeth within One month next after Such alienacon the So alienacon shall be void & of none Effect Given at Our City of Saint Mary under Our great Seal of Our said province of Maryland the twentieth day of August Anno xxxix year of Our Dominion over Our So province of Maryland Annoq Domini MDCLXX

Cord Lib I.I. fol 138

Rent 4s 4d ann

(356)

Henry Fripp Walt 250 Acres Called Cunney Warren

Cecilius &c. To all persons to whom these presents shall Come Greeting in Our Lord God Everlasting Everlasting Know ye that Wo for and in Consideracon that Henry Fripp of the County of Dorcester in Our So province of Maryland Gentl hath due unto him two hundred and fifty Acres of Land within Our said province of Maryland for his sporting Wm Wilson Edward Vickars John Underwood, Christopher Walter and

(Thomas)

Libor PP (356)

Thomas Williams unto ours Province to inhabite as appears upon the record and upon such condicions and termes as are expressed in our condicions of plantacon of our said province of Maryland under our greater Seal at Armes bearing date at London the second day of July in the year of our Lord God 1649 with such alteracons as in the mis made by our declaracon bearing date the two & twentieth day of Septem. Anno 1650 and remaining upon record in our said province of Maryl. Do hereby grant unto him the said Henry Fripp a peale of land called (Cunney Warren) lying on the East side of Chesapeake bay on the South side of great Choptanck river beginning for breadth at a bounded oak being one of the bounded trees of a parcell of land called Sarke running West South West One hundred & fifty perches to a marked Walnut bounding on the west with a line drawn South South East two hundred & fifty perches to a Marsh point thence South East by the Creek to a Marked white oak One hundred & Ninety perches bounding on the South East with a parallell Line north north West three hundred & thirty perches Containing and now Laid out for two hundred and fifty Acres more or less to gether with all rights profites & benefites thereunto belonging (Royall mines Excepted) To have and to hold the Same unto him the said Henry Fripp his heirs or assigns forever to be holden of us & our heirs as of our Manno. of Nantticoake in free and common Soccage by fealty only for all manner of Sorvices yielding and paying therefore yearly unto us or our heirs at our

Cert Lib PP fo: 143

(357)

receipt at our Citty of St Mary's at the two most usuall feasts in the year (Viz) at the feast of the Annunciation of the blessed Virgin Mary and at the feast of Saint Michaell the Arch Angell by overnard equall porcions the rent of Seven Shillings Sterl in Silver or Gold and for a fine upon every alienacon of the said land or any part or peele thereof One whole years rent in Silver or Gold or the full Vallue thereof in such Comodities as We or our heirs or such Officer or Officers appointed by us or our heirs from time to time to collect & receive the Same shall accept in discharge thereof at the choice of us or our heirs or such Officer or Officers as afo. Provided that if the said Henry Fripp his heirs or assigns shall not pay unto us or our heirs or such Officer or Officers as afo the said Sum for a fine before such alienacon & enter the alienacon upon record either in the provincial Court or in the County Court where the said peele of land Lyeth within One month next after such alienacon the said alienacon shall be void & of none Effect. Given at our Citty of Saint Mary's under our great Seal of our said province of Maryland the first of September in the xxxiii year of our dominion over our said province of Maryland Annoq. dom MDCLX

Rent 7s 6d p ann

Henry Fripp

George Thompson Dat. 20 Acres called Splitfield

Cecilius &c. To all persons to whom these presents shall come Greeting in our Lord God Everlasting Know ye that we for & in Consideracon that George Thompson of Charles County Gent in our said province of Maryland hath due unto him Thirty Acres of land wch in our said province being a Warrant for the same quantity to him formerly granted as appears upon Record & upon such Condicions & Termes as are expressed in our Condicions of plantacon of our said province of Maryland under our greater Seal at Armes bearing date at

(London)

Libor PP (357)

London the Second day of July in the year of our Lord God 1649 wth such alteracons as in the mis made by Clerd declaracon bearing date the two and twentieth day of September anno 1650 and remaining upon record in our said province of Maryland do hereby grant unto him the said George Thompson a parcell of land called Splitfield lying in Charles County and beginning at a bounded White Oak in a swamp in the Eastermost bound of the land of Mr. Henry Warren and near the land of George & Robert Goodrich bounded on the West by a line drawn South by the land of the said Warren Sixty four perches to a bounded red Oak of the said Warrens Land in the Line of the Land of Ignatius Lawson bounded on the South by a line drawn East Seventy five perches to a bounded Oak bounded on the East by a line drawn North unto the said Swamp and with the said Swamp to the first bound tree Containing and now laid out for thirty Acres more or less together with all rights profits and benefits thereunto belonging (Royall mines Excepted) To have and to hold the Same unto him the said George Thompson his heirs and assigns for ever to be holden of us & our heirs as of our Manno. of Gadraya in free and common Soccage by fealty only for all manner of Sorvices yielding and paying therefore yearly unto us or our heirs at our receipt at Citty of St Mary's at the two most usuall feasts in the year (Viz) at the feast of the annunciation of the blessed Virgin Mary and at the feast of St. Michaell the Arch Angell by overnard equall porcions the rent of Seven pence farthing Ster in Silver or Gold and for a fine upon every alienacon of the said land or any part or peele thereof One whole years rent in Silver or Gold or the full Vallue thereof in such Comodities as We or our heirs or such Officer or Officers appointed by us or our heirs from time to time to collect & receive the Same shall accept in discharge thereof at the choice of us or our heirs or such Officer or Officers as afo. Provided that if the said George Thompson his heirs or assigns shall not pay unto us or our heirs or such Officer or Officers as afo the said Sum for a fine before such alienacon and enter the said alienacon upon record either in the provincial Court or in the County Court where the said peele of land Lyeth within One month next after such alienacon the said alienacon shall be void & of none Effect. Given at our Citty of Saint Mary's under our great Seal of our said province of Maryland this Eighth day of August in the xxxix year of our dominion over our said province of Maryland Annoq. dominii MDCLX

Cert H H. 448

Rent 7s 6d p ann

(359)

Edmund Johnson Gent. Pat. 200 Acres Called Shipton

Cecilius &c. To all persons to whom these presents shall come Greeting in our Lord God Everlasting Know ye that we for & in Consideracon that John Edmund Johnson of the County of Talbot in our said province of Maryland Gent hath due unto him two hundred Acres of land within our said province being a warrant for the same quantity to him formerly granted bearing date the Seven & twentieth day of May 1663 as appears upon record and upon such condicions & termes as are expressed in our Condicions of plantacon of our said province of Maryland under our greater Seal at Armes bearing date at London

(The)

The Second day of July in the year of our Lord God 1649 with Such alleracons as in them is made by Our declaracon bearing date the two and twentieth day of September Anno 1658 and remaining upon record in our Said Province of Maryland Do hereby grant unto him the said John Edmundson a peell of Land called Shipton lying on the South Side of great Choptank river at the head of a Creek called Bog creek beginning at a white Oak and runing with Daniel Jones Line Eighty peches and then with a line drawn North East three hundred & twenty peches and from the end of the North East Line with a line drawn one hundred & twenty five peches and from the end of the North West Line with a line drawn South West forty five perches & then bounded with a peell of Land in the possession of the Said John Edmundson to the first bounded tree Containing and now Laid out for two hundred Acres more or less Together with all rights profits and benefits thereunto belonging (Royalle mines Excepted) To have and To hold the Same unto him the Said John Edmundson his heirs or assigns forever To be held of us & Our heirs as of Our Manno of Baltimore In free and Common Soccage by fealty only for all manner of Services yielding & paying therefore Yearly unto us or Our heirs at Our receipt at Our City of Saint Marys at the two most usuall feasts in the Year (Viz^t) at the Feast of the Annunciacon of the blessed Virgin Mary and at the feast of St Michaell the Arch Angell by even & equall portions the rent of four Shillings Sterl in Silver or gold And for a fine upon every alienacon of the Said Land or Any part or parcell thereof One whole Years rent in Silver or Gold or the full value thereof in Such commodities as We or our heirs or Such Officer or Officers Appointed by us or Our heirs from time to time to Collect and receive the Same Shall Accept in discharge thereof at the choice of us or our heirs or Such Officer or Officers as afs^d Provided that if the Said John Edmundson his heirs or Assigns Shall not pay unto us or Our heirs or Such Officer or Officers as afs^d the Sum for a fine before Such alienacon and Enter the said alienacon Upon record either in the Provincial Court or in the County Court where the said peell of Land Lyeth within One Month next after Such alienacon the said alienacon Shall be void & of none effect Given at our City of Saint Maries under Our great Seal of Our said Province of Maryland this Eighth day of August in the xxxiii^th year of Our Dominion over Our said Province of Maryland Annoq^ Dominii MDCLX

Francis Ridd pat 200 Acres Called Sisters Dowry.

Cecilius &c. To all persons to whom these presents Shall Come Greeting in Our Lord God Everlasting Know ye that we for & in Consideracon that Francis Ridd of the County of Baltimore in our said Province of Maryland planter hath due unto him two hundred Acres of Land within Our s^d Province fifty Acres thereof being due to him by Assignd from Mary Goodsinetto for her transporting John Sholl into this Province to inhabite One hundred Acres more thereof being due to him by Assignd from Peter Latroy for transporting him & Elizab his Wife unto Our said Province to inhabite and the remaining fifty Acres being due to him by Assignd from Thomas Walmsley for his time of Service of Mertha his Wife performed in this Province as appears upon record & upon Such Conditions & terms as are expressed in our Conditions of plantacon of our s^d Province of Maryland under Our great Seal

of our said Province at Arms bearing date at London the Second day of July in the Year of Our Lord God 1649 with Such alleracons as in the his made by Our Declaracon bearing date the two and twentieth day of September Anno 1658 and remaining upon record in Our said Province of Maryland Do here by grant unto him the said Francis Ridd a parcell of Land Called the Sisters Dowry Lying on the East side of Chesapeake bay in the said County of Baltimore and in a river called Elk river and in a Creek of the South side of the river called St albanes creek and on the South West side of the said creek beginning at a Marked Spanish Oak Standing on a hill near the creek Side being the Eastermost bounded tree of a tract of Land formerly taken up by Roger Lawrence & running from the s^d Oak for breadth up along with the said Creek South East & by East One hundred peches to a Marked red oak Standing on a point near the mouth of a small branch & running from the said Oak for Length three hundred & twenty peches South West & by South by a line drawn from the end of the South West and by South line & running North West & by West One hundred peches by a line drawn from the End of the North West and by West running North East and by North down paralell with the afs^d Lawrences Line three hundred & twenty peches to the first Marked Spanish Oak on the hill Containing & now Laid out for two hundred Acres of Land more or less Together with all rights profits and benefites thereunto belonging (Royalle mines Excepted) To have & To hold the same unto him the said Francis Ridd his heirs & Assigns for ever To be holden of us & Our heirs as of our Manno of Baltimore in free and common Soccage by fealty only for all manner of Services yielding and paying therefore Yearly unto us or Our heirs at Our receipt at Cittyes of Saint Marys at the two most usual feasts in the Year (vizt) at the feast of the Annunciacon of the b^s Virgin Mary and at the feast of St Michall the Arch Angell by even and equall portions the rent of Four Shillings Sterling in Silver or Gold & for a fine upon every alienacon of the said Land or Any part or peell thereof One whole years rent in Silver or gold or the full value thereof in Such commodities as We or Our heirs or Such Officer or Officers Appointed by us or Our heirs from time to time to collect and receive the Same shall Accept in discharge thereof at the choice of us or Our heirs or Such Officer or Officers as afs^d Provided that if the said Francis Ridd his heirs or Assigns shall not pay unto us or Our heirs or Such Officer or Officers as afs^d the s^d Sum for a fine before Such alienacon & Enter the said alienacon upon record either in the Provincial Court or in the County Court where the said peell of Land Lyeth within One month next after Such alienacon the said alienacon shall be void & of none effect Given at our Citty of St Marys under our great Seal of Our said Province of Maryland the twentieth day of August in the xxxiii^th year of Our Dominion over Our s^d Province of Maryland Annoq^ Domini MDCLX

(360)
George Norman pat 30 A. Called Graves End

Cecilius &c. To all persons to whom these presents Shall come Greeting in Our Lord God Everlasting Know ye that We for and in Consideracon that George Norman of the County of Anne Arundell in our said Province of Maryland planter hath due unto him thirty Acres of Land within Our said Province

Liber I.H. (360)

by assigne from George Yate part of a Warrant for two hundred and thirty Acres of Land formerly granted the said Yate as appears upon record and upon such conditions and Terms as are Expressed in our conditions of plantacon of Our said Province of Maryland under Our greater Seal at Armes bearing date at London the Second day of July in the yeare of Our Lord God 1649 with such alteracons as in them is made by Our declaracon bearing date the two and twentieth day of September Anno 1658 and remaining upon record in Our said Province of Maryland do hereby grant unto him the sd George Norman a peell of Land Called Graves end) Lying on the North Side of Ann Arrundell river beginning at a bounded Oak standing by a bay Side and running North East up the sd bay fifty perches to a bounded red Oak then South East and by South One hundred twenty and five perches to the Line of the Land formerly Laid out for John Ashin then South West to the said river then bounding on the said river to the first bounded tree Containing and now laid out for thirty Acres more or less Together with all rights profits and benefits thereunto belonging (Royall mines Excepted) To have and to hold the same unto him the said George Norman his heirs and Assigns forever To be held of us and Our heirs as of Our Manno of Ann Arrundell in free and Comon Soccage by fealty only for all maner of Services yielding and paying therefore yearly unto us or Our heirs at Our receipt at Our Citty of Saint Marys at the two most usuall feasts in the year Viz at the feast of the Annuncacon of the blessed Virgin Mary and at the feast of St Michaell the Archangell by even and Equall porcons the rent of Six pence half penny Sterl in Silver or Gold and for a fine upon every alienacon of the said Land or any peart or peell thereof One Whole years rent in Silver or gold or the full value thereof in Such comodities as We or Our heirs or Such Officer or Officers appointed by us or Our heirs from time to time to Collect and receive the same shall accept in discharge thereof at the choice of us or Our heirs or such Officer or Officers as afo Provided that if the said George Norman his heirs or Assigns shall not pay unto us or Our heirs or Such Officer or Officers as afo the said Sum for a fine before Such alienacon and Enter the said Alienacon upon record Either in the Provincial Court or in the County Court where the said parcell of Land Lyeth within One Month next after Such alienacon the said alienacon shall be void & of none Effect Given at Our Citty of Saint Marys under Our great Seal of Our said Province of Maryland the eighth day of August in the xxxii year of Our Dominion over Our said Province of Maryland Anno Dni MDCxx

Cert Lib IH 389.

Rent 6s 2d ½ pann

(361)

John Marrett pat 300 A Called Hopewell

Cecilius &c. To all persons to whom these presents shall Come, Greeting in Our Lord God Everlasting Know ye that We for & in Consideracon that John Manloo of the County of Somerset in Our said Province of Maryland planter hath due unto him three hundred Acres of Land within Our said Province by the Sd Pall of a peell of Land Called Manloos Improvement to him formerly granted under

(the)

Liber IH (361)

the great Seal of this Province Containing and then laid out for three hundred Acres and whereas he hath desired that the said Grant might be vacated upon record whose right title and interest of in and to the said rights for the said three hundred Acres of Land the sd John Manloo hath assigned & made over unto John Marret of the said County of Somerset planter as appears upon record and upon such Conditions and terms as are expressed in Our Conditions of plantacon of Our said Province of Maryland under Our greater Seal at Armes bearing date at London the Second day of July in the year of Our Lord God 1649 with such alteracons as in them is made by Our declaracon bearing date the two and twentieth day of September Anno 1658 and remaining upon record in Our said Province of Maryland. Do hereby grant unto him the said John Marret a peell of Land called Hopewell lying on the East Side of Chesapeake bay in the County of Somerset in a river Called Cattenoe and on the South most Side of the said river beginning for breadth at the East most Side of a small Gutt or branch Called Manloos branch near unto the Side of the said river by the Side of the said branch there Standeth a marked pyne and from the mouth of the said Gutt running up the Side of the said river upon a streight Line for breadth One hundred and fifty perches to a Marked white Oak being bounded by the said river and from the said Marked white Oak running up into the woods South East three hundred twenty perches bounded on the South with a line drawn from the end of the former Line South West for breadth One hundred and fifty perches bounded on the West with a line drawn North West from the end of the former Line for the length of three hundred & twenty perches till it intersect the parcell of the first bounded & dividing it from the land of Edward Southerne Containing and now laid out for three hundred Acres more or less Together with all rights profits & benefits thereunto belonging (royall mines Excepted) To have and to hold the same unto him the said John Marret his heirs & Assigns forever To be held of us & Our heirs as of Our Manno of Somerset in fee and Comon Soccage by fealty only for all maner of Services yielding and paying therefore yearly unto us or Our heirs at Our receipt at Our Citty of Saint Marys at the two most usuall feasts in the year Viz at the feast of the Annuncacon of the blessed Virgin Mary and at the feast of Saint Michaell the Archangell by even and Equall porcons the rent of Six Shillings Sterling in Silver or Gold and for a fine upon every alienacon of the said land or any part or peell thereof One Whole years rent in Silver or Gold or the full value thereof in Such Comodities as we or Our heirs or Such Officer or Officers appointed by us or Our heirs from time to time to collect and receive the same shall accept in discharge thereof at the choice of us or Our heirs or Such Officer or Officers as afo Provided that if the said John Marret his heirs or Assigns shall not pay unto us or Our heirs or Such Officer or Officers as afo the sd Sum for a fine before Such alienacon & enter the said alienacon upon record either in the Prov.l Court or in the County Court where the said peell of Land lyeth within One Month next after Such alienacon the said alienacon shall be void & of none Effect Given at Our Citty of St Marys under Our great Seal of Our said Province of Maryland the twentieth day of August in the xxxii year of Our Dominion over Our said Province of Maryland Anno Dom MDCxx

Cert Lib IH fol. 140

Rent 6s pann

(362)

(Cecilius)

Liber I.I. (362)

Edward Keene pat. 25 A. called Little field

Cecilius &c. To all persons to whom these presents shall Come Greeting in Our Lord God Everlasting Know ye that We of Our and in Consideracon that Edward Keene of the County of Calvert in Our said province of Maryland hath due unto him twenty five Acres of Land within Our said province of Maryland by Assignm.t from John Gittings out of a Warrant formerly granted the said Gittings for One hundred and fifty Acres of Land as appears upon record and upon Such Condicons and Learms as are expressed in Our Condicons of plantacon of Our said province of Maryland under Our greater Seal at Arms bearing Date at London the Second day of July in the Year of Our Lord God 1649 with Such alteracons as in them is made by Our Declaracon bearing date the two and twentieth day of September Anno 1658 and remaining upon record in Our said province of Maryland Do hereby grant unto him the said Edward Keene a parcell of Land Called Little field Lying in the Woods on the South Side of Fruitning Creek and the East Side of potuxt river next adjoining to the Land Lately taken up for the said Edward Keene called (Wooble Stone) on the South & the Land of Thomas Fruman on the North beginning at the said Fumans Westermost bounded Oak by a Line drawn West for the Length of fifty pches to the bounded pockinory of the Land of the said Edward Keene on the West with the said Keens Line North for the Length of One hundred & Sixty pches till it intersect the South East and by South Line of the Land of the said Fruman with the said Fumans Line South East and by South & One hundred and Sixty pches to the first bounded Oak Containing and now Laid out for twenty five Acres more or less Together with all rights profits & benefits there unto belonging Royalties in mines Excepted To have and to hold the Same unto him the said Wm. Keene his heirs & Assigns for ever To be holden of us & Our heirs as of Our Manno.r of Calvert in in free and common Soccage by fealty only for all manner of Services Yielding and paying therefore Yearly unto us or Our heirs at Our receipt at Our City of Saint Marys at the two most usuall feasts in the Year (viz.t) at the feast of the Annuncacon of the blessed Virgin Mary & at the feast of St. Michell the Arch Angell by even and equall portcons the Rent of Six pence Sterl. in Silver or Gold & for a fine upon every alienacon of the said land or any part or parcell thereof One whole Years rent in Silver or Gold or the full Value thereof in Such Commodities as We or Our heirs or Such Officer or Officers appointed by us or Our heirs from time to time to collect & receive the Same shall Accept in Discharge thereof at the Choice of us or Our heirs or Such Officer or Officers as afs. Provided that if the said Edward Keene his heirs or Assigns shall not pay unto us or Our heirs or Such Officer or Officers as afs. the said Sum for a fine before Such alienacon & enter the said alienacon upon record either in the prov.l Court or in the County Court where the said parcell of land Lyeth within One month next after Such alienacon the said alienacon shall be void & of none Effect Given at Our City of Saint Mary's under Our Great Seal of Our said province of Maryland this first day of September in the xxxii.th year of Our Dominion over Our said province of Maryland Anno q.z Domini Mdclxx

Rent 6s. p. annum

(363)

Cecilius

Cert. Lib. H.H. fol. 142

Liber I.I. (367)

Pr.o Weld Cab. 65 A. Called (Prestons Enlargem.t)

Cecilius &c. To all persons to whom these presents shall Come Greeting in Our Lord God Everlasting Know ye that We for and in Consideracon that John Welch of the County of Ann Arrundell in Our said province of Maryland Gentl hath due unto him Sixty five Acres of Land within Our said province by Assignm.t from George Yate part of a Warr.t for fifteen hundred twenty three Acres of Land formerly granted the said Yate as appears upon record and upon Such Condicons & Learms as are expressed in Our Condicons of plantacon of Our said province of Maryland under Our greater Seal at Arms bearing date at London the Second day of July in the Year of Our Lord God 1649 with Such alteracons as in them is made by Our Declaracon bearing date the two and twentieth day of September Anno 1658 & remaining upon record in Our said province of Maryland Do hereby Grant unto him the said John Welch a parcell of Land Called (Prestons Enlargement) Lying on the West side of Hers pool bay in the woods beginning at a bounded beech tree of the Land called Rivrid go his Red & running East thirteen pches to a bounded red oak standing by a run Called called the Beaver dammy then out the said run to a bounded white oak two hundred & ten pches then North Sixty pches to a white oak of the Land of the said Welches & then South by the said Land to the first bounded tree Containing and now Laid out for Sixty five Acres of Land more or less Together with all rights profits and benefits thereunto belonging Royalties mines Excepted To have & to hold the Said land unto him the said John Welch his heirs & Assigns for ever To be holden of us and Our heirs as of Our Manno.r of Ann Arrundell in free and Common Soccage by fealty only for all manner of Services Yielding and paying therefore Yearly unto us or Our heirs at Our receipt at Our City of Saint Marys at the two most usuall feasts in the Year (viz.t) at the feast of the Annuncacon of the blessed Virgin Mary and at the feast of Saint Michaell the Arch Angell by even and equall portcons the rent of One Shilling three pence half penny Sterling in Silver or Gold And for a fine upon every alienacon of the said Land or any part or parcell thereof One whole years rent in Silver or Gold or the full value thereof in Such Commodities as We or Our heirs or Such Officer or Officers appointed by us or Our heirs from time to time to collect & receive the Same shall Accept in Discharge thereof at the Choice of us or Our heirs or Such Officer or Officers as afores.d Provided that if the said John Welch his heirs or Assigns shall not pay unto us or Our heirs or Such Officer or Officers as afs. the said Sum for a fine before Such alienacon & enter the said alienacon upon record either in the prov.l Court or in the County Court where the said parcell of land Lyeth within One Month next after Such alienacon the said alienacon shall be void & of none Effect Given at Our City of Saint Marys under Our great Seal of Our said province of Maryland the Eight day of August in the xxxv.th year of Our Dominion over Our said province of Maryland Anno q.z Domini Mdclxx

Rent 1s 3½d. p. annum

Cert. H.H. 387.

(364)

Cecilius

(30) 1670

Libor PP. (364)

Thomas Collins pad 300 Acres Called Colinington

Cecilius &c. To all persons to whom these presents shall come Greeting in Our Lord God Everlasting Know ye that We for and in Consideration that Thomas Collins of the County of Talbot in Our said province of Maryland planter hath due unto him three hundred Acres of Land within Our said province by a sign[d] from Aaron Skinner the Assignee of David Jenifer out of a Warrant formerly granted the said for five hundred Acres of Land as appears upon record and upon such conditions and terms as are expressed in Our Conditions of plantacon of Our said Province of Maryland under Our greater Seal at arms bearing date at London the Second day of July in the year of Our Lord God 1649 with such alteracons as in them is made by Our Declaracon bearing date the two and twentieth day of Sept. Anno 1658 and remaining upon record in Our said province of Maryland Do hereby grant unto him the said Thomas Collins a peell of Land called Collington Lying in Talbot County near the head of the South East branch of Choster River next above the land formerly laid out for Henry Parker called Parkers Lott beginning at a Marked white Oak & running for breadth from this said Oak One hundred and fifty perches to a Marked bounding on the South West with a line drawn South East from the said Oak for length three hundred & twenty perches On the South East by a line drawn North East from the end of the South East line untill it intercept with the South East branch On the North West with the branch unto the first Marked Oak on the north west to Gether the South west line Containing and now laid out for three hundred Acres more or less Together with all rights profits and benefits thereunto belonging (Royalle mines Excepted) To have & To hold the same unto him the said Thomas his heirs and Assigns forever To be held of us and Our heirs as of Our Manor of Baltimore in free and common Socage by fealty only for all manner of Services Yielding and paying therefore yearly unto us or Our heirs at our City of Saint Marys at the two most usuall feasts in the year (viz[t]) at the feast of the Annunciacon of the blessed Virgin Mary & at the feast of St Michael the Arch Angell by even & equall portions the rent of Six Shillings sterl in Silver or Gold (365) and for a fine upon every alienacon of the said Land or any part or peell thereof One whole years rent in Silver or Gold, or the full value thereof in such commodities as We or Our heirs or such Officer or Officers appointed by us or Our heirs from time to time to collect & receive the same shall accept in discharge thereof at the choice of us or Our heirs or such Officer or Officers as aforesaid Provided that if the said Thomas Collins his heirs or Assigns shall not pay unto us or Our heirs or such Officer or Officers as aforesaid the said sum for a fine before such alienacon and enter the said alienacon upon record either in the Provincialle Court or in the County Court where the said peell of Land Lyeth within One Month next after such alienacon the said alienacon shall be void & of none effect Given at Our City of Saint Mary's under Our great Seal of Our said Province of Maryland the twentieth day of August in the xxxix[th] year of Our Dominion over Our said province of Maryland Anno Dom[ini] MDCLXX

Rent 6/ p and

Cert Lib JJ fol 136

(Cecilius)

(31) 1670

Libor PP. (365)

Wm Hopkins pad 350 Acres Called Browns Increase

Cecilius &c. To all persons to whom these presents shall come Greeting in Our Lord God Everlasting Know ye that We for & in Consideracon that William Hopkins of the County of Anne Arundell in Our said Province of Maryland Gent hath due unto him two hundred and fifty Acres of land within Our said Province part of a Warrant for four hundred Acres of land to him formerly granted as appears upon record upon such conditions and Tearms as are expressed in Our Conditions of plantacon of Our said Province of Maryland under Our Greater Seal at Arms bearing date at London the Second day of July in the Year of Our Lord God 1649 with such alteracons as in them is made by Our declaracon bearing date the two & twentieth day of September Anno 1658 and remaining upon record in Our said province of Maryland Do hereby grant unto him the said William Hopkins a parcell of Land called (Browns Increase) Lying on the South Side of Aunarrundell river beginning at a bounded red Oak on the said river side and being the Northernmost bounds of a peell of Land called Browns Stone & bounding on the said Land running West for the length of One hundred and thirty five perches to a bounded red Oak in the line of a peell of Land formerly laid out for Wm Galloway then bounding on the said Land running North One hundred thirty five perches to the South side of a creek called plumme Creek and Continuing the said Course over the said Creek to a point of Land called plumbe point then bounding on the branch of the said Creek Lying up west for the length of One hundred perches to a bounded red Oak & bounding on the West by a line drawn North to the said river then bounding on the said river to the first bounded tree Containing & now laid out for two hundred and fifty Acres of Land more or less Together with all rights profits and benefits thereunto belonging Royalle mines Excepted To have and To hold the same unto him the said William Hopkins his heirs and Assigns forever To be holden of us & Our heirs as of Our Manor of Anne Arundell in free and common Socage by fealty only for all manner of Services Yielding and paying therefore yearly unto us or Our heirs at Our receipt at Our City of Saint Marys at the two most usuall feasts in the Year viz[t] at the feast of the Annunciacon of the blessed Virgin Mary and at the feast of Saint Michael the Arch Angell by even and equall portions the rent of five Shill[s] Sterling in Silver or Gold and for a fine upon every alienacon of the said Land or any part or peell thereof One whole years rent in Silver or Gold or the full Value thereof in such Commodities as We or Our heirs or such Officer or Officers appointed by us or Our heirs from time to time to collect & receive the same shall accept in discharge thereof at the choice of us or Our heirs or such Offic[rs] or Officers as aforesaid Provided that if the said William Hopkins his heirs or Assigns shall not pay unto us or Our heirs or Our heirs or such Officer or Officers as aforesaid the said sum for a fine before such alienacon and enter the said alienacon upon record either in the Provincial Court or in the County Court where the said peell of Land Lyeth within One month next after such alienacon the said alienacon shall be void & of none effect Given at Our City of St Mary's under Our great Seal of Our said Province of Maryland this Eighth day of Aug[st] in the xxxix[th] year of Our Dominion over Our said province of Maryland Anno Dom[ini] MDCLXX.

(366)

Rent 5/ p and

(Cecilius)

Liber PP (366)

Guy Meeks Pat 100 Acres Called Guy's Rest

Cecilius &c. To all persons To whom these presents shall Come Greeting in Our Lord God Everlasting Know ye that We for and in Consideracon that Guy Meeke of the County of Anne Arundell in Our said Province of Mary Land Planter hath due unto him One hundred Acres of Land within Our said Province by assignment from George late part of Edward Lord Baltimore Lord Proprietary of Mary Land and Province aforesaid Sixty Acres of Land formerly granted the said Lord Baltimore as appeares upon record and upon such conditions and terms as are expressed in Our Conditions of plantacon of Our said Province of Mary Land under Our great Seal at Armes bearing date at London the Second day of July in the Year of Our Lord God 1649 with such alteracons as in them is made by Our dedimus bearing date the two and twentieth day of September Anno 1658 and remaining upon record in Our said Province of Mary Land Do hereby Grant unto him the said Guy Meeke & heirs of Land called (Guy's rest) Lying on the South side of Anne Arundell River in the Woods Beginning at a bounded White Oak and running by a line South West Ninety pches to a Marked Oak and from the said Oak by a line drawn North East Ninety pches then South East and by South to the first bounded tree Containing and now Laid out for One hundred Acres more or less Together with all rights profits and benefits thereunto belonging Royall mines Excepted To have and To hold the same unto him the said Guy Meeke his heirs and Assigns for ever To be held of us & Our heirs as of Our Manno of Anne Arundell in free and Comon Soccage by fealty Only for all manner of Services Yielding & paying therefore yearly unto us or Our heirs at Our receipt at Our Citty of Saint Marys at the two most usuall feasts in the Year Viz at the feast of the Annunciacon of the blessed Virgin Mary & at the feast of Saint Michaell the Archangell by even and equall portions the rent of two Shillings Sterling in Silver or Gold & for a fine upon every alienacon of the said Land or any part or peell thereof One whole years rent in Silver or Gold or the full value thereof in such comodities as We or Our heirs or such Officer or Officers or Officers appointed by us or Our heirs from time to time to collect receive the same shall accept in discharge thereof at the Choice of us or Our heirs or such Officer or Officers as afore Provided that if the said Guy Meeke his heirs or Assigns shall not pay unto us or Our heirs or such Officer or Officers as aforesaid the said Sum for a fine before such alienacon and enter the said alienacon upon record either in the provincial Court or in the County Court where the said peell of Land lyeth within One Month next after such alienacon the said alienacon shall be void & of none Effect Given at Our Citty of Saint Marys under Our great Seal of Our said Province of Mary Land this Eighth day of August in the xxxix th Year of Our Dominion over Our said Province of Mary Land Anno Dom 1687

Rent 2/6 pann

Cert Lib H H 390

(367)

Edward Isaac patent 240 Acres Called (Isaac's recovery)

Cecilius &c. To all psons to whom these psents shall Come Greeting in Our Lord God Everlasting Know ye that We for and in Consideracon that Edward Isaac of the County of Calvert in Our said Province of Mary Land Gent hath due unto him two hundred & forty Acres of Land within Our said Province of Mary Land the remainder of a Warrant for Seven hundred Acres to him formerly granted as appears upon record and upon such conditions & terms as are

(Expressed)

Liber PP (367)

Expressed in Our Conditions of plantacon of Our said Province of Mary Land under Our greater Seal at Arms bearing date at London the Second day of July in the Year of Our Lord God 1649 with such alteracons as in them is made by Our dedimus bearing date the two and twentieth day of September Anno 1658 and remaining upon record in Our said Province of Mary Land Do hereby grant unto him the said Edward Isaac a peell of Land called Isaacs recovery lying in Calvert County and beginning at a bounded dead White Oak standing upon a cliff by the side of Patuxent river at the Mouth of a Creek called Lyons Creek bounded by the said river for One hundred twenty eight pches to a bounded Oak of the Land of Wm Graves bounded dead upon the South by the said Land and running East for the Length of three hundred pches to a bounded Oak standing near the Land of William Groome in the Line of the said Graves bounded on the East by the Land of the said Groome and running North to a Marked Oak standing by the side of Lyons Creek bounded by the said Lyons Creek and running by the said Creek unto the first bounded tree Containing and now Laid out for two hundred and forty Acres more or less Together with all rights profits and benefits thereunto belonging Royall mines Excepted To have and To hold the same unto him the said Edward Isaac his heirs and Assigns for ever To be holden of us & Our heirs as of Our Manno of Calvert in free and Comon Soccage by fealty Only for all manner of Services Yielding and paying therefore yearly unto us or Our heirs at Our receipt at Our Citty of Saint Marys at the two most usuall feasts in the year Viz at the feast of the Annunciacon of the blessed Virgin Mary & at the feast of Saint Michaell the Archangell by even and equall portions the rent of Four Shillings Sterling in Silver or Gold and for a fine upon every alienacon of the said Land or any part or peell thereof One whole years rent in Silver or Gold or the full value thereof in such comodities as we or Our heirs or such Officer or Officers appointed by us or Our heirs from time to time to collect receive the same shall accept in discharge thereof at the Choice of us or Our heirs or such Officer or Officers as aforesaid Provided that if the said Edward Isaac his heirs or Assigns shall not pay unto us or Our heirs or such Officer or Officers as afore the said Sum for a fine before such alienacon and Enter the said alienacon upon record either in the provincial Court or in the County Court where the said peell of Land lyeth within One Month next after such alienacon the said alienacon shall be void and of none Effect Given at Our Citty of Saint Marys under Our great Seal of Our said Province of Mary Land this Eighth day of August in the xxxix th Year of Our Dominion over Our said Province of Mary Land Anno Dom 1687

Rent 4/10 pann

Cert Lib H H fol 241

(368)

With delivery of a Warrant for One hundred Acres of Land granted unto John Bayley bearing date the third day of November Anno 1669 Was also delivered this following Assignment (Viz)

Know all men by these presents that I John Bayley of the County of St Marys in the Province of Mary Land Merch for a valuable consideracon to me paid by Henry Warren of St Marys County in the Province aforesaid Gent do assign & set over unto him the said Henry Warren all my right title interest claim and demand of in and to two rights to Land to which I was entitled in transporting Peter Ferdinando & Annis his wife into this Province to inhabite in Anno 1668 from me my heirs Ex'ors and adm'rs.

(Unto)

Libr. I.I. (368) unto him the Said Henry Warren his Exors Admrs or assigns for ever In Witness Whereof I have here unto Set my hand and Seal this 7th day of Octobr in the xxxiiith Year of the Dominion of Carolus &c Annoq Domini 1670

Sealed & delivd in the presence of Peter Ewre — John Bayley (Seale)

Richard Rayner

(369) 11 Octobr 1670. Came John Mills of the County of Saint Marys and proved rights to 50 A of Land for his time of Service performed w.th he assigns away as followeth (Viz.)

Know all men by these presents that I John Mills in the County of St Marys do for a Valluable Consideracon in hand rec.d before the Sealing and delivery of these presents assign & Set over all my right & Interest of Ours Write assigned unto Curtis Fletcher of the aforesd County & St Marys his heirs and assigns for ever In Witness whereof I have here unto Set my hand & Seal this fourth day of Octob.r Anno Domini 1670

Signed & delivd in the presence of Peter Ewre — John Mills (Seale)

Ric: Moy

Know all men by these presents that I Francis Swinsen in the County of Calvert do for a Valluable Consideracon in hand rec.d before the Sealing and delivery of these presents assign and Set over all my right title and Interest in three rights assigned unto me by John Tench unto Curtis ffletcher of the County of Saint Marys his heirs & assigns forever In Witness Where of I have here unto Set my hand and Seal this eight.e day of August Anno Domini 1670

Signed & delivd in the presence of Rich: Bayley — Fran: Swinsen (Seale)

Henelin Clifsedin

Octob.r 4.th 1670. Came Curtis Fletcher of the County of Saint Marys & proved right to fifty Acres of Land for transporting himself & demanded Ward for two hundred & fifty Acres of Land to him due for the Consideracon aforesd

Warrant then ifsued to Lay out for the Said Curtis Fletcher two hundred and fifty Acres of Land to him due fifty Acres there of by assign.d from John Mills & one hundred & fifty More by assign.d from Francis Swinsen and fifty Acres more for transporting himself here to inhabite

Cert rett the 4.th of January next.

On the back side of a Warrant for One hundred Acres of Land Granted unto Robert Hogh bearing date the 15.th day of April Anno 1670 was thus Written (Viz.t) Laid out in part of this War fifty Acres ffor me Charles Boteler Deputy Surv.r

Octob.r 8.th 1670 — Came Robert Hogh of the County of Calvert & demanded War for fifty Acres of Land the remainder of the fore going War.t for 100 Acres

Warrant then ifsued to Lay out for the Said Robert Hogh 50 Acres of Land to him due for the Consideracon aforesd Cert rett the Eighth day of January next.

(370) October the 8.th 1670

Came Capt. John Cobreth of Calvert County and desired that his War.t for three hundred and fifty Acres of Land bearing date the fifteenth day of December 1669 might be renewed

Warrant then ifsued in the Name of the Said Jn Cobreth for three hundred and fifty Acres of Land it being due to him by renewement of a Warrant to him formerly granted the Same Quantity Cert rett the Eighth of January Next

(May)

Libr. I.I (370) May the 18.th 1670 To the Hon.ble the Lieut Gen.ll

Philip Adams Cert to Curtis Adams Garden 100 Acres Ward Lib.r I.I fo: 60 Charge to the Rent Roll

Surveyed according to Warrant for Philip Adams of the County of Somersett in this province Planter a parcell of Land called Curtis Garden Lying on the East side of Chesapeake bay in the County aforesd in a Creek Called Marumsco Creek on the Westermost side of the Said Creek beginning for Length at a Marked white oak standing near unto the Creek side and from thence running up into the Woods West and by north three hundred and twenty ffches bounded on the West with a line drawn from the End of the former Line South and by West for Breadth One hundred ffches bounded on the South with a line drawn East and by South from the end of the former Line for Length three hundred and twenty ffches it running to a Marked white Oak and to the Creek side aforesd bounded on the East with the aforesaid Creek of Marumsco Containing and now laid out for One hundred Acres more or Loss to be holden by the Manno.r of Somersett by me Geo.rg Johson Deputy Surv.r

George Mitchell 500 Ad resurvey Wr resurvey Lib H H fol 500. Mitchels Improvem Charge to the Rent Roll

To the Honble the Lieutenn.t Gen.ll of Maryland February 20.th 1669

By virtue of a Warr.t bearing date the 7.th of February in the xxxviii.th year of his Lopps dominion &c Annoq dom 1669 Resurveyed and laid out for George Mitchell of this province a parcell of Land called Mitchells Improvement Lying and being on the Eastern Shoares in the County of Somersett between Great Mony and Little Mony creek bounded on the East by a direct Line run from the South side of great Mony creek Beginning at a little Branch where a Mkt white Oak Stands on the East side of the Said branch called parting branch by Consent So running to the North side of Little Mony creek to a little branch called dividing branch

(371) where a Mkt white Oak Stands by the Creek side by the East side of the So branch bounded on the North with great Mony creek on the South with Little Mony creek on the West with Water Containing and now laid out for five hundred Acres more or Loss to be holden of the Mannour of Somersett

Steeven Horsey

Wm Jones 500 Ad resurv Jones's Choice 60 resurv Lib H H fol 500 Charge to the Rent Roll

To the Hon.ble Lieut Gen.ll of Maryland February the 20.th 1669

By virtue of a Warrant bearing date the 7.th of Febry in the xxxviii.th year of his Lopps dominion &c Annoq dom 1669 to Resurvey and Lay out for William Jones According to the first intended bounds and also two hundred Acres more

Laid out therefore and resurveyed for the Said William Jones of this province a parcell of Land called Jones Choice Lying and being on the Eastern Shore in the County of Somersett between great Mony and Little Mony Creek bounded on the West by a direct line run from Great Mony creek Beginning at a little branch dividing it from the Land of George Mitchell where a Markt white Oak Stands on the East side of the Said branch called parting branch by Consent So running to the North side of Little Mony Creek to a little branch called dividing branch where a Marked white Oak Stands on the East side of the So branch by the creek side bounded on the North with great Mony Creek running up the So Creek to a branch where a Markt white Oak Stands dividing it from a Peell of Land taken up for John Vanhacke bounded on the East by a line run by the So tract to the head of the Northermost branch of Little Mony creek to the bounds of John Lanthers bounded on the South by a line running down the So branch & so to the So Creek till it comes to the foresaid branch called dividing branch & so Laid out for Seven hundred Acres more or Loss To be holden of the Manno.r of Somersett. Steeven Horsey

(January)

Libr PP (371)

Mr Edmund Jenne John Pitt 100 Acres The Guinney Plantation Charged to the Rent Role

January 26th 1669

Laid out for John Drimond Jonas and John Pitt of this Province Merchants a parcell of Land called the Guinney Plantation lying in Talbot County on the South side of Great Choptank river beginning at a Marked Oak Standing upon a point and running down the river North West and by West One hundred perches to a Marked pine being a bounded tree of a parcell of Land called Sarke bounded on the West and South by the Line of the land called Sarke and the Line of a parcell of Land called Gotam formerly laid out for Francis Armstrong to a bay called Todds bay on the East by the s^d bay One hundred perches unto the first Marked Oak upon the point Containing and now laid out for One hundred Acres more or less to be held of the Manor of Baltimore

By a Warr^t of John Pitt bearing date before this Survey as appeers upon record

This is a True Coppy Examined p^r me A Shurmer

(372) June the 6th 1669 Richard Stevens Ceed 200 Acres Hilliards Choice Charged to the rent role Pats Lib HH fol 321 Ass^t from Jenifer to Richd Stevens Lib HH fol 515 patented the 6th November 1671 Lib W.T fol 377.

To the Honble The Lieu^t Gen^ll

Surveyed according to warrant for Richard Stevens of Somerset County Planter in this Province a peell of Land called Hilliards Choice lying on the East side of Chesapeake bay in the County aforesaid in a river called Potomoake on the Northernmost side of the said river in a creek called Dividing creek in Nasweatre Neck on the Easternmost side of the said Creeke beginning for breadth at a White Cypress standing near the Creek side dividing from the land of Wm Elgate and from thence running up the side of the said Creeke for breadth ninety perches to a Marked Cypress and running from the said Cypress up into the woods East and by South for length two hundred thirty four perches bounded on the South with a line drawn South and by West from the End of the former line for breadth ninety perches bounded on the West with a line drawn West and by North from the end of the former line for the length of five hundred thirty four perches till it intersect the parallell from the first bounded tree dividing it from the land of Wm Elgate aforesaid Containing and now laid out for three hundred Acres more or less to be held of the Manor of Somerset

By me George Johnson Deputy Surveyor

On the back side of the foregoing Certificate was this written Viz^t

Know all men by these presents that I Richard Stevens of the County of Somerset in the province of Maryland planter Do assign all my right title and interest of the within mentioned Ceed for three hundred Acres of land unto Wm Stevens of the same County & province To have & to hold to the said Wm Stevens his heirs and assigns forever Together with the rights upon record for the same In witnesse whereof I have here unto put my hand the 6th day of Novem^r Anno Dom 1669

Richard Stevens

Witnes here unto Jayne H Jones his Mark Thomas Coleman

(373) Daniel Silvane Pat 400 Acres Daniels Denn

Cecilius &c. To all persons to whom these presents shall come Greeting in Our Lord God Everlasting Know ye that We for and in consideration that Daniel Silvane of Our Country of Baltimore in Our province of Maryland planter hath due unto him Nine hundred Acres of Land within Our said province two hundred Acres thereof being due to him by assignt from Wm Salisbury for his the said Salisburys transporting Sarah Barnet Mary Doale Thomas Doale Junr & Edward

(Colterton)

Libr PP (373)

Colterton into Our said province to inhabite and the remaining two hundred Acres being not run by severall assignmts from Henry Stamp-son Katharine Dalman and Ralph White & Thomas Holton for their severall times of service performed in this province as appears upon record and upon such conditions and terms as are expressed in Our conditions of plantacion of Our said province of Maryland under Our greater Seal at Armes bearing date at London the second day of July in the 10 year of Our Lord God 1649 with such alteracons as in them is made by Our Order bearing date the two and twentieth day of September anno 1658 and remaining upon record in Our said province of Maryland Do hereby grant unto him the said Daniell Silvane a parcell of Land called Daniell's Denn Lying on the East side of Chesapeake bay and in a riv. called Sassafras riv. in the said County of Baltimore and in the Eastern branch of a creek called the Back Creek and on the South side of the branch beginning at a Marked hickory up in the Woods near the head Line of a tract of Land taken up by George Hawke and running from the said Hickory North West two hundred perches unto a Marked Chestnut Oak standing on a high banck by the side of the s^d branch from the said Chestnut by a Line drawn North East and running up along with the branch for the length of three hundred & twenty perches by a Line drawn from the end of the North East Line running South East two hundred perches by a Line drawn from the End of the South East Line and running South West three hundred and twenty perches unto the first bounded Hickory Containing and now laid out for four hundred Acres more or less Together with all rights profits and benefits thereunto belonging Royalties Excepted To have and To hold the same unto him the said Daniell Silvane his heirs & assigns forever To be holden of us & Our heirs as of Our Manor of Baltimore in free and common Soccage by fealty only for all manner of services yielding and paying therefore yearly unto us or Our heirs at Our Court at Our City of St Mary's at the two most usuall feasts in the year Viz^t at the feast of the Annunciacion of the Blessed Virgin Mary and at the feast of St Michael the Arch Angell by even and equall portions the rent of

Rent 8 s^d cum

Eight Shillings Sterling in Silver or gold, and for a fine upon every alienacion of the said Land or any part or peell thereof One whole years rent in Silver or gold or the full value thereof in such commodities as We or Our heirs or such Officer or Officers appointed by us or Our heirs from time to time to collect & receive the same shall accept in discharge thereof at the choice of us or Our heirs or such Officer or Officers as aforesaid provided that if the said Daniell Silvane his heirs or assigns shall not pay unto us or Our heirs or such Officer or Officers as aforesaid the said rent or a fine before such alienacion & enter the s^d alienacion upon record either in the prov^ll Court or in the County Court where the said peell of said Land lyeth within One Month next after such alienacion the said alienacion shall be void and of none effect Given at Our City of Saint Mary the twelfth day of August in the xxix^th year of Our Dominion over Our said province of Maryland

Anno Dom MDclxx

(374) Thomas Howell Pat 700 Acres called Bale Town

Cecilius &c. To all persons to whom these presents shall come Greeting in Our Lord God Everlasting Know ye that ~~[illegible]~~

(Whereas)

Libr. P.P. (374)

Whereas Wee did by our deed of Grant under the great Seal of our said province of Maryland bearing date the Sixteenth day of January in the Seven and thirtieth year of Our dominion over Our said province Anno q̃ dom One Thousand Six hundred fifty Eight for the Consideracons therein named Grant unto Nathaniell Utye of Our said province of Maryland Gent. q̃ a peell of Land called Dale Town Containing by estimacon three hundred Acres Whose right title and interest of in and to the Same the said Nathaniell Utye hath assigned and set over unto Capt. Thomas Howell of Our County of Baltimore in Our said province of Maryland Gent. And whereas wee did also by Our deed of Grant under Our great Seal of Our said province of Maryland bearing date the Eighteenth day of June in the One and thirtieth Year of Our dominion over Our said province Anno q̃ dom One thousand Six hundred fifty three for the Consideracons therein named Grant unto the said Capt. Thomas Howell a parcell of Land called Howells Out Land Lying on the Eastern Shore and bounded upon the Land of Nath. Giles Containing and then Laid out for Six hundred Acres And whereas the said Thomas Howell hath since reserved the said two peells of Land and delivered the said two grants into Our Secretaryes Office desiring that the Same may be made void upon record Do Therefore hereby Grant and confirm unto him the said Capt. Thomas Howell all that peell of Land now reserved Called Dale Town Lying on the East Side of Chesapeak bay and on the South Side of a river called Sols Creek at the mouth of the river in the said County of Baltimore Beginning at a Marked Water Oak being the Easterly bound tree of a tract of Land formerly taken up by Nathaniell Utye Called Dale town and running down along with the mouth of the river and the bay West three hundred and fifty pches to a marked hickory Standing on a high point called Howels point on the Eastern Side of a great pond by a line drawn from the said hickory and running up along the pond South for length three hundred and twenty pches by a line from the end of the South Line and running East three hundred and fifty pches till it intersect the long Line of a tract of Land belonging to Godfry Bayley by a line from the End of the East Line and running along parallel with the said Godfry Bayleys line North unto the first bounded water Oak. Including all the aforesd Land taken up by Nathaniell Utye being three hundred Acres called Dale Town And also Four hundred Acres out of the Other parcell of Land above Specified called Howels Out Land Containing in the whole and now Laid out for Seven hundred Acres more or less Together with all rights profits and Benefits thereunto belonging Royalle mines Excepted To have and to hold the Same unto him the said Capt. Thomas Howell his heirs and assigns for ever To be holden of us and Our heirs as of Our Manor of Baltimore in free and common Soccage by fealty only for all manner of Services yielding and paying therefore yearly unto us or our heirs at Our receipt at Our Cittye of Saint Marys at the two most usuall feasts in the year (viz.) at the feast of the Annunciacon of the blessed Virgin Mary and at the feast of Saint Michaell the Arch Angell by even and Equall portions the rent of Fourteen Shillings Sterling in Silver or gold or the full Value thereof in Such commodities as Wee or Our heirs or Such Officer or Officers as appointed by us or Our heirs from time to time to collect and receive the Same shall accept in discharge thereof at the Choice of us or Our heirs or Such Officer or Officers as aforesd. Given at Our Cittye of St. Marys under the great Seal of Our said province of Maryland the tenth day of Septbr. in the xxxiiith year of Our dominion over Our said province of Maryland Anno q̃ dom MDCLXX.

Cont. 99 Ac

Rent 14/p and (375)

(Cecilius)

Libr. P.P. (375)

Roger Larimore pat 800 Acres Called Larramores Neck Enlarged

Cecilius &c. To all persons To whom these presents Shall Come Greeting in Our Lord God Everlasting Know ye that Whereas we did by Our deed of Grant under the great Seal of Our said province of Maryland bearing date the fourth day of June in the year of Our Lord God One thousand Six hundred Sixty and three for the Consideracon therein Specified Grant unto Roger Larimore of the County of Baltemore within Our said province planter a peell of Land called Larimores Neck Lying in Elk river on the Southward side of the river in a creek called Cole Stiles Creek on the Southward Side of the Creek Containing and laid out for two hundred and fifty Acres more or less And whereas also the said Roger Larramore hath due unto him three hundred Acres of Land by assignt from John Hawkins part of his Warrt for thirteen hundred Acres of Land formerly granted the said Hawkins and two hundred and fifty Acres of Land more by assignt from Peter Jones Lawrence Arrisian Gauso Ginner &c. Numbers also Ruche Ewell for transporting themselves into our said province to inhabite as appeares upon record and upon Such conditions terms as Are Expressed in our conditions of plantacon of Our said province of Maryland under Our greater Seal at Arms bearing date at London the Second day of July in the year of Our Lord God 1649 with Such Alteracons as in the mis made by Our declaracon bearing date the two & twentieth day of September Anno 1658 and remaining upon record in Our said province of Maryland Do hereby Grant unto him the said Roger Larramore a parcell of Land Called Larramores neck Enlarged lying in a river in the said County called Elk river and in a creek called St Albemes Creek on the South Side of the said Creek beginning at a Marked white Oak for bread the South West and by South one hundred twenty and five perches to a Marked Water Oak standing by a branch called Larramores branch bounded on the said Oak by a line drawn South East for length the said branch three hundred & twenty pches to a Marked hickory bounded on the said hickory by a line drawn North East & by North two hundred & fifty pches to a Marked Spanish Oak Standing on a hill by the aforesd Creek to the point together with the said Creek to the point called Larramore point Containing and laid out for three hundred Eighty five Acres bounded on the Spanish Oak by a line drawn South West & by South two hundred and fifty perches to the aforesd hickory bounded on the aforesd hickory by a line drawn South East three hundred thirty five pches bounded on the South East by a line drawn North East and by North two hundred and fifty perches bounded on the North East and by North by a line drawn North west three hundred thirty five perches to the Marked Spanish Oak on the Hill together with the aforesd three hundred Eighty five Acres Containing and now Laid out for Eight hundred Acres more or less Together with all rights profits & Benefits thereunto belonging Royalle mines Excepted To have and to hold the Same unto him the said Roger Larramore his heirs and assigns for ever To be holden of us & Our heirs as of Our Manor of Baltemore in free and common Soccage by fealty only for all manner of Services yielding and paying therefore yearly unto us or Our heirs at Our receipt at Our Cittye of St Marys at the two most usuall feasts in the year (viz.) at the feast of the Annunciacon of the blessed Virgin Mary & at the feast of St Michaell the Arch Angell by even and Equall porcons the rent of Sixteen Shillings Sterling in Silver or gold & for a fine upon every alienacon of the Land or any part or peell thereof One twtieth Years rent in Silver or gold or the full Value thereof in Such Commodities As We or Our

Cont. 88 Ac

Rent 16/p ann

(376)

(heirs)

Liber P.I. (376)

heirs or such Officer or Officers appointed by us or Our heirs from time to time to collect and receive the Same shall accept in discharge thereof at the choice of us or Our heirs or such Officer or Officers as afs.d Provided that if the Said Roger Lawrence nor his heirs or Assigns shall not pay unto us or Our heirs or such Officer or Officers as afs.d the Said Sum for a fine before such alienacon and enter the Said alienacon upon record either in the provinciale Court or in the County Court where the Said parcell of Land lyeth within One Month next after such alienacon the Said alienacon shall be void & of none Effect Given at Our Citty of Saint Marys under Our great Seal of Our Said province of Maryland the twelfth day of August in the xxxiii.th year of Our Dominion Over Our Said province of Maryland Anno Dom.i 1661

Thos. Todd Pad. 400 Acres (Called Todds Range)

CECILIUS &c. To all persons to whom these shall come Greeting in Our Lord God Everlasting KNOW ye that we for and in consideracon that Thomas Todd of the County of Baltimore in our Said Province of Maryland Gent hath due unto him Four hundred Acres of Land within Our Said province part of a warrant for Seven hundred Acres formerly granted the Said Todd As appears upon record and upon such condicons and termes as are expressed in Our condicons of plantacon of Ours.d province of Maryland under Our greater Seal at Arms bearing date at London the Second day of July in the Year of Our Lord God 1649 with Such alteracons as in the is mentioned by Our declaracon bearing date the two & twentieth day of September Anno 1658 and remaining upon record in Ours.d Province of Maryland Do hereby Grant unto him the s.d Thomas Todd a peell of Land called Todds Range lying in the Said County on the North side of a river called Potapsco river beginning at a bounded white Oak on a Creek called Humphrys Creek and bounding on the Land of Abraham Clark and by a North East Course to a river called the Back river One hundred and Sixty perches then bounding on the Said river lying down South East to a peell of Land formerly laid out for One Mr Ir and another Small peell for Thomas Green and bounding on the Said Land and to a great branch of the Said river called Hogg branch then bounding on the Said branch & river for the length of three hundred perches to a bounded White Oak standing on a point by a great Marsh then bounding on the s.d Marsh by a line drawn West South West Sixty and five perches to the Land formerly Laid out for Thomas Thomas and Wm Batten then bounding on the Line of the said Land running West for the length of One hundred & Seventy perches then bounding on a parcell of Land called Black Walnut neck and the Land of Robert Harwood and Haddaways Land to the first bounded tree and also a small peell of Land adjoining to the Land of Mr. Sparrow and the s.d Haddaways Land in all Containing and now Laid out for four hundred Acres of Land more or less Together with all rights profits and benefits thereunto belonging Royalties Excepted To have and to hold the same unto him the s.d Thomas Todd his heirs and Assigns for ever To be holden of us & Our heirs as of Our Mannor of Baltimore in free and comon Socage by fealty only for all manner of Services yielding & paying therefore yearly unto us or Our heirs at Our receipt at Our Citty of Saint Marys at the two most usuall feasts in the Year viz.t at the Feast of the Annunciacon of the Blessed Virgin Mary and at the Feast of Saint Michaell the Archangell by even

Cert. Lib. HH 389

(377)

(and)

Liber P.I. 377

and equall portions the rent of eight Shillings Sterling in Silver or Gold & for a fine upon every alienacon of the Said Land or any part or peell thereof One whole years rent in Silver or Gold or the full value thereof in such commodities as we or Our heirs or such Officer or Officers appointed by us or Our heirs from time to time to collect and receive the same shall accept in discharge thereof at the choice of us or Our heirs or such Officer or Officers as afs.d Provided that if the s.d Thomas Todd his heirs or Assigns shall not pay unto us or Our heirs or such Officer or Officers aforesaid the Said Sum for a fine before such alienacon and enter the said alienacon upon record Either in the provinciale Court or in the County Court where the s.d parcell of Land lyeth within One Month next after such alienacon the Said alienacon shall be void & of none Effect Given at our Citty of Saint Marys under Our great Seal of Our Said province of Maryland the eighth day of August in the xxxiii.th year of Our dominion over Our Said province of Maryland Anno Dom.i MDCLXX

John Holton pad. 50 Acres Called (Rich Ridge)

CECILIUS &c. To all persons to whom these presents shall come Greeting in Our Lord God Everlasting KNOW ye that we for gtt consideracon that John Holton of the County of Dorchester in Our said province of Maryland hath due unto him fifty Acres of Land within Ours.d Province by Assignment from Thomas Hooton the Assignee of Daniell Chapman for his the s.d Daniels time of service performed in Ours.d province As appears upon record & upon such condicons and termes as are expressed in Our condicons of plantacon of Ours.d province of Maryland under Our greater Seal at Arms bearing date at London the Second day of July in the Year of Our Lord God 1649 with Such alteracons as in the is mentioned by Our declaracon bearing date the two and twentieth day of September Anno 1658 and remaining upon record in Our Said province of Maryland Do hereby grant unto him the Said John Holton a parcell of Land called Rich Ridge lying on the East side of Chesapeake Bay in a river called Hunger river beginning at a marked White Oak and running Easterly for Breadth twenty five perches to a bounded white Oak bounded on the North West with a Line drawn South for length three hundred and twenty perches bounded on the South East with a line drawn West fifty perches bounded on the South with a line drawn North to the first bounded tree Containing and now laid out for fifty Acres more or less Together with all rights profits & benefits

Cert. Lib. HH. fol. 69

(378)

there unto belonging Royalties Excepted To have and to hold the same unto him the Said John Holton his heirs and Assigns for ever To be holden of us & Our heirs as of Our Mannor of Nanticoake in free and comon Socage by fealty only for all manner of Services yielding and paying therefore yearly unto us or our heirs at our receipt at Our Citty of St Marys at the two most usuall feasts in the Year viz.t at the Feast of the Annunciacon of the Blessed Virgin Mary and at the feast of St Michaell the Archangell by even and equall portions the rent of one Shilling Sterling in Silver or Gold and for a fine upon every alienacon of the Said Land or any part or peell thereof One whole years rent in Silver or Gold or the full value thereof in such commodities as we or Our heirs or such Officer or Officers as afs.d Provided that if the s.d Mr. Holton his heirs or Assigns shall not pay unto us or Our heirs or such Officer or Officers as afs.d the s.d Sum for a fine before such alienacon and enter the said alienacon upon record either in the provinciale Court or in the County Court where the s.d peell of Land lyeth within One Month next after such alienacon the s.d alienacon shall be void & of none Effect Given at our Citty of

Rent of pound

(Saint)

Liber I.H. (378)

Saint Marys under Our great Seal of Our sd province of Maryland the first day of September in the xxxiiith year of Our dominion over Our said province of Maryland Annoq; Domini MDCLXX.

Richard Mascale pad 100 Acres called (Mascale's hope)

CECILIUS &c. To all persons to whom these presents shall come Greeting in Our Lord God Everlasting Know ye that We for and in Consideracon that Richard Mascall of the County of Ann Arrundell in Our said Province of Maryland planter hath due unto him One hundred Acres of Land within Our said province by a Assign. from George Yate pars of a Warrant for fifteen hundred twenty three Acres of Land formerly granted the said Yate as appears upon record and upon such condicons & clearnes as are expressed in Our conditions of plantacon of Our sd Province of Maryld under Our greater Seal at Armes bearing date at Lond on the Second day of July in the year of Our Lord God 1649 with such alteracons as in them is made by Our sd declaracon bearing date the two & twentieth day of Sept. Anno 1658 and remaining upon record in Our said Province of Maryland do hereby grant unto him the said Richard Mascall a peale of Land called (Mascals Hope) lying in the said County on the North side of a creek called Curtis Creek beginning at the Easternmost bounds by the sd Creeks side of a parcell of Land formerly laid out for Henry Goodrich gent called the rangs and bounding on the said Creek for the length of fifty pches to a bounded red Oak then North north West three hundred & twenty pches to a bounded white Oak and from the said Oak by a direct draught South West & by West fifty pches then South South East to the said Goodriches Land then bounding on the said Goodriches Land to the first bounded tree Containing and now laid out for One hundred Acres more or less Together with all rights profits and benefits thereunto belonging Royalties excepted To have & to hold the same unto him the said Richard Mascall his heirs & Assigns for ever To be holden of us and Our heirs as of Our Manor of Ann Arrundell in free and common Soccage by fealty only for all manner of Services yielding and paying therefore yearly unto us or Our heirs at Our receipt at Our City of Saint Marys at the two most usuall feasts in the year (viz.) at the feast of the Annunciacon of the blessed Virgin Mary and at the feast of St Michaell the Arch Angell by the rent of two Shillings Sterling in Silver or gold And for a fine upon every alienacon of the said Land or any part or peale thereof Our whole yeares rent in Silver or gold or the value thereof in such commodities as we or Our heirs or such Officer or Officers appointed by us or Our heirs from time to time to collect & receive the same shall accept in discharge thereof at the choice of us or Our heirs or such Officer or Officers as afs. Provided that if the sd Richard Mascall his heirs or Assigns shall not pay unto us or Our heirs or such Officer or Officers as afs the said sum for a fine before such alienacon & enter the sd alienacon upon record either in the provincial Court or in the County Court where the sd peale of Land lyes within one Month next after such alienacon the said alienacon shall be void & of none effect Given at Our City of Saint Marys under Our great Seal of Our said province of Maryland the eighth day of August in the xxxiiith Year of Our Dominion over Our said province of Maryland Annoq; Domi MDCLXX.

(Cecilius)

Liber I.H. 379

CECILIUS &c. To all persons to whom these presents shall come Greeting in Our Lord God everlasting Know ye that We for & in consideracon that John Hillyard in the County of Somerset in Our said Province of Maryld planter had due unto him One hundred Acres of Land within Our sd Province for transporting John Bennet and Wife & him hereto in the date to his right title and interest the said John Hillyard hath assigned and set over unto George Lues and Francis Nash both of the County aforesaid as appears upon record and upon such condicons & clearnes as are expressed in Our conditions of plantacon of Our said Province of Maryland under Our greater Seal at Armes bearing date at London the Second day of July in the year of Our Lord God 1649 with such alteracons as in them is made by Our sd declaracon bearing date the two and twentieth day of September Anno 1658 and remaining upon record in Our sd Province of Maryland do hereby grant unto them the sd George Lues & Francis Nash both of the County afd a parcell of Land called the new years gift lying on the North side of Pocomoake river in Somerset County at a place there called Warnoatuks beginning at a Marked white Oak standing by an Indian path from thence running East for breadth One hundred pches to a Marked pyne and from thence by a line drawn North for length pches to a Marked pyne and from thence by a line drawn West for breadth to a Marked tree One hundred and sixty pole to a Marked tree One hundred pole with a line drawn back to the first Marked tree Surveyed and now laid out for One hundred Acres more or less Together with all rights profits and benefits thereunto belonging Royalties excepted To have and to hold the same unto them the said George Lues and Francis Nash their heirs and Assigns for ever To be holden of us and Our heirs as of Our Manor of Wantricake in free and common Soccage by fealty only for all manner of Services yielding and paying therefore yearly unto us or Our heirs at Our receipt at Our City of Saint Marys at the two most usuall feasts in the year (viz.) at the feast of the Annunciacon of the blessed Virgin Mary and at the feast of St Michaell the Arch Angell by even and equall portions the rent of Foure Shillings Sterling in Silver or gold and for a fine upon every Alienacon of the said Land or any part or parcell thereof One whole yeares rent in Silver or gold or the full value thereof in such commodities as we or Our heirs or such Officer or Officers appointed by us or Our heirs from time to time to collect and receive the same shall accept in discharge thereof at the choice of us or Our heirs or such Officer or Officers as afs. Provided that if the said George Lues and Francis Nash shall not pay unto us or Our heirs or such Officer or Officers as afs the said sum for a fine before such alienacon and enter the said alienacon upon record either in the provincial Court or in the County Court where the sd parcell of Land lyes within One Month next after such alienacon the said alienacon shall be void and of none effect Given at Our City of St Marys under Our greater Seal of Our sd province of Maryland the Eighth day of August in the xxxiiith year of Our dominion over Our said province of Maryland Annoq; Domi MDCLXX

Rent 2/ pd annu

(380)

Cert Lib 99. fo: 243

Rent 2/ pd annu

(381)

John Jones pad 350 Acres (Jones Lott)

CECILIUS &c. To all persons to whom these presents shall come Greeting in Our Lord God Everlasting Know ye that We

(for)

Liber I H (378)

Saint Marys under Our great Seal of Our Sd province of Maryland the first day of September in the xxxiii Year of Our dominion over Our said province of Maryland Annoq; Domini M dclxx

Richard Mascale pat 100 A called (Mascale's hope)

Cecilius &c. To all persons to whom these presents shall come Greeting in Our Lord God Everlasting Know ye that We for and in Consideracon that Richard Mascale of the County of Ann Arrundell in Our said Province of Maryland planter hath due unto him One hundred Acres of Land within Our said province by a Signi. from George Yate part of a Warrant for fifteen hundred twenty three Acres of Land formerly granted the said Yate as appears upon record and upon such conditions & clearing as are expressed in Our conditions of plantacon of Our Sd Province of Maryld under Our greater Seal at Armes bearing date at London the Second day of July in the Year of Our Lord God 1649 with such alteracons as in them is made by Our Declaracon bearing date the two & twentieth day of Sept. Anno 1658 and remaining upon record in Our said Province of Maryland do hereby grant unto him the said Richard Mascale a peck of Land called (Mascale's hope) lying in the said County on the North side of a creek called Curtis Creek beginning at the Easternmost bounds by the Sd Creek side of a parcell of Land formerly laid out for Henry Goodrich gent called the rangs and bounding on the said Creek for the length of fifty pches to a bounded red Oak then North north West three hundred & twenty pches to a bounded white Oak and from the said Oak by a Line drawn South West & by West fifty pches then South South East to the said Goodriches Land then bounding on the said Goodriches Land to the first bounded tree containing and now laid out for One hundred Acres more or less Together with all rights profits and benefits therunto belonging Royalties excepted To have & to hold the same unto him the said Richard Mascale his heirs & assigns for ever To be holden of us and Our heirs as of Our Manor of Ann Arrundell in free and common Socage by fealty only for all manner of Services yielding and paying therefore yearly unto us or Our heirs at Our receipt at Our City of Saint Marys at the two most usuall feasts in the year (viz) at the feast of the Annunciacon of the blessed Virgin Mary and at the feast of St Michaell the Archangell by even and equall portions the rent of two Shillings Sterling in Silver or gold and for a fine upon every alienacon of the said Land or any part or peck therof One whole years rent in Silver or gold or the full value therof in such commodities as we or our heirs or such Officer or Officers appointed by us or our heirs from time to time to collect receive the same shall accept in discharge therof at the choice of us or our heirs or such Officer or officers as afs. Provided that if the Sd Richard Mascale his heirs or assigns shall not pay unto us or our heirs or such Offie or Offiers as afs. the said sum for a fine before such alienacon enter the Sd alienacon upon record either in the provs. Court or in the County Court where the Sd peck of Land lyeth within one Moneth next after such alienacon the said alienacon shall be void & of none effect Given at Our City of Saint Marys under Our great Seal of Our said province of Maryland the eighth day of August in the xxxiii Year of Our dominion over Our said province of Maryland Annoq; Dom M dclxx

Cert Lib H 391

(379)

(Cecilius)

Liber I H. 379

George Lues and Francis Nash pad 100 Acres (New years gift)

Cecilius &c. To all persons to whom these presents shall come greeting in Our Lord God everlasting Know ye that We for in consideracon that John Hillyard in the County of Somerset in Our said province of Maryld planter had due unto him One hundred Acres of Land within Our Sd province for transporting John Bennet and Wife & nine therefore in rebate to his right title and interest the said John Hillyard hath assigned and set over unto George Lues and Francis Nash both of the County aforesaid as appears upon record and upon such conditions & clearing as are expressed in Our conditions of plantacon of Our said province of Maryland under Our greater Seal at Armes bearing date at London the Second day of July in the Year of Our Lord God 1649 with such alteracons as in them is made by Our Declaracon bearing date the two and twentieth day of September Anno 1658 and remaining upon record in Our said province of Maryland do hereby grant unto them the said George Lues & Francis Nash both of the County aforesaid a parcell of Land called the New years gift lying on the North side of Pocomoake river in Somerset County aforesaid beginning at a marked white Oak standing there called Warwattick beginning at a marked white Oak standing by an Indian path from thence running East for breadth One hundred pches to a marked pyne and from thence by a line drawn North for length pches to a marked pyne and from thence by a line drawn North for length One hundred and sixty pole to a marked tree and from thence running West for breadth to a marked tree One hundred pole with a line drawn back to the first marked tree Surveyed and now laid out for One hundred Acres more or less Together with all rights profits and benefits therunto belonging Royalties excepted To have and to hold the same unto them the said George Lues and Francis Nash their heirs and assigns for ever To be holden of us and our heirs as of Our Manor of Wantcoake in free and common Socage by fealty only for all manner of Services yielding and paying therefore yearly unto us or our heirs at our receipt at Our City of Saint Marys at the two most usuall feasts in the Year (viz) at the feast of the Annunciacon of the blessed Virgin Mary and at the feast of St Michaell the Archangell by even and equall portions the rent of Foor Shillings Sterling in Silver or gold and for a fine upon every Alienacon of the said Land or any part or parcell therof One whole years rent in Silver or gold or the full value therof in such commodities as we or our heirs or such Officer or Officers appointed by us or our heirs from time to time to collect and receive the same shall accept in discharge therof at the choice of us or our heirs or such Officer or Officers as afs. Provided that if the said George Lues and Francis Nash shall not pay unto us or our heirs or such Officer or Officers as afs. the said sum for a fine before such alienacon and enter the said alienacon upon record either in the provincials Court or in the County Court where the Sd parcell of Land lyeth within One Moneth next after such alienacon the said alienacon shall be void and of none effect Given at Our City of St Marys under Our greater Seal of Our Sd province of Maryland the Eighth day of August in the xxxiii Year of Our dominion over Our said province of Maryland Annoq; Dom M dclxx

Cert Lib 99. fo: 243

(380)

(381)

Rent 2/ p annum

Rent 2/ p annum

Tom Jones pad 350 Acres (Jones Lott)

Cecilius &c. To all persons to whom these presents shall come Greeting in Our Lord God Everlasting Know ye that We

(for)

Liber P.L. (381)

for and in consideracon that William Jones of the County of Calvert in Our said Province of Maryland Physitian hath due unto him Three hundred and fifty Acres of Land within Our said province of Maryland the remainder of a Warr.t for seven hundred and fifty Acres of Land to him formerly granted as appears upon record and upon such conditions and learms as are expressed in Our Conditions of plantacon of Our said province of Maryland under Our greater Seal at Armes bearing date at London the Second day of July in the Year of Our Lord God 1649 with such alteracons as in them is mentioned by Our Declaracons bearing date the twe & twentieth day of Sept.r Anno 1658 and remaining upon record in Our said Province of Maryland Do herby grant unto him the said William Jones a parcell of Land called Jones his Lott Lying in Ann Arrundell County in the woods beginning at a bounded Oak being the Norther most bounded tree of the land laid out for the Stochets of the said County Gentl and running north One hundred & thirty perches to a bounded p.chicory bounded on the north by a line drawn East by Franchlynes and Beards Land for the Length of Three hundred and ten p.ches bounded on the East by a line drawn East and by South by the line of the said Beards Land One hundred and sixty p.ches then South with the said Beards Land One hundred & Eleven p.ches to a bounded tree of the said Beards the Sd Stochets Land bounding on the South with a line drawn West with the Line of the said Stochets Land to the first bounded tree Containing and now laid out for Three hundred and fifty Acres of Land more or less Together with all rights p.fits and benefits thereunto belonging Royalties Excepted, To have and To hold the same unto him the said William Jones his heirs and Assigns for ever To be held of us & Our heirs as of Our Manno.r of Ann Arrundell in free common Socage by fealty only for all manner of Services yielding and paying therefore yearly unto us or Our heirs at our receipt at Our City of Saint Marys at the two most usuall feasts in the year viz.t at the feast of the Annunciacon of the Bless.d Virgin Mary & at the feast of Saint Michaell the Archangell by even and equall porcons the rent of Seven Shillings Sterling in Silver or gold & for a fine upon every alienacon of the said land or any part or peell thereof One whole years rent in Silver or gold or the full value thereof in such commodity as we or Our heirs or such Officer or Officers appointed by us or Our heirs from time to time to collect and receive the same shall accept in discharge thereof at the choice of us or Our heirs or such Officer or Officers as aforesaid provided that if the said William Jones his heirs or Assigns shall not pay unto us or Our heirs or such Officer or Officers as aforesaid the said Sum for a fine before such alienacon and enter the said alienacon upon record either in the provincial Court or in the County Court where the said peell of Land lyeth within One Month next after such alienacon the said alienacon shall be void & of none effect Given at Our City of Saint Marys under our great Seal of Our said province of Maryland the eighth day of August in the xxxiii.th year of Our dominion over Our said province of Maryland Anno q.d dominii M.D.C.L.x

Cert. H. H. 308

John Champ pat 300 Acres (Champ per Tho. Gerrard)

Cecilius &c. To all persons to whom these presents shall come Greeting in Our Lord God Everlasting Know yee that we

(for)

Liber P.L. (382)

for and in consideracon that John Champ of the County of Ann Arrundell in Our said province of Maryland planter hath due unto him Three hundred Acres of Land within Our said province of Maryland by a Assigni from George Yate One of a greater number of rights Assigned the Sd Yates from Edward Poole as appears upon record and upon such conditions and learms as are expressed in Our conditions of plantacon of Our said province of Maryland under Our great Seal at Armes bearing date at London the Second day of July in the Year of Our Lord God 1649 with such alteracons as in them is mentioned by Our Declaracon bearing date the two and twentieth day of September Anno 1658 and remaining upon record in Our said province of Maryland Do hereby grant unto him the said John Champ a parcell of Land called Champes Addventure lying on the West side of South river in the said County about four miles in the woods beginning at a bounded white Oak of the Land of Capt.n Thos. Burges at the lower end of the Rattlesnake Meadow and running by the said Burgesses Land Southward by West One hundred twenty five perches to another bounded white Oak and from the said Oak by a line drawn West and by North Three hundred Eighty four p.ches on the west by a line drawn north and by East One hundred twenty five p.ches to a marked Oak then East and by South to the first bounded tree Containing and now laid out for Three hundred Acres more or less Together with all rights profits and benefits thereunto belonging Royalties Excepted To have and to hold the same unto him the said John Champ his heirs & Assigns for ever To be held of us and Our heirs as of Our Manno.r of Ann Arrundell in free and common Socage by fealty only for all manner of Services yielding and paying therefore yearly unto us or Our heirs at Our receipt at Our City of Saint Marys at the two most usuall feasts in the year viz.t at the feast of the Annunciacon of the Blessed Virgin Mary and at the feast of Saint Michaell the Archangell by even and equall porcons the rent of Six Shillings Sterling in Silver or gold, and for a fine upon every alienacon of the said Land or any part or peell thereof One whole years rent in Silver or gold or the full value thereof in such commodity as we or Our heirs or such Officer or Officers appointed by us or Our heirs from time to time to collect and receive the same shall accept in discharge thereof at the choice of us or Our heirs or such Officer or Officers as aforesaid. Provided that if the said John Champ his heirs or Assigns shall not pay unto us or Our heirs or such Officer or Officers as aforesaid the said Sum for a fine before such alienacon and enter the said alienacon upon record either in the provincial Court or in the County Court where the said peell of Land lyeth within One month next after such alienacon the said alienacon shall be void and of none effect Given at Our City of St. Marys under our great Seal of Our said province of Maryland the Eighth day of August in the xxxiii.th year of Our dominion over Our said province of Maryland Anno q.d dominii M.D.C.L.x

Cert. H. H. 387.

Cecilius &c. To all persons to whom these presents shall come Greeting in Our Lord God Everlasting Know ye that we for and in consideracon that Wm. Fraveso of the County of Calvert in Our said province of Maryland Gentl hath due unto him Three hundred Acres of Land within Our said province One hundred and fifteen Acres thereof due to him by the Lett sale of a parcell of Land formerly surveyed for him for the same quantity & One hundred & eighty six Acres thereof the remainder of a warr.t for Three hundred Acres to him formerly granted

(ale)

Wm. Fraveso pat 300 Acres (Fraveso's Lott)

Liber I.H. (381)

for and in consideracon that William Jones of the County of Calvert in Our said Province of Maryland Christian hath due unto him three hundred and fifty acres of Land within Our said province of Maryland the remainder of a warr^t for seven hundred and fifty acres of Land to him formerly granted As appears upon record and upon such conditions and learnes as are expressed in Our Conditions of plantacon of Our said province of Maryland under Our greater Seal at armes bearing date at Lond^n on the Second day of July in the year of Our Lord God 1649 with such alteracons as in them is made by Our declaracons bearing date the two & twentieth day of Septr Anno 1658 and remaining upon record in Our said province of Maryland Do herby grant unto him the said William Jones a parcell of land called Jones his Lott lying in Ann Arrundell County in the woods beginning at a bounded Oak being the Norther most bounded tree of the land laid out for the Stockets of the said County Gent^l and running north One hundred & thirty perches to a bounded pohickory bounded on the north by a line drawn East by Branch lines and Beards Land for the Length of three hundred and ten pches bounded on the East by a line drawn East and by South by the line of the said Beards Land One hundred and Sixe pches then South with the said Beards Land One hundred & Eleven pches to a bounded tree of the said Beards the Sd Stockets Land bounding on the South with a line drawn West with the line of the said Stockets Land to the first bounded tree Containing and now laid out for three hundred and fifty Acres of Land more or less Together with all rights profits and benefits thereunto belonging Royalties Excepted, To have and to hold the same unto him the said William Jones his heirs and assigns for ever To be held of us & Our heirs as of Our Manno^r of Ann Arrundell in free & comon Soccage by fealty only for all manner of Services yielding and paying therefore yearly unto us or Our heirs at Our receipt at Our Citty of Saint Marys at the two most usuall feasts in the year vizt at the feast of the Annunciacon of the Blessed Virgin Mary & at the feast of Saint Michaell the Archangell by even and equally porcons the rent of Seven Shillings Sterling in Silver or gold & for a fine upon every alienacon of the said land or any part or peell thereof One whole years rent in Silver or gold or the full value thereof in such commodityes as we or Our heirs or such Officer or Officers appointed by us or Our heirs from time to time to collect and receive the same shall accept in discharge thereof at the choice of us or Our heirs or such Officer or Officers as aforesaid provided that if the said William Jones his heirs or assigns shall not pay unto us or Our heirs or such Officer or Officers as aforesaid the said Sum for a fine before such alienacon and enter the said alienacon upon record either in the provincial Court or in the County Court where the said peell of Land lyeth within One Moneth next after such alienacon the said alienacon shall be void & of none effect Given at Our Citty of Saint Marys under Our great Seal of Our said province of Maryland the eighth day of August in the xxxiii^ly year of Our dominion over Our said province of Maryland Anno q^que Dominii M.D.C.L.X.

Ren^t 7/6 and

(382)

John Champ pat 300 Acres (Champers Adventure)

Cecilius &c. To all persons to whom these presents shall come Greeting in Our Lord God Everlasting Know yee that we

(for)

Liber I.H. (382)

for and in consideracon that John Champ of the County of Ann Arrundell in Our said province of Maryland planter hath due unto him three hundred Acres of Land within Our said province of Maryland by assigne from George Yates Out of a greater number of rights assigned the Sd Yates from David Poole as appears upon record and upon such conditions and learnes as are expressed in Our conditions of plantacon of Our said province of Maryland under Our greater Seal at Armes bearing date at London the Second day of July in the year of Our Lord God 1649 with such alteracons as in them is made by Our declaracon bearing date the two and twentieth day of September Anno 1658 and remaining upon record in Our said province of Maryland Do hereby grant unto him the said John Champ a parcell of Land called Champers Adventure lying on the west side of South river in the said County about four miles in the woods beginning at a bounded white oak of the land of Captn Wm Burges at the lower end of the Calvarie Meadow and running by the said Burgesses Land South and by West One hundred and twenty five perches to another bounded white oak and from the said Oak by a line drawn west and by North three hundred Eighty four pches on the west by a line drawn north and by East One hundred and twenty five pches to a Marked Oak then East and by South to the first bounded tree Containing and now laid out for three hundred Acres more or less Together with all rights profits and benefits thereunto belonging Royalties Excepted To have and to hold the same unto him the said John Champ his heirs & assigns for ever To be held of us and Our heirs as of Our Manno^r of Ann Arrundell in free and comon Soccage by fealty only for all manner of Services yielding and paying therefore yearly unto us or Our heirs at Our receipt at Our Citty of Saint Marys at the two most usuall feasts in the year vizt at the feast of the Annunciacon of the Blessed Virgin Mary and at the feast of Saint Michaell the Arch Angell by even and equall porcons thereof Six Shillings Sterling in Silver or gold, and for a fine upon every alienacon of the said Land or any part or peell thereof One whole years rent in Silver or gold or the full value thereof in such commodityes as we or Our heirs or such Officer or Officers appointed by us or Our heirs from time to time to collect and receive the same shall accept in discharge thereof at the choice of us or Our heirs or such Officer or Officers as aforesaid Provided that if the said John Champ his heirs or assigns shall not pay unto us or Our heirs or such Officer or Officers as aforesaid the said sum for a fine before such alienacon and enter the said alienacon upon record either in the provincial Court or in the County Court where the said parcell of land lyeth within One month next after such alienacon the said alienacon shall be void and of none effect Given at Our Citty of St Marys under Our great Seal of Our said province of Maryland the Eighth day of August in the xxxiii^ly year of Our dominion over Our said province of Maryland Anno q^que Dominii M.D.C.L.X.

Ren^t 6/6 and

(383)

Wm Graves pat 300 Acres (Graves Lott)

Cecilius &c. To all persons to whom these presents shall come Greeting in Our Lord God Everlasting Know yee that we for and in consideracon that Wm Graves of the County of Calvert in Our said province of Maryland Gent^l hath due unto three hundred Acres of Land within Our said province One hundred and fifteen Acres thereof due to him by the lett sale of a parcell of Land formerly Surveyed for him for the same quantity & One hundred & eighty six Acres thereof the Remainder of a warr^t for three hundred Acres to him formerly granted

(ale)

Libro J.J. (383)

all which appears upon record and upon such conditions & learms as are expressed in our conditions of plantacon of our said province of Maryland under our greate Seal at Armes bearing date at London the Second day of July in the Year of Our Lord God 1649 with such altercacons as in them is made by our declaracon bearing date the two and twentieth day of September Anno 1658 and remaining upon record in Ours said province of Maryland Do hereby

Cord Lib. H. 504 (384)

Grant unto him the said Wm Fraverso a peell of Land (called Fraversos Hott) Lying on the East side of Chesapeake bay in a creek called Cuckamoccomoco otherwise Philips Creek on the North side of the said creek One hundred and fifty pches to a Marked white Oak with a line drawn South South West for Length into the Woods three hundred pches bounding upon the South West with a line drawn South East One hund red and fifty pches to a creek bounding on the North East with the creek till it intersects the first bounded tree and now laid out for three hundred Acres of Land more or less Together with all rights profits & benefites thereunto belonging Royal mines Excepted To have and To hold the same unto him the sd Wm Fraverso his heirs and Assigns for ever To be held of us & Our heirs as of Our Manor of Wanticoake in free and common Soccage by Fealty only for all manner of Services Yielding and paying therefore yearly unto us or Our heirs at Our receipt at our Citty of St Marys at the two most usual feasts in the year viz at the feast of the Annunciacon of the blessed Virgin Mary & at the feast of Saint Michaell the Arch angell by even and

Rent 6 p ann

equall portions the rent of Six Shillings Sterling in Silver or Gold and for a fine upon every alienacon of the said Land or any part or parcell thereof the rent of One whole years rent in Silver or Gold or the full Value thereof in such commodities as We or Our heirs or such Officer or Officers appointed by us or Our heirs from time to time to collect & receive the same shall Accept in discharge thereof at the choice of us or Our heirs or such Officer or Officers as afs. provided that if the said Wm Fraverso his heirs or assigns shall not pay unto us or Our heirs or such Officer or Officers as afs the sd Sum for a fine before such alienacon and enter the sd Alienacon upon record either in the Prov.al Court or in the County Court where the said parcell of Land lyeth within One Month next after such alienacon the said alienacon shall be void and of none effect Given at our Citty of Saint Marys under Our great Seal of Our said province of Maryland the eighth day of August in the xxxix year of our Dominion over Our said province of Maryland Anno Dom 1687 &c

(385) John Pitt Patent 250 A. (Hampton)

Cecilius &c. To all persons to whom these presents shall come, Greeting in our Lord God Everlasting Know ye that We for and in consideracon that John Pitt of the County of Talbot in our said province of Maryland planter hath due unto him two hund red and fifty Acres of Land within our sd province by a sign.t from John Walcott part of a Warrant formerly granted the said Walcott for three hund red and ten Acres of Land as appears upon record And upon such conditions and learms as are expressed in Our Conditions of plantacon of our said province of Maryland under our greate Seal at Armes bearing date at London the Second day of July in the Year of Our Lord God 1649 with such altercacons as in them is made by our declaracon bearing date the two & twentieth day of September Anno 1658 and remaining upon record in Our

(said)

Libro J.J. (385)

Cord Lib. H. fol. 218

said province of Maryland Do hereby Grant unto him the said John Pitt a parcell of Land called Hampton Lying in Dorchester County on the South side of Choptank river and on the West side of a creek called Hunting Creek beginning at a bounded Tree of the peell of Land formerly laid out for Brett Dalender it being the Northermost bounded tree of the sd Dalenders & bounded on the West with the said Land for the Length of three hundred and twenty pches bounded on the South from the sd Land by a line drawn South East One hundred twenty and five pches to the afs creek bounded on the North with the said creek One hundred twenty and five pches to the afs Dalenders Land (Containing) and now laid out for two hundred and fifty Acres more or less together with all rights profiles and benefiles thereunto belonging Royal mines excepted) To have and To hold the same unto him the said John Pitt his heirs and assigns for ever To be held of us and Our heirs as of our Manor of Ballemore in free and common Soccage by fealty only for all manner of Services Yielding and paying therefore yearly unto us or Our heirs at Our receipt at our Citty of Saint Marys at the two most usual feasts in the year viz at the feast of the Annunciacon of the blessed Virgin Mary and at the feast of St Michaell the Arch Angell by even and equall

Rent 5 p ann

portions the rent of five Shillings Sterling in Silver or Gold and for a fine upon every alienacon of the said Land or any part or parcell thereof One whole years rent in Silver or Gold or the full Value thereof in such commodities as we or Our heirs or such Officer or Officers appointed by us or Our heirs from time to time to collect and receive the same shall Accept in discharge thereof at the Choice of us or Our heirs or such Officer or Officers as afs provided that if the said John Pitt his heirs or assigns shall not pay unto us or Our heirs or such Officer or Officers as afs the said Sum for a fine before such alienacon and enter the said

(386)

alienacon upon record either in the Provincial Court or in the Court where the said parcell of Land lyeth within One Month next after such alienacon the said alienacon shall be void and of none effect Given at our Citty of Saint Marys under Our great Seal of Our said province of Maryland the first day of September in the xxxix year of our Dominion over Our said province of Maryland Anno Dom 1687 &c

Tho: Gillis Pat 200 A. (Do better)

Cecilius &c. To all persons to whom these presents shall come Greeting in our Lord God Everlasting Know ye that We for and in consideracon that Thomas Gillis of the County of Somerset in our said province of Maryland Planter hath due unto him two hundred Acres of Land within our said province by a sign.t from Wm Green out of a war formerly granted the said Green for five hundred Acres as appears upon record And upon such conditions and learms as are expressed in our conditions of plantacon of our sd province of Maryland under Our greater Seal at Armes bearing date at London the Second day of July in the year of Our Lord God 1649 with such altercacons as in them is made by our declaracon bearing date the two & twentieth day of September Anno 1658 and remaining upon record in Our sd province of Maryland do hereby grant unto him the said Thomas Gillis a parcell

Cord Lib. J.J. fol. 141

of Land called (Do better) Lying on the East side of Chesapeake bay in the County of Somerset in a river called (Cutamoccomoco) on the Souther most side of the said river beginning for breadth at the river side near unto the River side where stands a Marked White Oak that Separatelh it from

(the)

Libr. J.S. (386)

the lands of John Manlo and from the side of the river and running up the side of the river upon a streight Line One hundred pches to a Marked pine Standing by the river side and from thence running up into the Woods South East for length three hundred and twenty pches bounded on the South west aline drawn from the end of the former line South West for breadth One hundred pches bounded on the West with a line drawn North West for Length three hundred and twenty pches till it intersect the parcelle from the first bounder So peracting it from the land of John Manlo aforesd Containing and now laid out for two hundred Acres more or less Together

(387) with all rights profits and benefits thereunto belonging Royal mines excepted To have and To hold the Same unto him the said Thomas Gillis his heirs and Assigns for ever To be holden of us and Our heirs as of Our Manor of Southerton in free and common Soccage by fealty only for all manner of Services Yielding and paying therefore yearly unto us or Our heirs at Our receipt at Our Citty of Saint Maries at the two most usuall feasts in the year (vizt) at the feast of the Annunciacon of the blessed Virgin Mary and at the feast of Saint Michael the Arch Angell ~~Angell~~ by even and equall portions the rent of Four shillings Sterling in Silver

Rent 4/ pann

or Gold and for a fine upon every alienacon of the said land or any part or parcell thereof One whole years rent in Silver or gold or the full value thereof in such comodities as we or Our heirs or such officer or Officers appointed by us or Our heirs from time to time to Collect and receive the Same shall accept in discharge thereof at the choice of us or Our heirs or such officer or officers as afs. Provided that if the said Thomas Gillis his heirs or Assigns shall not pay unto us or Our heirs or such officer or officers as afs. the said Sum for a fine before such alienacon and enter the said alienacon upon record either in the Prov^ll Court or in the County Court where the said parcell of Land lyeth within One month next after such alienacon the said alienacon shall be void & of none Effect. Given at Our Citty of Saint Mary's under Our great Seal of Our said province of Maryland this twentieth day of August in the ~~[illegible]~~ &c. year of Our Dominion over our said province of Maryland Anno q̃ Dom 1638

The Maddox & Charles Vincent pat. 250 Acres (Two Branches)

CECILIUS &c. To all persons to whom these presents shall come Greeting in our Lord God Everlasting. Know yee that We for and in consideracon that Thomas Maddox and Charles Vincent of the County of Baltimore in our said province of Maryland planters hath due unto them two hund. and fifty Acres of Land within our said Province fifty Acres thereof being due to the said Thomas Maddox & for the time of Service of Ann Lis who performed in this province and fifty Acres more thereof being due to the Said Charles Vincent for his time of Service performed in this province and the remaining one hundred and fifty Acres being due to them by a Assigned from John Hawkins for his the said Hawkins transporting David Price Thomas Miller and George Reedy unto this province to inhabite as appears upon record and upon Such conditions and Fearms as are expressed

(388) in our conditions of plantacon of our said province of Maryland under Our greater Seal at Arms bearing date at London the Second day of July in the year of Our Lord God 1649 with Such alteracons as in those is made by Our declaracon bearing date the two & twentieth day of September Anno 1638 & remaining upon record in our said province

Libr. J.S. (388) Cert. Lib. 99 fol. 126

of Maryland do hereby grant unto them the said Thomas Maddox and Charles Vincent all that parcell of Land called the two branches) Situate lying and being in the said County of Baltimore on the East side of Chesapeake bay in a river called Elk river and in a creek on the South side of the river called Capt. Jones Creek and at the head of the South west branch of the said Creek beginning at a Marked red oak Standing on a point at the parting of two branches and running from the said oak up along the East branch for breadth East and by North One hundred twenty five perches to a Marked red oak Standing by the branch side on the North side of the said branch and running from the said oak for length South and by East three hundred and twenty pches by a line drawn from the end of the Sd land by East line and running away west and by South One hundred twenty five pches by a line drawn from the end of the West and by south line and running North and by West three hund. and twenty pches to the first Marked red oak Containing and now laid out for two hundred and fifty Acres more or less Together with all rights profits and benefits thereunto belonging Royall mines Excepted) To have and To hold the same unto them the said Thomas Maddox and Charles Vincent their heirs and Assigns for ever To be holden of us & our heirs as of Our manour of Ballemore in free and common Soccage by fealty only for all manner of Services Yielding and paying therefore yearly unto us or Our heirs at Our receipt at Our Citty of Saints Mary's at the two most usual feasts in the year vizt at the feast of the Annunciacon of the blessed Virgin Mary and at the feast of the Annunciacon of the blessed virgin Mary and at the feast of Saint Michael the Arch Angell by even & equall portions the rent of five Shillings Sterling in Silver or Gold and for a fine upon

Rent 5/ pann

every alienacon of the said Land or any part or parcell thereof One whole years rent in Silver or Gold or the full value thereof in such comodities as We or Our heirs or such officer or Officers appointed by us or Our heirs from time to time to collect and receive the Same shall

(389) accept in discharge thereof at the choice of us or Our heirs or such officer or Officers as afs. Provided that if the said Thomas Maddox & Charles Vincent their heirs or Assigns shall not pay unto us or Our heirs or such officer or Officers as afs. the said Sum for a fine before such alienacon and enter the said alienacon upon record either in the provincial Court or in the County Court where the said parcell of Land Lyeth within One month next after such alienacon the sd alienacon shall be void and of none Effect. Given at our Citty of St Maries under Our great Seal of our said province of Maryland this twentieth day of August in the ~~[illegible]~~ year of Our Dominion over our said province of Maryland Anno q̃ Dom 1638 &c.

James Sanders pat. 200 Acres (Rockfield & Hope)

CECILIUS &c. To all persons to whom these presents shall come Greeting in our Lord God Everlasting. Know yee that We for and in Consideracon that James Sanders of the County of Ann Arundell in our said province of Maryland hath due unto him two hundred Acres of Land within our said province by a Assigned from George Yate the Assignee of David Poole for his the said Poole's transporting over persons hereto inhabite as appears upon record & upon record & upon such conditions and Fearms as are expressed in our conditions of plantacon of Our said province of Maryland under Our greater Seal at Arms bearing date at London the Second day of July in the year of Our Lord God 1649 with Such alteracons as in those

Libro J J.
(389)
Cert # 41 385

is made by our declaracon bearing date the two and twentieth day of September Anno 1669 and remaining upon record in Our said Province of Maryland Do hereby grant unto him the said James Sanders a parcell of Land called Batchelors hope Lying in the said County on the west side of Southriver Beginning at a bounded hickory in the North line of the Land laid out for Robert Franklin being a bounded tree of the land laid out for Neale Clark of the said County running by the land of the sd Franklin South one hundred peches to the northeast bounded tree of the Land of John Bearing and Containing the said Course by a line drawn West three hundred and twenty peches on the North by a line drawn East to a bounded poplar of the said Land laid out for Neale Clark then bounding on the said Clarks Land to the first bounded tree Containing and now laid out for two hundred Acres of Land more or less Together with all rights profits and benefits there unto belonging Royalle mines Excepted To have and to hold the Same unto him the said James Sanders his heirs and assigns for ever To be holden of us and our heirs as of Our Manor of Ann Arrundell in free and common Socage by fealty only for all manner of Services yielding and paying therefore yearly unto us or our heirs at our receipt at our receipt at our receipt at our Citty of St Marys all the two most usuall feasts in the year vizt all the feast of the Annunciacon of the blessed Virgin Mary and the feast of Saint Michael the Archangell by even and equall portions the rent of Fourteen Shillings Sterling in Silver or Gold and for a fine upon every alienacon of the said Land or any part or peell thereof One whole years rent in Silver or Gold or the full value thereof in such comodities as we or our heirs or such Officer or Officers appointed by us or our heirs from time to time to collect and receive the Same shall accept in discharge thereof at the Choice of us or our heirs or such Officer or Officers as afs Provided that if the said James Sanders his heirs or Assigns shall not pay unto us or our heirs or such Officer or Officers as afs shall sue for a fine before such alienacon and enter the said alienacon upon record either in the provinciall Court or in the County Court where the sd peele of land lyeth within one month next after such alienacon the sd alienacon shall be void and of none effect Given at our Citty of Saint Maries under our great Seal of Our said Province of Maryland the eighth day of August in the xxxix^th year of our dominion over our said Province of Maryland Annoq Domini 1687.

(390)

Rent 4 pence

Francis Holland pat 950 Acres (Frenton Ashley)

Cecilius &c. To all persons to whom these presents shall come Greeting in Our Lord God Everlasting Know ye that Whereas we did by our deed of Grant under our great seal of our said Province of Maryland bearing date the nine and twentieth day of July in the three and thirtieth yeare of our dominion over our said province of Maryland Annoq Dom One Thousand Six hundred Sixty and four for the Considerations therein named Grant unto Francis Holland of the County of Ann Arrundell in our said Province of Maryland gentl by the name of Francis Holland a peele of Land called Frenton Ashley lying in the said County of Ann Arrundell in our said Province of Maryland on the West side of the plantacon of Richard Wells and Anthony Holloway gentl with the woods Containing and then laid out for Nine hundred and fifty Acres of Land And whereas the said Francis Holland hath

(Delivered)

Libro J J.
(391)
Cert Lib 41 139

delivered into our secretarys Office our said Grant for the said parcell of land and hath desired that the same may be barred up on record And whereas also the said Francis Holland hath since resurveyed the said Land Do hereby grant unto him the said Francis Holland all that peell of Land now resurveyed Called Frenton Ashley Situate lying and being on the back side of the plantacon of Richard Wells and Anthony Holloway gentl beginning at a marked pochicory being the South West bounds of a parcell of land formerly laid out for Richard Wells called Coopers rock and running for breadth from the said pochicory by Wells line East South East two hundred peches to a marked pochicory bounded on the East by a line drawn South from the said pochicory one hundred peches to a marked Oak being a bounded tree of another parcell of land laid out for the above said Wells and by Wells his line South three hundred and twenty peches to a marked Chestnut being the South West bounds of Richard Wells bounded on the South by a line drawn West from the said Chestnut three hundred and twenty peches to a marked white Oak on the West by a line drawn North one hundred and forty peches to a marked white Oak and from the said Oak by a line drawn North two hundred and sixty peches to a marked pochicory then by a line drawn West from the said pochicory one hundred and sixty peches to a marked Oak and from the said Oak seventy peches to a marked poplar and from the said poplar East sixty peches West two hundred and sixty five peches to a marked Oak on hill North one hundred peches to a marked poplar and from the said poplar West two hundred sixty five peches to a marked Oak and from the said Oak North one hundred and ninety peches to a marked poplar and from the said poplar East sixty peches to a marked red Oak in the line of two Hunts then by Hunts line one hundred and sixty peches to the South West Corner tree of the land of the said Hunt and by Hunts said East three hundred and seventy peches to a marked Oak being the South East bounded tree of the land of the said Hunt and from the South East bounds of the said Hunts land by Hunts line North sixty peches to a marked pochicory by a great Swamp and by the said Swamp one hundred perches to a marked ash at the head of the said Swamp being a bounded tree of the land of Richard Wells and by Wells his line sixty peches unto the first marked pochicory Containing and now laid out for Nine hundred and fifty Acres more or less Together with all rights profits and benefits there unto belonging Royalle mines Excepted To have and to hold the same unto him the said Francis Holland his heirs and assigns for ever To be holden of us or our heirs as of our Manor of Ann Arrundell in free and common Socage by fealty only for all manner of Services yielding and paying therefore yearly unto us or our heirs at our receipt at our Citty of Saint Marys all the two most usuall feasts in the year vizt all the feast of the Annunciacon of the blessed Virgin Mary and at the feast of St Michael the Archangell by even and equall portions the rent of Nineteen Shillings Sterling in Silver or Gold and for a fine upon every alienacon of the said Land or any part or peell thereof One whole years rent in Silver or Gold or the full value thereof in such comodities as we or our heirs or such Officer or Officers appointed by us or our heirs from time to time to collect and receive the same shall accept in discharge thereof at the Choice of us or our heirs or such Officer or Officers as afs Provided that if the said Francis Holland his heirs or Assigns shall not pay unto us or our heirs or such Officer or Officers as afs the said fine before such alienacon and enter the said alienacon upon record either in the provinciall Court or in the

(County)

(392)

Rent 4 pence

Libro I. I
(392) 393

County Court where the Said parcell of Land Lyeth within one Month next after such alienation the Said alienation shall be void and of none effect Given at our Citty of Saint Marys under Our great Seal of Our Said Province of Maryland the twentieth day of August in the xxxiv th year of our dominion over our Said Province of Maryland Annoq: Domini 1662 &c

---

John Mitchell Cert 200 Acres (Cid Cultura) Vide Rights fol 8 Pad Lib KK fol 42 Charged to the Rent Role

October 16th 1670 To the Hon:ble the Lieut Gen:ll
By virtue of a warrant Granted John Mitchell of Talbot County for two hundred Acres of Land bearing date the Eighteenth day of this present Oct: I William Hemsley Deputy Surv:r under Jerome White Esq: Surv: Gen:ll have laid out for the said John Mitchell a parcell of Land called Mitchells adventure Lying in Talbot County on the South side of Chester river and on the South East side of a creek within the mouth of the dividing of the said river called the Island Creek beginning at a Marked white Oak of the land formerly laid out for Samuell Winslow and running by Winslows line and a line drawn North East two hundred pches to the land formerly laid out for Capt: John Tully bounded on the North East by Tullys Line unto the Island Creek on the South East by Winslows line and the first North East line Containing and now laid out for two hundred Acres more or less To be held of the Manno:r of Baltimore p me Wm: Hemsley Depty Surv:r

---

Jno: Richardson Cert 150 Acres (Caba) Charged to the rent Role

June the 6th 1670 To the Hon:ble the Lieut Gen:ll
By vertue of a Warrt granted unto John Richardson of Talbot County for One hundred and fifty Acres of Land bearing date the Eleventh day of April last I Wm: Hemsley Deputy Surveyr under Jerome White Esq: Surv:r Gen:l have laid out for the said John Richardson a peell of Land called Caba Lying in Talbot County at the head of Edmund Fresh beginning at a Marked white hickory Standing between two branches and running for breadth North East One hundred pches with a line drawn from the end of the North East line South East for length two hundred and fourteen pches and with a line drawn from the end of the South East line South West One hundred pches and with a line drawn from the end of the South West line North West two hundred and fourteen pches to the first bounded tree Cont: and now laid out for One hundred and fifty Acres more or less To be held of the Manno:r of Baltimore p me Wm: Hemsley Depty Surv:r

(394)

Tho: Colins & John Mitchell Cert 200 Acres (partnership) Charged to the Rent Role

May the 8th 1670 To the Hon:ble the Lieut Gen:ll
By vertue of the Ascipt of Rights for One hundred Acres of Land unto Tho: Colins by Andrew Skinner out of a warrant granted the said Skinner for five hundred Acres of Land and warrant for One hundred Acres of Land granted John Mitchell bearing date the 13th day of April last I Wm: Hemsley Deputy Survey:r under Jerome White Esq: Surv:r Gen:l have laid out for the said Tho: Colins and John Mitchell a peell of Land called the partnership lying in Talbot County on the North side of Chester river begining at a Marked Oak being the bounded tree of a peell of Land laid out for Ralph Blackhall and running down the river for breadth One hundred pches to a Marked pyne and with a line drawn from the said pyne North North West Five hundred and twenty pches and with a line drawn from the end of the North North West line East North East One hundred pches to the land laid out for Ralph Blackhall and with Blackhalls Land to the first bounded tree Containing and now laid out for Two hundred Acres more or less To be held of the Manno:r of Baltimore p me Wm: Hemsley Depty Surv:r

This Cert: Ascipted into Tymothy Hilmer Vide Lib I I. No A fol 263

(395)

Libro I. I.
(395)

Andrew Skinner Cert 100 Acres Skinners Marsh Vide Rights Lib H H fol 463 pad Lib KK fol 57 Charged to the Rent Role

To the Right Hon:ble the Lieut Gen:ll The humble Cert: of Andrew Skinner of this Province Sheweth
That there is laid out for him One hundred Acres of Land called Skinners Marsh lying in Chester river in Talbot County on the North side of the said river being part of a warrant granted him for three hundred Acres of Land the two and twentieth day of December 1669 beginning at a Marked Cedar tree standing on a point respecting the land formerly laid out for Robt: Machlin on the South side of the river to the East and running up the river One hundred pches to a Marked white Oak standing upon a point by the river side at the mouth of a small branch called Saulders branch bounded on the North west by a line drawn South West for length from the said Oak One hundred and Sixty pches unto a Creek called Saulders creek on the South west by the said creek on the South East and North East by the river Cont: and now laid out for One hundred Acres more or less To be held of the Manno:r of Baltimore p me Wm: Hemsley Depty Surv:r

---

Andrew Skinner Cert 200 Acres (Stocton) Vide Rights Lib H H fol 463 pad Charged to the Rent Role

To the Rt: Hon:ble the Lieut Gen:ll The humble Cert: of Andrew Skinner of this Province Sheweth
That there is laid out for him two hundred Acres of Land called Stocton lying on the North side of Chester river in Talbot County being the remaind of a warrant for three hundred Acres of Land granted him the two and twentieth of December 1669 begining at a Marked pine standing upon a bank on the upper side of a small marshy Cove being the lower most bounded tree of a parcell of Land laid out for John Mitchell & Tho: Collins and running down the riv:r for breadth One hundred pches to a Marked Oak on the lower side of a creek called Skinners creek bounded on the West South west by a line drawn North west and by North for length three hundred and twenty pches on the north west and by North by a line drawn North East and by East from the end of the East line by North East until it intersect with the said Collins & Mitchell Land on the North East and by East with the said Land on the South East & by South with the river Cont: and now laid out for two hundred Acres more or less To be held of the Manno:r of Baltimore p me Wm: Hemsley Deputy Surv:r

(396)

John Richardson Cert 50 Acres (Jamicos Division) Vide Rights Lib H H folio 73 pad Lib KK fol 81 Charged to the Rent Role

June 6th 1670 To the Hon:ble the Lieutenant Gen:ll
By vertue of a Warrt granted John Richardson of Talbot County for fifty Acres of Land bearing date the eleventh day of April last I Wm: Hemsley Deputy Surv:r under Jerome White Esq: Surv:r Gen:ll have laid out for the said John Richardson a peell of Land called Jamicos Addition lying in Talbot County beginning at a Marked Oak being the bounded tree of a peell of Land formerly laid out for John Richardson called Jamico and running for breadth North East fifty pches and with a line drawn from the end of the North East line South East One hundred and Sixty pches and with a line drawn from the end of the South East line South west fifty pches to the land called Jamico and with Jamico to the first bounded tree Cont: and now laid out for fifty Acres more or less To be held of the Manno:r of Baltimore p me Wm: Hemsley Deputy Surv:r

---

Peter Joy Cert 250 A. (Kingston) Vide Rights Lib. H H fol. 65 pad Lib KK fol 63 Charged to the Rent Role

Laid out for Peter Joy of this province a peell of Land called Kingstown Lying in Calvert County and begun at a bounded hickory standing on the west side of a creek called the dividing creek about two miles distant from the said creek and running from the said hickory for length two hundred and Sixty pches to a bounded poplar standing by a small round hill bounded on the North West by a line drawn South West for breadth One hundred fifty two pches to a bounded

(Intite)

Liber I.I. (396)

white Oak standing upon a point bounded on the South west by a line drawn South East till it intersect a parcelel drawn from the first bounded tree Containing and now laid out for two hundred and fifty Acres more or less To be held of the Manor of Calverton (Boteler Deputy Surveyor

(397) April the 7th 1670. James Voitch Certs 50 Acres (Voitches Rest) Vide Rights Lib II folio 92 — Pat Lib 14 K fol 54 Changed to the Rent Roll

To the Honble the Lieu^t Gen^ll

By virtue of a Warrant granted out of his Lops Secretarys Office unto Valentine Hurdlestone dated the ninth day of March last past and assigned unto James Voitch These are in humble manner to certifie that I Charles Boteler deputy Surv^r under Jerome White Esqr Surv^r Gen^ll have laid out unto the said James Voitch a parcell of land called Voitches rest lying in Calvert County and beginning at a bounded Oak of the land of Thomas Bobbole standing in a line of the Land of Robert Kingsbury in a swamp called Goulstones Swamp bounded on the West by the said land and running South for One hundred & ten perches to a bounded red Oak by the side of a branch of a cove called Voitches Cove in a line of the land of Robert Taylor bounded by the said branch and running from the said Oak as the branch runeth for fifty three perches to a bounded Ash and from the said Ash by a line drawn East forty three perches to a bounded white Oak of the Lands of Daniell Youlfor and the above said James Voitch bounded on the East by a line drawn North with the said Goulstones Land for One hundred Seventy five perches to an Oak in the above named Goulstones Swamp and from thence bounded by the said Swamp to the first bounded tree Containing and now laid out for fifty Acres more or less To be held on the Manor of Calverton

(Boteler Deputy Surveyor

Samuell Hall ass^t from Hunt 50 Acres

Know all men by these presents that I John Hunt of Talbot County do Grant bargain Sell Infeoff and Confirm unto Samuell Hall of the foresaid County right for fifty Acres of Land out of a Warrant for One hundred Acres granted unto me and bearing date the thirteenth day of October 1669 the Samuell Hall to have and to hold to him his heirs and assigns for ever from me the said Hunt my heirs and Assigns as witness my hand and Seal this Second day of June 1669

Signed Sealed and delivered in the presents of us Wm Young John Pitt

The mark of John I H Hunt (Sealed)

(398) Sundy 20. 1669 Samuell Hall Cert 50 Acres — Vide Rights Supra Pat fol (Hills Fortune) Pat Lib K K fol 54 (Changed to the rent Roll —

To the Honble the Lieu^tenant Generall

By virtue of the assignment of fifty Acres of Land out of a ward for One hundred Acres of Land granted unto John Hunt bearing date the 13th Day of October last I Wm Hemsley deputy Surv^r under Jerome White Esqr Surv^r Surv^r Gen^ll have laid out for Samuell Hall of Talbot County in a creek called Albin creek the said Creek respecting Poplas Island beginning at a Marked Locus being the bounded tree of a peale of land formerly laid out for James Pigby and running for Breadth South west by west One hundred perches to a Marked Oak and with a line drawn from the said Oak South East by South One hundred and Sixty perches and with a Line drawn from the end of the South East by South line North East by East One hundred perches and with a line drawn from the end of North East by East line North West by North One hundred and Sixty to the first bounded tree Containing and now laid out for fifty Acres more or less To be held of the Manor of Poplar more

Wm Hemsley deputy Surveyor

(Know)

Liber I.I. (398) Ralph Blackhall ass^t from Wm Jones 300 Acres —

Know all men by these presents that I Wm Jones of Talbot County Planter for a valuable consideration already recd have granted bargained and Sold unto Ralph Blackhall of the County aforesd Merch^t all my right title Claim and demand of rights for three hundred Acres of land being a Warrant granted me the said Wm Jones bearing date the Sixteenth day in April last To have and to hold the same unto him the sd Ralph Blackhall his heirs and assigns for ever As Witness my hand and Seal the xxiiith day of May in the nine and thirtieth year of the Dominion of Caecilius &c. Annoq; dom: 1687.

Signed Sealed and delivered in the presents of Wm Sturdivant Wm Hemsley —

The mark of William W Jones (Sealed)

(399) June the 3d 1670 Ralph Blackhall Cert 300 Acres Blackhalls Inheritance Vide Lib II fol 102 pat Lib K K fol 60 Changed to the Rent Roll —

To the Honble the Lieutenant Generall

By virtue of the Assign^ts of a ward^t Granted unto Wm Jones for three hundred Acres of Land bearing date the Seventh day of April last and Assigned unto Ralph Blackhall Merch^t I Wm Hemsley deputy Surveyor under Jerome White Esqr Surv^r Gen^ll have laid out for the foresaid Blackhall Merch^t a parcell of Land called Blackhalls Inheritance Lying in Talbot County on the North Side of Chester river beginning at a Marked Oak standing nigh the river side at the upper end of a great Marsh and running for breadth down the river One hundred and fifty perches to another Marked Oak standing at the lower end of the foresaid Marsh and with a line drawn from the said Oak for length North North West three hundred and twenty perches and with a line drawn from the end of North North West Line for breadth East North East One hundred and fifty perches and with a line drawn South South West from the end of the East north East line three hundred and twenty perches to the first bounded Oak Containing and now laid out for three hundred Acres more or less To be held of the Manor of Ballemore Pure

Wm Hemsley deputy Surveyor

Henry Costin ass^t from Hemsley 200 Acres —

Know all men by these presents that I Wm Hemsley of the County of Talbot for a valuable consideration already received have granted bargained and Sold unto Henry Costin and George Hendocke of the Same County rights for two hundred Acres of Land out of a Warrant for eight hundred Acres of granted the said Hemsley bearing date the twelfth day of April last to have and to hold unto them the said Henry Costin and George Hendocke their heirs and assigns for ever As witness my hand and Seal this Eight day of May 1687

Signed Sealed and delivered in the presents of Wm Smith Wm Sturdivant

Wm Hemsley (Sealed)

(400) Benjn Wolls ass^t from Lane 500 Ac

With delivery of a warrant for 500 Acres of Land granted unto Samuell Lane bearing date the four and twentieth day of June Anno 1670 was also delivered this following Assignment (vizt)

Know all men by these presents that I Samuell Lane of the County of Anne Arundell for divers and good Considerations me thereunto moveing have assigned and made over And do by these presents assign and make over from my self my heirs Ad^rs or assigns unto my well beloved friend Mr Benjn Wells of the Aforesd County to him his heirs Exors Adm^rs or Assigns for ever all my right title Claim & interest of and unto the right of five hundred Acres of Land by ward assigned to me from Mr Thomas Taylor bearing date the 24th day of June in the xxxiiiith year of the Dominion of Caecilius &c. Annoq; dominii 1670 In witness whereof I have hereunto set my hand & Seal this first day of September

Tester, the mark of Jno O Hughes — Eliza: ffarmour her mark

Samuell Lane (Sealed)

(Ou)

Liber P.P. (400)

On the back side of a warrant for 500 A. Land granted unto Richd Wells bearing date the ninth day of February 1670 was thus written (Viz:) Surveyed out of this warrant for Mr Robert Wells 180 Acres and also w.th delivery of the warrant was delivered this following assignm.t (Viz:)

Benj. Wells ass from Richard Wells 320 A

Know all men by these presents that I Richard Wells of Ann Arrundell County Gent for divers and good Considerations me thereunto moving have assigned and made over and do by these presents assign and make over from my self my heirs Ex.tors Adm.tors or Assigns unto my well beloved brother Benjamin Wells his heirs Ex.tors adm.tors and assigns for ever all my right title Claim and interest of and unto the right of three hundred and twenty Acres of Land out of a war.t for five hundred Acres of Land due unto me bearing date the 9th day of February in the 38th year of the Dominion of Cecilius &c. Anno Dom 1686 In Witness whereof I have hereunto set my hand and Seal this first day of April 1670

Richard Wells (Sealed)

Testes Robt Wells
Bonham Turner

October 18th 1670

(401)

Came John Sollers and proved rights to two hundred and fifty Acres of Land for transporting Tho: Willis Giles Potter Ann Loe Thomas Hill Evan Prest the rest inhabit w.th Rights He assigns away in these words as follows Viz:

Mary land ss

Know all men by these presents that I John Sollers of the County of Ann Arrundell in the Province of Mary land planter do for my self my heirs Ex.tors & Adm.tors for a valuable consideration already by me received assign and set over all my right title and interest of in and to five rights for land unto Benjamin Wells of the said County of Ann Arrundell and Province afo.d his heirs and assigns for ever as witness my hand and seal this 18th day of October in the xxxiiij.th year of the dominion of Cecilius &c. anno q. dom 1682.

Benj. Wells ass from Sollers

John Sollars (Sealed)

Signed Sealed & delivered in the presents of Robt Wells
Ed Rainer

October 18th 1670

Came Benjamin Wells of the County of Ann Arrundell and desired his Warr.t for 1070 Acres of Land to him due for the Considerations afores.d Warrant then issued in the name of the said Benjamin Wells for 1070 Acres Cert.s ret.d the 18th day of January next.

October 18th 1670

Came John Michell of Talbot County and desired his Warr.t for two hundred Acres of Land bearing the xxvij.th day of April 1665 Warr.t then issued in the name of the said John Michell to lay out two hundred Acres of land to him due as afo. Cert.s ret.d the 18th day of July next

Rt. It It 480.

October 18th 1670

Came Thomas Hinson of Talbot County & desired his Warr.t for three hundred Acres of Land bearing date the 5th day of June 1663 Warr.t then issued to lay out for the s.d Tho. Hinson three hundred Acres of Land to him due as afo. Cert.s ret.d the xxiij.th day of January next.

(402) Mary land ss

Whereas Wm Cole Late of St Marys County died sot forth unto him five hundred and fifty Acres of Land lying on the Eastern Shoare of Chesepeake bay on the western most side of Goose creek called Cole Brooke which said land the said Cole hath assigned and set over unto Richard Whittey of the County of Somerset to be hath

Richd Whittey w.t resurvey 550 Ac

(given)

Liber P.P. (402)

Since found some Error in the running of the Lines of the said land and therefore desires that he may have a Warr.t to resurvey & run out the s.d Lines again Lay out therefore and resurvey for the said Richard Whittey the above said parcell of Land According to the former Lines and return your Certificate thereof with the name of the place in what County it lyeth and of what Mann.r to be holden into the Secretarys Office by the Eight day of January next and for your so doing this shall be your warrant Given under our hands & Seal of the said Office the eighth day of Oct.r in the xxxiij.th year of the dominion of Cecilius &c. Anno q. dom 1682

Signed Sealed & delivered in presence of
Richard Moy

To Jerome White Esq.r Surv.r Gen.l or his deputy

(Sealed)

Robt Wells ass from Richd Wells 180 Ac

Know all men by these presents that I Richard Wells of Ann Arrundell County Gent for divers and good considerations me thereunto moving have assigned and made over and do by these presents assign and make over from myself my heirs Ex.tors Adm.tors or Assigns unto my well beloved Brother Robert Wells his heirs Ex.tors Adm.tors or Assigns for ever all my right title Claim or interest of and unto the sight of One hundred and Eighty Acres of Land due unto me bearing date the ninth day of February in the xxxviij.th year of the dominion of Cecilius &c. Anno q. dom 1686 In Witness whereof I have hereunto set my hand and Seal the 22th day of March 1670

Richard Wells (Sealed)

Testes Mathias Stevenson
George Wells

March 16. 1686

Robert Wells Cert.s 180 Acres (Bedwell Green) (403)

Rec.d to the Rent Role

By virtue of a warr.t granted unto Richard Wells of the County of Anne Arrundell gent.l for five hundred Acres of Land bearing date the ninth day of February 1686 One hundred and Eighty Acres thereof being assigned and by the afo.d Richard Wells unto his brother Robert Wells of the afo.d County gent. These are therefore in humble manner to Certifie that I Robert Wilson deputy Surv.r under Jerome White Esq.r Surv.r Gen.l have laid out for the said Robert Wells a peece of Land called Bedwell Green lying in Stonen Creek beginning at a bound Hickory being the South East bounds of a parcell of Land belonging to Mr. Benjamin Wells and running North East thirty two pches to a bounded tree in the line of Mr. Stolson then South South East forty Eight pches to a bounded Oak by a branch then by a line drawn South and by East One hundred and thirty pches to a Hickory being a bounded tree of a peece of Land formerly belonging to the said Robert Wells then by a line drawn West North West two hundred and sixty pches to a bounded Ash in a swamp then by the Swamp One hundred pches to a Marked Gum in Mr Hunts Line then North forty Eight pches to a hickory being the South West bounds of Benjamin Wells then East three hundred and twenty pches to the first bounded tree Containing laid out for One hundred and Eighty Acres of Land more or less. To be held of the Mann.r of Anne Arrundell. Given Rob.t Wilson deputy Surv.r

Martin Gallion
Philip Chancellie
Denis Hubert
John Glover
Ann Lawrence
Ann Young
Henrietta Young

Octo.r 20th 1670

Came Jacob Young of Baltimore County & proved rights to 350 Acres of Land for transporting the p.sons afore said Warrant then issued in the name of the s.d Jacob Young for to lay out 350 A. of Land it being due to him as afo. Cert.s ret.d the 20th of Jan.y next.

(October)

Liber I.I. (403)

October 31th 1670
Came Robert Gates of the County of St Marys and desired his Wart for One hundred Acres of Land bearing date the Sixteenth day of April Last past might be renewed.
Warrant then issued to Lay ot for the Said Robert Gates One hundred Acres of Land to him due by renewment of a Warrant for the Same quantity to him formerly granted Cert ret the 31th day of Jany next.

(404)

October xxvth 1670
Came Richard Kendall of the County of Dorcester and desired his Wart for One hundred Acres of Land bearing date the fifteenth day of Decr Last past might be renewed
Warrt then issued to Lay out for the Said Richard Kendall One hundred Acres of land to him due as afd Cert ret xxvth day of January next.

October xxvith 1670
Came Richard Marshaw of the County of Calvert and desired his Warrant for fifty Acres of Land bearing date the Eleventh day of May last past might be renewed
Warrt then issued to Lay out for the Said Richard Marshaw fifty Acres of land to him due as aforesaid Cert ret the xxvith day of Jany next.

This to be for 400 Acres void by mistake & entred again in fol. 59.

October xxixth 1670
Came James Selby of the County of Dorcester and desired his Wart for four hundred Acres of Land bearing date the twelfth day of April Last past might be renewed
Warrt then issued to Lay out for the Sd James Selby four hundred Acres of Land to him due as afd Cert ret the xxixth day of Jany next.

October xxixth 1670
Came Daniell Clarke of the County of Dorcester and desired his Wart for One hundred Acres of Land might be renewed
Warrant then issued to Lay out for the Said Daniell Clarke One hundred Acres of Land (due by the renewmt of a Wart for the Same quantity to him formerly granted bearing date the xith day of April last past Cert ret the xxixth day of January next.

October xxixth 1670
Came John Alford of the County of Dorcester and desired his Wart for One hundred Acres of Land bearing date the twelfth day of April last past might be renewed
Warrt then issued to Lay out for the Sd John Alford one hundred Acres of Land to him due as afd Cert ret the xxixth day of January next.

(405)

October 29th 1670
Came John Makeile of the County of Dorcester and desired his Wart for three hundred & fifty Acres of Land bearing date the Eighteenth day of June last past might be renewed
Warrt then issued to Lay out for the Sd John Makeile three hundred and fifty Acres of Land to him due as afd Cert ret the xxixth day of Jany next

October xxixth 1670
Came Peter Bawcomb of the County of Dorcester & desired his Wart for two hundred & fifty Acres of Land bearing date the 17th day of November 1669 might be renewed
Warrt then issued to Lay out for the Said Peter Bawcomb two hundred and fifty Acres of Land to him due as afd Cert ret the xxixth day of Jany next.

(October)

Liber I.I. (405)

October xxixth 1670
Came Peter Starling and desired his Wart for five hundred Acres of Land bearing date the fourth day of April 1666 might be renewed.
Warrant then issued to Lay out for the Said Peter Starling five hundred Acres of land to him due as afd Cert ret the xxixth day of January next

October xxvth 1670
Came Philip Shapleigh of the County of Dorcester and desired his Wart for five hundred thirty three Acres of Land bearing date the xxvth day of November 1669 might be renewed.
Warrant then issued to Lay out for the Said Philip Shapleigh five hundred thirty three Acres of land to him due as afd Cert ret the xxvth day of Jany next.

October xxixth 1670
On the back side of a Wart for four hundred Acres of Land bearing date the twelfth day of April last past granted James Selby was thus written
May the 19th 70 Laid out of this Wart two hundred Acres Daniell Clarke
Warrt then issued to Lay out for the Said James Selby two hundred Acres of Land the remainder of the Said Warrant for four hundred Acres to him formerly granted Cert ret the 29th day of January next

(406)

October xxxith 1670
Came Henry Penington of the County of Baltimore and proved right to fifty Acres of Land for his time of Service performed in the province of Maryland
Warrant then issued to Lay out for the Sd Henry Penington fifty Acres of Land to him due as afd Cert ret the xxxith day of Jany next.

October viijth 1670
Came John Paine and proved right to fifty Acres of Land for transportation of him self here to inhabite
Warrt issued to Lay out for the Said John Paine fifty Acres of land to him due as afd Cert ret the viijth day of January next

October xxixth 1670
Came William Newport of the County of Saint Marys and proved right for fifty Acres of Land for his transportation

October xxvjth 1670
Came Thomas King of Charles County and proved right to two hundred Acres of Land for transporting him self John Hamon Richard Carpenter and Mary Harris here to inhabite One hundred Acres there of he assigns over unto Gerrard Brown in these words (vizt)
I Thomas King do assign and set over unto Gerrard Brown all my right and interest of two rights to Land to me due for transporting Richard Carpenter and Mary Harris here to inhabite as witness my hand this 26th day of October 1670
The Mark of
Thomas T King
Witness hereunto Richard Moy
The Same day Came Gerrard Brown of Charles County and proved right to fifty Acres of land for his transportation
Warrant then issued to Lay out for the Said Gerrard Brown One hundred and fifty Acres of Land to him due as aforesaid
Cert ret the xxvjth day of January next

(407)

October xxvjth Warrt then issued to Lay out for Thomas King One hundred Acres of Land to him due for transporting him self & Jno Hamon here to inhabite Cert ret the xxvjth day of January next.

(August)

Liber I.I. (407)

Philip Calvert Esq. Cert 1000 Acres Called White Marshes Pat fol 61 Cleared to the Red Role

August 14th 1670

By virtue of a warrant granted unto the Hon.ble Philip Calvert Esq.r Chancellor of this province for two thousand Acres of Land bearing date the Second day of this present August These humbly sheweth that I William Hemsley Deputy Surveyor under Jerome White Esq.r Surv.r Gen.l have laid out for the Hon.ble Philip Calvert Esq.r a peell of Land called White Marshes Lying in Talbot County on the North side of Choptank river at the head of a creek called Kings Creek beginning at a Marked red Oak and running for breadth North West five hundred Perches to a Marked Pohicory and with a line drawn from the said Pohicory North East three hundred & twenty Perches and with a line drawn from the end of the North East Line South East five hundred Perches and with a line drawn from the end of the South East Line South West three hundred and twenty Perches to the first bounded tree Containing and now Laid out for One thousand Acres more or less To be held of the Mannor of Baltimore By me Wm Hemsley Deputy Surveyor.

Henry Beckwith & Arthur Wright Pat 500 A Called Taylor Chance

CECILIUS &c. To all persons To whom these Presents shall come Greeting in Our Lord God Everlasting Know ye that we for and in Consideracon that Henry Beckwith of the County of Dorchester in Our said Province of Maryland planter hath due unto him five hundred Acres of Land within Our said province Four hundred Acres thereof due unto him by a Signment from Daniel Jenifer Gent and Fifty Acres more by a Signment from David Perry and fifty Acres more for transporting him Selfe here to inhabite all which appears upon record to his right title and interest of in and to the One Moyety of the said five hundred Acres of Land he hath assigned unto Arthur Wright which also appears upon record And upon Such condicions and terms as are expressed in Our condicions of plantacon of Our said province of Maryland under Our greater Seal at Arms bearing date at London the Second day of July in the year of Our Lord God 1649 with Such alteracons as in them is made by Our Declaracon bearing date the two and twentieth day of September Anno 1658 and remaining upon record in Our said province of Maryland

Cert Lib I.I. fol 263

Do hereby Grant unto them the said Henry Beckwith and Arthur Wright all that peell of Land called Taylors Chance lying on the East side of Chesapeake bay in a Creek called Sekanaconoco Creek beginning at a Marked Oak standing by a Small branch of the creek and running for breadth down the main Creek two hundred & fifty Perches South West to another Marked Oak standing by a small branch bounding on the South West with a line drawn South East into the Woods three hundred and twenty Perches bounding on the South East with a line drawn North East two hundred and fifty Perches bounding on the North East with a line drawn North West three hundred and twenty Perches till it intersects with the first bounded tree Laid out for five hundred Acres more or less together with all rights profits and benefits thereunto belonging (Royal mines Excepted) To have and to hold the Same unto them the said Henry Beckwith and Arthur Wright their heirs and Assigns forever To be holden of us and our heirs as

(408) of Our mannor of Mantica ako in free and common Soccage by fealty only for all manner of Services yielding and paying therefore yearly unto us or Our heirs at Our receipt at Our City of Saint Marys at the two most usuall feasts in the Year (viz.t) at the Feast of

(the)

Liber I.I. (408)

the Annuncacon of the blessed Virgin Mary and at the Feast of St Michael the Archangell by every and equall portions the rent of ten Shillings Sterling in Silver or Gold and for a fine upon every Alienacon of the said land or any part or parcell thereof One whole years rent in Silver or gold or the full value thereof in Such commodities as we or Our heirs or Such Officer or Officers appointed by us or Our heirs from time to time to collect and receive the Same Shall accept in discharge thereof at the Choice of us or Our heirs or Such Officer or Officers as aforesaid. Provided that if the said Henry Beckwith and Arthur Wright their heirs or Assigns Shall not pay unto us or Our heirs or Such Officer or Officers as aforesaid Sum for a fine before Such alienacon & enter the said alienacon upon record either in the provincial Court or in the County Court where the said peell of Land Lyeth within one month next after Such alienacon the said alienacon Shall be void and of none effect Given at Our City of St Marys under Our great Seal of Our said province of Maryland the Seventh day of September in the xxxiiii.th year of Our Dominion over Our said province of Maryland Annoq Domini MDCLXX.

Philip Calvert Pat 1000 Acres Called (White Marshes)

CECILIUS &c. To all persons To whom these Presents Shall come Greeting in Our Lord God Everlasting KNOW YE that Whereas we did by Our Speciall Warrant under Our hand and Seaber Seal of Arms bearing date the fourteenth day of September Anno 1668 Authorize and require Our Lieut of Maryland to cause a Grant to be passed in Our Names and under Our great Seal of Our province of Maryland of two thousand Acres of Land to Our dear Brother Philip Calvert Esq.r Our Chancellor of Our said province of Maryland and his heires for ever with all and Singular the rights Members and Appurtenances whatsoever thereunto belonging (Royal mines Excepted) under the early rent of four Shillings Sterling for every hundred Acres to be paid therefore unto us and Our heirs for ever And the said proportion of Land so to be granted to him Our said Brother Philip Calvert and his heirs as aforesaid to be allotted him in Such place or places within Our said province of Maryland as he Our said Brother should make Choice of not formerly granted assigned or disposed of to any other person or persons or Such Out or appointed for Our Own private use at the time of the Granting and Surveying the Same Provided always that in every Such place as he Our said Brother Philip Calvert should make Choice of to take up five hundred Acres at the least together of the said two thousand Acres of Land so to be granted unto him as aforesaid provided also that Such Survey be made thereof and that he Sue out his patent for the Same within two years after the date thereof the said portion or proportions or Land to be called by Such name or names as he Our said

(Cert antea)

Brother his heirs or Assigns Shall nominate and appoint We do therefore hereby grant unto him the said Philip Calvert Our said Brother a peell of Land called White Marshes lying in Talbot County on the North side of Choptank river at the head of a Creek called Kings Creek beginning at a Marked red Oak and running for breadth North West

(409) five hundred Perches to a marked pohicory and with a line drawn from the said pohicory North East three hundred and twenty Perches and with a line drawn from the end of the North East Line South East five hundred perches and with a line drawn from the end of the South East Line South West three hundred and twenty Perches to the first bounded tree Containing and now laid out for One thousand Acres more or less Together with all rights profits & benefits thereunto belonging

(Royale)

Libro J.J. (409)

Royall mines Excepted) To have and to hold the same unto him the said Philip Calvert his heirs and Assigns forever, To be held of us and our heirs as of our Manno. of Baltemore in free and common socage by fealty only for all manner of Services Yielding and paying therefore yearly unto us or our heirs at our receipt at our City of St. Marys at the two most usuall feasts in the year (viz.t) at the feast of the Annunciacon of the blessed Virgin Mary and at the feast of Saint Michael the Archangell by even and equall portions the rent of two pounds Sterl. in Silver or gold and for

Rent 2£ Sterl.

a fine upon every alienacon of the said land or any part or parcell thereof in whole years rent in Silver or gold or the full value thereof in such comodities as we or our heirs or such Officer or Officers appointed by us or our heirs from time to time to collect and receive the same shall accept in discharge thereof all the choice of us or our heirs or such Officer or Officers as afs.d provided that if the said Philip Calvert his heirs or Assigns shall not pay unto us or our heirs or such Officer or Officers as afs.d the said sum for a fine before such alienacon enter the said alienacon upon record either in the prov.ll Court or in the County Court where the said parcell of Land lyeth within one month next after such alienacon the said alienacon shall be void & of none effect Given at our City of St. Marys under our great Seal of our said Province of Maryland this fourteenth day of August in the xxxixth year of our dominion over our said province of Maryland Annoq. Dominj 1706 xx

August 14 1670. By virtue of the remainder of a warrant granted unto the Hon.ble Philip Calvert Esq.r Chancell.r of this province for two thousand Acres of Land bearing date the 30.th day of this pseut August Thes humbly sheweth that I wm Hemsley deputy Surv.r under Jerome White Esq.r Surv.r Gen.ll have laid out the Hon.ble Philip Calvert Esq.r a parcell of Land called (the Four Square) lying in Talbot County on the North side of Choptank river at the head of the runs of a creek called Kings Creek beginning at a marked pochicory being a bounded tree of a parcell of land called the white marshes and running for breadth South west by west four hundred pches and with a line drawn from the end of the South west by west line north west by north four hundred pches and with a line drawn from the end of the north west by north line north East by East four hundred pches and with a line drawn from the end of the north East by East line South East by South four hundred pches to the first mentioned pochicory and now laid out for one thousand Acres more or less to be held of the manno.r of Baltemore. By me Wm Hemsley Deputy Survey.

Joseph Jones Cert 1000 Acres Called (Four Squares.)

Charged to the rent Role

I do hereby Assign my right title and interest in the land called the Four Squares to Joseph Jones and his heirs for ever witness my hand this 3.d of October 1670 Philip Calvert

(410) Joseph Jones pat 1000 Acres Called Four Squares

CECILIUS &c. To all persons to whom these presents shall come Greeting in our Lord God Everlasting. Know ye that whereas we did by our Speciall warrant under our hand and seal at Armes bearing date the fourteenth day of September Anno One thousand six hundred sixty eight authorize and require our Surv.r of Maryland to cause a grant to be passed in our name and

(under)

Libro J.J. (410)

under our great Seal of our said province of Maryland of two thousand Acres of Land to our dear Brother Philip Calvert Esq.r our Chancell.r of our said province of Maryland and his heirs forever with all and singular the rights members and appurtenances whatsoever thereunto belonging. Royall mines Excepted under the yearly rent of four Shillings Sterl. for every hundred Acres to be paid therefore to us and our heirs forever and the Proportion of Land so to be granted to him our said brother Philip Calvert and his heirs and their as aforesaid to be allotted him in such place or places within our said province of Maryland as he our said brother should make choice of not formerly granted assigned or disposed of to any other person or persons or lot but and appointed for our own private use at the time of the granting and surveying the same provided always that in every such place he our said brother Philip Calvert should make choice of be taken up five hundred Acres at the least together of the said two thousand Acres of Land so to be granted unto him as afs.d provided also that such Survey be made thereof and that he sue out his patent for the same within two years after the date hereof the said proportion or portions of Land to be called by such name or names as he our said brother his heirs or Assigns should nominate and appoint and whereas our said brother Philip Calvert hath surveyed and set forth unto him one thousand Acres of Land being the one moyety of the said quant.y for two thousand Acres of Land afs.d and his right title and interest of in and to the said moyety of the afs.d two thousand Acres of Land he the said Philip Calvert hath assigned & set over unto Joseph Jones of the County of Dorchester in our said province of Maryland Merch.t We do therefore here by Grant unto him the said

Cert fol 62.

Joseph Jones a parcell of Land called the Four Square lying in Talbot County on the North side of Choptank river at the head of the runs of a creek called Kings Creek beginning at a marked pochicory being the bounded tree of a parcell of Land called the white Marshes & running for breadth South West by west four hundred perches and with a line drawn from the end of the South West by west line north west by north four hundred pches and with a line drawn from the end of the north west by north line north East by East four hundred pches and with a line drawn from the end of the north East by East line South East by South four hundred pches to the fores.d marked pochicory containing & now laid out for one thousand Acres more or less together with all the rights profits and benefits thereunto belonging Royall mines Excepted To have and to hold the same unto him the said Joseph Jones his heirs and Assigns for ever To be held of us and our heirs as of our Manno.r of Baltemore in free and common socage by fealty only for all manner of Services yielding and paying therefore yearly unto us or our heirs at our receipt at our City of Saint Mary's at the two most usuall feasts in the year viz.t at the feast of the Annunciacon of the blessed Virgin Mary and at the feast of Saint Michael the Archangele by even and equall portions the rent of Two pounds Sterling in Silver or gold and for a fine upon every alienacon of the said land or any part or parcell thereof one whole years rent in Silver or gold or the full value thereof in such comodities as we or our heirs or such Officer or Officers appointed by us or our heirs from time to time to collect and receive the same shall accept in discharge thereof all the choice of us or our heirs or such Officer or Officers as afs.d

Rent 2£ Sterl.

(Provided)

Liber J.J. (410) Provided that if the Said Joseph Jones his heirs or assigns shall not pay unto us or our heirs or such officer or officers as afd the Said Sum for a fine before such alienacion and enter the Said alienacion upon record either in the provinciall Court or in the County Court where the Said parcell of land lyeth within one month next after such alienacion the Sd alienacion

(411) shall be void and of none Effect Given at our Citty of Saint Marys under our great Seal of our Said Province of Maryland this fourteenth day of August in the xxxix^th Year of our dominion over our Said Province of Maryland Anno q^d domini mdclxx —

October the 29th 1670

Came Robert Dickes and John Miles both of the County of Dorchester planters and proved rights to one hundred Acres of land which they assign away in these words as followeth (vizt)

All men may know by these presents that we Robert Dickes and John Miles both of the County of Dorchester and province of Maryland plantts do assign over unto James Selby and his heirs for ever all our right title and interest of our rights of Land for our transportacion into this Province of Maryland as witness our hands this 29th of Sepr Anno 1670

Robert + Dickes
John + Miles

witness hereunto
Richard Moy.

October 29th 1670

Came James Selby of the County of Dorchester and demanded Warr^t upon the foregoing assignment.

Warr^t then issued in the name of the Sd James Selby to Lay out 100 Acres of Land dated the 29th of October Anno 1670 Cert^d ret the 29th of Jan^y

October 24th 1670

(void) this Cert void by mistake & entred again in fol. 68.

By virtue of a warrant granted unto John Pawson Merch^t of the County of Ann Arrundell for four hundred Acres of Land bearing date the thirteeth day of September 1670 These are therefore in humble manner to Certifie that I George Yate deputy Surv^r under Jerome White Esqr Surveyor Generall have laid out for the Said Pawson a parcell of Land called Pawsons plaine lying on the West Side of Chesepeake bay between the branches of Maggaty river and Patapsco river and on the head of a Creek called Beaver dam Creek begining at a bounded pine and runing South and by East thirty Pches then South East two hundred Pches to a bounded pine and from the Said pine by a line drawn South one hundred and thirty Pches bounded on the South by a line drawn North West four hundred & ninety five Pches to a markt white oak and from the Said oak by a line drawn North one hundred and thirty Pches bounded on the North by a line drawn South East to the first bounded tree Cont four hundred Acres To be held of the Manno^r of Ann Arrundell Pme George Yate,

(412) September 30th 1670 Came John Pawson Merch^t and proved rights to 200 Acres of land which he assigns away as followeth (vizt)

Thomas Parsonall — Roger Medall
Josep Smith — J. Jno Dale —

Thos Turner ass^t from Pawson

Know all men by these presents that I John Pawson of the Citty of York in the Kingdom of England Merchant for a valuable consideracion to me in hand paid by Thomas Turner of the County

(of)

Liber J.J. (412) of Ann Arrundell in the province of Maryland Planter do assign and set over unto the Said Turner all my right title Claim Interest and demand of in and to four rights to Land to me due for transporting of Joseph Smith Roger Medall John Bale Thomas Parsenell in this province to inhabite in Anno 1668 To have and To hold the Same unto him the Said Thomas Turner his heirs and assigns for ever In witness whereof I have hereunto set my hand and Seal this 30th day of September Anno Dom 1670

Jno Pawson Sealed

Sealed and delivered in the presents of Peter Eure

Rd Rainer — September 30th 1670

Came Thomas Turner and demanded Warrant upon the foregoing ass^t

Warrant then issued to Lay out for the Said Turner two hundred Acres of Land Certificate ret the 30th of December next.

A List of Servants Consigned to Mr John Pawson Merchant A^o 1668 and proved in Comon form vizt.

Thomas Simpstone	Christian Gell
Roger Twidley —	Dorothy Brumfeild
Lawrence Taylour	Eliz^a Westrope
James Hartley	Eliz^a Cooke
John Booth	Mary Wise
Wm Hart	Eliz^a Ursley
Wm Wilson —	Jane Palin
John Pawson	Jane Hall
Rosemond Harrison	Ann Sweeton
	Ann Robinson —

Whereof he assigns away 200 Acres of the foregoing rights in these words (vizt) Know all men by these presents that I John Pawson of the

Thos Homewood ass from Pawson

Citty of York in the Kingdom of England Merchant do assign and set over unto Thomas Homewood of the County of Ann Arrundell in the province of Maryland Merchant for a valuable Consideracion in hand paid to me the Said Pawson from the Said Homewood all my right title Claim Interest and demand of in and to four Rights to Land to me due for transporting Thomas Simpson Roger Twiddy Lawrence Taylour and James Hartley into this province to inhabite in Anno

(413) 1668 To have and To hold the Same unto him the Said Thomas Homewood his heirs and assigns for ever In witness whereof I have hereunto set my hand and Seal this thirteeth day of September in the xxxix^th year of the dominion of Cecilius &c. Anno q^d Dom 1670

John Pawson Seale

Sealed and delivered in the presents of Peter Eure

Rd Rainer —

September 30th Came Thomas Homewood and dem^d warrant upon the foregoing assignment

Warrant then issued to Lay out for the Said Homewood two hundred Acres of Land Cert^d ret the 30th of December next.

Jno Homewood ass from Pawson

Know all men by these presents that I John Pawson of the Citty of York in the Kingdom of England Merchant do assign and set over unto John Homewood of the County of Ann Arrundell in the province of Maryland planter for a valuable Consideracion in hand paid from the Said Homewood to me the Sd Pawson all my right title Claim and interest of in and to seven rights of Land to me due for transporting of Eliz^a Cooke Mary Wise Elz Ursley Jane Palin Jane Hall

(Ann)

Liber II. (413) Ann Sweeton Ann Robinson into this province to inhabite in anno 1668 To have and to hold the same unto him the said John Homewood his heirs and assigns for ever In witnes whereof I have hereunto set my hand and seal this 30th day of September in the xxxix^th year of the dominion of Caecilius &c. annoq domini 1670

John Pawson Sealed

Sealed & delivered in the presents of Peter Eure, Rd: Rainer

September 30th Came John Homewood of the County of Ann Arrundell and dem^d warrant upon the foregoing assignment
warrant then issued to Lay out for the said Homewood three hundred and fifty acres of Land Cert^d ret the 30th of December next.

Septem^r 30th Came John Pawson and demanded warrant for four hundred acres of Land by virtue of the remainder of the foregoing r^ts upon record
warrant then issued to Lay out for the said Pawson 400 acres of land
Cert^d ret the 30th of December next.

(414) Septem^r 30th 70. A List of servants Consigned to John Pawson Merch^t anno 1669 and proved in common forme

Richard Robinson	Chri: Moore
Jno Carter	Tho: Veapon
Marmaduke Hopper	Robt Gile
William Highley	Eliz^{ch} Grant
Wm Thompson	Catharine Dry
Thomas Pease	Dorothy Vincent
Robert Jackson	Margret Magson
James Law	Isabelly Bell
Wm Hardy	Elinor Wood
Jno Cranane	Sith Hoyle

Septem^r 30th 1670 Came John Pawson of the City of Yorke Merchant and demanded warrant upon the foregoing rights
warrant then issued to Lay out for the said Pawson One Thousand acres of Land Cert^d ret the 30th of December next.

Novem^r 4th 1670 Came Cornelius Watkinson of Calvert County and proved rights to two hundred and fifty acres for transporting the persons following vizt into this province Cornelius Watkinson & Jane his wife, Wm Layton, Rowland Jones, Cornelius Watkinson his son

Richard Tudman ass^d from Watkinson — Know all men by these presents that I Cornelius Watkinson of the County of Calvert Carp^r for a valuable consideracion already recd of Richard Tudman of Calvert County ass^d do assign and set over to the s^d Richd Tudman all my right title Claim interest and demand of in and to five rights to land to me due for transportacion of my self and Jane my wife Cornelius Wakinson my son Wm Latin and Rowland Jones into this Province to inhabite To have and to hold the same unto him the said Tudman his heirs and assigns for ever In witnes whereof I have hereunto set my hand and seal the fifth day of November in the xxxix^th year of the dominion of Caecilius &c. Annoq dom 1670.

Cornelius Watkinson Sealed

Signed Sealed & deliv^d in the presents of Peter Eure, Rd. Rayner

The same day Came Richard Tudman and demanded warr^t for 100 acres of Land due to him as aforesaid
warr^t then issued to lay out for the said Tudman One hundred acres of land
Cert^d ret the 4th of February next.

(415)

(October)

Liber II. Octr 25th (415) Know all men by these presents that I Richard Hall of the Province of Maryland planter do bargain and sell unto Thomas Cox of the Province ass^d the rights of five hundred acres of Land being part of a warr^t bought of Joseph Taylor Merchant the whole warr^t being two thousand acres and have by these presents bargained and sold unto the ass^d Cox To have and to hold to him his heirs Exec^ts & admrs and assigns to their proper use and behoofe from me and my heirs for ever I do by these presents further assign and set over to the ass^d Thomas Cox all my right title and interest of the ass^d R^ts of five hundred acres of Land from me & my heirs for ever As witness my hand and seal this seventh day of October 1670

Richard Hall Sealed

Tho: Cox ass^d from Hall

Signed Sealed & delivered in the presents of George Lingan, Nihian Beale

Octob^r 26th Came Thomas Cox and deman^d warrant for five hundred acres of land to him due as aforesaid
warr^t then issued to Lay out for the s^d Cox five hundred acres of land
Cert^d ret the 26th January next.

Octob^r 26th 1670 Came Richard Hall of the County of Calvert and desired that his war^t for 1050 acres of Land bearing date the 11th day of May might be renewed
warr^t then issued to lay out for the said Richard Hall five hundred and fifty acres of Land Cert^d ret the 26th of January next.

Octob^r 26th Came Abraham Taylor & proc^d r^ts to fifty acres of Land for transportacion

The same day Came Richard Marsham and desired his Warrant for fifty acres of Land might be renewed
warrant then issued to lay out for the s^d Richard Marsham fifty acres of Land Cert^d ret the six & twentieth of January next

(416) To the Honble the Lieu^t Gen^ll October 31th 1670.

Richd Beard Cert^d 220 acres Broome vide pat W.T. fol 23 Charg^d to the rent Roll

By virtue of a speciall Warr^t granted unto Richard Beard of the County of Ann Arrundell gent^l for the resurvey of a peell of Land called Broome bearing date the Eighth day of September 1670 These are therefore in humble manner to Certifie that I George Yale deputy surv^r under Jerome White Esqr Surv^r Genl have laid out and resurveyed for the said Beard a parcell of land called Broome lying on the west side of Chesepeake bay and on the North side of South riv^r and on the west side of a Creek called the broad Creek beginning at a bounded oak standing on a point called deep Cove point and bounding on the Cove lying up north north west forty eight peches to a marked oak by the head of the said Cove and from the said oak and bounding on the maine branch of the said deep Cove lying up North West One hundred perches to marked pine at the turning of the said branch still bounding on the said branch lying up North ninety five peches to a bounded hickory of Neale Clarkes land bounded on the North by a line drawn North North East Eighty peches to a bounded oak being a bounded tree of the land formerly laid out for James Warner and Henry Ridgly called Wardridge then bounding on the line of the said land running North East for the Length of two hundred peches to the said broad Creek branch then bounding on the said branch and Creek to the first bounded tree Containing and now laid out for two hundred and twenty acres more or less To be held of the Mannour of Ann Arrundell.

George Yale deputy Surveyor

On the back side of the foregoing Cert^d was thus written (vizt)

(Maryland ss)

Liber I I (416) Maryland ss. Know all men by these presents that I Richard Beard of the County of Ann Arrundell Gent for a valuable consideracon in hand paid by Henry Ridgely of the Same County the receipt whereof I do hereby acknowledge have aforegd Alienated Sold and Set over and by these presents do assigne Alienate Sell and Set over unto the Said Henry Ridgeley his heirs Excors admrs and assigns all my right title Interest Claim and dem. of in and to the within written Certificate it being for a peck of land called Bragonne Containing two hundred and twenty Acres more or less Together with the rights for the Same To have and to hold the Same unto him the Said Henry Ridgely his heirs and assigns to the only p^per use & behoof of him the Said Henry Ridgely his heirs and assigns for ever In Witness whereof I have hereunto Set my hand and Seal this Eighth day of November in the year of Our Lord 1670

Henry Ridgely Asst from Beard 220 Ac Ordered Lib W T fol 22.

The mark of Richard R B Beard (Seales)

Sealed and delivd in the presents of George Riddington Robt Franchlin George Yate

(417) Octob^r 24th 1670 By virtue of a pate granted unto John Pawson Merch^t of the County of Ann Arrundele for foure hundred Acres of Land bearing date the thirteenth day of September 1670 I do are therefore in humble manner to Certifie that I George Yate Deputy Surv^r under Jerome White Esqr Surv^r Genl have laid out for the Said Pawson a peck of land called Pawsons plaine lying on the West of Chesapeake Bay between the branches of Waggaty river and patapsco river and on the head of a creek called beaver dam creek beginning at a bounded pine and running South and by East thirty pches then South East two hundred pches to a bounded pine and from the Said pine by a line drawn South One hundred and thirty pches bounded on the South by a line drawn north west four hundred and ninety five pches to a Mkt white Oak and from the Said Oak by a line drawn north One hundred and thirty pches bounded on the North by a line drawn South East to the first bounded tree Containing four hundred Acres to be held of the Manor of Ann Arrundell

John Pawson Cert 400 Acres Called (Pawsons Plaine) Rights fol 65 Patented the 6 June 1671 Charged to the Rent Role Pat Lib K K fol 251

The mark of George Yate

(417) To the Honble the Lieu^t Gen^ll September 30th 1670 By virtue of a warrant granted unto John Sumn out of his Lo^ppS Secretarys Office dated the Fifteenth day of September I Thos Taylo^r Deputy Surveyor do in humble manner Certifie that I have laid out a peck of land for the Said John Sumn on the East side of Chesapeake Bay in the County of Dorchester in a creek called the Black water on the East side of the Said Creek begining for bread the Mkt Oak and running East South East twenty five pches to an other mkt oak bounding on the East with a line drawn South South West the length of three hundred and twenty pches bounding on the South with a line drawn West north West twenty five pches bounding on the West with a line drawn North North East to the first bounded tree laid out for fifty Acres more or less To be held on the Manor of Nanticoake called Lincoln Shire Per me Thomas Taylor

John Sumn Cert 50 A. Called (Lincolnshire) Charged to the rent role

(418) To the Honble the Lieu^t Gen^ll By virtue of a warrant granted unto Thomas Houton out of his Lo^ppS Secretarys Office dated the twentieth of August I Thomas Taylo^r Deputy Surveyor under Jerome White Esqr Surv^r Generall do in humble manner Certifie that I have laid out a parcell of land

Sepr 30th 1670 Thomas Houton Cert 100 Ac called (Houtons Choice) Charged to the rent role

(ou)

Liber I I (418) on the East side of Chesapeake bay in a creek called the Black water lying in Dorchester County begining on the East side of the Said creek for bread the Mkt pochinery and running north fifty pches to a Mkt Gum bounding on the North with a line drawn East for the length of three hundred and twenty pches bounding on the East with a line drawn South the breadth of fifty pches bounding on the South with a line drawn West three hundred and twenty pches like wise with the first bounded tree laid out for One hundred Acres more or less To be held on of the Manor of Nanticoake called by the Name of Houtons Choice

Per me Thomas Taylo^r Deputy Surv^r.

Octob^r 27th 1670 By virtue of a warrant granted unto Richard Kendale of One hundred Acres of Land out of his Lo^ppS Secretarys Office bearing date the twenty fifth day of Octo^r 1670 I Philip Shapleigh Deputy Surveyor do in humble manner Certifie that I have laid out upon the Said Warrant fifty acres of land for Thomas Houton by assignment from the Said Richard Kendale to Thomas Houton lying and being on the East side of Chesapeake bay on an Island called Hoppers Island beginning at a Mark white Oak standing in the woods and running South East and by South three hundred and twenty pches I compassing in two Small Islands called Swan Islands with a line drawn North East by North twenty five pches to the first bounded tree and now laid out for fifty Acres more or less to be held on the Manor of Nanticoake called (Swan Islands) in the County of Dorchester by me

Thomas Houton Cert 50 Acres Called (Swann Islands) Charged to the Rent Role

Philip Shapleigh Dep^ty Surv^r.

Thomas Houton assg^d to Hooper On the back side of the foregoing Cert was these words written (vizt) I know all men by these presents that I Thomas Houton of the County of Dorc^r planter do assigne over all my right title and interest of the within specified premiss unto Richard Hooper of the County of Calvert planter his heirs or assigns as witness my hand and Seal this present Second day of November 1670

Testes Cornelius Watkinson Richard Fibnem

The mark of Thomas T H Houton (Sealed)

(419) Aug^st 29th 1670. By virtue of a Warrant granted unto James Selby of the County of Dorc^r out of his Lo^ppS Secretarys Office for One hundred Acres of Land bearing date the 25th day of July 1670 to him due by the late sale of a peck of Land called Black hall by the assignee of James Selby unto Edmund Bramnock bearing the 28th of August 1670 for fifty Acres out of the Said warrant I Daniell Clarke Deputy Surv^r under Jerome White Esqr Surv^r Genl have laid out for the Said Bramnocke a peck of Land called Bramnocks Adventure lying in the County of Dorc^r on the West side of a small creek which divides Poler Marsh Land and the Said Land lying in a creek called Fishing Creek run Little Choptank river Begining at a marked pine at the mouth of the Said Small creek standing on the point on the west side of the creek and running for bread the South West twenty five pches with the land of John Gallions to a stubed white Oak on the West with a line drawn South for length three hundred and twenty pches to a marked red Oak on the South with a line drawn East twenty five pches to a marked oak on the East with a line drawn North from the Said Oak bounding with the creek three hundred and twenty pches to the first bounded pine Land and laid out for fifty Acres more or less To be held of the Manor of Nanticoake Per me Daniell Clarke Dep^ty Surveyor

Edmund Bramnock Cert 50 Acres Called (Bramnocks Adventure) Charged to the Rent Role

Jno Brook Cert August the 6th 1670 100 A. called Brooks Charged to the rent role

To the Honble the Lieutenant Generall, By virtue of a warrant granted unto John Brooke of the County

Rec^d 3^d Octr 1750 to Saml Hubbard and Nd to Thos Cooke.

Liber I.I. (419) County of Dorchester Chirurgeon out of His Lopps Secretary's Office for one hundred Acres of Land bearing date the 25th day of July 1670 due to him by assignment from Robert Ridgely the Assignee of Robert Boyd & Daniell Clark Deputy Surveyr under Jerome White Esq. Surveyr Genl. have laid out for the Said Brookes a peell of Land called Brookes out lott lying in the County of Dorchester at the head of a Creek called Hogson Creeke in Little Choptanck Rivr beginning at a Marked pine on the East side of the Creeke and running for breadth North West fifty pches to a Marked red Oak standing on a Logg on the North with a line drawn North East for length three hundred and twenty pches to a Marked white Oak on the East with a line drawn South East fifty pches to a Marked pine in a Marsh at the head of a branch on the South with a line drawn South West bounding with the land of Henry Aldreds three hundred and twenty pches to the first bounded tree Cord and now laid out for One hundred Acres more or less To be held of the Manno of Nantucoake pine Daniell Clarke Deputy Surveyr.

(420) Sept. 30th 1670 Jno Greyroft Cord 250 Acres Phanfalain Fields Eido Rights Lib. II fo. 271 Cheared to the Rent Role Patented 10th June 1671 Pat. Lib. W.T. fo. 250

To the Hon ble the Lieut Genll

By virtue of a Ward Granted unto John Greyeroft out of his Lopps Secretaries Office dated the Twentieth of September 1670 Thomas Taylor Deputy Surveyr do in humble manner certifie that I have laid out a peell of Land lying on the East side of Chesapeake Bay in a Creek called Clark water beginning for breadth on the East side of the Said Creek at a Marked red oak running North one hundred and fifty pches to a white oak bounding on the North with a line drawn East for length unto the woods three hundred and twenty pches bounding on the East with a line drawn South one hundred and fifty pches bounding on the South with a line drawn West the length of three hundred and twenty pches till it intersects the first bounded tree Cord and now laid out for two hundred and fifty Acres more or less To be held of the Manno of Nantucoake lying in the County of Dorchester pine Thomas Taylor Dep. Surv.

(421) Sept. the 28th 1670 Wm Worgan Cord 50 Acres (Worgins Chance) Cheared to the Rent Role

To the Honble the Lieut Genll

By virtue of a Warrant Granted out of his Lopps Secretarys Office unto James Solby bearing date the five & twentieth day of July for one hundred Acres due by the Lot fall of a peell of Land called Black hall by the Assignee of James Solby unto William Worgin bearing date the twentieth day of Septemr 1670 for fifty Acres out of the Said Ward I Daniell Clarke Deputy Surveyr under Jerome White Esq. Surv. Genl. have laid out for the Said Worgin a peell of Land called Worgins Chance lying in the County of Dorchester at the uppermost branch of Fishing Creek in Little Choptanck Rivr beginning at a stubbed white oak standing by a stub side and running up the branch towards the Land of Robert Harwood fifty pches for length North East to a stubbed pine standing on a point on the North with a line drawn South East from the said pine for length One hundred and fifty pches to a Marked red oak in a swamp on the South with a line drawn South West fifty pches to a Marked pine on the South with a line drawn North West from the said pine One hundred and fifty pches to the first bounded white oak Cord and now laid out for fifty Acres more or less To be held of the Manno of Nantucoake pine Daniel Clarke Dep. Surv.

(422) August the 6th 1670 James Neal Cord 350 Ac

To the Honble the Lieut General

By virtue of a Warrt granted out of his Lopps Secretarys Office unto Capt. James Neale bearing date the Second day of this Instant

(These)

Liber I.I. (422) Called Courtfield Grange This Cord Entred Lib. WT fo. 3 Rt.

The same in humble Manner to Certifie that I Charles Bolder Deputy Surv. under Jerome White Esq. Surveyr Genl have laid out for the Said James Neale a peell of Land called Courtfield Grange lying in Calvert County on the West side of the North Forks of Patuxent Rivr aforesaid and beginning at a bounded white Oak standing by the side of Patuxent Rivr aforesaid it being the Northermost Corner tree of the land of Dometius Cartwright called Brenton bounded by the said land and running North West for five hundred pches to a bounded poplar running North and by West for two hundred and seven pches to a bounded white Oak and from the said Oak South East to the side of the river aforesaid bounded by the said river and running as the said River runneth to the first bounded tree Cord and now laid out for three hundred and fifty Acres more or less To be held of the Manno of Patuxent Boteler Deputy Surv.

(423) Sept. 29th 1670 Jos. Hobbs Allen and Robt Hobbs Cord. 300 A. Called Rich Levell Rt. fo. 86 Lib. II. 79 96 Ch. 236 Patented the 10 of June 1671 Pat. Lib. WT fo. 279 Cheared to the Rent Role

To the Honble the Lieut Genll

By virtue of a warrant granted out of his Lopps Secretarys Office unto Joseph Allen and Robert Hobbs dated the Second day of August last past These are humbly to Certifie that I Charles Boteler deputy Surveyr under Jerome White Esq. Surveyr Genl have laid out for the Said Allen & Hobbs a peell of Land called the Rich Levell lying in Calvert County on the East side of Patuxent River and beginning at a bounded Spanish oak a peell of land formerly laid out for Joseph Dawkins and Robert Andrews called the Hall bounded by the said land and running East Eighty pches to a bounded oak of the said land and from thence Comby with the said land and running North two hundred pches to a bounded black walnut of a peell of land formerly laid out for Thomas Letchworth bounded by the said Letchworths Land & running as the said Land runeth for two hundred and forty pches to a bounded white oak standing in a line of a peell of Land formerly laid out for James Thompson called (Fairwell) bounded by the said Thompsons Land and running as the said Land runeth for two hundred and forty pches till it intersects a line of a peell of Land called Batchellors Hall (formerly laid out for Joseph Dawkins and Edward Earle) and with the so said to the first bounded tree Cord and now laid out for three hundred Acres more or less To be held of the Manno of Calverton Boteler Deputy Surveyor.

(424) Octob. 18th 1670 John Biggar Cord 350 Ac Called Mile End Vide Rt. Lib. II. fo. 237 Dat. 10th March 1670 Cheared to the Rent Role

To the Honble the Lieut Genll

By virtue of a Ward granted out of his Lopps Secretarys Office unto John Biggar bearing date the fourth day of August last past These are humbly to Certifie that I Charles Boteler Deputy Survey. under Jerome White Esq. Surv. Genl. have laid out for the Said John Biggar a peell of Land called (Mile End) lying in Calvert County on the East side of the Western branch of Patuxent Rivr (which is called the Dividing Creek) beginning at a bounded pochicory being a bounded tree of the land of Peter Archer called (Waymouth) bounded by the said Land and running North North West for One hundred and fifty pches to a bounded poplar of the said Archers Land and likewise of a peell of Land of Vincian Beale called (Clinton) and from the said Popular Cortt running North North West with the said Beales Land for One hundred and fifty pches to a bounded pochicory and from the said Pochicory running East North East for One hundred and Eighty seven pches to a bounded oak and from the said Oak running South South East for three hundred pches to a bounded oak and from thence to the first bounded tree Cord and now laid out for three hundred and fifty Acres more or less To be held of the Manno of Calverton Boteler Deputy Surveyor.

(425) The Turner Cord 100 Called Corn field Plain Creek Pat. fol. 64 in this book

October 23th 1670

By virtue of a Ward granted unto Thomas Turner of the County of Cecil Arundell for two Hundred Acres of Land bearing date the

(30th)

Liber I.I. (425) Pat 10th March 1670 Cons Pat Lib K.K. fol 160 Charged to the Rent Role 426

30th day of September 1670 The So are in humble manner to Certifie that I George Yate Deputy Surv. under Jerome White Esq. Surv. Genl have laid out for the Said Turner a parcell of Land called Corne field Creek plain lying in the Said County on the East Side of a Creek on Magaty river called Corn field Creek beginning at a bounded white Oak in the Line of Tho. Land of Tho. Homewood and running West and by North Sixty Pches to a bounded white Oak standing by the Said Creek then bounding on the Said Creek and branch lying in North West two hundred and twenty Seven Pches to the West Line of the land formerly laid out for Paul Dorrill then by Dorrills Said East Ninety three Pches bounded on the East by a line drawn South and by East to the first bounded tree Cont. and now laid out for One hundred Acres of Land more or less To be held of the Manno. of Ann Arrundell Pine George Yate Dep. Surv.

October 23th 1670

Tho. Homewood Cert. 150 Ad Called Homewoods Addition Vide Rt. fol 65 in hoc Libro — Pat 10th March 1670 Pat Lib. K.K. fo: 164 Charged to the Rent Role

By virtue of a Warr. granted unto Thomas Homewood of the County of Ann Arrundell for two hundred Acres of Land bearing date the 30th day of September 1670 The So are therefore in humble manner to Certify that I George Yate Deputy Surv. under Jerome White Esq. Surv. Gen. have laid out for the Said Homewood a peell of Land called Homewoods Addition lying on the West Side of Chesapeake bay in the Said County beginning at a bounded Oak and running East & by South to a bounded white Oak of a peell of Land of the Said Homewood One hundred Pches then unto Chesapeake bay North and by West two hundred fifty six Pches to a bounded Hickory of a peell of Land formerly laid out for Paul Dorrill then West by Dorrills Line One hundred Pches bounded on the West by a line drawn South and by East to the first bounded tree Cont. and now laid out for One hundred & fifty Acres of Land more or less To be held of the Manno. of Ann Arrundell Pine George Yate Deputy Surveyor

(427) October 23th 1670.

Tho. Turner James Conway Cert. 50 (Forked Neck) Vide Rt in this book fol 65. Pat 10th March 1670 Pat Lib K.K. fol 170 Charged to the Rent Role

By virtue of a Warr. granted unto Thomas Turner of the County of Ann Arrundell Gentl. for two hundred Acres of Land bearing date the thirteeth day of Sept. 1670 fifty Acres thereof was Assigned unto James Conway from the Said Turner The So are therefore in humble manner to Certifie that I George Yate Deputy Surv. under Jerome White Esq. Surv. Genl have laid out for the Said Turner and Conway a peell of Land called Forked Neck lying in the Said County on the South Side of the Magaty Riv. beginning at a bounded Water Oak in the South and by West Line of the Land of Robert Fyll. called Brushy Neck and running South and by West two hundred Pches to a bounded Poplar of the Said land then on the main branch of Forked Creek and down the Said creek to a Marked Water Oak One hundred and fifty Pches then East South East Sixty Pches to the first bounded tree Cont. and now Laid out for fifty Acres of Land more or less To be held of the Manno. of Ann Arrundell Pine George Yate Deputy Surveyor

James Conway ass. from Turner

Know all men by these Presents that I Thomas Turner of the County of Ann Arrundell do By these Presents Assign Over from me my heirs or Assigns for ever all my right title Claim & demand of and in a Warr. for fifty and twenty Acres of Land taken out of a Warr. for two hundred Acres bearing date the 30th day of Sept. 1670 unto James Conway his heirs and Assigns for ever In witness whereof I have hereunto Set my hand and Seal this 20th day of October 1670

Tho. Turner (Sealed)

Signed and Sealed in the Presents of us
George Yate
Joshua Hall

(428)

(Cecilius)

Liber I.I. (428) Jno Homewood Pat. 590 (Holme Hill)

Cecilius &c To all persons to whom these Presents shall Come Greeting in Our Lord God Everlasting Know ye that We for our consideration that John Homewood of the County of Ann Arrundell in our Said Province of Maryland Gentl. hath due unto him five hundred Acres of Land within our Said Province by a Rt from John Lawson for his the Said Lawsons transporting Ann Stoker Thos. John Brown Adam Mugleigh John Fish Thomas Mason Wm Barton Richd Flint Richd Bateson Thomas Wood and John Dixon how to inhabit as appears upon Record and upon such Conditions and terms as are expressed in our Conditions of Plantacon of Our Said Province of Maryland under Our greater Seal at Arms bearing date at London the Second day of July in the Year of Our Lord God 1648 with such Alterations as in them is made by Our Declaration bearing date the two and twentieth of Sept. Anno 1658 remaining upon record in Our Said Province of Maryland do hereby

Cert EE. 107

Grant unto him the Said John Homewood a peell of Land called Holme Hill lying in Talbot County on the North Side of Choptanck and on the West Side of the Western branch of the Said river beginning at a Marked Oak upon a point and running for Breadth West South West up a branch two hundred and fifty Pches to a Marked Oak bounded on the West by a line drawn North North West from the Said Oak three hundred and Sixty Pches on the North by a line drawn East North East from the end of the North North West Line two hundred and fifty Pches untill it intersect a parallell drawn from the Western branch on the East by the Said branch on the South by the first West South West Line Cont. and now laid out for five hundred Acres more or less Together with all rights Profits and benefits thereunto belonging

(429)

Royal mines Excepted To have and To hold the Same unto him the To John Homewood his heirs and Assigns for ever To be holden of us & our heirs as of our Baltimore in free and common Socage by fealty only for all manner of Services yielding and paying therefore yearly unto us or our heirs at our Receipt at our City of Saint Mary's at the two most usuall feasts in the year (viz) at the feast of the Annunciacon of the Blessed Virgin Mary and at the feast of Saint Michaell the Arch Angell Seven Pounds Sterling Rent of Silver or Gold

Rent 7 s Pound

And for a fine upon every Alienacon of the So Land or any part or parcell thereof One whole years rent in Silver or Gold or the full value thereof in such commodities as We or our heirs or Such Officer or Officers appointed by us or our heirs from time to time to Collect and receive the Same Shall Accept in discharge thereof at the Choice of us or our heirs or Such Officer or Officers appointed by us or our heirs from time to time to collect and receive the Same Shall Accept in discharge thereof all the Choice of us or our heirs or Such Officer or Officers as aft. Provided that if the Said John Homewood his heirs or Assigns Shall

(430)

not pay unto us or our heirs or Such Officer or Officers as aft. the Said Sum or a fine before Such Alienacon and Enter the So Alienacon upon record Either in the provincial Court or in the County Court where the Said peell of Land lyeth within One month next after Such Alienacon the Said Alienacon Shall be void and of none Effect Given at our City of St Mary's under our Great Seal of our Said province of Maryland the One and twentieth day of September in the xxxx the year of our Dominion over our Said Province of Maryland Annoque Dom. Mdcl.xx

Anno Dom: 1667 September 4th

Imported Charged to the Rent Role

Laid out for John Drummond son of George Richardson of this province a peell of Land lying on the East Side of Chesapeake bay in Transquakin River on the North Side of the Western branch of the river beginning

(at)

Liber I.I. (429) Pat 10th March 1670 Ibidem Pat Lib K.K. fol 160 Charged to the Rent Role 426

30th day of September 1670 These are in humble manner to Certifie that I George Yate Deputy Surv. under Jerome White Esq. Surv. Genl have laid out for the Said Turner a parcell of Land called Corn field Creek plain lying in the Said County on the East side of a Creek on Magaty river called Corn field Creek Beginning at a bounded white Oak in the Line of Mr. Land of Thos Homewood and running West and by North Sixty pches to a bounded white Oak standing by the Said Creek then bounding on the Said Creek and branch lying up North North West two hundred and twenty Seven pches to the West Line of the land formerly laid out for Paul Dorrill then by Dorrills Said East Ninety three pches bounded on the East by a line drawn South and by East to the first bounded tree Corr. and now laid out for One hundred Acres of Land more or Less To be held of the Manno. of Ann Arundell Pine George Yate Depty Surv.

Thos Homewood Cert 150 Ad Called Homewoods Addition Ibid. Lib K.K. fol 65 in hoc Libro — Pat 10th March 1670 Pat Lib. K.K. fo: 164 Charged to the Rent Role

October 23th 1670

By virtue of a warr. granted unto Thomas Homewood of the County of Ann Arundell for two hundred Acres of Land bearing date the 30th day of September 1670 These are therefore in humble manner to Certify that I George Yate Deputy Surv. under Jerome White Esq. Surv. Genl have laid out for the Said Homewood a peell of Land called Homewood Addition lying on the West side of Chesapeake bay in the Said County beginning at a bounded Oak and running East & by South to a bounded white Oak of a peell of Land of the Said Homewood One hundred pches then running Chesapeake Bay North and by West two hundred fifty six pches to a bounded Ile thorn of a peell of Land formerly laid out for Paul Dorrill then West by Dorrills Line One hundred pches bounded on the West by a line drawn South and by East to the first bounded tree Corr. and now laid out for One hundred & fifty acres of Land more or less To be held of the Manno of Ann Arundell Pine George Yate Deputy Surveyor

(427) The Turner James Conway Cert 50 (Forked Neck) Ibid. Lib. K.K. fol 65. Pat 10 March 1670 Pat Lib K.K. fol 170 Charged to the Rent Role

October 23th 1670.

By virtue of a warr. granted unto Thomas Turner of the County of Ann Arundell County for two hundred Acres of Land bearing date the thirteeth day of Sept. 1670 fifty Acres thereof was assigned unto James Conway from the Said Turner These are therefore in humble manner to certifie that I George Yate Deputy Surveyor under Jerome White Esq. Surveyor Genl have laid out for the Said Turner and Conway a peell of Land called Forked Neck lying in the Said County on the South side of the Magaty Riv. beginning at a bounded Water Oak in the South and by West Line of the Land of Robert Fyle called Bushy neck and running South and by West two hundred pches to a bounded Poplar of the Said Land then on the main branch of Forked Creek and down the Said creek to a Marked Water Oak One hundred and fifty pches then East South East Sixty pches to the first bounded tree Corr and now Laid out for fifty Acres of Land more or Less To be held of the Manno of Ann Arundell Pine

George Yate Deputy Surveyor.

James Conway ass. from Turner

Know all men by these presents that I Thomas Turner of the County of Ann Arundell do by these presents assign over from me my heirs or Assigns forever all my right title Claim & demand of Land in a warr. for fifty and twenty Acres of Land taken out of a warr. for two hundred Acres bearing date the 30th day of Sept. 1670 unto James Conway his heirs and Assigns forever In witness whereof I have hereunto set my hand and Seal this 20th day of October 1670

Thos. Turner (Seale)

Signed and Sealed in the presence of us
George Yate
Joshua Hall

(428)

Caecilius

Liber I.I. (428) Jno Homewood Pat. 530 (Holme Hill)

Caecilius &c To all persons to whom these presents shall come Greeting in Our Lord God Everlasting Know ye that we for our consideration in that John Homewood of the County of Ann Arundell in our Said Province of Maryland Gent. hath due unto him five hundred Acres of Land within our Said province by a st from John Lowson for his the Said Lowsons transporting Christopher Rigby John Brown Adam Sligleigh John Fish Thomas Mason Ithu Barton Richd Flint Richd Bate Jon Thomas Wood and John Dyson here to inhabite as appears upon Record and upon such Conditions and terms as are expressed in our Conditions of Plantacon of Our Said Province of Maryland under Our greater Seal at Armes bearing date at London the Second day of July in the year of Our Lord God 1649 with such alterations as in them is made by Our Declaracon bearing date the two and twentieth of Sept. Anno 1658 remaining upon record in our Said Province of Maryland do hereby Grant unto him the Said John Homewood a peell of Land called Holme Hill lying in Talbot County on the North side of the potancke and on the West side of the Western branch of the Said river beginning at a Marked Oak upon a point and running for breadth West South West up a branch two hundred and fifty pches to a Marked Oak bounded on the West by a line drawn North North West from the Said Oak three hundred and twenty pches on the North by a line drawn East North East from the end of the North North West Line two hundred and fifty pches untill it intersect a parallell drawn from the Western branch on the East by the Said branch on the South by the first West South West Line Corr and now laid out for five hundred Acres more or Less Together with all rights profits and benefits thereunto belonging Royal mines Excepted To have and to hold the Same unto him the Said John Homewood his heirs and Assigns forever To be Holden of us & our heirs as of our Baltimore in free and Common Soccage by fealty only for all manner of Services yielding and paying therefore yearly unto us or our heirs at our Receipt at our City of Saint Mary at the two most usuall feasts in the year (viz.) at the feast of the Annunciacon of the blessed Virgin Mary and at the feast of Saint Michaell the Arch Angell by even & equall portions the rent of Ten Shillings Sterl in Silver or Gold And for a fine upon every Alienacon of the Said Land or any part or parcell thereof One whole years rent in Silver or Gold or the full value thereof in Such commodities as we or our heirs or Such Officer or Officers appointed by us or our heirs from time to time to Collect and receive the Same shall accept in discharge thereof at the Choice of us or our heirs or Such Officer or Officers appointed by us or our heirs from time to time to collect and receive the Same shall accept in discharge thereof all the Choice of us or our heirs or Such Officer or Officers as aft. Provided that if the Said John Homewood his heirs or Assigns shall not pay unto us or our heirs or Such Officer or Officers as aft. the Said Sum or fine before Such Alienacon and Enter the Said Alienacon upon record Either in the provincial Court or in the County Court where the Said peell of Land lyeth within one month next after Such Alienacon the Said Alienacon shall be void and of none Effect Given at our City of St Marys under our Great Seal of our Said province of Maryland the One and twentieth day of September in the xxxix year of our Dominion over our Said Province of Maryland Annoq Dom. 1667

(429)

Rent of Fifty Sterl

Anno Dom: 1667 September 4th

Imported (Charged to the Rent Role)

Laid out for John Edmundson & George Richardson of this Province a peell of Land lying on the East side of Chesapeake Bay in Transquakin River on the North side of the Western branch of the river beginning

(at)

Liber J.J. (430)

at a marked oak standing near the River side and running up the river North West three hundred and twenty pches to a run of Water in a swamp by an Indian bridge then into the woods for length three hundred and twenty pches North East then South East three hundred and fifty pches then South East to the first bounded tree Cont five hundred Acres more or less Incl Dimins for eight hundred Acres Surveyed by George Richardson

(431)

Thus far Entred in the time of Mr. Mary Clarke of the office and now after this the Hon.ble Wm. Talbot Esq.r Secretary begins 1670

Maryland ss. Know all men by these presents that I Timothy Goodridge of the County of Talbot for a valuable Consideracon already received have granted bargained Sold Enfeoffed & Confirmed unto John Edmundson of the Same place Merch.t all my right title interest claim and demand of in and to eight hundred Acres of Land due to me by virtue of a warr.t for Seventeen hundred acres of Land bearing date the 22.d day of Nov.r last to have and to hold to him the said John Edmundson his heirs and assigns forever from me my heirs or assigns forever In witness whereof I have here unto Set my hand and Seal this 27.th day of Nov.r in the 39.th year of the dominion of Cecilius & Annoq Dom. 1670 Timothy Goodridge (Seal)

Signed Sealed & Ded in the presence of

Decemb.r the 8.th 1670 John Edmundson Cert 400 Acres Upper Dover Charged to the Rent Roll Patented the 10.th of May 1671 Pat Lib.r W.S. fol 270.

To the Hon.ble The Lieu.t Gen.ll

By virtue of an assignt from Timothy Goodridge of p.t of a warr.t for Seventeen hundred Acres of Land bearing date the 22.d day of Novem.r last and assigned unto John Edmundson Merch.t I Will. Hornsley Deputy Surv.r under Jerome White Esq.r Surv.r Gen.ll having laid out for the said John Edmundson a peell of Land called Upper Dover Lying in Talbot County on the North Side of Choptanck riv.r begining at the Mouth of a creek called Robin Hoods Creek at a marked oak and running North East one hundred pches to a pocket hickory and then with a line drawn North West Six hundred & fifty pches and then with a line drawn South West One hundred pches to a marked oak and then with a line drawn South East Six hundred and fifty pches to the first bounded tree Contains now laid out for Four hundred Acres of Land more or less Incl To be held of the Manno.r of Baltemore. Pme Wm. Hemsley Deputy Surveyor

Maryland ss. Know all men by these presents that I John Edmundson of the County of Talbot for a valuable consideracon already received have granted Bargained and Sold unto Richard Holland of the Same County all my right Title Interest Claim and Demand of in and to eight hundred Acres of Land due to me by virtue of a warr.t for Eight hundred Acres of Land bearing date the thirteenth day of December 1670 To have and to hold to him the said Richard Holland his heirs and assigns forever In witness whereof I have here unto Set my hand and Seal this 17.th day of Jany in the 39.th year of the dominion of Cecilius & Annoq Dom. 1670. John Edmonds (Seal)

Signed Sealed & Ded in the presence of John Hurt his mark Robt R Benton.

(432) Jany the 17.th 1670 Richard Holland Cert 700 Acres Charged to the Rent Role Doncaster Pat 10.th May 1671 Pat Lib.r W.S. fo: 214.

To the Hon.ble the Lieu.t General

Upon the assignt of a p.t of a Warr.t granted unto John Edmundson Merch.t for eight hundred Acres of Land bearing date the 13.th day of December last Seven hundred of the Same assigned unto Rich: Holland The humbly Sheweth that I Will.m Hemsley Deputy Surveyor under Jerome White Esq.r Surv.r Gen.ll have laid out for the said Richd Holland a peell of Land called Doncaster lying in Dorchester County on the South Side of Choptanck riv.r on the North Side of Edmundsons Creek begining at a White Hickory tree and running up the creek and fresh run Easterly Six hundred pches then with a line drawn North One hundred and Sixty pches then with a line drawn West Six hundred

(Perches)

Liber J.J. (432)

Perches then with a line drawn South to the first bounded tree Cont and now Laid out for Seven hundred Acres more or less To be held of the Mannor of Baltemore Pme Wm. Hemsley Deputy Surveyor

Decem.r the 22.d 1670 John Edmundson Cert 400 Lower Dover Patented the 10.th of May 1671 Pat Lib.r W.S. fol 288 Charged to the Rent Roll

To the Hon.ble the Lieu.t Gen.ll

By virtue of a warr.t for three hundred Acres of Land granted unto Jno. Edmundson Merch.t bearing date the 21.st day of November last and the remainder of a warr.t for Eight hundred Acres of Land bearing date the 10.th day of this present December I William Hemsley Deputy Surveyor under Jerome White Esq.r Surv.r General have laid out for the Acres.d John Edmundson a peell of Land called Lower Dover Lying in Talbot County on the North Side Choptanck river begining at a Marked oak being the bounded tree of a peell of Land formerly laid out for Samuell Winslow and running West with Winslows Land four hundred pches and with a line drawn North two hundred pches until it intersect a peell of Land called Dover and with the said Land unto the first bounded oak Cont and now laid out for four hundred Acres more or less To be held of the Manno.r of Baltemore Pme Wm. Hemslow Deputy Surveyor

October the 16.th 1669 Jno. Edmundson Cert 300 Acres Patent Lib.r K.K. fol 282. Wakefield Charged to the Rent Roll Patented the 10.th of May 1671

To the Hon.ble the Lieu.t Gen.ll

Upon the remainder of a Warr.t of Eleven hundred Acres of Land Granted unto John Edmundson Merch.t bearing date the 20.th day of Aug.t last The so humbly Sheweth that I Wm. Hemsley deputy Surv.r under Jerome White Esq.r Surveyor Gen.ll have laid out a peell of Land called Wakefield Lying in Dorchester County on the South Side Choptanck riv.r in a creek called Hunting Creek begining a Marked oak at the Mile End of John Smiths Land and running up the creek East and by North One hundred and fifty pches then with a line drawn North and by West three hundred and twenty pches then with a line drawn West and by South One hundred and fifty pches then South and by East three hundred and twenty pches to the first bounded tree Containing and now laid out for three hundred Acres more or less To be held of the Mann.r of Baltemore Pme Wm. Hemsley Dep.ty Surveyor

(433) October the 16.th 1669 Jno. Edmundson Cert 300 Acres The Freshes Charged to the Rent Role Patented the 10.th of May 1671 Patent Lib.r K.K. fol 317.

To the Hon.ble the Lieu.t Gen.ll

By virtue of a warr.t granted unto John Edmundson Merch.t for three hundred Acres of Land bearing date the 20.th and twentieth day of Aug.t last I Wm. Hemsley deputy Surv.r under Jerome White Esq.r Surv.r Gen.ll have laid out for the said John Edmundson Merch.t a peell of Land called the Freshes adjoining in Talbot County on the fresh run of the head of Red Roll Fredawon Creek on the North Side of Choptanck river begining at the Easternmost bounded tree of Edmonds Freshes being a marked oak running South East by South One hundred and Sixty pches to a Wked oak at the Miles end of Job mutt then with a line drawn North East by North Three hundred and Seventy pches to an other marked oak then with a line drawn North West by North One hundred pches to a marked white oak near a pocosin Swamp being the Norther most bounded tree of Edmonds Freshes then running North East by North Sixty pches to a marked red oak and then with a line drawn North West and by North One hundred and Sixty pches to a marked hickory then with a line South West and by West One hundred pches till it inter Edmonds Freshes and so with Edmonds Freshes to the first bounded tree bounded on the South with Job Mutts Land Containing and now laid out for three hundred Acres more or less To be held of the Mann.r of Baltemore Pme Wm. Hemsley deputy Surv.r

Maryland ss. Whereas John Tilly of the City of London Mariner had formerly Set forth unto him under the great Seal of this province a peell of Land called Tillies Fancies Lying on the East Side of Chesapeake Bay and on the West Side of a Riv.r in the said Bay called Chester Riv.r and on the East Side of Langfords Bay in the said River Begining at a Wked Cedar

(Tree)

Libr. P. P. (433)

tree standing on a point by a Cove and running North West and by north up the said Bay for the length three hundred pches to a marked Locust standing near a point and from the said Locust with a line drawn North East and by East for three hundred and twenty pches till it intersect a parallel line drawn from South East and by South for three hundred pches and from the end of the parallel line running South West and by West for three hundred and twenty pches to the first marked Cedar — Containing and then laid out for six hundred acres and whereas I am informed that divers persons that have taken up land since adjoining to the said Fulling land have run within the bounds of the said Fullers land to his very great damage and for that you were the Surv.r that then run out the said land and therefore the antient bounds thereof are best known unto you — These are therefore in the name of the Right Hon.ble the Lord Proprty to require and impower you William Courtney of the County of Talbot Gent. to lay out and the survey for the said John Fulley the said peell of land according to the antient bounds thereof provided the lines thereof do not run into any other mans land taken up before the said peell of land was first surveyed by you for the said Fulley or any land before that time reserved for his Lopps use and return your certificate of survey with the name of the place in what County it lyes and of what manno to be holden into the Secretaries office with all convenient speed and for so doing this shall be your warr. Given under my hand and seal of the said office the fourteenth day of February in the 39th year of the dominion of Cecilius Ld Baron Baltimore Anno Domi 1670

Charles Calvert (Locus Sigilli)

434

To William Courtney of the County of Talbot Gent

Mary Land Lib. H fol. 47.

Whereas Richard Nevel Head formerly set forth unto Rich. under the great seal of this province a peell of land lying upon the North side of Potomack river near a creek called Hamptom Creek beginning at the mouth of the said creek and running South and by East by the river for the length of one hundred and five pches bounding on the South with a line drawn East and by South from a marked Oak standing at the end of the first line for the length of five hundred pches on the East with a line drawn North from the end of the former line untill it fall into Hampton Creek on the North with the said creek on the West with the said river Cove and then laid out for three hundred acres more or less which peell of land by severall mesne rights is vested and settled in Eliz. Young of Charles County widdow and whereas I am informed by the said Eliz. Young that severall persons that have taken up land adjoining to the said peell of land have run their lines within the bounds of the same to her very great damage as is said Reserve and Cove and therefore for the said Eliz. Young the said peell of land according to the antient bounds thereof provided the lines thereof do not run into any other mans land taken up before the said peell of land was first surveyed for the said Nevell or any land before that time reserved for his Lopps use and return your certificate of survey with the name of the place in what County it lyes and of what manno to be holden in the Secretaries office with all convenient speed and for so doing this shall be your warr. Given under my hand and seal of the said office the seventeenth day of February in the 39 year of the dominion of Cecilius Ld Baron Anno Domi 1670

Charles Calvert (Locus Sigilli)

To Jerome White Esq.r Surv. Genl or his Deputy

(435) June the 13th 1670 Huddleston Valentine Certd 100 C called Lost Labour Let fall the 17th of March 1670

To the Honble the Surv. Generall

By virtue of these warrts granted out of his Lopps Secretaries office unto Valentine Huddleston and dated the twenty fifth day of March and the twenty seventh of April last past these are humbly to certifie that I Charles Boteler Deputy Surveyor under Jerome White Esq.r Surveyor Genl have laid out for the said Valentine Huddleston a parcell of land called Lost Labour

Labour)

Libr. P. P. (435)

Calvert Co

Labour) Lying in Calvert County on the East side of Patux.t Riv.r near the head of a creek called Battle Creek and beginning at a bounded pochicory being the corner tree of the land of Tobias Norton bounded on the West by the said land and a line drawn South for one hundred and twenty pches to a bounded ash of the said land standing in a swamp bounded on the South by a line drawn East for one hundred and thirty four pches to a bounded oak bounded on the East by a line drawn North till it intersect a parallel drawn from the first bounded tree and now laid out for one hundred acres more or less to be holden of the Manno of Calverton

Charles Boteler Deputy Surveyor

Sandy the 26th 1670 Albington John Certd 370 Acres Rts W.S. fol 66 Gloucester Hall Patented 10th June 1671 Patent Lib K K fol 210 Charge to the Rent Role

By virtue of a warrt granted out of his Lopps Secretaryes office unto John Albington bearing date the second of this instant the fore named by certifie that I Charles Boteler Deputy Surv.r under Jerome White Esq.r Surveyor Genl have laid out for the said John Albington a parcell of land called Gloucester Hall lying in Calvert County on the South side of Patux.t Riv.r between a peell of land formerly laid out for Robert Brooke Esq.r called Brooke Co.r the said land being now in the possession of the Orphans of Thomas Seachwell and a peell of land now in the possession and occupation of William Mills beginning at a bounded oak being the North East corner tree of the said Brooke Co.r and running West with the said land three hundred and twenty pches to an oak marked with four notches on the side of a hill and from the said oak continuing with the said land and running west and by north for one hundred and sixty pches to a bounded ash in a swamp and from the said ash running north and by West for one hundred twenty five pches to a line of the land of William Mills bounded on the North by the said Mills his land and running as the said land runneth to a bounded tree of the said land standing on the North side of a creek by the side of Patux.t Riv.r bounded by the said Riv.r to the first bounded tree containing and now laid out for three hundred seventy acres more or less to be holden of the Manno of Calverton

Boteler D. S.

February 9th 1670 Jordan John Certd 200 Acres Turkey Neck. (436) Rts W.S. 46. Patented 10th June 1671 & do Patent Lib K K fol 281. Charge to the Rent Role

By virtue of a warrt granted out of his Lopps Secretaryes office unto John Jordan and Raphael Haywood which said warr being assigned by the said Haywood whole to the use of the said Jordan the fore named by certifie that I Charles Boteler Deputy Surv.r under Jerome White Esq.r Surveyor Genl have laid out for the said John Jordan a peell of land called Turkey Neck lying in Calvert County in the branches of a swamp called Zachaia and beginning at a bounded white oak standing at a point of a forke of the said swamp bounded by the South East branch of the said forke and running as the said branch runneth for three hundred and twenty pches to a bounded red oak by the side of the said branch and from the said oak running west sixty pches to a bounded oak and from thence running south south west one hundred sixty five pches to a bounded oak and from thence running west one hundred and fifteen pches to a bounded popular by an Indian path and from thence running north west three hundred and thirty pches to a bounded white oak standing in the westermost branch of the forke aforesaid and with the said forke to the first bounded tree containing and now laid out for two hundred acres more or less to be held of the Manno of Calverton

Boteler Deputy Surv.r

Know all men by these presents that I Mathew Howard of the City of Annapolis gent. for a valuable consideration to me in hand paid by John Howard have assigned and set over and by these presents do assign and set over unto the said John Howard all my right title interest claime to right for one hundred acres of land to me due as appears upon record in the Secretaryes office to have and to hold the same unto him the said John Howard his heirs and assigns for ever witness my hand and seal the

Mathew Howard (Seal)

Sealed and delivered the 8th day of February 1685 present of the S Marks of Sarah Howard. John Price

(Know)

(78) 1670

Liber I.I. (436) Know all men by these presents that I Percivall Read of the Citty of Bristoll in the Kingdom of England Mariner for a valuable Consideracon to me paid by Ingram of the County of Somerset in the Province of Mary land Widdow do all my right title and interest of and in as well one ward to me granted the fourth day of May Anno One thousand Six hundred Sixty four and also fifty Acres of land more by assignt from Jeremiah Gilbert the assignee of James Johnson as appears upon record to the only use & behalfe of her the said Ingram her heirs or assigns

In witness hereunto I have set my hand and seal the 29th day of May Anno 1668

Witnesses hereunto John Blomfield
Richard Moy

Percivall Read (Sealed)

(437) On the back side of a warrant granted to Philip Shapleigh of Dorchester County the five and twentieth day of October One thousand Six hundred and Sixty for five hundred thirty three Acres of land was thus written viz:

Know all men by these presents that I Philip Shapleigh do assign over all my Right title and interest of the contents of the within mentioned ward from me my heirs Exors Admors and assigns unto Keneline Chefelyn his heirs Exors Admors and assigns In witness here of I have hereunto set my hand and seal this one and twentieth day of February 1670

Philip Shapleigh (Sealed)

Testis Walter Lane
Vincent Acheson

December the 30th 1670

Chefelyn Cert Ass. to Shapleigh 533 Ass. to Shapleigh infra (West Side Neck) Rights fol. 59 this book Patented to 11th June 1671 Charge to the Rent Role Pat. Sur. K. K. fo. 228

By virtue of a warrt granted unto Philip Shapleigh for five hundred thirty three Acres of Land out of his Lopps Secretarys Office bearing date the five and twentieth day of Octob. Anno 1670 assigned by the sd Philip Shapleigh unto Keneline Chefelyn I Philip Shapleigh deputy Surveyor do in humble manner Certifie that I have laid out upon the said Warrt five hundred thirty three Acres of land lying and being on the East side of Chesapeake bay in a creek called Lucutico on the South side of Creek beginning at a marked white Oak standing at the mouth of a little branch called Betties branch and running Angling with the said Branch South South West One hundred and Sixty Pches to a marked popular standing by a swamp side with a line drawn from the said popular for length into the woods South East five hundred and twenty Pches to marked red Oak and from the said Oak with a line drawn North North East with a branch called Shapleigh Branch One hundred and Sixty Pches to a marked white Oak standing at the mouth of the said branch and from the said Oak with a line drawn North West Angling with the Main creek five hundred and twenty Pches to the first bounded tree Which now laid out for five hundred thirty three Acres more or less lying in Somerset County in the Manor of Nanticoke called West Lookock

Pme Philip Shapleigh Deputy Surveyor.

On the back side of the foregoing Cert was thus written viz:

Know all men by these presents that I Keneline Chefelyn of the Citty of St. Maryes do assign over all my right title and interest of the within Certificate of land from me my heirs Exors Admors and assigns unto Philip Shapleigh his heirs Exors Admors and assigns In witness here of I have here unto set my hand and seal this one and twentieth day of February Anno 1670

Keneline Chefelyn (Sealed)

Testes Walter Lane
Vincent Acheson

(438) On the back side of a Warrt granted unto Randall Revell of the County of Somerset Gent. the 17th day of Decem. Anno 1670 for five hundred and fifty Acres of land was thus written viz:

Know all men by these presents that I Randale Revell do assign over unto Nicholas Fountain fifty Acres of Land of the within mentioned Warrt

(from)

(79) 1670

Liber I.I. (438) from me my heirs Exors Admors or assigns to the sd Nicholas Fountaine his heirs Exors Admors or assigns In witness here of I have here unto set my hand & seal this 28th day of January Anno 1670

Randall Revell

Testis Philip Shapleigh
Edward Jones

November Anno 1670

Rt. Nicholas Fountaine Cert 50 Acres Normandy. Patented to 11th June 1671 Charge to the Rent Role Patent Lib. K. K. folio 310

By virtue of a Ward granted unto Randale Revell out of his Lopps Secretarys Office bearing date the fourteenth day of Decemb. Anno 1670 for five hundred fifty Acres of land the said Randall Revell having assigned out of the said Ward fifty Acres unto Nicholas Fountaine I Philip Shapleigh deputy Surveyor do in humble manner certifie that I have laid upon the said ward fifty Acres of land for the said Nicholas Fountaine lying and being on the East side of Chesapeake bay in a river called Manoakin and a creek of the said river called Back Creek on the South side of the said Creek beginning at a marked pine running East one hundred and sixty Pches to a marked pecknery with a line drawn North to a former bounded oak of the said Nicholas Fountaines standing by the Creeks side Seventy two Pches and from the said oak with a line drawn North West Angling with the Creeks side One hundred and sixty five Pches to the first bounded tree and now laid out for fifty Acres more or less to be held in of the Manor of Nanticoke in Somerset County called Normandy

Pme Philip Shapleigh Deputy Surveyor.

21th of Febry 1670

Came Randall Revell of Somerset County Gent and desired a ward for five hundred Acres of Land being the remainder of his ward of five hundred and fifty Acres to him granted the 17th of Dec. Anno 1670

Wherefore the issue out in the name of the said Randale Revell for five hundred Acres of Land being due to him for the Consideracon aforesaid

Cert ed 21th of May next.

(439) Febr. 11th 1670 Came Thomas Hemsley of Calvert County & prayed his Pt. to fifty Acres of Land for transporting Margrett Woodcock into this province to inhabite

To the Honble the Lieut Gen. September the 29th 1670

Jasper Allen & Robert Hobs Cert Ass. to Sr Norwood 300 A. (Rich Levels) One Tobacco before and Patent.

By virtue of a warrt granted out of his Lopps Secretarys Office unto Jas per Allen and Robert Hobbs dated the second day of Augt last past These are humbly to certifie that I Charles Boteler deputy Surv. under Ground White Esq Surv. Genl have laid out for the said Jas per Allen and Robt Hobbs a parcell of land called Rich Levels lying in Calvert County on the North side of Patuxent River and beginning at a bounded Spanish Oak of a parcell of land formerly laid out for Joseph Dawkins and Robt Andrews called Neale Hale bounded by the said land and running East Eighty Pches to a bounded red Oak of the said Land and from the said Oak running by the sd Land North two hundred Pches to a bounded black walnut of Wm Land of Mr Loachworth bounded by the said Loachworths Land and running as the sd land runeth for two hundred and forty Pches to a bounded white Oak standing in a Lurio of a parcell of land formerly laid out for James Thompson called Trustwell bounded by the said Thompsons Land and running as the said Thompsons land runeth for two hundred and forty Pches till it inter sect a line of a parcell of Land called Bachellors Hale formerly laid out for Joseph Dawkins and Edward Parker and with the said land to the first bounded tree containing and now laid out for three hundred Acres more or less to be held in of the Manor of Calverton.

Boteler Depty Surv.

On the back side of the foregoing Certificate was thus written viz:

Know all men by these presents that we Jasper Allen and Robert Hobbs of Calvert County do assign and set over all our right title and interest of this within specified Cert for three hundred Acres of land called Rich Levels unto John Norwood of Potuxt River in Calvert County Planter his heirs Exors and assigns for ever In witness here of we have

(here unto)

Liber J.J. (439) hereunto put our hands and Seals this twenty third day of Jan.y 1670
Signed Sealed and Dd in the presence of us Edward Wilson — the Mark of Jasper A Allen (Sealed)
Roland Andrison — the Mark of Robert H Hobbs Sealed

October the 18th 1670

(Wilm Stophins 100 Acres) By virtue of a warr.t granted unto Thomas Welborne of the County of Ann Arundell Merch.t for twelve hundred Acres of Land bearing date the twentieth day of September one thousand Six hundred and Seventy nine assigned to Robert Wolfe One hundred Acres thereof was assigned unto William Stophins of the Said County gent as appears these are therefore in humble manner to certifie that I George Yate Deputy Surveyr under Jerome Lewis Esq.r Surv.r Genl. have laid out for the Said Stophins a Peck of Land called Stophins his Purchase lying on the South Side of Magaty river begining at a bounded Oak of the Land of Edw Wheelock in the line of the Land of John Ray and running South with the Said Rayes Land and Pickd Bayties Land two hundred and twelve pches to a bounded hickory Standing by a branch called Blaies branch bounded on the South by a line drawn South West Land by West Seventy five pches then by the line of the Land of Richard Moss to the Land of Edw Wheelock then by the Same Land to the first bounded tree Containing and now Laid out for One hundred Acres of Land more or less To be held of the Manor of Ann Arundell — Pme George Yate Deputy Surveyor —

(440) Lib. Prob. 128 Patented the 10th June 1671 Charged to the Rent Roll Patent fol. 128

June 14th 1669

(Wm Stophins Cert 60 Acres Pat Lib.r K.K. fol 244 (Deep point) — Patented the 10th June 1671 Rt. H.H. 304 — Charged to the Rent Roll) By virtue of a warr.t granted unto William Stophins of the County of Ann Arundell Gent. bearing date the Second day of June one thousand Six hundred Sixty and nine these are in humble manner to certifie that I George Yate of the County of Ann Arundell deputy Surveyr under Jerome Lewis Esq.r Surveyr Genl have laid out for the Sd Stophins a Peck of Land called the Deep point lying on the South Side of Magaty River and on the South Side of a creek called the Deep Creek begining at a bounded white Oak Standing at the Mouth of the Said Creek and running up the Said River North, North West One hundred pches to a bounded pine Standing by a pond by the Land formerly laid out for the Sd Stophins then South and by East up the Said pond One hundred pches to a bounded hickory of the Land of Abraham Borson at the head of a little Gutt then South South East to the Said Creek and on the Creek to the first bounded tree Containing Sixty Acres more or less to be held on of the Manor of Ann Arundell Pme George Yate.

---

(441) John Cromwell & Wm Cromwell (Ord) 300 Acres Pat. W.T. fol 50 — Cromwells Adventure nolumadonc Afs.d Patented the 10th of April 1671 Let Sale This Cert Recorded Lib.r W.T. fol 154.

December 16th 1670

By virtue of a warr.t granted unto George Yate of the County of Ann Arundell for Six hundred and Fourty Acres of Land bearing date the twelfth day of December 1670 three hundred Acres was assigned out of the Sd warr.t unto John Cromwell and William Cromwell of Calvert County from the Sd Yate as appears these are therefore in humble manner to certifie that I George Yate deputy Surveyr under Jerome Lewis Esq.r Surv.r Genl. have Laid out for the said John Cromwell and Wm Cromwell a parcell of Land called the Cromwells Adventure lying in Ann Arundell County on the South Side of Patapsco River and on the North Side of a creek called Curtis Creek begining at a bounded white Oak Standing in a forke of the Sd creek running West South West One hundred and Sixty pches to a bounded Oak then North North West three hundred twenty pches to a bounded white Oak of Richd Mafatts Land then South South East to the first bounded tree Containing and now laid out for three hundred Acres of Land more or less To be held of the Manor of Ann Arundell. Pme George Yate Deputy Surveyr.

(Maryland)

Lib.r J.J. fol. (441) Maryland ss Whereas the Right Honble Cecilius absolute Lord & Propry of the Provinces of Maryland and Avalon Lord Baron of Baltemore did by his Speciall Warrt under his hand and Lord.s Seal at Armes bearing date the Seventh day of September in the year of Our Lord One Thousand Six hundred and Fourty Order and appoint a Grant to be passed under the great Seal of his Lopps said Province of Maryland for two thousand Acres of Land unto the Hon.ble William Talbot Esq.r his Lopps principall Secretary of the Sd Province or his assigns und. the yearly rent of two Shillings Sterl.g for every hundred Acres to be paid therefore yearly unto his said Lopps his heirs or Succs.rs for ever And the said proportion of Land to be taken up by the Sd William Talbot or his assigns altogether in one tract in such place within the Sd Province as the Sd William Talbot his heirs or assigns shall make Choice of not formerly granted assigned or disposed of to any other person or persons or formerly surveyed or reserved for his said Lopps And the said two thousand Acres of Land to be erected into one Intire Manor with all rights privilages and Immunities as do any ways belong or appertain to Manors in England Royal mines Excepted to be held of Some Gent. of his Sd Lopps in the Sd Province and always provided the Grant for the said two thousand Acres of Land be sued out by the Seventh day of September in the year of Our Lord One Thousand Six hundred Seventy two which said William Talbot by a certain writing under his hand and Seal bearing date the fourth day of February in the year of Our Lord One thousand Six hundred and Seventy before the Witnesses there unto called hath assigned sold and Set over unto John Allin of the City of London in the Kingdom of England Merch.t all his Right Title and Interest of in and to the Sd Speciall Warr.t for two thousand Acres of Land together with all Rights Profits or benefits Arriving or in any ways appertaining to the Sd William Talbot for by reason or means of the Sd Speciall Warr.t or any Clause or Clauses Profits or Profites immunity or immunities Advantages or Advantages in the same contained which might be any ways construed or held to be for the benefit profit or advantage of him the said Wm Talbot his heirs or Assigns To have and to hold the said Speciall Warr.t with all the Advantages Profits Interests & perquisites thereby Arriving or in any ways accruing or becoming due to him the Sd John Allen his heirs or Assigns forever to the only Proper use and behoof of him the said John Allin his heirs or Assigns forever under the rents and Services and with such Limitations as in the said Speciall Warr.t are reserved and expressed as by the Sd Speciall Warr.t Relation being thereunto had it doth and may appear And also to the said Surveyame of Land on the said Speciall Warr.t Sd or to relation being thereunto had it doth and may more fully appear. ——

(442) Wee pout therefore for the said John Allin of London Merch.t the Sd two thousand Acres of Land being due to him by Assignt as afore recited in any part of this province in one intire quantity Provided it be not formerly taken up nor reserved for his Lopps use and return to Our Surveyr Genl Plat of Survey with the name of the place in what County Hundred and of what Manor to be added unto the Sd Surveys office by the first day of Sept.r which shall be in the year of Our Lord One Thousand Six hundred Seventy and two And for so doing this shall be your Warr.t Given under my hand and Seal of the Sd province the first day of April in the nine & twentieth year of the Dominion of the Sd Hon.ble Cecilius absolute Lord & Propry of the Provinces of Maryland Avalon Lord Baron of Baltemore &c. his Lopps said province of Maryland Anno Domini 1671 ——

(Pro)

Lib. PP. (442) (443) Pat. To Jerome White Esq. Survey Genl. or his Deputy

Locus Sigilli Signed Sealed & Delivered Wm. Talbot Barronet Principall Secretary of Maryland. Robert Roger Clerk.

Appointed of the Secretary

July 12th 1670

William Williams Cert. 200 Acres Lanternam Rec. to Lib. PP. Folio 189. (but this body No Abs. From Dolen Charged to the Rent Role.

By virtue of a Warr. granted out of his Lopps Secretarys Office unto Richard Dolen Assigned unto Mr. William Williams bearing Date the Eighth day of June these are in humble Manner to certifie that I Richard Dolen Deputy Surv. under Jerome White Esq. Surv. Gen. have laid out for the Sd. Wms. part of the Land Specified in the Warr. Called Lanternam Lying in St. Marys County beginning at a bounded white Oak Standing on the North Side of a Prest. runn that runs into Zachariah Swamp running thence East South East thirty Peches to a bounded Gum thence North East One hundred Eighty five Peches to a bounded pocket story thence East Sixty Peches to a bounded Spanish Oak thence North West One hundred & Fifty Peches to a bounded red Oak thence South West two hundred and fifty Peches to a bounded Oak Standing in Zachariah Swamp thence untill it reaches to the first bound tree Containing and now Laid out for two hundred Acres more or less To be held of West St. Marys Man.

Richard Dolen Dep: Surveyr.

William Lane Cert. 50 Acres Pat. Lib. WT fol. 208 Canes Rest Rec. WT fol. 37 Patented 10th June 1671 Charged to the Rent Role.

To the Ld. Gen. March the 24th 1670

By virtue of a Warr. granted out of his Lopps Secrys Office unto Wm. Lane called the Lord and Ubenutell of this Instant These are Humble to certify that I Charles Boteler Deputy Surv. und. Jerome White Esq. Surv. Genl. have laid out for the Sd. William Lane a peell of Land called Canes Rest Lying in St. Marys County on the West Side of Chesapeake Bay beginning at a bounded red Oak standing by the Side of the Sd. Bay near a peell of Land formerly laid out for Nicolas Courtney bounded on the North West by the Said Land and running South West for two hundred & forty Peches to a bounded Oak standing in a line of the Sd. Courtneys Land from thence running South Est untill it intersect a line of a peell of Land formerly laid out for John Sterroon bounded by the Said Sterroons Land for two hundred and forty Peches to a bounded red Oak by the Side of Chesapeake Bay & Land with the Said Bay to the first bounded tree Containing and now laid out for fifty Acres more or less To be holden of the Manor of West St. Marys.

Charles Boteler Dep: Surveyr.

Francis Hopewell Cert. 200 Acres Pat. WT fol. 22 Hopewell Delight Patented 10th June 1671 Charged to the Rent Role Pat. Lib. KK folio 223.

To his Excellency the Lord Genl. Ld. March the 29th 1670

By virtue of a Warr. granted out of his Lopps Secrys Office unto Francis Hopewell dated the fourth of this Instant These are Humble to certifie that I Charles Boteler Deputy Surv. und. Jerome White Esq. Surv. Genl. have laid out for the Said Francis Hopewell a peell of Land called Hopewells Delight Lying in Calvert County on the South Side of Patuxent riv. and beginning at a bounded red Oak by the Side of the Said riv. & running West and By North for Forty Peches to the mouth of a Creek called Zachariah Creek from the Sd. mouth running South One hundred and forty Peches to a white pokinory near the head of the Sd. Creek & from the Sd. pokinory running South South West for One hundred Eighty two Peches to a Marked red oak and from the Sd. red Oak running South for two hundred Eighty Eight Peches to a bounded red Oak & from the Sd. Oak running East & By South to a bounded red Oak Standing in a line of a peell of Land formerly laid out for Hugh Hopewell bounded on the East by the Said Land to the first bounded tree Containing and now Laid out for two hundred Acres more or less To be holden of the Manor of Calverton. C. Boteler Dep: Surveyr.

(444)

John Wright Cert. 200 Acres Rec. to Lib. PP. fo: 228

Robry 24th 1670

By virtue of a Warr. granted out of his Lopps Secretaries Office unto John Wright of the County of Kent planter bearing date the

(Nineteenth)

Lib. PP. Folio. (444) (Wrights Choice) Patented the 10th June 1671 Pat. Lib. WT fol. 203 Charged to the Rent Role.

Nineteenth day of December These are in humble manner to Certifie that I Henry Ward Deputy Surv. under Jerome White Esq. Surv. Genl. have Laid out for the Said John Wright plant. the Land Specified in the Warr. Called Wrights Choice Lying on the West Side of the Isle of Kent near broad Creek and bounding under the North Line of the Sd. Broad Creek beginning at a Marked white Oak standing by a swamp Side running from the Said Oak for breadth into the Island One hundred Peches unto attained red Oak in the woods by a line drawn from the Said red Oak North East three hundred and twenty Peches for Length bounding on the North East Line by a line drawn North West One hundred Peches bounding on the North West by a line drawn South West three hundred and twenty Peches paralell to the first Marked white Oak the Ass dwidend of Land Containing and now Laid out for two hundred Acres of Land more or less To be held of the Manor of Baltimore

Henry Ward Deputy Surveyr.

William Foulson Cert. 450 Acres Pat. Lib. WT fol. 871 (Soule) Patented 10th June 1671 Pat. Lib. WT fol. 201 Charged to the Rent Role

March 18th 1670

By virtue of a Warr. granted out of his Lopps Secretarys Office unto Wm. Foulson of the County of Ann Arrundell planter bearing date the thirteenth day of January these are in humble manner to certifie that I Henry Ward Deputy Surv. under Jerome White Esq. Surv. Genl. have laid out for the Said William Foulson Plant. the Land Specified in the Warr. Called the Soulety lying in the County of Baltimore and on the East Side of Chesapeake bay and up a Creek called Canne Creek beginning at a Marked Beech in the upper part of a Cove adjoining to a point that Gells out in the Sd. Creek and on the South Side adjoining to the Ly. most Land of Land of John James formerly Jackeny Containing two hundred Acres Called the Gift and running from the Sd. Beech South West for breadth two hundred and twenty five Peches untill it intersect the South East Line of Samuel Collet by a line drawn from the Said Collet South East Line and running for length into the woods South East three hundred and twenty Peches by a line drawn from the South East Line and running North West three hundred and twenty Peches paralell down the Creek to the first Marked Beech the Ass dwidend of Land now Laid out for four hundred and fifty Acres more or less and to be held of the Manor of Baltimore

Henry Ward Deputy Surveyor

---

(445) March the 15th 1670 James More Cert. 11 Acres Called Sneaking point Rec. to Lib. WT fol. 84 Patented 10th June 1671 Pat. Lib. WT fol. 192 Charged to the Rent Role

James More dated the 17th day of February last past These are Humbly to certifie that I Charles Boteler Deputy Surv. under Jerome White Esq. Surv. Gen. have laid out for the Said James More a peell of Land called Sneaking point Lying in Calvert County on the East Side of Patuxent River on the South Side of a Creek called Sands Creek beginning at a bounded white Oak standing by the Said Creek in a line of the Land of George Singan bounded on the South by the Sd. Land & running East & by South Eight Peches to a bounded Oak of the Said Singans Land standing in the side of a peell of Land formerly laid out for Nicholas Hall Land for Sixty Eight running North West and by North by the Said Halls Land for Sixty Eight Peches to the Creek aforesaid with the Said Creek to the first bounded tree Containing and now laid out for Eleven Acres more or less To be holden of the Manor of Calverton

C. Boteler Dep: Surveyr.

John Gray Cert. 100 Acres Beaverdamneck Rec. Lib. GG fol. 549 Pat. Lib. WT 10th of June 1671 Charged to the rent Role Pat. Lib. KK fol. 211.

May the 30th 1669

By virtue of a Warr. granted unto John Gray of the County of Ann Arrundell Gent. for One hundred Fifty five Acres of Land bearing date from this Lopps Secretaries Office the four & twentieth day of May 1669 These are therefore in humble manner to certifie that I George Yate Deputy Surv. under Jerome White Esq. Surv. Generall have Laid out for the Said Gray a peell of Land Called Beaverdamneck

(Lying)

Libr. I.I folio (445). Lying on the West side of a river in the said County Called Rod River and on a creek called Muddy creek beginning at a bounded white Oak and running westand by North One hundred and Sixty pches to a Marked hickory and from the said hickory by a line drawn South and by West One hundred pches to a Marked oak standing in a branch then East & by South to the Beaver dam branch One hundred and Sixty pches then bounding on the beaver dam branch to a point called the long point then running up the said Muddy creek & bounding on the said creek to the first bounded tree Containing and now laid out for One hundred Acres of land more or less To be held of the Manour of Anne Arundell

Vera Copia Geo: Yate — Anne Georg Yate Dep. Surveyor.

Philip Jones & Nicholas Ferrel Asst from Beale 150 Acres

KNOW all men by these presents that I Ninian Beale of Calvert County in the Province of Maryland do assign & Set over unto Philip Jones and Nicholas Ferret for a valuable consideration to me in hand paid by the said p'ties all my right title and interest of in & to the Rights of One hundred & fifty Acres of land being part of a warrt for Seven hundred & fifty Acres to me granted dated the second day of January last past the p'd Rights the p'd Philip Jones and Nicholas Ferret to have and to hold unto ye sd p'ties and each of them their heirs Exors Admrs or Assigns from me my heirs Exors and Admrs forever In Witness whereof I have here unto Set my hand and Seal this 11th day of March 1670

Signed Sealed & delivered in the presence of Ch: Boteler, Will: Jenkins — Ninian Beale (Seal)

(446) Philip Jones and Nicholas Ferrel pat 150 Acres Friendship Pat W.S. fol 66 Pat to 11 June 1671 Pat Lib W.S. fol 220 Charged to the rent Role

March the 13th 1670

By vertue of a warrt granted out of his Lopps Secretaries Office unto Ninian Beale bearing date the Second day of January last past for Seven hundred & fifty Acres One hundred and fifty Acres whereof being assigned over unto Philip Jones and Nicholas Ferrel the p'ties are humbly to certifie that I Charles Boteler Deputy Surv. under Jerome White Esq. Surveyr Genl have laid out for the said Jones and Ferret a peell of Land called Friendship lying in Calvert County on the East side of Patuxent Riv. in the woods and beginning at a bounded red Oak of a peell of land formerly laid out for Robert Hugh and running with the land of the said Hugh East North East for two hundred & Eight pches to a bounded pochicory of the said Land and from thence running South One hundred twenty and Six pches to a bounded sweet gum wood tree standing in a line of a peell of Land formerly laid out for Richd Hall called Halls hills bounded by the said Halls land and running South west and by West for Sixty pches to an other bounded swamp Wood tree and from thence running West One hundred and forty pches till it intersects a South line drawn from the first bounded tree Containing and now laid out for One hundred & fifty Acres more or less To be holden of the Manor of Calverton

C: Boteler Dep. Survey.

Wm Green Ass. from Boteler 300 Acres

KNOW all men by these presents that I Charles Boteler of Calvert County in the Province of Maryland do assign and Set over unto William Green of the said County and province all my Right title and Interest of in and to One certain Warrt for three hundred Acres of land dated the Second day of Sept last past the said rights the p'd William Green to have and to hold possess Enjoy and Occupie to the sole and proper use and behoof of him the said William Green his heirs Exors Admrs & Assigns from me my heirs Exors & Admrs forever In witness whereof I have here unto Set my hand & Seal this 18th day of March Anno Domi 1670

C. Boteler (Seal)

Signed Sealed and Delivered in the presence of Daniell Cunninghame, John Green, Ninian Beale

March the 14th 1670

By vertue of a warrt granted out of his Lopps Secretary's Office unto

(William)

Libr. I.I fol. (446) & (447) Green William Land 700 Acres Greenland Pat Lib W.S. fol. 85 patented to Edward 1671 Charged to the Rent Role Pat Lib K.K. fol 240.

William Green dated the fifth day of December Last past also by Ass from Charles Boteler of a Ward of three hundred Acres dated the second day of January Last past. The p'ties are humbly to certifie that I Charles Boteler Dep. Surv. under Jerome White Esq. Surv. Genl have laid out for the said William Green a peell of Land called Greenland Lying in Calvert County on the West side of the dividing Creek of Patuxent river and beginning at a bounded Oak standing by the side of a small branch near a path Called Mate payment path and from the said Oak running South West for two hundred and forty pches to a bounded white Oak by the side of a branch called St Charles his branch and from thence running North west for four hundred and Sixty pches to a bounded Oak standing at the head of a branch called the Cabin branch and from thence running as the said branch runs till it intersect a North West line drawn from the first bounded tree Containing and now laid out for Seven hundred Acres more or less To be holden of the Manor of Calverton

Ch: Boteler Deputy Surv.

Jones and Ferrel Ass. from More 100 Acres.

KNOW all men by these presents that I James More of Calvert County in the Province of Maryland for a valuable consideration to me in hand received do assign and Set over unto Philip Jones and Nicholas Ferrel all my right title and interest of in and to the rights of One hundred Acres of land being p'd of a Ward for two hundred Acres to me granted dated the 17th day of Octr last past the p'd Rights the p'd Philip Jones and Nicholas Ferrel to have and to hold unto the proper use and behoof of them the said Philip Jones & Nicholas Ferret their heirs Exors Admrs or Assigns from me my heirs Exors and Admrs for ever In Witness whereof I have here unto Affixed my hand and Seal this 18th day of March 1670.

James More (Seal)

Signed Sealed & delivd in the presence of Ch: Boteler, Ninian Beale.

Philip Jones and Nich. Ferrel Ass 100 Acres (Mordich) Pat Lib W.S. fol 84 Pat June the 10th 1671 Pat Lib W.S. fol 199 Charged to the rent Role

March 18th 1670

By vertue of the Ward and Assignment above mentioned I Charles Boteler Dep. Surv. under Jerome White Esq. Surv. Genl have laid out for the above p'd Philip Jones and Nicholas Ferret a peell of land called Mordich Lying in Calvert County on the East side of Patuxent river and beginning at a bounded white Oak in the head line of a peell of Land formerly laid out for Robt Turner and running North One hundred & fifty five pches to a bounded oak in a line of a peell of land formerly laid out for Patrick Dew bounded on the North by a line drawn East One hundred & Sixty Eight pches to a bounded poplar of a peell of Land formerly laid out for Robt Hughes and from the p'd poplar running South West & by West Eighty Eight pches to a bounded oak and from thence South One hundred and Eight pches to a bounded red oak and from thence to the first bounded tree Containing and now laid out for One hundred Acres more or less To be holden of the Manor of Calverton

Ch: Boteler Dep. Survey.

(448) Tho. Truman Esq. Ass 100 Acres Tuesday's Return Pat Lib K.K. fol 290 Rent Lib I.I. fol 60 Patented to Edward 1671 Charged to the Rent Role.

To his Excellency the Lord Gen. March 15th 1670

By vertue of a warrt granted out of his Lopps Secretaries Office unto Thomas Truman Esq. dated the three and twentieth day of December last past for three hundred and fifty Acres the p'ties are humble to certifie that I Charles Boteler Deputy Surv. under Jerome White Esq. Surv. Genl have laid out for the p'd Thomas Truman a peell of Land called the Safe return lying in Calvert County on the South side of Patuxent River and beginning at a bounded pochicory in a line of a peell of Land formerly laid out for Capt Richd Berry called the Tavern running North West and by West for One hundred & Sixty pches to a marked oak & from thence North East & by North for One hundred pches to a bounded red oak and from thence South East & by East to the said land of the said Capt Richd Berry and with the p'd Land to the first bounded tree Containing and now laid out for One hundred Acres more or less To be holden of the Manor of Calverton.

Charles Boteler Deputy Surv.

(Cecilius)

Libere ff folio (448)

Augustine Herman pat: 1500 Acres

Cecilius &c. Know ye that we for and in consideracon that Augustine Herman of the County of Ballemore in Our said Province of Maryland Gent. hath due unto him Fifteen hundred Acres of land within Our said Province Eight hundred Acres thereof being due to him for transporting Ephariim Georgius Harman his Son Jasper and Margarita Harman his son and daughter Judith and Hannah his daughters Wm Morne Amore John ABay Wm Goodchild John May Thomas Brownhill Ann Harrison John Muntaynah Bartle John for Jeremy Fiks and George the Cock and foe hundred Acres more thereof due to him for transporting Michll Barron Gertruds his wife Rynier Berkheiff and Abraham Vanheiff her sons John Freeman John Cornelius Anthen Angells his wife Gertrude their Dame Alter Cornelius and Jacob his their Sons and the remaining two hundred Acres being due to him by assignt from Raymond Stapleford out of a Warr granted the Sd Stapleford for three hundred Acres the first day of April 1671 as appears upon record and upon such conditions and terms as are expressed in our conditions of plantacons of our said Province of Maryland under Our Greater Seal at Arms bearing date at London the seaventh day of July in the year of Our Lord God 1649 with such alteracons as in the same is made by Our declaracon bearing date the two and twentieth day of September Anno 1658 and remaining upon record in Our said Province of Maryland Do hereby grant unto him the said Augustine Harman all that peece of land called the Misfortune lying in Elk river on the East side of the said river in a creek called Bohemia back Creek bounded on the South by the said creek from a point of land lying on the East side of a small branch running out of the said Bohemia back creek called St Thomas branch and running from the sd point of land up the said back creek to a point of land lying near the head of the said Creek for the quantity of Seven hundred fifty Pches bounded on the East by a line drawn North East from the said point for the quantity of three hundred and twenty Pches bounded on the North with a line drawn East till it intersect a North East line drawn from the first named point by St Thomas branch and bounded on the West by the said North East line containing and now laid out for One Thousand five hundred Acres more or less together with all rights profits and benefits therunto belonging Royalties Excepted to have and to hold the same unto him the said Augustine Harman his heirs or Assigns for ever To be holden of us and our heirs as of Our Manor of Ballemore in free and common soage by fealty only for all manner of Services Yielding and paying therefore yearly unto us and Our heirs at Our receipt or Our Atty at St Maries at the two usual feasts in the year but at the feast of the Annunciacon of Our Blessed Virgin Mary and at the feast of St Michll the Arch Angell by even and equal portions the rent of One pound ten Shillings Sterling in Silver or Gold and for a fine upon every alienacon of the said land or any parcell thereof unto whom Years Rent in Silver or Gold or the full value thereof in such commodities as we or Our heirs or such Officer or Officers appointed by us or Our heirs from time to time to collect and receive the same shall accept in discharge thereof all Mannerr of fines or Our heirs or such Officer or Officers as aforesd Provided that if the said Augustine Herman his heirs or Assigns shall not pay unto us or Our heirs or such Officer or Officers as aforesd the said fine for alienacon before such alienacon and enter the said alienacon upon Record either in the Prov Court or in the County Court where the said peccell of land lyeth within one Month next after such alienacon the sd alienacon shall be void & of none effect. Given at Our Citty of St Maries under Our great Seal of Our said Province of Maryland this third day of April in the 30th year of Our Dominion over Our said Province Anno Dni 1671 Witness Our dear son Charles Calvert Esq. Our Lt Genl & Chief Gov. of Our said Province of Maryland.

Ballemore

Rent thirty Shill

Alienacon

Cert Lib ff folio 319

Misfortune (449)

(William)

Libere ff fol. (449) (450)

William Talbot Baronet Principall Secretary of Maryland To Capt Thomas Howell One of his Lopps Comissrs for the County of Ballemore Greeting Whereas Complt hath been made unto us by Augustine Harman of the County of Ballemore Gentl That Sometime about four years since John Pole of the said County did prove four rights to land before Wm Coltet Gentl deceased who was especially commissionated to take proof of such rights as should be demanded by any psons in the sd County wch said four rights to land the said Poole assigned over to the said Harman for that the said Coltet according to the trust in him reposed hath not since returned to the Office the probate of the said Rights nor the assignmt to the sd Harman to the great prejudice of the said Harman The sd are therefore to authorize and empower you to call before you the said Poole and to take his Oath to the sd rights and the Rebellious to assign them over unto the said Harman then that you see it done under the hand and Seal of the said Poole and the said assignt and the names of the psons and whether they become due to the said Poole for transportacon or Personr or both and the time when so prove the same that you transmit the same to me at my Office at the Citty of St Maries with all convenient speed and for so doing this shall be yr Warrant Given under my hand and Seal of Office this Sixth day of April in the 30 year of the Dominion of Cecilius &c. Anno Dni 1671.

Wille. Talbott

Southey Littleton Cert 736 Acres

Pharsalia

Patent in the Name of the Rept Pole

April 6th 1666.

Surveyed for Southey Littleton Seven hundred thirty six Acres of land on the Northern side of Rhodus cut creek on the Sea borde side in the County of Somerset beginning at a decayed bridge at the head of the said creek and from thence for the North westerly bounds running by a line drawn North East and by East half a point Easterly six hundred and nine poles and thence for the North East bounds South East by South half a point Southerly unto the Sea along the Shore of Virginia and Maryland and so running West along the sd Shore unto the sd Swanscute Creek bounded on the Eastern parts by the sd Shore and so along the said Swanscute Creek into the old decayed bridge bounded on the South Western parts by the water of the said Swanscute Creek To be holden of the Manor of Somerset called Littletons Delight

By me John Wollup

Southey Littleton Cert 736 Acres

Pharsalia

Cert Supra

(451)

Cecilius absolute Lord and proprietary of the Provinces of Maryland and Avalon Lord Baron of Baltemore &c. To all psons to whom these presents shall come Greeting in Our Lord God Everlasting Know ye that Whereas by certain Articles of Agreemt bearing date the twenty fifth day of June 1668 between Our dear Brother Philip Calvert Esq. Chancellor of Our said Province of Maryland of the One part and Edmond Scarborough Survr Genl of Virginia of the other part at upon the laying out the bounds and running the Divisionall Line between Maryland and Virginia from Watkins point out the Eastern Shore of Chesapeake Bay to the Sea side it was covenanted and agreed that all psons who have Surveyed and already patented any lands in Right of Virginia which are now fallen within the divisionall Line and are appertaining to this Province of Maryland should enjoy the said lands provided they sued out their patents for the same and made good their Rights to such lands within seven years and paid the Rents & fees due to the Surveyr Genl of Our said Province and the whole fees due to the Secretary and Chancellor of Our said Province for the said patents and Whereas Southey Littleton of the Colony of Virginia Gentl had Surveyed a certain Neck of land on the Sea board side Seven hundred thirty six Acres of which is now fallen within the said divisionall Line Now Know ye that We for and in consideracon of the said Articles hereafter to be by him the said Southey Littleton on his part performed and upon such conditions and terms as are expressed in Our conditions of plantacon of Our

(said)

Libro IJ fo. (451)

Said Province of Maryland under Our greater Seal of Arms bearing date at London the second day of July in the Year of Our Lord God 1649 with such alterations as in them is made by our declaration bearing date the two and twentieth day of September Anno 1658 and remaining upon record in our said province of Maryland We do hereby grant unto him the said Southey Littleton all that peck of Land called Thorfalia Lying in Somerset County and on the Northern side of Swansent Creek on the Sea Board side of the said County — Beginning at a decayed bridge at the head of the said creek and from thence from the Northwestern bounds running by a line drawn North East and by East half a point Easterly fifty hundred and nine poles and thence for the North East bounds South East by South half a point Southerly unto the line parting Virginia and Maryland which running West along the said line unto the afore said Swansent creek bounded on the Eastern parts by the said line and along the said Swansent creek unto the old decayed bridge bounded on the South western parts by the water of the said Swansent Creek containing and now laid out for seven hundred Twenty

451. 2d. ..... Six Acres more or less Together with all rights profits and benefitts thereunto belonging Royal mines Excepted To have and to hold the same unto him the said Southey Littleton his heirs and Assigns for ever To be held of us and Our heirs as of Our Manor of Somerset in free and common Socage by fealty only for all

Somerset manner of Services Yielding and paying therefore yearly unto us and Our heirs at Our receipt at Our City of St Mary's at the two most usuall feasts in the year viz at the feast of the Annunciation of Our blessed Virgin Mary and at

Rent 14. 6 the feast of St Michl the Archangell by even and Equall portions the rent of fourteen Shillings six pence Sterling in Silver or gold And for a fine upon every

Alienation alienation of the said Land or any part or peck thereof Out to hold Years Rent in Silver or gold or the full value thereof in such commodities as We or Our heirs or such Officer or Officers appointed by us or our heirs from time to time to collect and receive the same shall Accept in discharge thereof all the choice of us or Our heirs or such Officer or Officers as afo provided that if the said Southey Littleton his heirs or Assigns shall not pay unto us or Our heirs or such Officer or Officers as afo the said Rent or fine before such alienation under the said alienation upon record either in the provincial Court or in the County Court where the said peck of Land Lyeth within one Month next after such Alienation the said alienation shall be void and of none effect — And further provided that if the said Southey Littleton do enter his rights for the said Land within Seven Years to be computed from the date of the said Articles and presently pay the said fees to Our said Surr. Genl. Chancellor and Secretary Given at Our City of St Mary's under our great Seal of Our said province of Maryland this first day of April in the 8th Year of Our Dominion over Our said province Anno Dni 1671 Witness Our dear Son Charles Calvert Esq. Our Capt. Genl and Chief Governor of Our said province of Maryland

To his Excellency the Generall

The Humble petition of Richard Acton

Humbly Sheweth

Unto yo. Excellency that the second day of August 1663 yo. Petitioner had warr. for two hundred Ninety Acres of Land it should have been three hundred Acres but ten Acres was deducted for Town Land And yo. Petr. Unto. three hundred Acres but ten Acres was deducted for Town Land And yo. Petitioner wants ten Acres to make good his Certificate

451. 2d. To his Excellency the Generall

The Humble petition of Richard Acton

(Humbly)

Libro IJ fo. (451) 2d. Humbly Sheweth

Unto yo. Excellency that the second day of August 1663 yo. Petr. had warr.

Cert Lib EE fo. 108 for two hundred Ninety Acres of Land it should have been three hundred Acres of

Rt. Lib. IJ fo. 290 Land but ten Acres was deducted for Town Land And yo. Petr. had three hundred Acres

Ord. surveyed for him the 29th of April 1664 And yo. Petr. wants ten Acres to make good his Certificate And his warr. was returned to the February before his land was laid out which obstructs yo. Petr. from getting a patent

Yo. Petr. humbly craves yo. Excellency to grant him an Order to the Clerk notwithstanding to make him a patent yo. Petr. being ready here to make oath that he never had any benefit of the ten Acres to which is wanting yo. Petr. as in duty bound shall ever pray &c.

Ordered that the Clerk of the Office do issue patent for the land above specified to the said Richard Acton And do allow him ten Acres out of my rights remaining upon record to make good his Certificate Given under my hand this 11th of April 1671 Charles Calvert.

To Robert Ridgely Chief Clerk of the Office

Richard Acton pat 300 Acres. CECILIUS &c. To all to whom ye these presents shall come greeting Whereas we for and in consideration that Richard Acton of the County of Anne Arundell in our said province of Maryland planter hath due unto him three hundred Acres of land within our said province two hundred and ninety Acres thereof being by warr. for that quantity granted him the Eleventh day of August 1663 And the remaining ten Acres being due to him by assignment from our dearly beloved Son Charles Calvert Esq. our Capt. Genl and Chief Gov.r of our said province of Maryland as appears upon record and upon such conditions and terms as are expressed in our rules of plantations of our said province of Maryland under our greater Seal of Arms bearing date at London the second day of July in the Year of our Lord God 1649 with such alterations as was in them is made by our declaration bearing date the two and twentieth day

Cert Lib EE folio 103 of September Anno 1658 and remaining upon record in our said province of Maryland Do hereby grant unto the said Richard Acton All that peck

Acton of Land called Acton Lying in Talbot County on the North side of Choptank riv. beginning at a marked pohickory standing by a small creek and running for breadth West South West down the river One hundred and twenty perches to a

(452) another marked pohickory being also the end of a peck of Land laid out for Alexander Jordaine bounded on the West by a line drawn North North West from the said pohickory four hundred perches on the North by a line drawn East North East from the end of the North North West line one hundred and twenty perches on the East by a line drawn South South East from the end of the East North East line four hundred perches to the first marked pohickory on the South by the river containing and now laid out for three hundred Acres more or less Together with all rights profits and benefits thereunto belonging Royal mines Excepted To have and to hold the same unto him the said Richard Acton his heirs or Assigns for ever

Baltimore To be held of us and our heirs as of our Manor of Baltimore in free and common Socage by fealty only for all manner of services yielding and paying therefore yearly unto us and our heirs at our receipt at our City of St Mary's at the two most usuall feasts in the year viz at the feast of the Annunciation of our blessed Virgin Mary and at the feast of Saint Michael the Archangell by even and Equall portions the rent of Six

Rent 6 Shill. Shillings Sterling in Silver or Gold And for a fine upon every alienation of the said Land or any part or peck thereof out to hold Years rent in Silver or

Alienation gold or the full value thereof in such commodities as we or our heirs or such Officer or Officers appointed by us or our heirs from time to time to collect and receive the same shall Accept in discharge thereof all the choice of us or our heirs or such Officer or Officers as afo provided that if the said Richard Acton his heirs or Assigns shall not pay unto

(us)

Liber I I fol. (452)

us or our heirs or Such Officer or Officers as afd the Said Sheriff or Sheriffs before Such alienacon And Order the Said Alienacon upon Record either in the provinciall Court or in the County Court where the Said peell of Land Lyeth within One Month next after Such alienacon the Said alienacon Shall be void and of none effect. Given under Our Great Seal of Our Said province of Maryland this Fifteenth Day of April in the 39th year of Our Dominion over Our Said Province Anno Domi 1671

Witness Our dear Son Charles Calvert Esqr. Our Capt. Genll and Chief Gover. of Our Said Province of Maryland

(453) Ex Lib. Resurvey Lib G G fol. 198 Vide fol. 189 patent to Richd Bennet Lib. T. C. fol. 486.

On the back Side of a Warr. of Resurvey of a peell of Land called Buckingham granted unto Henrietta Maria and Susanna Maria Bennet the Three and twentieth day of January 1667 was thus Written

These are to Empower you Capt. James Neale to Lay out and Survey the Contents of this present Warr. According to the within Mentioned Warr. Given under my Hand this Day the 24th of January 1667 Jerome White Surv. Genll

To the Hon.ble the Lieut. Genll May 17: 1668.

By virtue of a special Warr. Granted unto Henrietta Maria and Susanna Maria Bennet bearing Date the 23d of January to Resurvey a Tract of Land formerly laid out for Richard Bennet Decd called Buckingham which by will was made over by the Said Richard unto the Said Henrietta Maria and Susanna Maria Therefore these are in humble manner to Certifie that I James Neale By virtue of a power received from Jerome White Surv. Genll of the province of Maryland have resurveyed for the above Said Henrietta and Susanna the Said Land called Buckingham lying in Ballemore County and on the South Side of Sasafras River bounded on the North by the Said river beginning at a Marked pockicory on a point in the Said River and near the mouth of a Creek called Furnis creek and running from the Said point for length into the Woods South West five hundred and Sixty pches to a marked Oak standing at the mouth of the Said Creek upon Sasafras River and from the Said Creek for the Quantity of five hundred and thirty pches to the above Said Creek called Furnis Creek Containing and now Said out for One thousand three hundred Acres of Land more or less To be held of the Manor of Ballemore

Viewed and approved by me Jerome White Surv. Genll

James Neale

(454) On the back Side of a Warr. granted unto Henry Parker the Seventh Day of April 1671 was thus Written

KNOW all men by these presents that I Henry Parker within named for a valuable consideracon to me in hand paid by Henrietta Maria and Susanna Maria Bennet have assigned Sold and Set Over and by these presents do Assign Sell and Set Over unto the Said Henrietta Maria & Susanna Maria Bennet all my right title and interest of fifty and to three hundred Acres of Land part of the within Warr. to me granted for three hundred Acres to have and to hold the Same to them the Said Henrietta Maria and Susanna Maria Bennet their Heirs and Assigns forever In Witness whereof I have here unto Set my Hand and Seal this 15th day of April 1671

Sealed and delivered in the presence of Robert Ridgely Robert Mays

Henry Parker (Seal)

(Cecilius)

Liber I I fol. (454) Henrietta Maria & Susanna Maria Bennet patent fol. 1300 Acres.

Cecilius &c. Know ye that whereas we did by our deed of Grant under our great Seal of Our Said province of Maryland bearing date the twenty ninth day of August in the three and thirtieth year of Our Dominion over Our Said province of Maryland Anno Domi 1664 for the consideracon therein named Grant unto Richard Bennet Jun. of our Said province Gentl a parcel of land called Buckingham in Sasafras River in Ballemore County formerly granted unto Richard Turner and Since forfeited unto us by the Act for escheats plantations Lying on the South Side of the Said Sasafras River and beginning at a Marked pockicory standing upon a point in the Said river called Turners point by a branch called Furnis creek running West South West up the river for breadth five hundred pches to a Marked Oak in a bakey bounding on the West by a line drawn North from the Said Oak for length three hundred and thirty pches on the North with a line drawn East North East from the end of the North line until it intercept a parallel drawn from Furnis Creek on the East with the Said parallel and creek on the South with the Said river containing and then laid out for One thousand Acres more or less And whereas the Said Richard Bennet hath by his last will and testament bequeathed the Said peell of Land unto Henrietta Maria and Susanna Maria Bennet And for that James Neale One of the Lords in the Said will named Supposeing that there might be a greater quantity of Acres within the Said bounds then that the Said patent specified hath delivered up our Said former grant thereof unto the Said Richard Bennet And hath besought us on the behalf of the Said Henrietta Maria and Susanna Maria Bennet that the Said grant may be cancelled upon record And that the Said peell of Land may be Resurveyed which hath been accordingly by us granted and upon the Said Resurvey hath been found to be One thousand three hundred and ten Acres of Land as by the certificate thereof remaining upon record relation being thereunto had more fully and more at large it doth and may appear And for that the Said Henrietta Maria and Susanna Maria Bennet have due unto them three hundred Acres of Land by assignment from Henry Parker of the County of Talbot in our Said province of Maryland Gent part of a warr. for three hundred and fifty Acres to the Said Parker granted the Eleventh day of April 1671 And the sd grant being cancelled upon record as afores. We do therefore hereby grant and confirm unto them the Said Henrietta Maria & Susanna Maria Bennet all that parcel of Land now resurveyed called Buckingham Situate Lying and being in the Said County of Ballemore in our Said province of Maryland on the South Side of river called Sasafras River bounded on the North by the Said river beginning at a Marked pockicory on a point in the Said River and near the mouth of a Creek called Furnis creek and running from the Said point for length into the Woods South West five hundred and Sixty pches And from the end of the Said South West line drawn West for the length of Sixty pches to a branch of a creek called Furnis West creek bounded on the West by the Said Creek running North West for the quantity of three hundred and Seventy pches to a Marked Oak standing at the mouth of the Said Creek upon Sasafras River and from the Said Creek for the quantity of five hundred and thirty pches to the above Said creek called Furnis Creek Containing and now laid out for One thousand three hundred Acres more or less To gether with all Rights Profits and benefits thereunto belonging Royalties Excepted To have and to hold the Same unto them the Said Henrietta Maria and Susanna Maria Bennet their heirs and Assigns forever To be held of us and our heirs as of our Manor of Ballemore in free and common Soccage by fealty only for all manner of Services Yielding and paying therefore yearly unto us and our heirs at our receipt at our Manor of St Mary's at the two most usual feasts in the year viz. at the feast of the Annunciacon of our blessed Lady the Virgin Mary and at the feast of St Michael the Arch Angell Seven and twenty Shillings Sterling in Silver or Gold for all Services the rent of One pound and Six Shillings Sterling in Silver or Gold

Rent 1. 6. Sterling

(Cecilius)

Liber I.S. Fol. (456)

Alienacon

And for a fine upon every alienacon of the Said Land or Any part or peell
thereof One whole yeares rent in Silver or Gold or the full value thereof in
Such comodities as we or Our heirs or Such Officer or Officers appointed by us
or Our heirs from time to time to collect and receive the Same Shall Accept
in discharge thereof all the choice of us or Our heirs or Such Officer or Officers
as aforesaid Provided that if the Said Henrietta Maria and Susanna Maria
Bennet their heirs or Assigns Shall not pay unto us or Our heirs or Such
Officer or Officers as aforesaid the Said Sum for a fine before Such alienacon and
enter the Said alienacon upon record Either in the Prov.ll Court or in the
County Court where the Said peell of Land Lyeth within One month next after
Such alienacon the Said alienacon Shall be void and of none effect Given
at the Citty of St Maries under the great Seal of Our Said province of Mary-
land this Eighteenth day of April in the 36.th year of Our Dominion
over Our Said province Annoq. dom 1671 Witness Our dear Son Charles
Calvert Esq.r Our Capt.n Gen.ll and Chief Gov.r of Our Said province of Maryld.

William Hollis order for patent.

You are hereby ordered to draw a patent for William Hollis for one hundred
Acres of Land called Elings Lying in Bush river in Baltimore County and
for so doing this Shall be your warr.t Given at Mattapanny this 18th day
of April 1671

Charles Calvert

To Robert Ridgly Clerk of the Office at St Maries

William Hollis patent 100 Acres

Cecilius &c. Know ye that whereas we did by our deed of grant under
our great Seal of our Said province of Maryland bearing date the Seventeenth
day of January in the xxxiii.d year of our dominion over our Said
province Annoq. dom 1659 for the consideracon therein mentioned Grant unto
Thomas Stampshe Sale of Our Co. Cunty of Baltimore dod a parcell of Land
called Elings Lying on the west side of Chesepeake bay and on the East side
of a river in the Said bay called Bush River beginning at a marked Oak
Standing by a great Marsh about a Mile up the riv.r running North North East
up the river for breadth fifty perches to a marked Oak Standing at the mouth of a
creek bounding on the North by a line drawn East South East from the Said Oak
for length Nine hundred and twenty perches up the creek to a marked Oak on
the East by a line drawn South South West from the end of the East South East
line unto a great Marsh fifty perches on the South by a line drawn West North
West from the end of the South South West line unto the first marked Oak
on the West with the Said river containing and then Laid out for One hundred
Acres more or less Together with all rights profits and Benefits thereunto
belonging Royal mines Excepted And whereas the Said parcell of Land
is now become forfeited unto us Now know ye that we for a consideracon
of the full quantity of two thousand pounds of Tobacco well and truly paid
unto Charles Calvert Esq.r Our Capt.n Gen.ll and Chief Gov.r of Our Said province
of Maryland by William Hollis of the County of Baltimore in our Said
province of Maryland planter do hereby Grant and confirm unto him
the Said William Hollis all that peell of Land called Elings Lying on the
West side of Chesepeake bay and on the East side of a river in the Said bay
called Bush River beginning at a marked Oak Standing by a great Marsh
about a Mile up the river running East North East up the river for breadth
fifty perches to a marked Oak Standing at the mouth of a creek bounding on
the North by a line drawn East South East from the Said Oak for length
three hundred and twenty perches up the creek to a marked Oak on the East
by a line drawn South South West from the end of the East South East line
unto a great Marsh fifty perches on the South by a line drawn West North
West from the end of the South South West line unto the first marked Oak

Ent. Lib. K.K. fol 206.

(457)

Liber I.S. fol (457)

On the west with the Said River containing and now Laid out for One hundred
Acres more or less Together with all rights profits and Benefits thereunto belong-
ing Royal mines Excepted To have and to hold the Same unto him the Said William
Hollis his heirs and Assigns for ever To be holden of us and Our heirs as of Our
Manor of Baltimore in fee and common Socage by fealty Only for all man-
ner of services yielding and paying therefore yearly unto us and Our heirs at
Our receipt of St Maries all the two most usual Feasts in the year viz.t the
feast of the Annunciacon of Our Blessed Virgin Mary and at the feast of St
Michael the Arch Angell by even and equall portions the rent of two Shillings
Sterling in Silver or Gold or the full value thereof in Such comodities as we
or Our heirs or Such Officer or Officers appointed by us or Our heirs from time
to time to collect and receive the Same Shall Accept in discharge thereof at
the choice of us and Our heirs or Such Officer or Officers as aforesaid Given at our
Citty of St Maries under the Great Seal of Our Said province of Maryland —
the twentieth day of April in the xxxvi.th year of Our Dominion over
Our Said province Annoq. dom 1671 Witness Our dear Son Charles Calvert
Esq.r Our Capt.n Gen.ll and Chief Gov.r of Our Said province of Maryland —

(458)

To his Excellency Charles Calvert Capt.n Gen.ll and Chief Gov.r
of the province of Maryland The humble petition of Henry Cox.

Humbly Sheweth. —

That your Pet.r as appears by the Records in the year of Our Lord God
1658 and in the xxxiii.th year of the Dominion of Cecilius & had rights unto
Six hundred Acres of Land And upon the xiii.th day of May in the Same year
your Pet.r took out two Warrants for the Said Rights three hundred Acres in
Each Warr.t the One to be Laid upon the South Side of Petuxent River and the
Other to be Laid upon the North Side of the Same river And yo.r pet.r having
Laid two peells of Land Surveyed according to the tenor of the Said Warr.ts both
in One day by Mr. Clerke the then Surveyor Gen.ll But there appearing upon
the records Only One Certificate for three hundred Acres Lying upon the South
Side of the Said riv.r which is Entered in the book 1657 for which yo.r Pet.r had
a patent but yo.r pet.r finding that in those troublesome times of this province
and there appearing in the years 1658 & 1657 very few records for Lands
that yo.r pet.r Cert for his Land Lying upon the North Side of the Said river
was never entred But Lost among Other papers in those times by Which
means yo.r pet.r should never have a patent for the Same Notwithstanding
yo.r pet.r hath paid two Sorts Rent for the Same Ever Since that time
hoping Still that the Certificate for the Said Land might be found and if not
that Your Excellency would grant a Resurvey unto yo.r petition.r for the
Same he having some of the Witnesses ready to testify the Survey of
the Said Land made by Mr. Clerk And there being Land Surveyed Since that
time adjoined unto yo.r petition.r w.ch in their patents are Specified to
be Bounded by Name upon yo.r Pet.rs Land Notwithstanding which
some Curious persons having got Warr.ts Lately for Land here Said
the Same upon yo.r Pet.rs Land And are likely to take away Your
Pet.rs Rights for the Same And that whereas he hath been so long
possessed and paid his Sorts Rent for to the knowledge of Several persons
who live upon the Said river So he hopes of Leave rec.d Rent for the Same
Your pet.r therefore in humble manner prays that yo.r Excellency will
be pleased in tender consideracon of the premisses to order the Clerk of
the Office to give yo.r pet.r a warr.t of Resurvey for the Said Land and
upon the Certificate of Resurvey to make a patent for the Same for
your Petitioner.

(459)

And he shall as in Duty bound pray for —
Your Excellencies Long Life and happy
Government in this province
Charles Calvert.

The Petition is Granted

Liber I.I.No. 8. (459) On the back side of the foregoing petition was thus written
The deposition of John Hambleton Aged fifty years or thereabouts taken before me Robert Ridgely Examiner in Chancery the 15th day of April 1671 who being sworn saith —
First about nineteen years since he was with Henry Coe at two Surveys of Severall parcells of Land the One on the South side and the Other on the North side of petuxt river which said tracts of Land were Surveyed by Mr Clerk the Generall Surv. in One day and were both laid out for three hundred acres Each And as to that on the North side of petuxt River it lies upon the river and upon the creek by which creek the said Survey or Genl demanding of Henry Coe what it should be called the said Coe replied Lyons Creek for that he had Served his time in Lyons creek in Virginia And to this day from that time the Dept. saith that the said creek hath gone by the name of Lyons Creek And that the said peell of Land Lyeth on the South East side of Lyons creek And that William Parrot Land Lyeth on the Nor west side of the said Creek And further this deponent saith that the first tree the said Mr Clerk Marked for the said Henry Coe was a beech tree standing upon petuxt river side at the mouth of the creek And the next an Oak which stood upon petuxt river side And there were all the trees that he saw the said Mr Clerk mark And further this deponent saith not

Jo: Hambleton —

Sworn before me the day and year aboves[aid]
Robert Ridgely Examiner

By his Excellency the Generall

Maryland ss Whereas Henry Coe of the County of Calvert Planter stand ing in title for Five hundred Acres of Land in the year 1658 and on the 14th day of May in the same year and ward for three hundred Acres of Land to be laid upon the South side of petuxent River which said three hundred Acres of Land was accordingly laid out and certificate returned into the Secretary's Office and patent under the great Seal issued for the same And also the same 14th day of May 1658 land ward for the other three hundred Acres of Land to be laid out for the sd Henry Coe on the North side of the said petuxt river which by the Oath of John Hambleton of the County of Calvert was all the said time laid out for the sd Coe by Robert Clerk Esq. then the Surv. General of this province And the said Hambleton made Oath that the said Land Lyeth on the West side of petuxt River and upon the South East side of Lyons Creek And that the first tree the said Clerk marked of the said Land was a beech tree standing at the mouth of the creek And the next an Oak which stands upon petuxt river side And for that the said Coe hath truly paid rent for the said Land Ever since that time but the certificate for the said Land cannot be found upon the Records so that the said Coe could never have patent for the same And for that the said Coe complaineth that the said parcell of Land hath since been taken up by others to his very great Damage —

These are therefore from the name of the Right Hon. the Lord Propry to lock and command you that you summon some of the Antient Inhabitants to be present at such day as you shall think convenient to appoint and make Inquiry into the former bound trees of the said Land and Lay out and Resurvey the Land according to the Antient bounds thereof as near as may be provided that you run not into the lines of any other persons Land that was surveyed before that or reserved for his Lordships use before the time that the said land was laid out for the said Coe as aforesaid and return your certificate of Survey with the name of the place in what County it lyeth and of what manno. to be entered into the Secretary's Office by the One and twentieth day of July next ensuing And for your so doing this shall be yo. Warrant

(Given)

Liber I.I.No. 8. (460) Given under my hand and Seal of the said office the One and twentieth day of April in the 23d year of the Dominion of Cecilius Ld. Baron 1671 —

To Baker Brooke Esq. Surv. Genl or his Deputy.

Vide Lib. 6 fol. 262. for ward and Apt. Folio 384. Maryland ss The fourth day of January 1670 came Capt. William Boarman and desired the renewement of his ward granted him the fourth of June 1663 for four hundred acres of Land which was done as followeth —
Say you for Capt. William Boarman four hundred acres of Land being due to him by Assigns from Mr Henry Warren as appears upon record in any part of this province not formerly taken up nor reserved for his Lordships use and return your certificate of Survey with the name of the place in what County it lyeth and of what manno. to be entered into the Secretaries Office by the fourth day of March next And for so doing this shall be your ward. Given under my hand this 4th day of January in the 23d year of the Dominion of Cecilius Baron 1670.

Charles Calvert

To Jerome White Esq. Surv. Genl or his Deputy

(461) On the back side of the foregoing ward was thus written
Know all men by these presents that William Boarman Gent. of St Mary's County in Maryland do assign over all my right title and interest of three hundred acres of the within specified ward unto Philip Comes his heirs and assigns forever As witness my hand this 19th day of February Anno Domini 1670 Likewise my Seal the day and year above written

William Boarman Sealed

Testes Luke Gardner
Richard Edelen

To the Hon.ble the Lieut. Genl. Rob.t the 19th 1670

Philip Comes — Cert. 300 acres — St Stephen Coleman — Pat. 28 W. & M. Folio 217 — Patented 10 June 1671 — Charge to the Rent Roll — By virtue of a ward granted out of his Lordships Secretary's Office unto Capt. William Boarman assigned unto Philip Comes bearing date the fourth of January These are in humble manner to certifie that I Richard Edelen deputy Surv. under Jerome White Esq. Surv. Genl have laid out for the sd Philip Comes the land specified in the warrant called St Stephen Coleman Lying in Saint Marys County and beginning at a bounded black Oak the behind tree of Francis Peedally running thence North East two hundred and ten perches to a bounded black Oak thence North West two hundred twenty seven perches to a bounded Spanish Oak thence South West two hundred and ten perches to a bounded black Oak thence until it comes to the first bounded tree containing and now laid out for three hundred Acres more or less To be held on West St Marys Manno. Richard Edelen dep. Surv.

Vide Lib. 11 fol. 132 — Mr Ridgely If Tho. Deal make good the Rights that should answer the quantity of Land for the certificate that is returned in behalf of Hugh Woodberry it shall be sufficient And thereupon may grant out a patent for it to the said Hugh Woodberry

Charles Calvert —

April 10th 1671

On the back side of a ward granted unto Thomas Deal the ninth day of July 1670 for fifteen hundred and fifty Acres of land was thus written
Know all men by these presents that I Thomas Deal within named do assign sell and set over unto Hugh Woodberry Mariner all my right title land and interest of in and to six rights to land part of a ward for fifteen hundred Acres to me granted As is within specified To have and to hold the same unto him the said Hugh Woodberry Mariner his heirs and assigns forever in witness my hand and Seal this 26th day of April 1671 —

Thos. Deal Sealed

Vide Lib. 11 fol. 132. Witnes Tho. Carleton
Robert Ridgely

(462) Conveyance Ent. at 500 Acres from Tilghman — Know all men by these presents that I Richard Tilghman of Talbot County Chirurgeon hath bargained sold Infeoffed and —

(Confirmed)

Liber I.I. fol. (462)

Confirmed unto Cornelius Comagys and Nathaniell Evett Rights for five hundred Acres of Land out of a Warr. for two thousand Acres bearing Date the Seventeenth day of October 1668 To have and to hold the Said Rights with all the benefits and profits thereunto belonging to them the Said Cornelius Comagys and Nathaniell Evett their Heirs and Assigns for ever from mennye heirs and Assigns for ever In Witness whereof I have hereunto Set my hand and Seal this twentieth day of December 1668 Ri: Tilghman (Sealed)

Signed Sealed & Delivered in presence of Wm Hemsley
John Sopp

Cornelius Comagys & Nath. Evet Certs 500 As Reward Pats Lib. K K fol. 303 Pat 10th June 1671 Charged to the rent Roll

To the Hon.ble Lieut. Genll. January 5th 1668

By virtue of the Assignment of the remainder of a Warr. granted unto Doctor Richard Tilghman bearing Date the Seventeenth day of October 1668 and Assigned unto Cornelius Comagys and Nathaniel Evet These humbly Sheweth that William Hemsley Deputy Surv.r under Jerome White Esq. Surv.r Genll. have laid out for the Said Cornelius Comagys and Nathaniell Evetts a parcell of Land called the Reward Lying in Talbot County in a creek on the north Side of Land called the Reward by Rustertown called Sang fords bay and on the South Side of the Said bay of Rusterr.w.r beginning at a Marked Walnut tree Standing upon a point as pretting Comagys point and by a creek called Wallford creek and running northwest up Sang fords bay three hundred and twenty perches to a marked Cedar by West up Sang fords bay three hundred and twenty perches to a marked Cedar being the bounded tree of the Peale of Land formerly laid out for John Fully and running from the first bounded Walnut tree up Walford creek East North East One hundred and fifty perches to a marked Oak and from the East North East One hundred and fifty perches with a line drawn North East by North One hundred and twenty perches and from the end of the North East and by North One hundred and twenty perches with a line drawn North and by West three hundred and twenty perches unto it makes a parallell with the Said Fully's Land containing and now laid out for five hundred Acres more or less to be held of the Manor of Baltimore Jno Wm Hemsley Deputy Surv.r

February the 19th 1670

(463) James Bowlin Cert 898. Vide old pat Lib. K 292 Calverts Hope Vide Lib. Resurvey fo Presented to the rent Roll Charged to the rent Roll Vide pat Lib. K K fol 207.

By virtue of a Lett. of Resurvey granted out of his Lo.ps Secretary's Office unto Mr. James Bowlin bearing Date the xxiii.th day of December These are in humble manner to certifie that I Richard Edelen Deputy Surv. under Jerome White Esq. Surv.r Genll have laid out the Said Land for the Said James Bowling called Calverts hope beginning at a bounded popler tree Standing upon the Side of a hill on the North Side of Patomack River and on the East Side of a main Resto branch of Wicocomico River about three Miles from the River in the woods running thence North and by West for length four hundred Seventy six perches to a bounded popler Standing by a swamp Side on the North by a line drawn East from the Said popler for Breadth three hundred and twenty perches to a bounded Oak Standing near port Tobacco Road in path on the East by a line drawn South and by East four hundred and sixty perches to a bounded Oak Standing by a run Side near the dwelling house of Mr John Smith on the South by a line drawn West two hundred and twenty perches to the first bounded popler containing and now laid out for Eight hundred Ninety Eight Acres more or less To be held in St Marys County on West St Marys Manor. Richard Edelen Deputy Surv.r

To be entered by order of the Gov.r and the patent to be let fall the fees being paid Lib. I.I. fol 206.

Richd Tilghman Cert 25 Acres Pat Lib. WT fol 235.

To the Hon.ble the Lieut. Genll. January 16th 1670

By virtue of an Assignt. from William Davis of a Warr. for fifty Acres of Land bearing Date the thirteenth day of December Last unto Doctor

(Richard)

Lib. I.I. fol. (464)

Richard Tilghman & William Hemsley Deputy under Jerome White Esq. Surv. General have upon part of the Said Warr. laid out for the Said Richard Tilghman Chirurgeon a parcell of Land called Wintons addition Lying in Talbot County in the River in a creek called Corsica Creek and on the Head of a branch called Mackelings Branch beginning at a marked Cedar Standing in the line of a parcell of Land called Winton formerly laid out for Nathaniell Evitt and by the Head of the Said Branch East by South twenty five perches until it intercept the land of Robert Mackling bounded on the East by Mackelings Land One hundred and Sixty perches on the South by a line drawn West and North twenty five perches on the West by a line drawn North until it meets with the land called Winton and with the Said land to the first bounded Cedar and on the North with Mackelings Branch containing and now laid out for twenty five Acres more or less to be held of the Manor of Baltimore Jno Wm Hemsley Deputy Surveyor.

Wintons Addition Pats Lib. WT fol 86 Patented 10th June 1671 Charged to the rent Roll

(464) Wm Davis Ass. to Tilghman 50 Acres

On the foregoing Certificate was thus written

Knowe all men by these presents that I William Davis of Talbot County in the province of Mary land Planter have sold all my right title and interest to a Warr. for fifty Acres of Land bearing Date the thirteenth day of December 1670 for a valuable consideration already in hand received to Richd Tilghman the Warr being upon Record as may appear As witness my hand and Seal this 7th of December 1670 William Davis (Sealed)

Sealed and Delivered in presence of Robert Ellys
the mark of Nicholas S Hackett.

Richd Tilghman Cert 500 Acres Tilghmans Lott — Rights fol 8 Lib. NT fol 107 Pat 10th June 1671 Lib. WT fol. 273 Charged to the rent Roll

To the Hon.ble the Lieut. Genll. January 5. 1668.

Upon part of a Warr. granted unto Doctor Richard Tilghman of Talbot County Chirurgeon date the seventeenth day of October 1664. These humbly Sheweth that William Hemsley Deputy Surv. under Jerome White Esq. Surveyor Genll have laid out for the Said Richard Tilghman a peck of land called Tilghmans Lott lying in Talbot County on the East side of Rester river beginning at a Marked Oak Standing by the River Side being the bounded tree of a peck of Land formerly laid out for Robert Mackling and running up and with the Said river for breadth East North East three hundred and fifty perches to a marked Oak Standing upon a point called the point right against the Land formerly laid out for Capt. John Fully and running South with the Said Fully's Land for length unto a marked Oak Standing by a creek called Plain creek three hundred and twenty perches and with the Said Creek two hundred perches until it intercept Mackelings Land and with the Said land to the first bounded tree bounded on the North with Rester River containing and now laid out for five hundred Acres more or less to be held of the Manor of Baltimore - - - Jno Wm Hemsley Deputy Surveyor.

On the back side of the fore going Certificate was thus written viz.t

If right doe appear to be recorded you are ordered to draw out a patent for Richard Tilghman According to the Tenour of the within written Certificate Given under my hand the 19th of April 1671

To Robert Ridgely Clerk of the Office Charles Calvert

(465) Wm Boorman ass. to Williams 300 Acres Vide ass. from Edelen or ass. Lib. I.I. 268. Lib. Lord. Lib. I.I. fol 189

On the back side of a Warr. granted unto William Williams the 15th day of Septem.r 1670 for three hundred Acres of Land was thus written viz.t

Know all men by these presents that I William Williams of St Marys County Gent. do sell assign set over and confirm unto Mr John Fully heirs or ass. all my right title and interest of the within specified Warr. unto Capt. William Boorman of the Said place his heirs or assigns to have and to hold for ever this within specified Warrant for which I do acknowledge

(my)

Liber 13 folio (468)

my self to have received full Satisfaction and am Contented and paid as witnes my Hand and Seal this 29th of September 1670

William Williams (Sealed)

Signed Sealed and Delivered in the presence of Richard Edelen
Robert Gates

To the Honble the Sr Genl October 4th 1670.

Wm Boarman Cert 300 Acres — Reading — Pat Lib KR fol 315 Patented 10 June 1671 Charged to the rent role

By virtue of a warrant granted out of his Lopps Secretarys Office unto William Williams assigned unto Capt William Boarman bearing date the 9th month of September Wee are in humble manner to certifie that I Richard Edelen deputy Surv. under Jerome White Esq. Surv. Genl have laid out for the said Capt Boarman the land specified in the warrant called Reading Lying in St Marys County and beginning at a bounded oak standing by Pelis Swamp running thence North East two hundred Seventy five pches to a bounded beech the bounded tree of Mr Francis Popes land called Comberton thence North North West One hundred and fifty pches to an Oak bounding upon Mr Pope thence South West three hundred Sixty six pches to an Oak standing upon a point by two baleys thence unto the first bounded tree containing and now laid out for three hundred acres more or less to be held on West St Marys Manor.

Richard Edelen Deputy Surveyor.

On the back side of the foregoing Certificate was thus written

Maryland ss — Abraham Rhodes Assn from Boarman 300 Acres

Know all men by these presents that I William Boarman of the County of St Marries Gentl for a valuable consideration to mee in hand paid by Abraham Rhodes of the same County Carpenter the receipt whereof I do hereby acknowledge have assigned sold and set over unto the said Abraham Rhodes all my right title and interest of in and to the parcell of land within specified together with the rights for the same together with all rights profits and benefits therewith belonging or appertaining to have and to hold the same unto him the said Abraham Rhodes his heirs and assigns to the only proper use and behoof of him the said Abraham Rhodes his heirs and assigns for ever In witness whereof I have hereunto set my hand and Seal this 26th day of April in the 23d year of the Dominion of Cecilius Ld Annoq Dom 1671.

(469)

Sealed and delivered in the presence of Robert Ridgely, Richard Edelen

William Boarman (Sealed)

To his Excellency Charles Calvert Esq Lr Capt Genl and Chief Governor of the Province of Maryland February 8th 1670

Maurice Lefler Cert 250 Acres. Maurice Hope Vide Rights fo 120 Charged to the Rent Role Patent to be made by Order of the Secretary Wm Wm Werden — Returns the Rights

By virtue of a warrant dated the Seventh of February in the 23d year of the Dominion of Cecilius Ld Annoq Dom 1670 granted unto Maurice Lefler of Locomocho in Virginia planter Wee therefore have caused to be laid out for the said Maurice James Werden by virtue of a power received a parcell of land called Maurice hope lying on the Eastern shore upon a bay there called Locomoche Bay in Somerset County on the North side of the said bay bounded as follows viz Beginning at a marked white oak standing by the side of Locomoche Bay and running by the said bay Southerly for breadth seventy five pole to a pell of land surveyed for Jenkin Price and from thence running into the woods North East for length by the said Jenkin Prices land and bounded therewith five hundred thirty four pole to a marked oak and from thence Seventy five pole North West to a white tree and from thence a paralell line drawn South West five hundred thirty four pole to the first bounded tree containing two hundred and fifty Acres more or less to be held of the Manor of Somerset

James Werden Deputy Surveyor.

(Know)

Liber 13 fol (466) Demoss Assn from Hooper 250 Acres

Know all men by these presents that I Henry Hooper Trus of the County of Dorchester in the province of Maryland planter for a valuable consideration to me in hand paid by Thomas Demoss of Somerset County in the said province have assigned sold and set over and by these presents do assign sell and set over unto the said Thomas Demoss all my right title and interest of in and to right to two hundred and fifty Acres of land assigned to me from Valentine Hudleston as appears upon record to have and to hold the said two hundred and fifty Acres of land with rights for the same unto him the said Thomas Demoss his heirs and assigns for ever In witness whereof I have hereunto set my hand and Seal this fifth day of April Annoq Dom 1671

Henry Hooper (Sealed)

Sealed & delivered in the presence of To: Cabewood, Robert Ellys,

(467) Maryland ss — Charles Masters Assn from Pitt 250. (Sealed)

Know all men by these presents that I Jo Pitt of Talbot County Merch for a valuable consideration in hand already received have granted bargained sold enfeoffed and confirmed unto Charles Masters of the same County all my right title interest claim and demand of and in to eight fifty two hundred and fifty Acres of land due to me by virtue of a warrant for nine hundred Acres of land bearing date the 21th day of November last to have and to hold to him the said Charles Masters his heirs and assigns for ever from me my heirs or assigns for ever In witness whereof I have hereunto set my hand and Seal the 25th day of January in the [illegible] year of the Dominion of Cecilius Ld Annoq Dom 1670

Signed Sealed & Dd in the presence of Wm H Stump, Peter Dennis

Jo: Pitt (Sealed)

Masters Charles Cert 250 Acres from Gard Cert Lost Role — Entered fo 102

January 26th 1670

Upon the assignment of part of a warrant granted unto John Pitt for nine hundred Acres of land bearing date the 21 day of November last and assigned unto Charles Masters I William Hemsley deputy Surv. under Jerome White Esq. Surv. Genl have laid out for the said Charles Masters a peell of land called the vineyard lying in Talbot County upon Wye river beginning at a marked oak at the Miles end of a peell of land formerly laid out for Henry Hawkins and running West North West for breadth one hundred and twenty five pches and with a line drawn from the end of the West North West line for breadth one hundred and twenty five pches and with a line drawn from the end of the West North West line three hundred and twenty pches South and with a line drawn from the end of the South East line South East one hundred and twenty five pches and with a line drawn from the end of the last South East line North to the first mentioned marked oak containing and now laid out for two hundred and fifty Acres more or less to be held of the Manor of Baltimore

William Hemsley Deputy Surv.

Maryland ss — Ward fol 56.

Know all men by these presents that I Thomas Hynson of the County of Talbot gentl for a valuable consideration have granted bargained and sold unto James Ringold of the same County gentl all my right title interest claim and demand of and to a warrant for three hundred Acres of land granted unto the said Thomas Hynson bearing date the Eighteenth day of October 1670 to have and to hold to him the said James Ringold his heirs and assigns for ever from me my heirs and assigns for ever In witness whereof I have hereunto set my hand and Seal this eight day of January in the [illegible] year of the dominion of Cecilius Ld Baron of Dominii 1670

Signed Sealed and Dd in the presence of Wm Hemsley, Philip Stevenson

Tho: Hynson (Sealed)

(468)

(Fo)

Liber I.I. folio (468)
Folio and James Ringold Cert 200 Acres — Green branch Rights 56 Patented 10 June 1671 Charged to the Rent Role Vide Pat Lib K K fo: 215

To the Hon.ble the Lieut Genl. January 10th 1670
Upon the Assigns of a Warr. of three hundred Acres of Land from Tho Hutson unto the said Warr. of Talbot County gentl. unto James Ringold of the same place gentl. the said Warr. dated the 19th & 20th day of October Last I William Hemsley Deputy Surv.r under Jerome White Esq. Surv. Genl. have laid out for John Ringold and James Ringold gentl. a parcel of Land called Green branch Lying in Talbot County near Ringolds a pelle of Land formerly laid out for the said John Ringold and James Ringold called Middle Spring beginning at a Marked Spanish Oak standing at the South side of a swamp called the great Swamp and running South for breadth cross the green branch One hundred and Sixty Pches to a Marked Oak standing upon a bounded on the South by a line drawn East two hundred and thirty Pches bounded on the East by a line drawn North One hundred and Sixty Pches bounded on the North by a line West two hundred and thirteen perches to the first Marked Spanish Oak to Containing and now laid out for two hundred Acres more or less To be held of the Manor of Ballemore pr me Wm Hemsley Dep. Surv.r

5th of April 1671
Warrant then issued in the name of James Ringold for One hundred Acres of Land it being due to him by Assignment from Thomas Hutson onto a Warr of Land formerly granted the said Hutson for three hundred Acres of Land as appears upon record Cert. rec. the 5th day of July next.

Alexander Henry App. from Jason 100.

To all men by these presents that I John Jason of Talbot County plant. do for a valuable consideration in hand already received have granted bargained sold & confirmed unto Henry Alexander of the County aforesaid all my right title and interest claimed demand of and into a Warr for One hundred Acres of Land bearing date the last day of January last to have and to hold the said land thereunto belonging to him the said Henry Alexr his heirs & assigns forever provided my heirs and assigns shall do & execute whereof I have hereunto set my hand and seal this 30 day of March 1670

John Jason (Seal)

witness David Williamson
John Markee

Alexander Henry Cert 100 Acres — Alexanders addition (469) Rt W.S. fol 75 Patented 10th June 1671 Pat Lib W.S. fo 258 Charged to the rent Role

Upon the Assigns of a Warr. from John Jason to Henry Alexander dated the last day of January last William Hemsley Deputy Surv.r under Jerome White Esq. Surv.r Genl. have laid out for the said Henry Alexander a parcel of Land called Alexanders addition lying in Talbot County on the North side of great Choptank River at the head of a creek called Dividing creek beginning at a Marked Oak standing in the South East line of the said creek formerly laid out for James Forbus running for breadth the North side of the said Warr. and another Marked Oak and with a line drawn from East One hundred perches to another Marked Oak and with a line drawn from the said Oak South East One hundred and Sixty perches and with a line drawn from the end of the South East line South West One hundred perches until it intercept Forbus his land and with the said land to the first Marked Oak Containing and now laid out for One hundred Acres of land more or less To be held of the Manor of Ballemore pr me Wm Hemsley deputy Surv.r

July the 18th 1670
By virtue of a Warr. granted out of his Lopps Secretarys Office unto Maj.r Thomas Brooke bearing date the Eighth of June Wee are in humble Petition to certify that I Richard Edlen deputy Surv.r under Jerome White Esq. Surv.r General have laid out for the said Thomas Brooke part of the land specified in the Warr. called Home Ruck Lying in Baltimore County Begining above Patattaway in the woods at a bounded white Oak standing on the North side of a fresh run called Op run running North West thirty perches to a bounded white Oak standing upon a hill thence North East and by East One hundred thirty five perches to

Maj.r Tho Brooke Cert 106 Acres — Home Ruck — Vide Pat Lib. 28 Lib. H. 187 Patented 10 June 1671 Patent Lib K K fol 209 Charged to the rent role

(a)

Liber I.I. fol (469)

a bounded red Oak thence North North East Eighty pches to an Oak thence East South East forty pches to a bounded white Oak thence East and by South Sixty pches to a bounded white Oak thence South and by East thirty five pches to a bounded Oak standing by the side of the said run thence bending upon the Run as the run runeth to the first bounded tree Containing and now laid out for One hundred & six Acres more or less to be held in fee simple Manor. Richard Edelen Deputy Surveyor.

On the back side of the above mentioned Cert. was thus written
Let this Certificate be entered and a patent granted unto Maj.r Thomas Brooke
Given under my hand this 15th of April 1671 Charles Calvert.

June 14th 1670 Thomas Philips Cert 150 Acres (470) High Fields Warrant Lib. 89 fol 89 Patented 10th June 1671 Pat Lib. W.S. fol 258 239 Charged to the Rent Role

To the Hon.ble the Lieut Generall
By virtue of a Warr granted unto Thomas Phillips of Talbot County dated the thirteenth day of April 1670 upon part of the said Warr. I William Hemsley deputy Surv.r under Jerome White Esq. Surv.r General have laid out for the said Thomas Phillips a parcel of Land called High Fields Lying in Talbot County at the head of a small run of Tuckahoe creek beginning at a Marked white Oak standing on a bank by the run side and running South East for breadth Seventy five pches to a Marked hickory and from the said hickory for length South West three hundred and twenty pches and then North West Seventy five pches and then North East to the first bounded tree Containing and now laid out for One hundred and fifty Acres more or less to be held of the Manour of Ballemore pr me Wm Hemsley deputy Surveyor

To the Hon.ble Lieut Generall June the 10th 1670
Upon the remainder of a Warr. granted unto Thomas Phillips for two hundred and fifty Acres of Land dated the thirteenth of April last I Wm Hemsley deputy Surv.r under Jerome White Esq. Surv.r Genl. have laid out for the said Thomas Phillips a pelle of Land called Co his addition lying in Talbot County beginning at a Marked oak standing at the Miles end of a parcel of Land formerly laid out for William Mullo called Co hole running North East for breadth One hundred pches to another Marked Oak and from the said Oak for length North West One hundred and Sixty pches and then South East to the first Marked tree Containing and now laid out for One hundred Acres more or less To be held of the Manor of Ballemore pr me Wm Hemsley deputy Surv.r

Thos Phillips Cert 100 Acres Co his Addition Vide Lib. 89 fol. 89 Patented 10th June 1671 Pat Lib K K fol 236 Charged to the Rent Role

On the back side of a patent returned into the Secretarys Office for Six hundred Acres of Land granted the 12th day of February 1669 unto Capt. John Fully was thus written viz. April 12th 1671 I the within named John Fully do desire that this within mentioned patent may be vacated upon Record

John Fully.

Vide Old patent Lib A fol 58 (433)

witness Robert Ellis
Richard Edelen

February the 12th 1670
Laid out for Capt. John Fully of the City of London Mariner a pelle of Land formerly laid out for the said Fully Lying on the East side of Chesapeake Bay and on the West side of Carvers in the said Bay called Chester river and on the East side of Sang Creek Bay in the said river and Lying in Talbot County and holden of the Manor of Ballemore beginning at a Marked Cedar tree and standing by the mouth of a small Cove and running up Sang Creek Bay two hundred and forty pches to a Marked Pound tree and from the said Pound with a line drawn South East by South for breadth Sixty pches to a Marked hickory tree standing on a bank and from the said hickory with a line drawn South East by South for three hundred and twenty pches to a Marked hickory in the woods and from the said tree with a line drawn South West for Ninety pches to a branch of a creek called the dividing creek and from the said creek with a line running North West for Ninety pches till it come to another branch of the said creek and down the said branch One hundred & twenty pches to a Marked pine standing on a point in the dividing creek and from the said pine with a line drawn North West for three hundred & twenty pches to the first Marked Cedar Containing and now laid out for Six hundred Acres more or less by me William Courtney.

John Fully Cert 600 Acres patented to the June 1671 Fully's Company Warr. returned to (471) Charged to the Rent Role Vide Patent Lib. K K fol 247.

(This)

Liber I.F. folio (468)
John and James Ringold
Cert 200 Acres
Green Branch
Rights 56
Patented 10 June 1671
Charged to the Rent Role
Vide Pat Lib K.K. fo: 215

To the Hon.ble the Lieut Genl. January 10th 1670
Upon the Assigni of a Warr. of three hundred Acres of Land from Tho Hudson of Talbot County gentl unto James Ringold of the Same place gentl the Said Ward dated the 19th & 20th day of October Last I William Hemsley Deputy Surv.r under Jerome White Esq. Surv.r Genl have laid out for John Ringold and James Ringold gentl a parcell of Land called Green Branch Lying in Talbot County near a peell of Land formerly laid out for the Said John Ringold and James Ringold called Middle Spring beginning at a Marked Spanish Oak Standing at the South End of a swamp called the great Swamp and running South for breadth crosse the Green Branch One hundred and Sixty Pches to a Marked Oak Standing upon a ridge bounded on the South by a line drawn East two hundred and thirty Pches bounded on the East by a line drawn North One hundred and Sixty Pches bounded on the North by a line West two hundred and thirteen Pches to the first Marked Spanish Oak Containing and now laid out for two hundred Acres more or less To be held of the Manno.r of Ballemore pr me Wm Hemsley Dep.ty Surv.r

5th of April 1671
Warrant then issued in the name of James Ringold for One hundred Acres of Land it being due to him by Assignm.t from Thomas Hudson out of a Warr. formerly granted the Said Hudson for three hundred Acres of Land as appears upon record Cert.ified the 5th day of July next.

Alexander Henry
Appt from Jason
100.

Know all men by these presents that I John Jason of Talbot County plant. do for a valuable consideracon in hand already received have granted bargained Sold Infeoffed and confirmed unto Henry Alexander of the County afo.r aforesaid right title and interest Claim and demand of and into a Warr. for One hundred Acres of Land bearing date the last day of January last to Ward and to the Said Land thereunto belonging to him the Said Henry Alex.r his heirs & Assigns forever Pommenc my heirs and Assigns In witness whereof I have hereunto Set my hand and Seal this 20 Day of March 1670

Witnesses David Williamson — John Jason (Sealed)
John Marke

Alexander Henry
Cert 100 Acres
Alexanders Addition
(469)
Pat W.S. fo: 75.
Patented 10th June 1671
Pat Lib. W.S. fo 258
Charged to the rent Role

Upon the Assigni of a Warr. from John Jason to Henry Alexander dated the last day of January last I William Hemsley Deputy Surv.r under Jerome White Esq. Surv.r Genl have laid out for the Said Henry Alexand. a parcell of Land called Alexanders Addition Lying in Talbot County on the North Side of great Choptank River at the head of a Creek called Dividing creek beginning at a Marked Oak Standing in the South East Line of a peell of Land formerly laid out for James Forbus running for breadth North East One hundred Pches to another Marked Oak and with a line drawn from the Said Oak South East One hundred and Sixty Pches and with a line drawn from the end of the South East Line South West One hundred Pches untill it intercept Forbus his Land and with the Said Land to the first Marked Oak Containing and now laid out for One hundred Acres of Land more or less To be held of the Manno.r of Ballemore pr me Wm Hemsley Deputy Surv.r

Maj.r Tho.s Brooke
Cert 106 Acres
Home Sick
Vide the Pat. Lib. H. 187
Patented 10th June 1671
Patent Lib. K.K. fo 209
Charged to the rent role

July the 18th 1670
By virtue of a Warr. granted out of his Lopps Secretarys Office unto Maj.r Thomas Brooke bearing date the Eighth of June Therein mentioned Manner to certifie that I Richard Edelen Deputy Surv.r under Jerome White Esq. Surv.r General have laid out for the Said Thomas Brooke part of the Land Specified in the Warr. called Home Sick Lying in Charles County and beginning above Paphattaway in the woods at a bounded white Oak Standing upon the North Side of a fresh run called Op runnor running thence North West thirty Pches to a bounded white Oak Standing upon a hill thence North East and by East One hundred thirty five Pches to

(a)

Liber I.F. fol (469)

East a bounded red Oak thence North North East Eighty Pches to an Oak thence South East forty Pches to a bounded white Oak thence East and by South Sixty Pches to a bounded white Oak thence South and by East thirty five Pches to a bounded Oak Standing by the Side of the Said run thence winding upon the Runns the run runnetg to the first bounded tree Containing and now Laid out for One hundred & Six Acres more or less to be held of Manno.r Richard Edelen Deputy Surveyor.

On the back Side of the above mentioned Cert was thus written
Let this Certificate be entred and a patent granted unto Maj.r Thomas Brooke
Given under my hand this 15th April 1671 Charles Calvert.

June 14th 1670
Thomas Philips
Cert 150 Acres
(470)
High Fields
Vide ward Lib. I.I. fol 88
Patented 10th June 1671
Pat Lib. W.S. fol 239
Charged to the Rent Role

To the Hon.ble the Lieut Generall Generall
By virtue of a Ward granted unto Thomas Phillips of Talbot County dated the Fourteenth day of April 1670 Upon part of the Said Ward I William Hemsley Deputy Surv.r under Jerome White Esq. Surv.r General have laid out for the Said Thomas Phillips a parcell of Land called High Fields Lying in Talbot County at the head of a small run of Tuckahoe creek beginning at a Marked white Oak Standing on a bank by the run Side and running South East for breadth Seventy five Pches to a Marked pochinery and from the Said pochinery for length South West three hundred and twenty Pches and then North West Seventy five Pches and then North East to the first bounded tree Containing and now laid out for One hundred and fifty Acres more or less to be held of the Mannour of Ballemore pr me Wm Hemsley Deputy Surveyor

Thos Phillips
Cert 100 Acres
Cop his Addition
Vide Lib. I.I. fol 88.
Patented 10th June 1671
Pat Lib. K.K. fol: 208
Charged to the Rent Role

To the Hon.ble Lieut Generall Generall 1670
Upon the remainder of a Ward granted unto Thomas Phillips for two hundred and fifty Acres of Land dated the Thirteenth of April last I Wm Hemsley Deputy Surv.r under Jerome White Esq. Surv.r Genl have laid out for the Said Thomas Phillips a peell of Land called Cop his Addition Lying in Talbot County beginning at a Marked oak Standing at the Miles end of a parcell of Land formerly laid out for William Mullocks called Cop hole running North East for breadth One hundred pches to another Marked Oak and from the Said Oak for length North West One hundred and Sixty Pches and then South West One hundred Pches and then South East to the first Marked tree Containing and now Laid out for One hundred Acres more or less To be held of the Manno.r of Ballemore pr me Wm Hemsley Dep.ty Surv.r

On the back Side of a patent returned into the Secretarys Office for Six hundred Acres of Land granted the 12th day of February 1663 unto Capt. John Fully was thus written viz.t April 12th 1671 I the within named John Fully do desire that this within mentioned patent may be vacated upon Record John Fully.

Vide Old patent Lib A.B. fol 68 (433)

Witness Robert Ellys — Richard Edelen — February the 12th 1670

John Fully
Cert 600 Acres
patented 10th June 1671
Fully & Henry war referred to (471)
Charged to the Rent Role
Vide Patent Lib. K.K. fol 247.

Laid out for Capt. John Fully of the City of London Mariner a peell of Land formerly Laid out for the Said Fully Lying on the East Side of Chesapeake Bay and on the West Side of Farmers Ille Said Bay called Chester river and on the East Side of Sangrds Bay in the Said river and Lying in Talbot County and bounded on the Mannor of Ballemore beginning at a Marked Cedar tree and standing by the mouth of a small Cove and running up Sangrds bay two hundred and forty Pches to a Marked Sound tree and from the Said Sound with a line running from a Cove for Sixty Pches to a Marked hickory tree standing on a bank and from the Said hickory with a line drawn South East by South for One hundred and twenty Pches to a Marked hickory in the woods and from the Said tree with a line drawn South West for twenty Pches to a branch of a creek called the dividing creek and from the Said Creek with a line running North West for twenty Pches till it come to another branch of the Said creek and down the Said branch One hundred and twenty Pches to a Marked pine Standing on a point in the dividing Creek and from the Said pine with a line drawn North West for Six hundred and twenty Pches to the first Marked Cedar tree Containing and now Laid out for Six hundred Acres more or less by me William Curtey.

(This)

Liber A.H. fol. (471) This Survey made by a Special Ward Directed to me from the Right Hon.ble the Lieut Generall. On the back Side of the foregoing Certificate was thus Written

Henry Hosier Ass.t from Fully. — I KNOW all men by these presents that I John Fully within named do hereby Sell Assign and Set over unto Henry Hosier of Calvert County Merch.t all my Right title Interest Claim and Demand of in and to the land within mentioned To have and to hold the Same unto him the Said Henry Hosier his heirs and assigns for ever In Witness whereof I have hereunto Set my hand and Seal this Eleventh day of Aprill One thousand Six hundred and Seventy One

Sealed and delivd in the presence of Matt: Ward
Robert Ellys — John Fully (Sealed)

Maryland ss — KNOW all men by these presents that I John Pitt of Talbot County Merch.t for a valuable consideracon in hand already received have granted bargained Sold infeoffed and Confirmed unto Charles Masters of the Same County all my right title interest Claim and Demand of and in to Rights for two hundred and fifty Acres of Land due to me by vertue of a Warr.t for nine hundred Acres of land bearing date the 21.th day of November last to have and to hold to him the Said Charles Masters his heirs and Assigns for ever from me my heirs or Assigns forever In Witness whereof I have here unto Set my hand and Seal. this 26.th day of January in the [illegible] year of the Dominion of Caecilius &c. Annoq: Domi 1670.

his Mark
John Pitt (Sealed)
wilL MM Trumpe

(472) Peter Dennis — January the 26.th 1670 — Upon the assignt of part of a warr.t granted unto John Pitt for nine hundred Acres of land bearing date the 21.th day of November last and assigned unto Charles Masters I William Hemsley Deputy Surv.r under Jerome White Esq.r Surv.r Gen.l have laid out for the Said Charles Masters a parcell of land called the blue yard Lying in Talbot County nigh to yo River beginning at a marked Oak at the Miles end of a peale of land formerly laid out for Henry Hawkins and running West North West for breadth One hundred and twenty five pches and with a line drawn from the end of the West North West line three hundred twenty pches South and with a line drawn from the end of the South line East South East One hundred and twenty five pches and with a line drawn from the end of of the East South East line North to the first marked Oak containing and now laid out for two hundred and fifty Acres more or less to be held of the Manor of Baltemore

William Hemsley Deputy Surv.r

Charles Masters Cert 250 Acres (Blue yard) Rec Lib WT fol 15 Patented 10.th June 1671 Pat Lib KK fol 287 Charged to the rent role

To his Excellence the Cap.t Gen.l of Maryland
The humble petition of Francis Swinsen

Sheweth that whereas your Pet.r had set forth unto him a peale of land by Charles Botelor then Deputy Surv.r the Said land lying in Calvert County on the South Side of Patuxent river But whereas by the mistake of the Said Surveyor the Said land is entered by Certificate as lying on the North Side of the river and by which Error yo.r Pet.r is like to be greatly Damnified

Wherefore yo.r Pet.r humbly prayeth that the Oath of the Said Charles Botelor may be taken concerning the premises and that the Said Error may be mended upon record Accordingly

And as in Duty bound he shall ever pray &c.

On the foregoing petition was thus written first

18.th Aprill 1671 — The Said Charles Botelor maketh Oath that this

(Petition)

Liber A.H. fol. (472) Petition and the Certificate hereunto annexed are true Excepting the word North in the Certificate which should have been South and was so intended by this Deponent and South that the word North was inserted and put into the said Certificate by this Dep.t upon Mistake the word South being always intended by the Deponent

Sworn the 18 aprill 1671 Before me Philip Calvert.

(473) On the Side of the foregoing petition was thus written

18 April 1671 — Upon consideracon of this petition Certificate and Affidavit by the upper house that a new Certificate be made and returned dated the 18.th of December 1668 and that the word South be Expressed instead of North

Jo: Rousby Clerk of the Assembly

Swinsens Cert 1400 Acres — Swinsens Choice (Charged to the Rent Role) Rec Lib Lib. GG fol 499 Pat Lib KK fol 304 — Patented 10.th June 1671.

To the Hon.ble the Lieut Gen.l December the 18.th 1668

By virtue of a Warr.t Granted out of his Lo.ppes Secretaries office unto Francis Swinsen bearing date the thirteenth day of October last past These are humbly to certifie that I Charles Botelor Deputy Surv.r under Jerome White Esq.r Surv.r Gen.l have laid out for the Said Francis Swinsen a parcel of land called Swinsens Choice Lying in Calvert County and beginning on the South Side of Patuxent river among the branches of a creek called the Indian creek westward from one of his Lo.ppes Manors called Peluer Manor at a Marked red Oak bounded on the South by a line drawn West for the length of four hundred and Eighty pches to a bounded poplar tree bounded on the West by a line drawn North for length of four hundred Seventy two pches to a Marked white Oak and from the said white Oak by a line drawn East four hundred and Eighty pches to a bounded Pickory where it intersects a parallell drawn from the first bounded tree containing and now laid out for One thousand four hundred Acres more or less to be held of the Manor of Calverton

C. Botelor Deputy Surveyor.

Mon.r Cousweringen Cert 50 Acres Pat Lib T.T. fol 206 Cousweringens point Patented the 10.th of May 1671 Charged to the Rent Role.

To the Hon.ble the Lieut Gen.l August 18: 1667

By virtue of a special Warr.t Granted from yo Hon.r to Mon.r Garret Van Swaringen the Second of September for fifty Acres of Land I Jerome White Surv.r Gen.l of the province of Mary land do in humble manner Certifie unto yo.r Hon.r that I have laid out for the Said Mon.r Cousweringen a parcell of Land called (Cousweringes point) formerly laid out for One Blanchij Lying in St Marys County and on the East Side of a creek issuing out of St Inigoes Creek called St peters Key and beginning according to its Antient bounds at the Northern head of the Said St peters Key and running North from the Said head for the length of One hundred and ten pches bounded on the North by a line drawn East from the end of the North line for the breadth of fifty pches bounded on the East by a line drawn South from the end of the East line to the head of a small branch that falls into St peters Key and by the Said branch to St peters Key bounded on the South by the Said St peters Key to the above Said Northern head & bounded on the West by the Said Northern head and above the North line containing and now laid out for fifty Acres of Land more or less to be held of the Manor of West St Mary's

Jerome White Surv. Gen.l

On the foregoing Certificate was thus written

Let a patent be granted to Mon.r Cousweringen for the above Said tract of Land the Consideracon is One thousand pounds of Tobacco Charles Calvert

(474) Mayo.r Tho Brooke Cert 300 Acres. Pat Lib KK fol 297 Poplar neck Rights Lib. T.T. fol 78 and 260 Patented 10.th June 1671 Charged to the rent role

To the Hon.ble the Lieut Gen.l Septemb.r 17.th 1670

By vertue of a Warr.t granted out of his Lo.ppes Secretaries Office unto Major Thomas Brooke for three hundred and thirty Acres and part of an Other Warr.t for Eight hundred Acres dated the Second of this Instant these are humbly to Certifie that I Charles Botelor Deputy Surv.r under Jerome White Esq.r Gen.l have laid out for the Said Thomas Brooke a parcell of land called (poplar neck) Lying in

(Calvert)

Liber I.I. fol. (474)

Calvert County) On the East Side of the Easternmost main branch of Pascattaway Creek and beginning at a bounded white Oak standing on the Easternmost Side of the Main branch aforesaid and running South East and by East for two hundred perches to a bounded white Oak standing at the head of a small branch issuing out of the main branch aforesaid and from thence running South West and by South for Sixty hundred perches to a bounded Oak and from the said Oak running North West and by West to the main branch of Pascattaway Creek aforesaid bounded by the said branch and running as the said main branch runneth to the first bounded tree containing and now laid out for five hundred Acres more or less to be held on the Manor of Calverton

C. Bolelor Deputy Surv.

Thomas Edwards — Certificate 150 Acres (Copt Hale) No Assignment Rec. 507 Charged to the Rent Role

To the Hon.ble the Lieut. General Feb. 17. 1670

By virtue of a warrant granted out of his Lordships Secretaries Office unto John Abington dated the second of January last past One hundred and thirty Acres whereof being assigned unto Thomas Edwards these are humbly to certifie that I Charles Bolelor Deputy Surv.r under Jerome White Esq.r Surv.r Genl. have laid out for the said Thomas Edwards a parcell of land called (Copt Hale) lying in Calvert County in the branches of a creek called Hunting Creek and beginning at a bounded white Oak standing in the main branch of the said Creek and running West One hundred perches to a bounded Pochicory of a parcell of land formerly laid out for the said Thomas Edwards and Robert Ryder and also of a parcell of land laid out for Henry Coe and from the said pochicory running North East for two hundred and Sixty perches to a bounded red Oak and from the said Oak running East One hundred and Sixteen perches to a bounded white Oak standing in the aforesaid main branch of Hunting Creek bounded by the said branch to the first bounded tree containing and now laid out for One hundred and thirty Acres more or less to be held on of the Manor of Calverton

C. Bolelor Deputy Surv.r

---

(475)

Bartholomew Neale — Certificate 576 Acres Beaver Neck Rec. Lib. I.I. fol. 65 Charged to the Rent Role Patented the 10th June 1671 Par. Lib. W.F. fol. 280

To the Hon.ble the Lieut. Genl. June the first 1670

By virtue of a warrant granted unto Bartholomew Neale out of his Lordships Secretaries Office dated the tenth of March I Thomas Taylor Dep.ty Surv.r do in humble manner certifie that I have laid out a peell of land for the said Neale on the East Side of Rise peak bay in a river called Transquaking Beginning at a marked Oak of John Edmonds for and running South West and by West One hundred and sixty perches from thence also drawn South West and by South One hundred and sixty perches thence sixty perches South East Sixty perches to a beaver dam from thence also drawn North East three hundred and twenty perches bounding with the land of Edmondson in the North West branch of the said river from thence North West four hundred and sixty perches till it intersect the first bounded tree Laid out for five hundred Seventy and six Acres more or less to be held on of the Manor of Manicoake called the Beaver Neck

June 1st. Tay. Dep. Surv.

John Worland — Certificate 24 Acres (Old Alsford) Charged to the rent role Rec. Lib. W.F. fol. 45 Par. Lib. W.F. fol. 276 Patented to the June 1671.

To the Hon.ble the Lieut. General June the 25th 1670

By virtue of a warrant granted out of his Lordships Secretaries Office unto Mr. John Worland bearing date the fourteenth of Decr. these are in humble manner to certifie that I Richard Edelen deputy Surv.r under Jerome White Esq.r Surv.r Genl. have laid out for the said John Worland part of the land specified in the warrant called (Old Alsford) lying in Charles County and beginning at a bounded gum the bound tree of Richard Smiths land running thence South South West fifty five perches to a bounded red oak standing on the North Side of a fresh run thence West North West twenty

(Perches)

Liber I.I. fol. (475)

perches to a bounded oak thence North and by West fifty perches to a bounded oak thence South East twenty five perches binding upon Smith to a bounded oak thence unto the first bounded tree containing and now laid out for twenty four Acres more or less to be held on Zachaia Manor

Richard Edelen Deputy Surveyor.

---

(476)

John Gray — Certificate 150 Acres (Bonny Dundee) Rec. Lib. I.I. fol. 170 Patented to the June 1671 Par. Lib. K.K. fol. 267 Charged to the Rent Role

To the Hon.ble the Lieut. Genl. August the 11th 1670.

By virtue of a warrant granted out of his Lordships Secretaries Office unto Mr. John Gray bearing date the twenty Eight of May these are in humble manner to certifie that I Richard Edelen deputy Surv.r under Jerome White Esq.r Surv.r Genl. have laid out for the said Gray part of the land specified in the warrant called Bonny Dundee lying in Saint Marys County and beginning at a bounded red oak standing near a bounded white oak of Andrew Rogers land running thence South East and by South twenty five perches to a bounded white oak thence West and by South binding upon John Hunts land seventy five perches to a bounded white oak thence South One hundred perches to a bounded white oak thence West and by North twenty five perches to a bounded red oak standing upon a plain thence North One hundred and fifteen perches binding upon John Rogers land to a bounded red oak standing in a branch thence West and by North One hundred and forty perches to a bounded oak the bound tree of Mr. William Bartons land called Hedlow thence unto it North East One hundred perches binding upon Hedlow thence unto it comes to the first bounded tree containing and now laid out for One hundred and fifty Acres more or less to be held on West St. Marys Manor

Richard Edelen deputy Surveyor.

Nathaniel Button — Certificate 50 Acres (Hap Hazard) Rec. W.T. fol. 68 patented to the June 1671 Par. Lib. W.T. fol. 288 Charged to the rent Role

To the Hon.ble the Lieut. Genl. Feb. the 7th 1670

By virtue of a warrant granted out of his Lordships Secretary's Office unto Nathaniel Button bearing date the fifth of January these are in humble manner to certifie that I Richard Edelen deputy Surv.r under Jerome White Esq.r Surv.r Genl. have laid out for the said Button part of the land specified in the warrant called (Hap Hazard) lying in St. Maries County and beginning at a bounded white oak standing by a branch side binding upon the branch South and by West sixty five perches to a bounded red oak standing upon a hill by two valleys thence West sixty five perches to a bounded red oak standing in a valley thence North West One hundred and fifty perches to a bounded white oak standing by a branch side thence until it comes to the first bounded tree containing and now laid out for fifty Acres more or less to be held on West St. Marys Manor

Richard Edelen deputy Surv.r.

---

(477)

John Worland — Certificate 86 Acres New Alsford; Charged to the Rent Role Rec. Lib. W.F. fol. 45 Patented to the June 1671 Par. Lib. K.K. fol. 222

To the Hon.ble the Lieut. Genl. January the 18th 1670

By virtue of a warrant granted out of his Lordships Secretaries Office unto John Worland bearing date the twenty sixth day of December these are in humble manner to certifie that I Richard Edelen deputy Surveyor under Jerome White Esq.r Surveyor Genl. have laid out for the said John Worland part of the land specified in the warrant called New Alsford lying in Charles County and beginning at a bounded pochicory the bound tree of Thomas Wakefield said called Wakefield running thence East North East fifty five perches to a bounded red oak standing on a plain thence South South East forty perches to a bounded Gum the bound tree of Mr. James Walkers said called Dockers Delight thence South One hundred and twenty perches to a bounded white oak thence South East and by South twenty five perches to a bounded pochicory thence North West and by West One hundred eighty five perches binding upon Mr. Robert Stanly's land to a bounded red oak thence North twenty two perches thence binding upon the land of Thomas Wakefield to the first bound tree containing and now laid out for eighty six Acres more or less to be held on Zachaia Manor

Richard Edelen deputy Survey

(Fo)

(106) 1670

Liber P folio (477)

Thomas Solmon — Cert 200 Acres Canterbury — Pat Lib WT fol 75 Patented 10th June 1671 — Charged to the Rent Role — Pad Lib K fol 270

To the Honble the Sec^t Genl Feby the 7th 1670 —

By virtue of a Warr granted out of his Lopps Secretarys Office unto Thomas Solmon bearing date the first of February These are in humble manor to Certifie that I Richard Edelen deputy Surv^r under Jerome Lewis Esqr Surv^r Generall have laid out for the said Solmon the Land Specified in the Warr called (Canterbury) lying in St Maries County and beginning at a bounded white Oak standing in a branch on the North side of a fresh run near the land of Jno Hunt called Hunts venture running thence North and by West One hundred and Sixty pches to a bounded white Oak standing upon a plain thence East and by North two hundred pches to a bounded white oak thence South and by East One hundred and Sixty pches to a bounded red Oak thence until it comes to the first bounded tree containing and now laid out for two hundred Acres more or less To be held on West St Maries Manor. Richard Edelen deputy Surveyor

(478)

Job Corner — Cert 200 Acres (Jobs Comfort) — Pat Lib WT 63 Patented 10th June 1671 — Pad Lib KK fol 259 — Charged to the Rent Role

To the Honble the Sec^t Genl February 3d 1670

By virtue of a warr granted out of his Lopps Secretarys Office unto Job Corner bearing date the twenty sixth of December These are in humble manor to Certifie that I Richard Edelen Deputy Surv^r under Jerome White Esqr Surv^r Genl have laid out for the said Job Corner the Land Specified in the Warr called Jobs Comfort lying in Charles County and beginning at a bounded poplar standing near a bounded Gum a bounded tree of William Hoards Land standing on the East side of the main Fresh of Porto Bacco Creek binding upon the s^d Hoards Land South One hundred and Sixty pches to a bounded Spanish Oak standing upon a plain thence East two hundred pches to a bounded red Oak standing upon the said plain thence North One hundred and Sixty pches until it intersects a parallel drawn from the first bounded tree containing and now laid out for two hundred Acres more or less To be held on Zachariah Manour. Richard Edelen deputy Surveyor

Peter Carwardine — Cert 50 Acres — Pat Lib KK fol 289 — Rifs in one Barne — Pat Lib WT fol 12 — Patented 10th June 1671 — Charged to the Rent Role

To the Honble the Sec^t Genl December the 12th 1670

By virtue of a warr granted out of his Lopps Secretarys Office unto Peter Carwardine bearing date the 8th of November the Land in humble manor to Certifie that I Richard Edelen deputy Surv^r under Jerome White Esqr Surv^r Genl have laid out for the said Peter Carwardine the Land Specified in the Warr^t called Rifs in one Barne lying in St Marys County and beginning at a bounded red Oak standing at the bottom of a little outlet and beginning a run running thence North Eighty pches to a bounded red Oak South side of a run running thence South Eighty pches to a bounded black Oak thence South Eighty pches to a bounded red Oak thence East until it comes to the first bounded tree containing and now laid out for fifty Acres more or less To be held on West Saint Marys Manor. Richard Edelen Dep^ty Surveyor

(479)

Edward Evans — Cert 100 Acres (Evans Addition) — Pat Lib WT fol 230 — Pat Lib WT fol 63 — Patented 10th June 1671 — Charged to the Rent Role

To the Honble the Sec^t Generall January the 24th 1670

By virtue of a warr granted out of his Lopps Secretaries Office unto Edward Evans bearing date the 16 day of December These are in humble Manor to Certifie that I Richard Edelen deputy Surv^r under Jerome White Esqr Surv^r General have laid out for the s^d Evans the Land Specified in the Warr called Evans Addition lying in St Marys County and beginning at a bounded red Oak a bounded tree of a spell of land formerly laid out for the said Evans and Dewberry binding upon the s^d Land West North West One hundred and seventy pches to a bounded white Oak thence South West One hundred p[illegible] pches to a bounded Oak standing upon the brow of a hill thence East South East One hundred Fifty five pches to a bounded Oak thence until it comes to the first bounded tree containing and now laid out for One hundred Acres more or less To be held on West St Marys Manor. Richard Edelen Dep^ty Surv^r

(To)

(107) 1671

Liber P folio (479)

Garret Sinnet — Cert 200 Acres — Pat Lib KK fol 285 — St Michaels — Pat Lib WT fol 62 — Patented 10th June 1671 — Charged to the Rent Role

To the Honble the Sec^t Generall February 4th 1670

By virtue of a Warr granted out of his Lopps Secretarys Office unto Garret Sinnet bearing date the 26th of December These are in humble manor to Certifie that I Richard Edelen deputy Surv^r under Jerome White Esqr Surv^r Genl have laid out for the said Garret Sinnet the Land Specified in the Warr called St Michaels Lying in Charles County and beginning at a bounded white Oak standing near a bounded tree of Mathias Obriain running thence East North East One hundred and Eighty pches to a bounded pochicory standing in the low ground thence North North West two hundred and twenty pches to a bounded Oak standing by a run side thence West One hundred and thirty pches to a bounded tree of Mathias Obriain land — thence South South West binding upon the said Obriain to the first bounded tree containing and now laid out for two hundred Acres more or less To be held on Zachariah Manour. Richard Edelen deputy Surveyor

(480)

John Wheeler — Cert 300 Acres (Wheelers Hope) — Pat Lib WT fol 91 — Pat 10th June 1671 — Patent Lib KK Folio 273 — Charged to the Rent Role

To the Honble the Sec^t Genl March 30th 1671 —

By virtue of a Warr granted out of his Lopps Secretarys Office unto John Wheeler bearing date the fourteenth day of March the Land in humble manor to Certifie that I Richard Edelen deputy Surv^r under Jerome White Esqr Surv^r Genl have laid out for the said John Wheeler part of the Land Specified in the Warr called Wheelers Hope Lying in Charles County and beginning at a bounded white Oak standing in the woods on the North side of a fresh Run which runs into Patuxent Away Creek near a great Beaver dam running thence North and by West One hundred and fifty pches to a bounded white Oak standing by a small branch thence West and by South One hundred and fifty pches to a bounded white Oak thence South West and by South One hundred and twenty pches to a bounded red Oak upon a hill thence West One hundred and Eighty pches upon a hill a bounded white Oak thence South South West One hundred and Eighty pches to a bounded white Oak standing by the said run thence running as the run runneth to the first bounded tree containing and now laid out for three hundred Sixty five Acres more or less To be held on Zachariah Manour. Richard Edelen Deputy Surveyor

Thomas Simpson — Cert 400 Acres — St Thomas — Void — Lett Pale

To the Honble the Sec^t Genl Decem^r the 22 1670

By virtue of a Warr (resurvey) granted out of his Lopps Secretarys Office unto Thomas Simpson for a parcell of land called St Thomas bearing date the 10th of a prcle The Land in humble manor to certifie that I Richard Edelen deputy Surveyor under Jerome White Esqr Surveyor General have laid out for the said Simpson the Land Specified in the Warr^t lying in St Marys County and beginning at a bounded tree standing in the Woods on the West side of Mr Piles Fresh standing by the fresh side running thence West South West two hundred and thirty pches to a bounded Oak the bounded tree of Thomas Gerrard Esq^rs Land called West Wood thence North binding upon West Wood two hundred Eighty four pches to a bounded Oak thence until it comes to the first bounded tree containing and now laid out for Four hundred Acres more or less To be held on West St Marys Manor. Richard Edelen deputy Surveyor

(481)

Thomas Corker — Cert 100 Acres — Pat Lib KK fol 277 — Pat Lib WT fol 24 — (Betties Delight) — Patented 10th June 1671 — Pat Lib KK fol 280 — Charged to the rent Role

To the Honble the Sec^t Genl December the 22 1670

By virtue of a Warr granted out of his Lopps Secretarys Office unto Thomas Corker bearing date the eighth of December These are in humble manor to Certifie that I Richard Edelen deputy Surveyor under Jerome White Esqr Surveyor Genl have laid out for the said Thomas Corker the Land Specified in the Warr and called (Betties Delight) lying in Charles County and beginning at a bounded white Oak standing on the West side of Porto Bacco Creek near the Main Road the bounded tree of Colonel Early running thence West and by North two hundred and thirty pches to a bounded red Oak thence North East and by East One

(hundred)

Lib. Rec. J. J. folio (481)

hundred thirty Seven perches to a bounded Spanish Oak the bound tree of the Said Brokers Land formerly laid out thence North West and by North thirty Eight perches to a bounded Spanish Oak thence North East Eighteen perches to a bounded red Oak the bound tree of Mr. Cousens Land called St. Nicholas then — East binding upon the Said land One hundred and thirty perches to a bounded white Oak the bound tree of the Said Cousens & Mr. Rob. Chandler thence South West binding upon the Said Chandler One hundred and Eighty perches to the first bound tree Containing and now laid out for One hundred Acres more or less to be held on Zachariah Manno.

Richard Edelen deputy Surveyor.

John Smith — Certs 60 Acres Rt. Lib. C. J. J. fol. 108 Smiths purchase Patented to the June 1641 Pat. Lib. K. K. fol. 262 Charged to the rent Role Rent 1 s. 2 d.

April the 26th 1670

By virtue of a Warr. granted out of his Lopps Secretarys Office unto John Smith bearing date the Eighteenth of April these are in humble Manner to Certifie that I Richard Edelen Deputy Surv. under Jerome White Esq. Surv. Genl. have laid out for the Said John Smith part of the land Specified in the warr. called Smiths purchase lying in St Marys County & beginning at a bounded Oak in the woods running thence South East and by South Eleven perches to a bounded pockicory the bound tree of Thomas Simpsons Land called Simpsons Supply thence binding upon the Said land South West One hundred Seventy four perches to a bounded Oak thence North One hundred and Eighty perches to a bounded Oak thence untill it comes to the first bound tree Containing and now laid out for Sixty Acres more or less to be held on West Saint Marys Manno.

Richard Edelen Dpty Surveyor.

(489) Henry Fletcher — Certs 50 Acres Rt. W. F. folio 62 (Fletchers Addition) Patented to the June 1671 Pat. Lib. W. F. fol. 256 Charged to the Rent Role

To the Hon.ble the Lieut. Genl. Feb. 1670

By virtue of a Warr. granted out of his Lopps Secretarys Office unto Henry Fletcher bearing date the twenty Sixth of Decem. These are in humble manner to Certifie that I Richard Edelen deputy Surv. under Jerome White Surv. have laid out for the Said Henry Fletcher the land Specified in the Warr. called Fletchers Addition lying in Charles County & beginning at a bounded Oak the bound tree of the Said he now lives on at Piney branch run on the East Side of Pascataway river binding upon the Said land East by North One hundred and Sixty perches to a bounded red Oak thence North West One hundred twenty five perches to a bounded Chestnut thence binding upon the river to the first bound tree Containing and now laid out for fifty Acres more or less to be held on Zachariah Manno.

Richard Edelen Deputy Surveyor.

Thomas Simpson — Certs 440 Acres 1st Resurvey Lib. W. 190 (Simpsons Supply) Old patent Lib. Lopps Pat. Con. to the June 1671 Patent Lib. K. K. fol. 246 Charged to the rent Role

To the Honble the Lieut. Genl. September the 29th 1670

By virtue of a Warr. of Resurvey granted out of his Lopps Secretarys Office bearing date the Eighth day of June for a parcell of land called Simpsons Supply these are in humble manner to Certifie that I Richard Edelen deputy Surv. under Jerome White Esq. Surv. General have laid out for Mr. Thomas Simpson the land Specified in the Warr. beginning at a bounded pockicory standing near a bounded Oak of Francis Brindly running thence South West One hundred Seventy four perches to a bounded white Oak standing in the line of Mr. James Bowlings Land called Calverts hope thence South and by East One hundred and Ninety perches binding upon Calverts hope to a bounded white Oak thence South East two hundred and forty perches to a bounded Spanish Oak thence North East two hundred and forty perches to the Oak that stands in his own Land called Simplin thence untill it comes to the first bounded tree Containing and now laid out for four hundred & forty Acres more or less to be held on West St Marys Manno.

Richard Edelen deputy Surveyor.

(483) Thomas Simpson — Certs 100 Acres (Simplin)

To the Honble the Lieut. Genl. December the 22 1670

By virtue of a Warr of Resurvey granted out of his Lopps Secretarys Office

(unto)

Lib. Rec. J. J. folio (483) 1st Resurvey Old patent Lib. A. A. fol. 327 Patented to the June 1671 Pat. Lib. J. J. fol. 287 Charged to the Rent Role

unto Thomas Simpson for a parcell of land called Simplin bearing date the Nineteenth of April these are in humble manner to certifie that I Richard Edelen Deputy Surveyor under Jerome White Esq. Surv. General have laid out for the Said Simpson the land Specified in the Warr. Lying in Saint Marys County and beginning at a bounded Oak the Easternmost bound tree of the Said Simpsons land called St. Thomas Running thence East One hundred Eighty five perches to a bounded Oak thence South thirty two perches thence South then thirty perches thence South West and by West One hundred forty five perches thence South West One hundred and twenty perches to a bounded Oak thence binding upon St. Thomas Land to the first bound tree Containing and now laid out for One hundred Acres more or less to be held on West St Marys Manno.

Richard Edelen deputy Surveyor.

John Grub — Certs 83 Acres Rt. Lib. W. F. folio 62 Grubs venture Patented to the June 1671 Patent Lib. W. F. folio 224 Charged to the rent Role

To the Honble the Gov. February the 13th 1670

By virtue of a Warr granted out of his Lopps Secretarys Office unto John Grub bearing date the twenty Sixth of December these are in humble manner to Certifie that I Richard Edelen deputy Surv. under Jerome White Esq. Surv. Gen. have laid out for the Said John Grub part of the land Specified in the Warr. called Grubs venture lying in Charles County and beginning at a bounded white Oak called pipers bedd tree running thence East North East One hundred and forty perches to a bounded Gum standing by Zachariah Swamp thence North West One hundred and five perches to a bounded red Oak thence South West and by South One hundred and five perches to a bounded red Oak the bound tree of John Bella and thence West binding upon Bellains One hundred perches to a bounded Oak thence South fifty perches to a bounded red Oak thence untill it comes to the first bound tree Containing and now laid out for Eighty three Acres more or less to be held on Zachariah Manno.

Richard Edelen Deputy Surveyor.

(484) John Smith — Certs 40 Acres Rt. Lib. 11 fo: 108 Smiths addition Patented to the June 1671 Pat. Lib. K. K. folio 274 Charged to the Rent Role

April the 26th 1670

By virtue of a Warr granted out of his Lopps Secretarys Office unto John Smith bearing date the Eighteenth of April these are in humble manner to certifie that I Richard Edelen deputy Surveyor under Jerome White Esq. Surv. Gen. have laid out for the Said John Smith part of the land Specified in the Warr. called Smiths addition lying in St Maries County and beginning at a bounded Oak standing in the line of a parcell of land called Simpsons Supply binding upon the Said land South East and by South One hundred forty Eight perches to a bounded Spanish Oak the bound tree of the Said Simpsons thence West and by North Eighty Seven perches to a bound tree of Mr. Rawlings land called Calverts hope thence bounding upon James Bowlings to the first bound tree Containing and now laid out for forty Acres more or less to be held on West St Marys Manno.

Richard Edelen deputy Survey.

Roger Dickeson — Certs 50 Acres Rt. Lib. W. F. fol. 61 (Hard Shift) Patented to the June 1671. Pat. Lib. K. K. folio 276. Charged to the Rent Role

To the Honble the Lieut. Genl. Feb. 1670

By virtue of a Warr granted out of his Lopps Secretarys Office unto Roger Dickeson bearing date the twenty Sixth of December these are in humble manner to certifie that I Richard Edelen deputy Surveyor under Jerome White Esq. Survey. Gen. have laid out for the Said Roger Dickeson the land Specified in the Warr called Hard Shift lying in Charles County and beginning at a bounded red oak the easternmost bound tree of a peell of land called Hard Scoff Running thence North East binding upon Mr. Thomas Clarkons land called Little Creamer One hundred and Sixteen perches to a bounded white oak

(thence)

Liber I J folio (484)

Thence West and by north One hundred and forty Peches to a bounded black Oak the bound tree of Edward Price thence South binding upon Price One hundred and thirty perches to a bounded red Oak Standing in the line of Hard scott thence to the first bound tree Containing and now laid out for fifty Acres more or less To be held on Zachariah Manro. Richard Edelen Deputy Surveyor

(485)

Thomas Simpson Cert 400 Acres St Thomas Not Resurvey 1683 Old parish C folio 674 Patented to the Trustees 1671 Par Lib WS folio 238 Assigned to the Rent Role

To the Hon.ble the Lieut. Genl. December the 22nd 1670

By virtue of a Warr. of resurvey granted out of Mr. Lapps Secretarys Office unto Thomas Simpson for a parcell of Land called St Thomas bearing date the thirteenth of April these are in humble manner to Certifie the Right Honorable Jerome Winter Esq. Lieut. Gen.l that I Richard Edelen Deputy Surv.r under Jerome Winter Esq. have laid out for the said Philipson the said specified ullebart lying in Saint Marys County and beginning at a bounded tree standing in the woods on the best side of Mr. Piles fresh standing by the fresh side running thence West South West two hundred and thirty Peches to a bounded Oak the bound tree of Thomas Gerrard Esq.r Land called West wood thence North binding upon West wood two hundred Eighty four Peches to a bounded Oak thence East two hundred forty two Peches to a bounded Oak thence until it comes to the first bounded tree Containing and now laid out for four hundred Acres more or less To be held on West St Marys Manro.

Richard Edelen Deputy Surveyor.

Vide Old patent Lib K K folio 163

May the 15 1671

Came John Biggers of Calvert County and desired his patent for three hundred and fifty Acres of Land called by the name of Mile end might be let fall and have Warr. for the Rights

Warr. then issued in the name of the said John Biggers for three hundred and fifty Acres of Land it being due by the let fall of a Patent to him formerly granted for the like quantity Cert. ret. this of August.

May the 16th 1671

Came George Morie of the County of St Marys and desired his Warr. for One hundred and fifty Acres of Land bearing date the 28th day of January 1670 might be renewed

Warr. then issued to lay out for the said George Morie One hundred and fifty Acres of Land it being due to him by the renewment of a Warr. to him formerly granted for the like quantity Cert. ret. the 16th day of August.

(486)

May the 16th 1671

Came Marke Cordea of the County of St Marys Gentl. and desired his Warr. of One thousand and two hundred Acres of Land bearing date the first day of August 1670 might be renewed

Warr. then issued in the name of the said Marke Cordea for One thousand Acres of Land it being due to him by the renewment of a Warr. to him formerly granted for the like quantity Cert. ret. the 16th day of August.

Pts Lib 1111 — 88 507. Benj. Wells 40 Acres Called Benjs. Addition Patented 16th June 1671 Par Lib K K folio 281 Assigned to the Rent Role

By virtue of a Warr. granted unto Richard Wells of the County of Ann Arundell gentl. for five hundred Acres of Land bearing date the 9th day of February 1669 forty Acres thereof being assigned by the said Richard Wells unto his Brother Benjamin Wells of the said County gentl. These are therefore in humble manner to Certifie that I Robt Walton Deputy Surv.r and Jerbuel White Esq.r Surv.r Gen.l have laid out for the said Wells a peice of Land lying on the West of Severn Creek called Benjamins Addition beginning at a bounded Chestnut being a bounded tree of a parcell of land called Hollons Hills and running West One hundred and twenty Peches to a bounded poplar in Benjamins Addition then running North sixty Peches to

(a)

Liber I J fol. (486)

a bounded Oak in Richard Devours Line then East One hundred and ten perches to a bounded hickory then South to the first bounded tree Containing and now laid out for forty Acres of Land more or less To be held of the Manor of Ann Arundell Phillip Rob.t Wilson D. S.

(487)

Came John Parson of the County of Ann Arundell Merch.t and returned into the Office his Warr. to him granted for One thousand Acres of Land bearing date the 30th day of Sept.r 1670 as also this following Assignment

Know all men by these presents that I John Parson of the County of Ann Arundell Merchant for a valuable Consideration already received of Robt Wilson of the said County gent have Bargained Sold Assigned and Set over and by these presents from me my heirs Exors and Admrs for ever do Bargain Sell Assign and Set over unto the said Robert Wilson his heirs Exors Admrs and Assigns for ever all the Right title Interest Claim and demand which I have of and in a Warr. of One thousand Acres of Land granted unto me bearing date the 30th day of Septr. 1670 In witness whereof I have hereunto set my hand and Seal this 8th day of October 1670

John Parson Seale

Signed Sealed and Delivered in the presents of Henry Rochel Thomas Knighton

---

Came Thomas Welborne of the County of Ann Arundell returned into the Office his Warr. to him granted for twelve hundred Acres of Land bearing date the 21st day of Septem.r 1670 as also this following Assignment (viz.t) Know all men by these presents that I Thomas Welborne of the County of Ann Arundell Merch.t for a valuable consideration in hand already received of Robert Wilson of the County aforesaid have bargained Sold Assigned and Set over and by these presents from me my heirs Exors and Admrs for ever do bargain Sell Assign and Set over unto the said Robert Wilson his heirs Exors Admrs for ever all the Right title Interest Claim and demand which I have of and in a Warr. of twelve hundred Acres of Land granted unto me bearing date the One and twentieth day of Sept.r 1670 In witness whereof I have hereunto set my hand and Seal this 11th day of October 1670

Thomas Welborne Sealed

Signed Sealed and Delivered in the presents of Tho. Kingdon Henry Rochell.

(488)

May 16th 1671

Came Jeremiah Sullivane of Ann Arundell County Gent. and desired his Warr. to him granted the 17th of Sept.r 1670 for two hundred and fifty Acres of Land might be renewed

Warr. then issued in the name of the said Sullivane for two hundred and fifty Acres of Land it being due to him by the renewment of a Warr. to him granted for the like quantity Cert. ret. the 16 of August last.

May the 6th 1671 Came George Marks of Late of the Ffrancis and Mary ye produce Ali to 1000 Acres of Land for transporting these persons following viz.t

Symon Whitwell	in Anno 1667	John Powell	in Anno 1668
Edward Nash		Fanny Hues	
John Pearcy		Wm Reacham	
Henry Lowes		David Barbes	
David Lowes		Nicholas Brown	
Abigall Shippard		Nicholas Pery	

(Bacja)

Liber I. folio (488)

Benjamin Thomas, Antho: Workman, Rich: West, Henry Williams } in Anno 1669 Edward Russell, Anthony Philpot, Thomas Winsor, Catharin Man in Anno 1670

Warrant then issued in the name of the said George Marks for one thousand Acres of Land being due to him for the transporting the persons above mentioned Certificate returnable the 16th of August next.

May the 15th 1671

Came Richard Royston of Talbot County Merch.t and proved Rights to four hundred Acres of Land for transporting Catharine Walley, John Burley, Thomas Shoar, Tho: Kirk, Kirk water, Benj.a Hutchison, Wm Peakett, Ann Smith, Nicon Smith into this province to inhabite

Transported in 1668 vide below

Warrant then issued in the name of the said Richard Royston for four hundred Acres of Land due to him for the transp.g the persons above mentioned Cert.ed the 15th of August next.

10 April 1671 Came the above said Richard Royston and made Oath before me that the above mentioned persons were transported into this province in the year 1668 Robert Ridgely Clk

(489)

The 15th of May 1671

Came John Breynton of Baltimore County and proved Rights to one hundred Acres of Land for transporting himself & Henry Kemp into this province to inhabite

Warrant then issued in the name of the said John Breynton for one hundred Acres of Land due to him upon the consideration above said Cert.ed the 15 of August next

May the 17th 1671

Came John Fully Senior and proved Rights to five hundred Acres of Land for transporting John Hazard, John Gregory, John Baker, Thomas Hayes, Matthew Smith, Francis Sandwith, James Sudred, Ann Ratcliff, Joseph Walker, Robt Moulder into this province to inhabite and assigns as followeth (viz.t)

I do assign these Rights of the above named servants to my son Stephen Fully of Talbot County Witness my hand this 17th Day of May 1671 John Fully

May the 19th 1671

Came Stephen Fully of Talbot County and demanded Wt by virtue of the aforegoing assignment

Warrant then issued in the name of the said Steven Fully for five hundred Acres of Land due to him by assignt from John Fully Mariner (his father) as is above inserted Cert.ed the nineteenth of Aug.st next.

May 18th 1671 Came Henry Cole and proved Rights to fifty Acres of Land for transporting his son George Cole into this province to inhabite

On the back side of a warr. granted unto Wm Coursey gentl for two thousand and fifty Acres of Land bearing date the ninth day of May 1668 was thus written viz.t

One thousand Acres of land being part of this Warr.t Laid out per me Wm Hemsley Deputy Surveyor

May the 19th 1671.

Warrant then issued in the name of the said William Coursey for one thousand and fifty Acres of Land it being due to him by the renewment of a warr. to him granted for two thousand and fifty Acres bearing date the ninth day of May 1668 as appears Cert.ed the 19th of August next

(490) May the 20th 1671 Came John Allen Merch.t and desired his Warr for three hundred and fifty Acres of Land bearing date the 14th day of March 1670 might be renewed

(Warr)

Liber I. folio (490)

Warr then issued in the name of the said John Allen for three hundred and fifty Acres of Land it being due to him by the renewment of a warr. to him granted bearing date the 14th of March 1670 for the quantity Cert.ed the 20th of Aug.st next.

May the 20th 1671

On the back side of a warr. granted unto Benjamin Rozer of Charles County Gent for thirteen hundred Acres of Land bearing date the fourth day of February 1670 was thus written viz.t

I Benjamin Rozer of Charles County do assign and set over unto Edward Lindsey of Charles County in the province of Maryland fifty Acres of Land part of the within mentioned warr. for thirteen hundred Acres witness my hand this 20th day of May 1671 Benj.a Rozer

Warr then issued in the name of the said Edward Lindsey for fifty Acres of Land it being due to him by assignt from Benj.a Rozer part of a warr. for fifty granted the said Rozer for thirteen hundred Acres of land bearing date the 4th day of February 1670 as is above inserted Cert.ed the 20th of August next.

Warr also issued in the name of the said Benj.a Rozer for twelve hundred Acres of Land due by being the remainder of a warr. to him granted for thirteen hundred Acres of Land bearing date the 4th of February 1670 as appears Cert.ed the 20th of August next.

The 23th of May 1671

Came John Pawson of the County of Ann Arrundell Merch.t and proved Rights unto eight hundred and fifty Acres of Land it being due to him for transporting the persons following into this province to inhabite viz.t

Thomas Osborne, John Smith, Stephen Arnall, Wido Marshall, Thomas Browne, John Millan, Isabell Smith, Anthony Morley, Thomas Moares, Sarah Nutor, John Sanderson, Charles Norwood, Roger Fares, Robt Cunnywood, Ralph Duncalf, Margret Bland

And John Wrightson the latter three as assigns as followeth (viz.t)

(491) Know all men by these presents that I John Pawson of the County of Ann Arrundell Merch.t for a valuable consideration to me in hand paid by John Homewood of the same County have assigned sold and set over and by these presents do assign sell and set over unto the said John Homewood all my right title and interest of in and to seven hundred and fifty Acres of Land Rights to me due for transporting Thomas Brown, John Millan, Isabell Smith, Anthony Morley, Thomas Moares, Sarah Nutor, John Sanderson, Charles Norwood, Roger Fares, Robert Cunnywood, Ralph Duncalf, Margret Bland and John Wrightson into this province to inhabite to have and to hold the said seven hundred and fifty Acres Rights to him the said John Homewood his heirs and assigns for ever witness my hand and Seal this 23th of May 1671 John Pawson (Seale)

Sealed and delivered in the presence of Stephen Fully, Robert Ridgely

Know all men by these presents that I John Pawson of the County of Ann Arrundell for a valuable consideration to me in hand paid by John Moares in the County of aforesd do assign and set over all my right title and interest of in and to two hundred Acres Rights to me due for transporting Thomas Osborne, John Smith, Stephen Arnall and Wm Marshall into this province to inhabite to have and to hold the said four Rights to him the said John Moares his heirs and assigns for ever witness my hand & Seal this 23th of May 1671 John Pawson (Seale)

Sealed and delivered in the presence of Stephen Fully, Robert Ridgely

The 23th of May 1671

Warr then issued in the name of the said John Moares for two hundred

(Acres)

Liber J.J. folio (491) Acres of land it being due to him by Assignt from John Lawson due to the Said Lawson for brans portine Thomas Osborn John Smith Stephen Arnall and William Marshall into this Province to inhabite as is above Inserted Cert red the 23rd of August next.

Plus for the Fees Marged. Rights to be proved by Richard Filgtman for whose transportation he hath paid in the years 1668 – 1669 and 1670

(492) Jeremiah Copley, Elizabeth Poole, Richard Tuckmore, Richard Thomas, George Hayes, Thomas Mattershay, Edward Lyon — transported in Anno 1668

Ann Baron, Thomas Sparkes, Roger Wagdale, William Heath, Edward Smith, Elizabeth Hyde, William Rivers, Cryttian Cooke, John Carter, William Sanderson — transported in Anno 1669

Roger Harris — transported in Anno 1670

These above written Rights were proved before me this 22nd of May 1671 By Wm Richard Filgtman — Will Talbott

The 20th of May 1671

Came Robert Maddox of Charles County and proved Right unto One hundred and fifty Acres of Land it being due to him for transporting himself Richard Magott and Sarah Boroughs into this province to inhabite

May the 24th 1671 Came John Cox of St Mary's County and proved right to One hundred Acres of Land for transporting himself Marjory his wife into this province to inhabite Warr then issued in the name of the said John Cox for One hundred Acres of Land it being due upon ly consideration above inserted Cert red the 24th of August next

May the 25th 1671. Came Thomas Ghely of the County of St Mary's and proved Rt to One hundred Acres of Land fifty Acres thereof for transporting himself into this province to inhabite the other fifty due for the time of Service of Ann his wife formerly in this province

(493) A List of Servants brought in the Sussant Friendship in Anno 1671 Benjamin Cooper Commander

Francis Corbyn	Elizabeth Gooday
David Corty	Joseph Jeffopp
Wm Lawson	John Davis
Rachell Underwood	John Gregory
Joell Barlow	Charles Abbut
Charles Sumer	Emmanuell Walter
John Cuman	George Minos
John Rawenton	George Rushells
Francis Parsons	John Cuman
James Nicholls	Elizabeth Homes
John Walker	John Cookshanke
Richd Wright	
John Peacock	

May the 24th 1671

(The)

Liber J folio (493) The above written four and twenty Rights were proved by the Oath of Capt Benjamin Cooper before me — Will. Talbott

On the back side of the foregoing List of Servants was thus written viz

Know all men by these presents that I Benjamin Cooper of London Marriner do sell assign and set over all my right title and interest of the within mentioned four ty four rights unto Benjamin Rozer or his assigns witness my hand this twenty fourth day of May 1671.

Witness Will Talbot — Benjn Cooper

Rec the Second 1671. Came Jeffo Wharton of the County of St Marys Gent and desired his Warrt for One thousand and fifty Acres of Land bearing date the Seventh day of February 1670 might be renewed

Warr then issued in the Name of the Said Jeffo Wharton for One thousand and fifty Acres of Land it being due to him by the renewment of a Warrt to him formerly granted for the like quantity as appears Cert red the Second day of September next

(494) Rec the 3d 1671. Came Edward Wheelock of the County of Ann Arrundell and desired his Warrt for One hundred Acres of Land bearing date the twentieth day of February 1670 might be renewed

Warr then issued in the Name of the Said Edwd Wheelock for One hundred Acres of Land due to him by the renewment of a Warrt to him formerly granted for the like quantity Cert red the 1st of Septr next

Rec 3d 1671. Came Edmond Beetenson of the County of Ann Arrundell and desired his Warrt for One hundred Acres of Land bearing date the 27th of Feby might be renewed. Warr then issued in the Name of the said Edmond Beetenson for One hundred Acres of Land due by the renewment of a Warrt to him formerly granted for the like quantity as appears Cert red the 3d of Septr next.

On the back side of a Warr granted unto John Bolton of the County of Ann Arrundell for fifty Acres of Land bearing date the 18th day of April 1671 was thus written viz

Know all men by these presents that I John Bolton of the County of Ann Arrundell do assign over all my right title and interest of the within mentioned Warr of fifty Acres of Land unto Edmond Beetenson of the County aforesd to him the Said Beetenson or his heirs for ever As Witness my hand this 18th day of April Anno dom one thousand six hundred seventy One

Testes — Thomas Salcker, John Baker — The Mark of John I Bolton

(495) June 3d 1671 Warr then issued in the Name of Edmund Beetenson for five hundred and fifty Acres of Land five hundred Acres thereof being due to him by the renewment of a warrant to him granted the 27th day of February 1670 and the remaining fifty Acres due to him by assignt from John Bolton of a Warr to the Said Bolton formerly granted for the like quantity as appears upon record Cert red the 3d of September next

3d of June 1671

Warr issued in the Name of Charles Stevens of the County of Ann Arrund. Planter for One hundred Acres of Land due to him by assignt from William Sutteawan and John Norwood as appears upon record Lib. D. folio 143. Cert red the 3d of September next

May land Know all men by these presents that I John Howard of the County of Ann Arrundell Planter do assign unto Eliz. Hills Widow

(of)

(116)
Libr. 19 folio of William Hills Rights for fifty Acres of Land Rights to me due out of a
(495). Warr. for five hundred and fifty Acres to me granted the Seventh of Octo. 1665
as appeares upon record To have and to hold the Same to Her the said Elizabeth
Hill Her heirs and Assigns for ever Witness my hand and Seal this first day
of May 1666 John Howard (Seales)
Witness Robert Ridgely Vide Certificate Lib. 8 folio 459 To be patented.

June 9. 1671 Came the Hon.ble Charles Calvert Esq. Capt Genl and Chief Gov.r of this
Province and demands Land for transporting Deborah Bridgley Joan Colbert
Margret Brame and Thomas Merichurch into this province to inhabite
and assigns Away as followeth Viz.t

Maryland ss Know all men by these presents that I Charles Calvert Esq. Capt Genl and
Chief Gov.r of this province for divers Considerations me here unto
moving have assigned and set over And by these presents do assign
and set over unto Robert Ridgely of the County of St Mary's attorney Right
(496) title and Interest of in and to four rights to Land to me due for transport
-ing Deborah Bridgley Joan Colbert Margret Brame & Thomas
Merichurch into this Province to inhabite To have and to hold the said
four Rights to Land unto him the said Robert Ridgely his heirs and assigns
for ever In witness whereof I have here unto set my hand and Seal this 8.o
day of June in the 23d year of the dominion of Cecilius &c. Annoq. Domi 1671.
Charles Calvert Seales

Sealed and delivered in the
presence of Jane Calvert.

Maryland ss Know all men by these presents that I Mr. William Talbot Barronet
for divers considerations me here unto moving have assigned & set over
and by these presents do Assign and set over unto Robert Ridgely of the
County of St Mary's attorney right title and interest of in and to one
Warr.t for three hundred Acres of Land to me granted the 10th day of
April 1671 as appears upon record To have and to hold the said Warr.t
for three hundred Acres of Land with Pts for the Same to him the said Robt
Ridgely his heirs and Assigns ever In witnes where of I have
here unto set my hand and Seal this 3.d day of June in the 23d year
of the dominion of Cecilius &c. Annoq. Domini 1671
Wm Talbot (Seales)

Sealed and delivered in the
presence of Daniell Jenifer

June the 5th 1671. Warrants then issued in the Name of the said Robert Ridgely
for five hundred Acres of Land two hundred Acres thereof being due
to him by Assignment from the Hon.ble Charles Calvert Esq. for his the said
Calverts Rights for transporting Deborah Bridgley Joan Colbert Margret Brame
and Thomas Merichurch into this Province to inhabite the other
three hundred Acres being due to him by Assignment from Mr William
Talbot Barronet of a Warr.t formerly granted the said Talbot for the
quantity as appears upon record Certified the 5th of Octo.r last

(497) A List of Passengers transported by Capt. John Body
June 5th 1671 — in the Thomas and Mary.

John Sayburo	Theodorick Waterman
Daniell Bessop	Edward Rainbow
Nicholas Hopson	Mar.y Rapman
Susan Mosby	Mary Williams
Susan Romden	Richard Rawford
Alex.r Hardy	Robert Whitehead

The above 8 Rights was proved in Court on form this 5th day of June
Warr.ts then issued in the name of the 8 John Body for Six hundred Acres of Land
due to him for transporting the above 8 to be Seated into this Province to inhabite
Certified the 5th of Sept. next

(117)
Libr. 19 fol. On the back side of a Warr.t Granted unto William Travers of the County of
(497) Calvert for five hundred Acres of Land granted the twenty Eighth day of Novem.r
1670 was thus written

Know all men by these presents that I William Travers of the County of
Calvert and Province of Maryland Merch.t for and in Consideration of One
thousand pounds of tobacco to me in hand paid by George Smithee of the
County and Province aforesaid do bargain sell alien and assign and set over unto
the said George Smithee all my right title and interest of in and to a certain
Land being Contained and comprehended in the within written Warr.t
the said Right of the said George Smithee is to have and to hold to the proper use
and behoof of him the said George Smithee and to his Exors Adm.rs and assigns
from me and my heirs Exors and Adm.rs and assigns for ever In witness
whereof I have here unto set my hand and Seal the 30th day of November
in the 23d year of the dominion of Cecilius over the said Province Annoq.
Domi 1670 William Travers (Seales)

Signed Sealed & delivered in
the presence of Roger Bane
Henry Hooper
Francis Jenkins

Know all men by these presents that I George Smithee
of Calvert County in the Province of Maryland do for a valuable Con-
-sideration in hand received bargain sell assign and set over unto Charles
(498) Boteler of the same County and Province all my right title and interest of in
and to one Certain Warr.t of five hundred Acres of Land dated the 28 day of
November last past and assigned unto me by William Travers of the same
County and Province under the hand and Seal of the 8 William Travers dated
the 30th day of Novem.r aforesaid as on the back side of the said Warr.t more at large
appeareth the 8 Right and Warr.t the 8 Charles Boteler to have & to hold
unto the proper use and behoof of him the said Boteler his heirs & assigns from
me my heirs Exors and Adm.rs for ever In witness whereof I have here unto
affixed my hand and Seal the 20th day of May in the 23d year of the
Dominion of Cecilius &c. over this Province Annoq. Domini 1671

Signed Sealed and delivered
in the presence of Charles Brooke
Peter Brooke.

George Smithee

5th June 1671

Warr.t then issued in the name of Charles Boteler for five hundred Acres
of Land it being due to him by Assign.t from George Smithee the 8 Assignee of
William Travers of a Warr.t granted the 8 Travers for five hundred Acres
of Land the 28 day of Nov.r 1670 as is aforementioned
Certificate returnable the first day of Septem.r next

5th June 1671 Came George Singan of the County of Calvert and desired his Warr.t granted
him the 25 day of March 1671 for fifty Acres of Land in Mr Rec.d
Warr.t then issued in the name of the 8 George Singan for fifty Acres of
Land it being due to him by the rond w.ch of his Warr.t to him formerly
granted for the quantity as appears upon Record Certified the first day of
Sept.r next Ensuing

George Singan Certified 50 Acres
Pts Sub W.F. fol. 96
Long Lookt for Charged to the Rent Roll

By Virtue of a Warr.t granted out of his Lordships Secretaries Office unto George
Singan dated the first day of his Justices Court are hereunto to certifie that Charles
Boteler deputy Surv.r under Baker Brooke Esq. Surveyor Genl have laid out
for the said George Singan a peell of Land called Long Looked for lying in
Calvert County on the best side of Patuxent River and beginning at a boy guided
popler of a peell of Land formerly laid out for Major Thomas Brooke called
Little Grove the said Poplar standing in the South main branch of Dosp-
-ut in a line of a peell of Land formerly laid out for Richard Marsham
Creek in a line of a peell of Land

(499)
Pat. Lib. K.K. fol. 296
Patented 10th June
1671

Liber P.P. folio (499) and running with the Land of the Said Brooke North North West one hundred and twenty Peches to a bounded Oak of the Said Land and from thence running West South West Sixty Eight Peches to a bounded Hickory and from thence South South East to the Said Branch of Doop Creek to the Land of Richd Wm Thomas and with the Said branch Said to the first bounded tree Containing and now laid out for Fifty Acres more or less to be Holden of the Manno. of Calverton

C. Boteler Deputy Surveyor.

Dec. 14th 1667. John Davis Cert. 200 Acres — By virtue of a Warr granted out of his Lopps Secretarys Office unto John Davis dated the 25th day of October last past these are humbly to Certifie that I Charles Boteler Deputy Surveyor under Jerome White Esq. Survr Genll have laid out for the Said John Davis a parcell of Land called the Poplar Valley lying in Calvert County on the South Side of Patuxent Rivr and beginning at a bounded white Oak standing in a valley near St Maries Path the Said Oak being a bounded tree of a Peell of Land formerly laid out for Richd Beale and running North West for breadth One hundred Peches to a bounded red Oak upon a hill and from thence running South West for three hundred and twenty Peches to a bounded Oak and from the Said Oak running South East till it intersect the Land of Richard Bayly Esq and with the Said Land to the first bounded tree Containing and now laid out for two hundred Acres more or less to be Holden of the Manno. of Calverton. C. Boteler Deputy Surveyor.

Poplar Valley Pt. Lib. G.G. fol. 131 Patented to Ult June 1671 Patent Lib. W.S. fol. 24 Charged to the Rent Roll

April 19th 1670 — Came Thomas Simpson of St Maries County & Surrendred up his Patent for a parcell of Land called Simpkin Ledge granted the 19 of Nov. 1668 and desired the Same might be vacated upon record and that he might have Warr. to resurvey the Same. Warr then issued to Resurvey for the Said Thomas Simpson the Said Peell of Land called Simpkin formerly laid out for One hundred Acres according to the Antient bounds &c. and make return &c. vide Old patent Lib. A.A. fol. 327

April 19th 1670 — Came Thomas Simpson of St Maries County & Surrendred up his Patent for a peell of Land Called St Thomas to him granted the 18th day of June 1665 and desired the Same may be vacated upon Record and that he might have Warr. to resurvey the Same. Warr then issued to resurvey for the Said Thomas Simpson the Said Peell of Land called St Thomas formerly laid out for Four hundred Acres according to the Antient Bounds &c. and make return &c. vide Old Patent Lib. C.C. fol. 674

(500)

Octr. 7th 1669 — Came George Mitchell of this Province Plant. and Surrendred up his Patent for a peell of Land called Mitchels Choice to him granted the 22 day of March 1665 and desired the Same might be vacated upon record and that he might have Warr. to resurvey the Same. Warr then issued to resurvey for the Said George Mitchell the Said Peell of Land called Mitchels Choice formerly laid out for five hundred Acres according to the Antient bounds &c. &c. Make return &c. vide old pat. Lib. E.E. fol. 262

4th Septr. 1669 — Came Edward Swan of this Province Plant. and Surrendred up his Patent for a parcell of Land called Eagleton to him granted the 27 September 1665 and desired the Same might be vacated upon Record and that he might have Warr. to resurvey the Same. Warr then issued to resurvey for the Said Edward Swan the Said Peell of Land called Eagleton formerly laid out for twelve hundred Acres according to the Antient Bounds &c. and make return &c. vide Old Patent Lib. D.D. folio 210

Vide Lib. X folio 292 — The 22 December 1669. Came James Bowling of this Province Gentl and Surrendred up his Patent for a parcell of Land assigned to him from William Calvert Esq.

(Called)

Liber P.P. fol. (500) Called Calverts Hopes to the Said Calvert granted the Eleventh day of Feb. 1662 and desired the Same might be vacated upon record and that he might have Warr. to resurvey the Same. Warr then issued to Resurvey for the Said James Bowlin the Said parcell of Land Called Calverts Hopes formerly laid out for One thousand Acres of Land according to the Antient bounds &c. &c. make return &c. vide Old pat. Lib. X fol. 292.

The 14th June 1671. Came Robert Carvile of the County of St Marys Gent and desired his Warr. to him granted the 15th of June 1670 for One thousand fifty Acres of Land in St Mary to be renewed. Warr then issued in the name of the Said Robert Carvile for a one thousand & fifty Acres of Land it being due to him by the renewing of a Warr. to him formerly granted for the like quantity Cert. red the 14th of Sept. 1671.

501 The 14th of June 1671. Came Thomas Bennet of St Marys County and proved Right to One hundred Acres of Land it being due to him for transporting Mary Adams & Elizabeth Allwood into this Province to inhabite in Anno 1667. Warr then issued in the name of the Said Thomas Bennet for one hundred Acres of Land it being due to him for the consideracon aff.d. Cert. red the 14th day of September next.

The 14th of June 1671. Came Robert Foster of Calvert County and proved Right unto fifty Acres of Land it being due to him for transporting him self into this Province to inhabite in the Year 1667. Warr then issued in the Name of the Said Robert Foster for fifty Acres of Land due to him as aff.d. Cert. red the 14th day of September next.

Francis Pookes Cert. 50 Acres Piddington R. Lib. 6 W.S. folio 127. Patented 16th June 1671 Charged to the Rent Roll Pat. Lib. K.K. folio 292

To his Excellency the Lopps Generall of Maryland April the 29th 1671. By virtue of a Warr granted out of his Lopps Secretarys Office unto Francis Pookes dated the 28th day of this Instant. These are humbly to Certifie that I Charles Boteler Deputy Surveyor under Baker Brooke Esq. Survr Genll have laid out to the Said Francis Pookes a parcell of Land called Piddington lying in Calvert County on the East Side of the Said called Piddington Creek the Island Creek near a peell of Land formerly laid out for William Dorrington and beginning at a bounded Cole Oak standing at the mouth of a small branch issuing out of the main branch of the creek aforesaid and running with the Said small branch for One hundred and twenty Peches to a bounded poplar of a parcell of Land formerly laid out for Robert Phillips called Truebloods bounded by the Said land and running North West for fifty four Peches to a bounded Chestnut tree standing by the Side of another small branch bounded by the Said small branch into the main branch of Said and with the Said main branch to the first bounded tree Containing now laid out for fifty Acres more or less to be holden of the Manno. of Calverton

C. Boteler Deputy Surveyor.

7th Febry 1670. This day Thomas Carrell Senior of Somerset County in the Province of Maryland Plant. appeared before me and proved Rights for One hundred and fifty Acres of Land for transporting into St Mary Carrell his Wife and Thomas Carrell Junior out of Accomacke in Virginia into this province to inhabite proved by me James Weedon

(502) Know all men by these Presents that I Thomas Carrell Senior of the County of Somerset in the province of Maryland Planter do assign & set over unto Maurice Sister of Accomacke in Virginia all the right title Interest Claim and demand of three rights to Land proved before James Weedon the Said Maurice Sister to have and to hold the Said Same to him and his heirs for ever he the true owner of the Said

(Thomas)

Liber I Fo. (502) Thomas Cornell Rath put to his hand this Seventh day of February 1670
Witness Walter Lane
John Lumetts.
Thomas H Cornell Seal
his Marke

7 February 1670 This day Maurice Lester of Accomack in Virginia Planter proved Rights for one hundred Acres of Land for transporting Rich: Wm Ford Tyler and Patience Ayler out of Accomack in Virginia into this province to Inhabite
Proved before me James Weedon

Maryland ss Layout for Maurice Lester of Pocomoke in Virginia Two hundred and fifty Acres of Land One hundred and fifty Acres being due to him by Assignt from Thomas Cornell and One hundred Acres being due to him for transporting Burgred Ly Ford Patience Ayler into this Province to Inhabite in any part of this Province not formerly taken up Now resolves for his Lopps use and return your Certificate of Survey with the name of the place in what County it lyeth and of what Manor to be held in the Secretarys office by the Seventh day of May next ensuing the date hereof and this Shall be your Warr. Given under my hand this Seventh of February in the 23th year of the Dominion of Caecilius Ld Annoq Dom 1671
Signed James Weedon

KNOW all men by these presents that I John Boddy Commander of the good Ship The Thomas and Mary of London and now Riding at Anchor in Patuxent in Calvert County have Assigned and made over and by these presents Assigne & make over unto Thomas Carlton of this County Gent all that my right Title Interest Claime and demand what soever unto the rights assigned and made over to me by Abel Martyn of the County aforesaid in the year of our Lord God One thousand Six hundred Sixty and which said Rights I never yet made any use of nor ever to ship any land upon them to the only use & behoof of the said Thomas Carlton his heirs and Assigns for ever upon consideration of four hundred and Eighty pounds of good Merchantable Tobacco to me in hand already received from the said Thomas Carlton In witness whereof I have hereunto Set my hand and Seal this 8 day of June Annoq Dom 1671 in the 23th year of the dominion of Caecilius.
John Boddy Sealed
Sealed & delivered in the presence of Richard Bailey
Ri: Keene.

(fo. 503) John Hillard 2d 200 Acres Pat. W. & T. folio 174 Cecilius Pat. Lib 10 Fo: 255 Patented 10th July 1671 Charged to the Plant Roll.

To his Excellency Charles Calvert Esq Capt Gen. and Chief Governor of the province of Maryland March 27. 1671
By vertue of a Warr. dated the 16th of March in the 23 year of the dom. of Cecilius Ld Annoq Dom 1670 granted unto John Hillierd of the County of Somerset Planter Therefore these are to certifie that I James Weedon by vertue of a power received have laid out for the said John Hillierd a parcell of land called Cornbrook lying and being on the Eastern Shore on a River there called Pocomoke in Somerset County on the North Side of the said River in a neck of land there called Nassawatocke about Two Miles in the woods from the said River bounded as follow viz: Beginning at a Marked forked pine a corner tree of a parcell of land Surveyed for George Bes from thence running for breadth One hundred pole north to a Marked poplar and from thence West for length three hundred and Twenty pole to a Marked Oak and from thence a parallel line drawn South One hundred pole to a Marked Oak and from thence a parallel line drawn East to the first bounder Containing Two hundred Acres more or less To be holden of the Manor of Somersett
James Weedon Deputy Surv.

George Bes 200 Acres (Warwick) No Rights returned Charged to the Plant Roll

To his Excellency Charles Calvert Esq Capt Gen. and Chief Governor of the province of Maryland April 10th 1671
By vertue of a Warr. dated the 10th of February in the 23 year of the dom. of Cecilius Ld Annoq Dom 1670 granted unto George Bes of the County of Somerset Planter These are to certifie that I James Weedon by vertue of a power received have laid out for the said George Bes a parcell of land called Warwick lying and being on the Eastern Shore in a River there called Pocomoke in Somerset County on the North Side of the said River in a Neck of land there called Nassawatocke bounded as follow viz Beginning at a Marked Oak standing by a swamp near the River & running down the River Southerly One hundred pole for breadth to a Marked forked poplar a corner tree of a parcell of land Surveyed for James Gad-

Liber I Fo. (503). and from thence running West into the Woods Three hundred and Twenty Pole for length by the said James Gades land and bounded therewith to a Marked Oak the other Corner tree belonging to the said James Gades and from thence running Northerly One hundred pole to a Marked Oak and from thence a parallel line drawn East to the first bounder Containing Two hundred Acres more or less To be holden of the Manor of Somerset
James Weedon Deputy Surveyd.

(fo. 504) Mr Ridgeley
I have granted unto Capt Thomas Carlton a Conditionale Warr for One thousand Acres of land upon condition that he prove Rights for the same by Christmas Therefore these are to desire you to give Carlton Conditionale Warrant for the same as above said and so doing this Shall be your Warrant Given under my hand this 21th day of June Annoq Dom 1671. and in the 40th year of the Dominion of Cecilius
Charles Calvert.

26 June 1671
Warrant then issued unto Capt Thomas Carlton of the County of Calvert One thousand Acres of land it being due to him upon condition that he shall import into this province by the 25th day of December next Twenty persons of British or Irish Descent into this province to Inhabite Crt at the 25th day of December next

26 June 1671
Came Thomas Pearce of St Marys County and proved right to One hundred & fifty Acres of land it being due to him for transporting himself Lydia his Wife and Francis Grimes into this province to inhabite in Anno 1667

KNOW all men by these presents that I Thomas Pearce of St Marys County in the province of Maryland Gent for a Valuable Consideration to me in hand paid by William Elgate of the County of Somerset have Assigned bargained and Sold and by these presents do Assigne bargain and Sell unto the said William Elgate his heirs and Assigns my right Title and interest of in and to Rights to One hundred and fifty Acres of land to me due for transporting my self Lydia my Wife and Francis Grimes into this province to inhabite as appears upon Record To have and to hold the said Rights to One hundred and fifty Acres of land to him the said William Elgate his heirs and Assigns for ever from me my heirs and Assigns for ever as witnesse my hand this 8th day of June Annoq Dom 1671.
Sealed and delivered in the presence of Robert Ellys
Peter Ever
Thomas Pearce Sealed

Eodem die
Came Thomas Moore of St Marys County and proved right to One hundred Acres of land it being due for transporting himself and Elizabeth his Wife into this province to inhabite in March 1667

(fo. 505) Know all men by these presents that I Thomas Moore of the County of St Marys in the province of Maryland planter for a Valuable Consideration already received of William Elgate of the County of Somerset planter do sell assign and set over unto the said Wm Elgate all my right title Claime and demand of in and to Rights to One hundred Acres of land it being due for transporting my self and Elizabeth my wife into this province to inhabite in Anno 1667 To have and to hold the same unto the said Wm Elgate his heirs and Assigns forever In witness whereof I have hereunto set my hand and Seal this 26 day of June 1671
Signed
Thomas H Moore Sealed
Sealed & delivered in the presence of Peter Ever
Robert Ellys

26 June 1671. Came William Elgate of Somerset County and demanded warr for two hundred and fifty Acres of land being to him due by Assignt One hundred and fifty Acres thereof by Assignt from Thomas Pearce of St Marys County and the remaining One hundred Acres by Assignt from Thomas Moore of the same County as appears upon Record
Warrant then issued in the name of the said William Elgate for Five hundred and fifty Acres of land to him due as above mentioned
Crt. Returnable 26th day of September next ensuing

KNOW all men by these presents that I Peter Ever of the County of St Marys in the province of Maryland for a valuable Consideration in hand paid by Edward Roe of the County of Talbot Gent do sell assign & make over unto the said Edward Roe all my right & title interest Claime and

Libr. I.S. fol. (505) of in and to Two Rights to Land to me due by Assignt from John Barker of the Same County Joiner due to the Said Barker for his time of Service and Ann Land to be performed in this province To Have and To Hold the Same unto him the Said Edward Roe his Heirs & Assigns forever In Witness whereof I have hereunto Set my hand and Seal this 26 day of June in the fourteenth year of the Raigne of our Soveraigne Lord Charles the Second Anno Dni 1671.

Sealed and delivered in the presence of Robert Ellis
Robert Ridgeley. — 26 June 1671.

Peter Ebert (Sealed)

Came then Edward Roe and demanded Warr. upon the Rights mentioned in the foregoing Assignt

Warrant then issued in the name of the Said Edward Roe for One hundred Acres of Land to him due as above Said — Cert. Ret. 26 day of September next.

fo: (506) — The 26 June 1671.

Came Robert Fuller of Talbot County and desired his Warr. of One hundred and fifty Acres to him granted Seventeenth day of February Brought he renewed

Warrant then issued in the name of the Said Robert Fuller for One hundred and fifty Acres of Land being due to him by the renewement of his Warr. for the like quantity to him formerly granted Cert ret. 26 September next.

A List of the Names of the Servants Consigned to Mr Richard Carter of Talbot County (1671)

Joseph Mason, Martin Ridge, John Boston, John Dunn, Richard Simpson, Hugh Paxon, Nicholas Ballorsby — Francis Fuller, John Bannister, Thomas Sparkes, Wm Sunderson, Richd Lane, Edward Roe, Ali Harris, Martha Horner — These Seven were transported in Anno 1663

Robert Freeman, Benjamin Madson — Two Transported in Anno 1664

John Swift, Thomas Welsh, Geo: Subberwater, Charles Barden, Richard Hogard, Kilby Halford, Edward Bow, Thomas Gramon, Anthony Simpserson — Henry Story, Thomas Bee, Francis Foots, John Filipson, Elizabeth Foster — Transported in 1670

The 26 of June 1671.

Came Richard Carter of Talbot County Gent and made oath before me to the above Said Thirty rights to Land in Witness whereof the day and Year above Said

Robert Ridgely Cler.

Warrant then issued in the name of the Said Richard Carter for four hundred and fifty Acres of Land to him due for Transporting John Swift Thomas Welsh Geo: Subberwater Charles Barden Richard Hogard Kilby Harbard Edward Bowe Thomas Gramon Anthony Simpserson into this province to Inhabite Cert ret. 26 day of September next

Likewise Ward. then issued in the name of the Said Richard Carter for three hundred Acres of Land to him due for Transporting Martha Horner Henry Story Thomas Bee Francis Foots John Filipson & Elizabeth Foster into this province to Inhabite Cert Ret. the 26 day of Sept. next

fo: (507)

Maryland

Know all men by these presents that I Richard Carter of the County of Talbot in the Said province of Maryland Gent for a Valuable consideration Lowe in hand paid by Richard Filgilman of the Same County all my right Title and Interest of Land to Sixe hundred and fifty Acres to Said Right to me due for transporting Joseph Mason Martin Ryno & John Boston John Dunn Richard Simpson Hugh Paxson Nicholas Ballorsby

(Robert)

Lib. C.I.S. fol. (507) Robert Freeman and Benjamin Madson into this province to Inhabite in the year 1663 and also all my right Title and Interest of land to three hundred Acres of land to me due for transporting Francis Fuller John Bannister Thomas Sparkes Wm Sunderson Richard Lane Edward Roe Ali Harris into this province to Inhabite, To Have and To Hold the Said Seven hundred and fifty Acres of Land Rights So Sold unto the Said Richard Filgilman his Heirs and Assigns for ever Witness my hand and Seal this 26 day of June 1671.

Sealed and delivered in the presence of Robert Ridgley, Robert Ellis

Richard Carter (Sealed)

26 June 1671

Came Thomas Palmer of the County of Talbot Gent and desired his Ward of Two hundred Acres of land to him granted the 13th day of April 1670 might be renewed —

Warrant then issued in the name of the Said Thomas Palmer for two hundred Acres of land being due to him by the renewement of his Ward for the like quantity Cert Ret. 26 day of Sept. next.

Eodem die. Came Thomas Philips of Talbot County and desired his Ward of one hundred Acres of land to him formerly granted might be renewed

Warrant then issued in the name of the Said Thomas Philips for one hundred Acres of land being due to him by the renewement of his Ward for the like quantity as appears upon Record — Cert ret 26 September next.

fo: (508) — 26 June 1671

Came Isaac Abraham of Talbot County and desired his Ward for One hundred and fifty Acres of land to him granted the 14 day of February 1670 might be renewed —

Warrant then issued in the name of the Said ~~Abraha~~ Isaac Abraham for one hundred & fifty Acres of land being due to him by the renewement of his Ward for the like quantity — Cert ret 26 day of September next.

On the back Side of a Ward granted unto Thomas Philips of Talbot County for five hundred and fifty Acres of land the Sixth day of May 1671 was then written thus

I Thomas Philips of Talbot County do assign over unto Edward Roe three hundred Acres out of this Ward granted me being a Ward for five hundred & fifty Acres from me my Heirs or Assigns to Any the Said Roe his Heirs or Assigns in Consideration whereof I have hereunto Set my hand and Seal this first of June 1671

Sealed & Ded in the presence of Sir Henry Parker, John Stanley

Tho: Philips (Sealed)

26 June 1671.

Warrant then issued in the name of the Said Edward Roe for three hundred Acres of land being due to him by Assignt from Thomas Philips part of the Said Philips his Ward for five hundred and fifty Acres to him granted the Sixth day of May 1671 as appears &c Cert Ret the 26 September next.

Know all men by these presents that I Robert Madock for a valuable consideration to me in hand paid by Thomas Palmer of the County of St Marys Gent have assigned & do make over unto the Said Palmer all my right title & Interest of land to three Rights to Land to me due for transporting my Self Ruth Midgel and Sarah Boroughs into this province to inhabite & have and to hold the Said unto him the Said Tho: Palmer his heirs and assigns for ever Witness my hand and Seal this 26 day of June 1671

Sealed & Ded in the presence of Robert Ridgely, Robert Ellis

Robert Madock (Sealed)

(fo: 509) — To his Excellency Charles Calvert Esq Lt Gen.l of Maryland June the 6th 1671 —

Richd Roylston Cert 150 Acres Rt 10 Mo 171. Roylston Addition p. Lib. 13 Folio 165 Patented to July 1671 Charged to the rent Roll

By virtue of a Ward granted Richard Roylston of Talbot County dated the 22 day of May last upon part of the Said Ward I Wm Hemsley Esq. Surr. under Baker Brooke Esq. Lord Pr. have laid out for the Said Richard Roylston a parcel of land called Roylston addition lying in Talbot County on the North Side of Choptank River beginning at the bounds of Free & a parcel of land called Jeffords adjoining for breadth East & North One hundred and Thirty Pches bounded on the Safe by Lederbys reach on the West by Second Reach on the North by the land called Jeffords containing and now Staid out for One hundred and fifty Acres more or less to be held of the Manor of Ballamore

Wm Wm Hemsley Deputy Surr.

(Fo)

Liber AB fol (509)

John Richardson Cert 200 Acres Ch. W.S. fol 111.

Wilkenbrow patented W.S. fol 209 patented 10 July 1671 Charged to the Rent Role

To his Excellency Charles Calvert Lord Gent. of Maryland June 12th 1671

By virtue of a warrant granted to John Richardson of Talbot County for two hundred Acres of Land bearing date the 15th day of April 1671 I William Hollis Deputy Surveyor under Baker Brooke Esq. Lord Gent. have laid out for the aforesaid John Richardson a parcel of Land called Wilkenbrow Lying in Talbot County on the North side of Choptank River on a branch of Mitchells Creek Beginning at a marked white Oak upon the Branch running up the Branch North to a hundred and Twenty poles then South a line drawn from the end of the North West Line South West One hundred poles then with a Line drawn from the end of the South West Line South East Three hundred and Twenty perches then with a line drawn from the end of the South East Line North East One hundred poles to the first Bounds white Oak Containing and now laid out for Two hundred Acres more or less To be held of the Manor of Ballemore

Pro Wm Hemsley Dty Surveyor

William Piney Cert 225 Acres Lodged Pt infra Charged to the Rent Role

Piney's Range fo: (510) Patented 10 July 1671 Pat Lib K 6 fo: 249.

To his Excellency Charles Calvert Esq. Lord Gent. of Maryland Aprile 21. 1671

Upon part of a Wart. granted unto Jonathan Hopkinson for four hundred & Ten Acres of Land dated the 15th day of these presents and Two hundred Twenty Two Acres assigned unto William Piney of Talbot County I William Hemsley Dty Surv. under Baker Brooke Esq. Lord Gent. have laid out for the aforesaid William Piney a parcel of Land called Piney's Range Lying in Talbot County near a branch of Choptank River beginning at a marked red Oak standing in the Northernmost Line of a parcel of Land laid out for Philip Stevenson called Stevensons purchase and running North for breadth two hundred perches to an other marked red Oak and with a line drawn from the said Oak East One hundred and Sixty poles then with a line drawn from the end of the East Line South two hundred poles then with a line drawn West from the end of the South Line One hundred and Sixty poles then with Stevensons line to a dead and from Stevensons the said white Oak with a parcel of Land formerly laid out for William Hurt One hundred and Sixty poles Containing and now laid out for Two hundred Twenty five Acres more or less To be held of the Manor of Ballemore

Pro Wm Hemsley Dty Surv.

Jonathan Hopkinson assigns from Hopkinson 225 Lo: W.S. fo: 124.

Know all men by these presents that I Jonathan Hopkinson of Talbot County in the Province of Maryland in Consideration of a valuable Consideration already received have bargained & sold Infeoffed and Confirmed unto William Piney of the same County all my right Title Claim and interest of and to Rights for Two hundred two only Wart Acres of Land out of a Wart for four hundred & Ten Acres granted unto the said Jonathan Hopkinson dated the 15th day of this present Aprill 1671 To have and to hold unto him the said William Piney his Heirs or Assigns for Ever from me my heirs or Assigns for Ever. In witness whereof I have hereunto set my hand and Seal this 16th day of Aprile in the 23d year of the Dominion of Baltimore Anno Dni 1671

Signed Sealed & delivered in the presence of Wm Thorowgood John Shiell

Jon. Hopkinson (Sealed)

29th June 1671

Came Thomas Thorowgood of Charles County Gent. and delivered in his Wart. of four hundred Acres of Land to him granted the 11th day of Sept. Anno 1669 and desired it might be renewed in Two Parts

Warrant then issued in the name of the said Thomas Thorowgood for Two hundred Acres of Land being part of his Wart for four hundred Acres of Land to him granted the 11th day of Sept. 1669 as appears upon record

Cert. 29th September next

fo: 8 (511)

Likewise Warrant was then issued in the name of the said Thomas Thorowgood for Two hundred Acres of Land being due to him by Right of his Wart for four hundred Acres of Land to him granted the 11th day of Sept. Anno 1669 as appears

Cert. 29th September next

What Certificate Richard Fitzhugh shall returned into the Office of Land Surveyor by Virtue of his Conditionall Wart. of Two Thousand Acres by me to him formerly granted though he did not make good the Right in Land yet shall now made then good & old Patents be drawn for them and for so doing this shall be your Warrant Given under my hand

To Robert Ridgely Clerk of the Provincial Court

Charles Calvert

(To)

Liber AB fol (511)

Henry Coxe Cert 200 Acres Lodged for Lib. H. 1633 fo: 106

Lyons Creek

Lodged petition to R. Sewney fol 438 patented the 16th July 1671

Charged to the Rent Role

To his Excellency the Lord Gent. of Maryland June the 27th 1671

These are humbly to certify that I Charles Boteler Dty Surveyor under Baker Brooke Esq. Lord Gent. have according to a Warrant dated the 21st of Aprile last past summoned Richard Hall George Lingan and Paul Bufoy as Jurors of the Adjacent Inhabitants of the Freshes of Patuxent River near Lyons Creek and the said parties have Repaired to come upon a parcel of Land formerly laid out for Henry Coxe called Lyons Creek which said parcel of Land I the said Charles Boteler have laid out for the said Henry Coxe by the Appointment and direction of the said parties and according to the Ancient bounds made or intended to be made by Robert Gerrard Esq. Lord Gent. which said Land lyeth in Calvert County on the East side of Patuxent River and bounded as followeth that is to say beginning at a bounded beach tree standing upon a point at the mouth of Lyons Creek running South and by East with Patuxent River for the breadth of One hundred and Eight perches to a bounded Oak standing by the side of the River and from the said Oak running East for Three hundred & Sixteen perches to a bounded Oak in the woods and from the same running North and by West for Two hundred and Thirty perches to the side of a marsh called Lyons Creek as before said bounded by the said Creek and running as the said Creek runneth to the first bounded Tree Containing and now laid out for Three hundred Acres more or less To be held of the Manor of Calverton

C. Boteler Dty Surveyor

fo: (512) ...

And in Testimony that the above mentioned bounds (according to the best of our Judgment) are the ancient bounds made and intended to be made for Henry Coxe by Robert Gerrard Esq. Lord Gent. We the above said Richard Hall George Lingan and Paul Bufoy have hereunto set our hands the day and year above written

Paul H Bufoy
Richard Hall
George Lingan

Michaele Tawney Cert 72 Acres Ch. Lib WT fo: 121 Pat Lib WT fo 249

Blind Tawns

Patented to 12 July 1671

Charged to the Rent Role

To his Excellency the Lord Gent. June the first 1671

By virtue of a warrant granted out of his Lo:ps Secretaries Office unto Michaele Tawney dated the 11th day of April last past These are humbly to certify that I Charles Boteler Dty Surveyor under Baker Brooke Esq. Lord Gent. have laid out for the said Tawney a parcel of Land called Blind Tawns lying in Calvert County on the North side of Patuxent River in the woods and beginning at a bounded Spanish Oak of a parcel of land formerly laid out for the said Tawney called Tawnes delight and running with the said land North East for Ninety perches to a bounded red Oak from the said red Oak running South East and by East for One hundred and Ninety perches to an other bounded Oak and from thence running South West Ninety perches to a bounded Spanish Oak of a parcel of land formerly laid out for the said Tawney alias Tawney Right and with the said land to the first bounds Free Containing and now laid out for Seventy Two Acres more or less To be held of the Manor of Calverton

C. Boteler Deputy Surveyor

Michael Tawney Cert 120 Acres Ch. Lib WT fo: 121

Tawns Tawney Neg Cert fo: (513) patent fo 8 129

Charged to the Rent Role

June the 1st 1671.

By virtue of a warrant granted out of his Lo:ps Secretaries Office unto Michaele Tawney dated the 11th day of April last past These are humbly to certify that I Charles Boteler Dty Surveyor under Baker Brooke Esq. Lord Gent. have laid out for the said Tawney a parcel of land called Tawns neglect lying in Calvert County in the Woods on the North side of Patuxent River and beginning at a bounded red Oak standing in a line of a parcel of land formerly laid out for the said Tawney called Tawnes Right and running East for Thirty Five perches to a bounded Gum Tree of a parcel of land now in the possession of William Barnett bounded by the said Barnet land and continuing East for Three hundred and Seventy perches to a bounded red Oak of the said land and from thence running North and by West for One hundred and Sixty perches to a bounded Oak near a Swamp and from the said Oak to a bounded Spanish Oak of the aforesaid Tawnes right land with the said land to the first bounded Tree Containing and now laid out for One hundred Twenty and Eight Acres more or less To be held on of the Manor of Calverton

C. Boteler Deputy Surveyor

On the back side of a Wart granted unto William Boteler of Calvert County the last day of March 1671 for One hundred Acres of Land was thus written Viz:

I do by these presents assign over my Right and Interest unto George Collins or his order witness my hand this Eleventh day of Aprile 1671 unto this to be Sealed

Witness Henry Neburden
John Fowler his ✗ Marke

William Boteer

July 8th 1671

Came George Collins of Calvert County aforesaid & rann a Wart for three hundred

(Acres)

Libr. HH. fo. (513) acres of land One hundred Acres thereof being due to him by a Assignt from William Bolter due to the said Bolter of a Warr. granted him the last day of March 1671 for the Whole quantity And the remaining Two hundred Acres being due to him for transporting Henry Newman Being Servt. for John White And Mary Eastman into this Province to Initabite

The Wh. for 200 Acres proved Robert Ridgely Clk.

Warrant thereupon Issued in the Name of the said George Collins for three hundred Acres of Land it being due to him by the Consideracon aforesd.

Cert Ret 8th of October next

Maryland fo. (514) Where as there was granted under the great Seal of this Province unto George Collins of the County of Calvert five hundred Acres of Land Called the Parrus Lying in the said County of Calvert on the West Side of Patuxent River in the woods near the head of deep Creek and adjoining to a parcell of Land formerly granted unto Thomas Freeman called Mansfield Beginning at a Marked red Oak in the North bounds of the Freeman called Mansfield Beginning at a Marked red Oak in the North bounds of the aforesd Land and bounding on the East with a line drawn North Three hundred & forty Perches to a Marked white Oak Standing by a branch side bounding on the North by a line drawn west One hundred and Sixty Perches to a Marked poplar bounding on the West by a line drawn south into the main North branch of deep Creek on the South with the said branch to the land of the aforesd Freeman and with the said land to the first Marked Oak and then laid out for Six hundred Acres more or less And for that the said Collins doth complain that the Surveyor that then laid out the said Land hath run some of the lines of the same within the bounds of other persons that had Surveyed their Land before the time that he Surveyed the same for the said Collins and therefore prayed to have the same Resurveyed

Resurvey and Lay out Therefore the said George Collins the said five hundred Acres of Land According to the Ancient bounds thereof provided doth not run within the lines of any other person that had Surveyed Land before the said Collins Survey nor into the lines of any land before that time provided for his Lordships use And if there shall not be the whole quantity within the Ancient bounds as aforesd then the remainder that you lay out for the said George Collins in any part of this Province not formerly taken up nor reserved for his Lordships use Returne your Certificate of Survey with the name of the place in what County it lyeth and of what Manor to be Entered in the Secretarys Office within the Limitt Prescribed And for so doing this Shall be your Warrt. Given under my Hand and Seal of this Province the Eighth day of July in the 40th year of the dominion of Caecilius Ld Baron of Baltimore Anno Dni 1671.

To Baker Brooke Esq. or his Deputy &c. — Signed Sealed & Delivered in the presence of Wm Talbot, Benedict Leonard Secretary Maryland, Robert Ridgely Clk

(515) July 14th 1671

Came Capt Thomas Carlton of Calvert County and desired this Warr. for One Thousand Acres of Land to him granted the 6th day of Sept 1670 in the Name of the said Thomas Carlton for One Thousand Acres of Land it being due to him by the renewing of this Warr. to him formerly granted for the Whole Quantity Cert Ret the 14th Oct. next

On the back Side of a Warr. granted unto Capt Benoni Eaton of London Mariner the Seventeenth day of February 1670 for One thousand & fifty Acres of Land was then written Viz

I do forgive my Self Brooke Adm. and Assignes Sell over this Warr. unto John Bigger or his Assignes for a Valuable Consideracon in hand Paid April the 15. 1671 — Benony Eaton (Sealed)

Sealed & delivered in the presence of Francis Newnston, William Meare

And on the back Side of the above mentioned Warr. granted unto Benony Eaton was likewise thus written

Know all men by these presents that I John Bigger in the province of Maryland in Calvert County Planter doth bargain Sell and Set over all my right Title and interest of this specified Warr. unto Vinian Beal of the Province County aforesd The said Bigger doth Bargain Sell over to the said Beal all my right and interest to the Land mentioned Exctor & Assignes to him his Assignes Forever to him his Ketrs my hand & Seal May the 10th 1671 — John Bigger (Sealed)

Ai Marks Thomas Clarson, Thomas B Cady Ai Marks

Libr. HH. fo. (515) 10th July 1671

Came Vinian Beal of Calvert County and desired a Warr. for One Thousand and fifty Acres of Land due to him by a Assignt from John Bigger the Assignee of Benony Eaton of London Merchant granted the said Eaton the 24th day of February for the Whole quantity as appears by the said Beal as is above specified

fo. (516) Warrant thereupon Issued in the Name of the said Vinian Beal for One thousand & fifty Acres of Land due to him as is before specified Cert Ret the 10 October next

On the back Side of a Warr. granted unto James More of Calvert County the 19th day of Feby 1670 for Five hundred Acres of Land was thus written Viz

Laid out for James More Eleven Acres of this Warr. — Boteler Deputy Surveyor

Like wise was Written

One hundred Acres of this Warr. Assigned to Nicholas Ferrel and Philip Jones and laid out 10th July 1671 — Boteler D. S.

Came James More of Calvert County and desired a Warr. for Eighty nine Acres of Land it being due to him by being part of his Warr. for two hundred Acres to him granted the 17th day of February 1671 as appears upon Record

Warrant thereupon Issued in the name of the said James More for Eighty nine Acres of Land it being due to him by being part of his to for two hundred Acres to him formerly granted — Cert Ret 10. October next

28th July 1671

Came John Brown of St Marys County and proved his Right to Fifty Acres of Land it being due to him for transporting himself out of Virginia into this Province to inhabite

Edward Dix Came Edward Fitzbrick of St Marys County and proved his Rt to Fifty Acres of Land to him due for transporting himself out of Virginia into this Province to inhabite

24th July 1671

Warrant thereupon Issued unto Capt William Boarman of St Marys County for Seventeen hundred Acres of Land upon Condition that he make good Rights for the Same by the last day of November next

30th July 1671

Came Richard Jones of St Marys County and proved his Rt to Fifty Acres of Land to him due for his time of service to be served in this Province

fo. (517) First August 1671

Came Edmund Key of Somerset County and proved his Rt to Fifty Acres of Land to him due for transporting himself into this Province to inhabite

Maryland fo. The deposition of Wm Hemsley of Talbot County aged 30 years or thereabouts being sworn saith

Lodge par. 222 fo. 40. That about Christmas last Richard Carter gave to this Deponent a Warr. for Two hundred Acres of Land in the said Carters Name bearing date the 28 day of November 1665 Desiring the Depon. to get it renewed all the Charge the Deport. Usually Cost the Same And further saith Not. — Wm Hemsley

Sworn before me this 27 day of July 1671 Robert Ridgley Clk

27 day of July 1671

Warrant was then Issued unto the said Richard Carter for two hundred Acres of Land due to him by the renewing of a Warr. for the Same Quantity to him granted the 28 of November 1665 as appears by

To His Excellency the Lord Lieut. The humble Petition of Peter Ewre

Humbly Sheweth unto Your Excellency that whereas Your Petitioner is resolved to Set in this Province therefore hath made it his business to Enquire out a parcell of Land for that purpose Your Petitr. having found out about five hundred Acres of Land which is as yet unlaken up And Your Petr. not being aprised of Rts according to the Lord Baltimores Conditions of Plantacons whereby he may all present take up the Same Fearing some other Person may take it up to which time to the Loss of his Labour be he Run the long Search thereof

Your Petr. therefore humbly prays Yr Ex. that you would be graciously pleased to grant unto your Petr. a Warr. for the said five hundred Acres of Land Provided that your Petr. may make good Rts for the same within twelve Months after the date thereof And your Petr. as in duty bound shall ever pray

On the back Side of the foregoing petition was thus written Viz

This petition is granted Charles Calvert.

fo. (518). (Caecilius)

Liber I I fo:(518)
Ralph Nele pat 160 Acres

Cæcilius &c To all persons to whom these presents shall come Greeting in our Lord God Everlasting Know ye that we for and in consideracon that Ralph Nele of the County of Baltemore in our said Province of Maryland Planter hath due unto him One hundred and Sixty Acres of land within our said Province by assignment from Robert Wilson the Assignee of Thomas Welborne Mert part of a Warrt for twelve hundred Acres of land to the said Welborne Granted the 21 of September 1670 as appears upon record and upon such conditions and Tearms as are Expressed in our Conditions of Plantacons of our said Province of Maryland under our greater Seal at Armes bearing date at London the second day of July in the year of Our Lord God 1649 with such alteracons as in them is made by our Declaracon bearing date the Two and twentieth of September Anno 1658 and remaining upon record in our said Province of Maryland Do hereby Grant unto him the said Ralph Nele All that parcell of land called Neles delight Lying on the North side of Patapsco River and on the North side of Bare creek beginning at a bounded Oak in the line of the land formerly laid out for George Langford standing bye Cove Called Buck neck Cove and running by the said land North East and by North Ninety Two perches to a bounded pine standing by a branch called Pincepine branch and running North West and by West Two hundred and Eighty perches then South West and by South Ninety Two perches then South East and by East to the first bounded tree Conteyning and now laid out for One hundred and Sixty Acres more or less Together with all rights profitts and benefitts thereunto belonging Royall Mines Excepted To have and To hold the same unto him the said Ralph Nele his heirs or assignes for ever To be holden of us and our heirs as of our Mannor of Baltemore in free and common soccage by fealty only for all manner of Services Yielding and paying therefore yearly unto us or our heirs at our receipt at our City of St Marys at the two most usuall feasts in the year (Vizt) at the feast of the Annunciation of the blessed Virgin Mary and at the feast of St Michaell the Arch Angell by even and Equall portions the Rent of Six shillings four pence Sterling in Silver or gold and for a fine upon every alienacon of the said land or any part or parcell thereof One whole years rent in Silver or gold or the full value thereof in such Commodities as we or our heirs or such Officer or Officers appointed by us or our heirs from time to time to collect and receive the same shall accept in discharge thereof at the Choice of us or our heirs or such Officer or Officers as afsd provided that if the said Ralph Nele his heirs or assignes shall not pay unto us or our heirs or such Officer or Officers as afsd the said sum for a fine before such alienacon and enter the said alienacon upon Record either in the provinciall Court or in the County Court where the said parcell of land lyeth within One Month next after such alienacon the said alienation shall be void and of None Effect Given at our City of Saint under our great Seal of our said Province of Maryland this tenth day of July in the xxxxth year of our Dominion over our said Province of Maryland Annoqz Dni One Thousand Six hundred Seventy One Witness our dear Son Charles Calvert Esqr Our Capt Genl and Chief Governor of our said Province of Maryland

Condicons & Tearms
Cert Lib WF fo:153
Neles Delight
fo:(519)
Baltemore Mannor
Rent 6s 4d St
fo (520)
Alienation

fo:(521)
Wm Hopkins pat 100 Acres
Cert fo: 439 II
Condicons & Tearms
The Increase

Cæcilius &c To all persons to whom these presents shall come Greeting in our Lord God Everlasting Know ye that we for and in consideracon that William Hopkins of the County of Ann Arrundell in our said Province of Maryland planter hath due unto him One hundred Acres of land within our said Province by assignment from Robert Wilson the Assignee of Thomas Welborne part of a Warrt for twelve hundred Acres of Land to the said Welborne granted the 20th of September 1670 As appears upon Record And upon such Condicons & Tearms as are Expressed in our Condicons of plantacons of our said Province of Maryland under our greater Seal at Armes bearing date at London the second day of July in the year of our Lord God 1649 with such alteracons as in them is made by our declaration bearing date the two & twentieth of September Anno 1658 and remaining upon record in our said Province of Maryland Do hereby Grant unto him the said Wm Hopkins all that parcell of land called the Increase Lying on the South side of Magaty River Beginning at a bounded Oak of the Land of Edward Wheelock in the line of the land of John Ray and running South with the said Rayes Land & Richard Bailys land two hundred and Twelve perches to a bounded hickory standing

Liber I I fo:(521) and fo:(522)

by a branch called Bleyes branch bounded on the South by a line drawn South West and by West Seventy five perches then by the line of the land of Richard Moss to the land of Edward Wheelock then by the said land to the first bounded Tree Conteining and now laid out for One hundred Acres more or less Together with all rights profitts and benefitts thereunto belonging Royall mines Excepted To have and To hold the same unto him the said William Hopkins his heirs and assignes for ever To be holden of us and our heirs as of our Mannor of Ann Arrundell in free and common soccage by fealty only for all manner of Services Yielding & paying therefore yearly unto us or our heirs at our receipt at our City of St Marys at the two most usuall feasts in the year Vizt at the feast of the Annunciation of the blessed Virgin Mary and at the feast of St Michaell the Arch Angell by even and Equall porcons the rent of Four Shillings Sterling in Silver or gold And for a fine upon every alienacon of the said land or any part or parcell thereof One whole years Rent in Silver or gold or the full value thereof in such comodities as we or our heirs or such Officer or Officers appointed by us or our heirs from time to time to collect and receive the same shall accept in discharge thereof at the choice of us or our heirs or such Officer or Officers as afsd provided that if the said William Hopkins his heirs or assignes shall not pay unto us or our heirs or such Officer or Officers as afsd the said sum for a fine before such alienacon and enter the said alienacon upon record either in the provll Court or in the County Court where the said parcell of land lyeth within One Month next after such alienation the said alienacon shall be void and of None Effect Given at our City of St Marys under our great Seal of our said Province of Maryland this Tenth day of May in the xxxixth Year of our Dominion over our said Province of Maryland Annoqz Dni One Thousand Six hundred Seventy One Witness our dear Son Charles Calvert Esqr our Capt Genl and Chief Governor of our said Province of Maryland

Ann Arrundell Mannor
Rent 4s St
fo (523)
Alienacon

Michaell Fawney 128 Acres
Cert fo: 125 in hoc Libro
fo:(524)
Condicons & Tearms
Jones's Neglect
fo (525)
Calverton Mannor
Rent 5s St

Cæcilius &c To all persons to whom these presents shall come Greeting in our Lord God Everlasting Know ye that we for and in consideracon that Michaell Fawney of the County of Calvert in our said Province of Maryland Gent hath due unto him One hundred Twenty Eight Acres of Land within our said Province part of a Warrt for two hundred Acres of land to the said Fawney granted the seventh day of Aprill 1671 As appears upon record And upon such condicons and terms as are expressed in our condicons of plantacon of our said Province of Maryland under our Greater Seal at Armes bearing date at London the Second day of July in the year of our Lord God 1649 with such alteracons as in them is made by our declaration bearing date the two and twentieth of September Anno 1658 and remaining upon record in our said Province of Maryland Do hereby Grant unto him the said Michaell Fawney all that parcell of land called Jones's Neglect Lying in Calvert County in the woods on the North side of Patuxent River and beginning at a bounded red Oak standing in a line of a parcell of Land formerly laid out for the said Fawney called Fawneys Right and running East for thirty Two perches to a bounded Gum Tree of a parcell of land now in the possession of Wm Barnett bounded by the said Barnets land continuing East for three hundred and Twenty perches to a bounded red Oak of the said land & from thence running North West and by West for One hundred & Sixty perches to a bounded Oak near a swamp and from the said Oak to a bounded Spanish Oak of the afsd Fawneys Right and with the said land to the first bounded tree Conteining & now laid out for One hundred Twenty Eight Acres more or less Together with all rights profitts and benefitts thereunto belonging Royall mines Excepted To have and to hold the same unto him the said Michaell Fawney his heirs and assignes for ever To be holden of us and our heirs as of our Mannor of Calverton in free and common soccage by fealty only for all manner of Services Yielding and paying therefore yearly unto us or our heirs at our receipt at our City of St Marys at the two most usuall feasts in the year Vizt at the feast of the Annunciation of the Blessed Virgin Mary and at the feast of St Michaell the Arch Angell by even and Equall porcons the rent of five Shillings Sterling in Silver or gold and for a fine upon every alienacon of the said land or any part or parcell thereof One whole years Rent in Silver or gold or the full value thereof in such commodities as we or our heirs or such Officer or Officers appointed by us or our heirs from time to time to collect and receive the same shall accept in discharge thereof at

Liber I fo:(525)

the Choice of us or Our heirs or such officer or officers as afsd Provided that if the Said Michael Taroney his heirs or assignes shall not pay unto us or Our heirs or Such officer or Officers as afsd the Said Sum for a fine before such alienation & enter the said alienacon upon Record Either in the provinciall Court or in the County Court where the said parcell of land lyeth within One month next after such Alienation the said alienacon shall be void and of None Effect Given at Our Citty of St Marys under Our great Seal of our said Province of Maryland the tenth day of July in the xxxx[th] year of Our dominion Over Our said Province of Maryld Anno Dni One Thousand Six hundred Seventy One Witness our dear Son Charles Calvert Esqr Our Capt Genl and Chief Governr of Our said Province of Maryland.

Alienation fo:(526)

Richard Royston Pat. 150 Acres Roystons Addition

Condicons Tearms fo:(527)

Cert fol. 123 in libro Libro

√

Cecilius &c To all persons to whom these presents shall Come Greeting in Our Lord God Everlasting Know ye that we for and in consideration that Richard Royston of the County of Talbot in our said Province of Maryland Gent hath due unto him One hundred and fifty Acres of Land within Our said Province part of a Warrt for Three hundred Acres of land to the said Royston granted the 24th day of May 1671 as appears upon record And upon such condicions and Tearms as are Expressed in Our Condicions of plantation of Our said Province of Maryland under Our greater Seal at Armes bearing date at London the Second Day of July in the year of Our Lord God 1649 with such Alteracons as in them is made by Our declaration bearing date the two and twentieth of September Anno 1658 and remaining upon Record in Our said Province of Maryland Do hereby Grant unto him the said Richard Royston all that parcell of Land Called Roystons Addition Lying in Talbot County on the North Side of Choptank River Begining at the bounded tree of a parcell of land Called Yafford running for breadth East by North One hundred and Thirty Perches bounded on the East by Anderbys Creek on the West by the Second Creek on the North by the land Called Yafford Cut & now laid out for One hundred and fifty Acres more or less Together with all rights Profits and benefits thereunto belonging Royall mines Excepted To have & To hold the same unto him the said Richard Royston his heirs and assignes for ever To be holden of us and Our heirs as of Our Mannor of Baltemore in free & common Soccage by fealty only for all manner of Services Yielding & paying therefore Yearly unto us or Our heirs at Our receipt at Our Citty of St Marys at the two most Usuall feasts in the year Vizt at the feast of the Annunciacon of the blessed virgin Mary and at the feast of St Michaell the Arch Angell by even and Equall porcons the rent of Three Shillings Sterling in Silver or Gold and for a fine upon every alienacon of the said land or any part or parcell thereof One whole years Rent in Silver or gold or the full value thereof in such comodities as we or Our heirs or such officer or officers appointed by us or Our heirs from time to time to collect and receive the same shall accept in discharge thereof at the Choice of us or Our heirs or such officer or officers as afsd Provided that if the Said Richard Royston his heirs or assignes shall not pay unto us or Our heirs or such officer or officers as afsd the said Sum for a fine before such alienation and enter the said alienation upon record Either in the Provll Court or in the County Court where the said parcell of land lyeth within One Month next after such alienation the said alienation shall be void and of None Effect Given at our Citty of St Marys under Our great Seal of Our Said Province of Maryland the 10 days of July in the xxxx[th] year of Our dominion Over Ours sd Province Anno Dni One thousand Six hundred Seventy One Witness our dear Son Charles Calvert Esqr Our Capt Genl & Chief Govr of Ours Province of Maryland

Balt Mannor.

Rent 3s. St. fo(528)

Alienacon

fo:(529)

Edward Horton Pat 100 Acres Hortons Fortune

Condicons Tearms

√

Cert Lib W fo: 182.

Cecilius &c To all persons To whom these presents shall Come Greeting in Our Lord God Everlasting Know ye that we for and Consideration that Edward Horton of the County of Baltemore in Our said Province of Maryland planter hath due unto him One hundred Acres of land within our said Province by assignmt from Robert Wilson the assignee of Thomas Welborne Merchant part of a Warrt for twelve hundred Acres of land to the said Welborne granted the 21st of Sept. 1670 as appears upon Record and upon such condicions and Tearms as are Expressed in Our Condicions of plantacon of Our said Province of Maryland under Our greater Seal at Armes bearing date at London the second day of July in the year of Our Lord God 1649 with such alteracons as in them is made by Our Declarations bearing date the two and twentieth day of September Anno 1658 and remaining upon record in our

(Said)

Liber I fo:(529) fo. (530)

Said Province of Maryland Do hereby grant unto him the said Edward Horton all that parcell of land called Hortons Fortune Lying in Baltemore County beginning at a bounded Water Oak of the land of Robert Gorsuch and running up a branch Sixty perches to a bounded Oak of John Godfreys land then North North East One hundred and Sixty perches then South East and by South to the said Gorsuch his land then bounding on the said land to the first bound tree Containing and now laid out for One hundred Acres of land more or less Together with all Rights profits and benefits thereunto belonging Royall mines Excepted To have and To hold the same unto him the said Edward Horton his heirs and assignes for Ever To be holden of us and Our heirs as of Our Mannor of Baltemore in free and common Soccage by fealty only for all manner of Services Yielding and paying therefore yearly unto us or Our heirs at our receipt at our Citty of St Marys at the two most usuall feasts in the year Vizt at the feast of the Annunciation of the blessed virgin Mary and at the feast of St Michaell the Arch Angell by even and equall portions the rent of four Shillings sterling in Silver or gold And for a fine upon every alienacon of the said land or any part or parcell thereof One whole years rent in Silver or gold or the full value thereof in such commodities as we or Our heirs or such officer or officers appointed by us or our heirs from time to time to collect and receive the same shall accept in discharge thereof at the Choice of us or Our heirs or such Officer or officers as afsd Provided that if the said Edward Horton his heirs or assignes shall not pay unto us or Our heirs or such officer or Officers as afsd the said Sum for a fine before such alienacon and Enter the said alienacon upon Record Either in the provinciall Court or in the County Court where the said parcell of land lyeth within One Month next after such alienacon the said alienacon shall be void and of none Effect Given at our Citty of Saint Marys under Our great Seal of our said Province of Maryland the tenth day of July in the xxxx[th] year of Our dominion Over Our said Province Anno Dni 1671. Witness our dear Son Charles Calvert Esqr Our Capt Genl & Chief Governor of Our said Province of Maryland.

Baltemore Mannr

Rent 4s. St. fo:(531)

Alienation

fo:(532)

Let a Warrt of Resurvey be anew granted for Coxes three hundred Acres of land with a power to Mr. Tobias Norton to Swear such persons as Mr James Thompson shall bring to give Evidence touching the ancient & known bounds of the sd land Charles Calvert.

Locus Sigilli

Signed p order & appointmt of his Excellency the Genl Robert Ridgely Clk

fo (533)

Cecilius &c To Tobias Norton of the County of Calvert in our said Province of Maryld Gent. Whereas there was a speciall Warrt granted out of Our Secretarys Office unto Henry Cox of the County of Calvert afsd planter for the Resurvey of a parcell of land Called Lyons Creek Containing three hundred Acres which said Speciall Warrt was directed unto Our Survr Genl or his Deputy And in Obedience thereunto Charles Boteler gent Dep. Survr for the said County did go upon the said Land upon the Seven and twentieth of June last & the Same did resurvey and of such his Resurvey did return Certificate into our said Secretarys Office but for that Severall Complaints have been made unto Our Capt Genl & Chief Governour of Our said Province that the said Charles Boteler hath not run the bounds of the said land according to the Ancient bounds thereof and for that the Evidence of Severall persons of the Neighbourhood will be necessary for the said Survrs direction We do hereby Order & Empower you to be with the said Survr when he shall give you Notice he intends to survey the said parcell of land and to administer an Oath to such person or persons that shall be brought unto you by Mr James Thompson as Evidence touching the Ancient lines of the said land that they shall declare truly their knowledge in and about the premisses to the said Survr and a return of your proceedings herein attested under your hand that you transmitt to Our Secrys Office after the said land shall be so resurveyed as afsd and this precept and for so doing this shall be your Warrant In Testimony whereof We have caused the lesser Seal of Our said Province of Maryland to be hereunto affixed the second day of Aug. in the xxxx th year of Our dominion over Our said Province of Maryland Anno Dni 1671 Witness our dear Son Charles Calvert Esqr Our Capt Genl and Chief Governor of Our said Province

By his Excellency the Generall

Maryland ss.

Whereas I did by a speciall Warrt under my hand and lesser Seal of this Province bearing date the 21st day of Aprill last past Command and require You or your deputy to Resurvey and lay out for Henry Cox of the County of Calvert planter three hundred Acres of land Called Lyons Creek lying in the said County According to the Ancient bounds thereof And that you should Summon Some of the Ancient Inhabitants of the said County to be present when the Same should be resurveyed and by their Evidence thoroughly inform your self of the ancient bounds of the said land and return a Certificate of such resurvey into the Secretarys office And in Obedience to the said Speciall Warrt Charles

(Boteler)

Liber PL No 2 fo (530) Bobler Genl Deputy Surveyor for the Said County of Calvert shall returne
unto the Said Office a Certificate of the Said land bounded & staked the 27th of June last
past and by him Surveyed in the presence of Richard Hall George Lingan and
fo. (534) Paul Busey Good and Lawfull men of the Said County and doe returne all the Said
Certificate the Said Richard Hall George Lingan and Paul Busey have certified
under their hands that the Said Charles Bobler Certificate of Resurvey is according
to the Ancient Bounds of the Said land but for that Cuthy Land shall be returned unto
me by James Thompson to whom shall Since purchased the Said land that the Same
is not resurveyed according to the Ancient bounds thereof as he is able to make
appear by the Oaths of Severall persons In Habitants of the Said County that
were present at the first Survey of the Same And being willing to Travell the Truth
of the premises discovered and a true Certificate of the Same returned have
Impowered and commanded Tobias Norton Genl One of the Commissioners of
the Said County of Calvert to be with you at Such time as you shall give him
Notice upon the Said Land And to administer an Oath to Such Persons as shall be
by the Said James Thompson produced to give Evidence which were the Ancient
bounds of the Same

Resolved beyond Say and therefore for the Said Henry Cox the Said Peell of
Land According to the Ancient bounds thereof And according to Such Bideca
and Oraciones as shall be given unto you by the Said Cotrell or Upon Oath
Sworn before the Said Tobias Norton and Provided the line of the Said land
do not run into Other men Ancient Survey & before the first Survey of the Said land
nor into any land before that time reserved or triple pay upon return your
fo (535) Certificate of Resurvey the Evidence of the Witnesses and with the
name of the place in what County Signed with a hand of Cohal Mannor to be Entered
into the Secretaryes Office with all Convenient Speed and for Doing this shall
be your Warr. Given under my hand and Seal of the Province the Second
day of August in the 40th year of the Dominion of Cecilius Ld Anno Dni 1671

To Baker Brooke Esq Lt Lord Gent or his Deputy — Signed Sealed & Delivered Cecilius Calvert
Countersigned Wm Jenkins — Robert Ridgely Clerk

On the back Side of a warr. granted unto John Davis for two hundred & ten Acres of
Land bearing date the 15th day of February 1670 was thus written Viz

Know all men by these presents that I John Davis do assign over unto
Isaac Winchester all my right and interest of this Warr. As witness my hand
this 28th day of March 1671 — Per Marke — John D Davis
Witness Charles de la Roch

On the back Side of a warr. granted unto Robert Kent of the County of Kent plaister
for One hundred Acres of land bearing date the 30th day of April 1670 was thus
written — viz

Know all men by these presents that I Robert Kent of the County of Kent
do assign over unto Isaac Winchester of the same County all my right Title
and interest of this Warrant As witness my hand this 29th day of March 1671
Witness Charles de la Roch — Robert Kent

August 2d 1671
Warr. then issued in the name of Isaac Winchester for three hundred Acres
of land two hundred Acres thereof being due unto him by assignt from Mr.
Davis of a warr. formerly granted the said Davis for the like quantity and
the remaining 100 Acres being due to him by assignt. from Robert Kent of a warr.
for the like quantity formerly granted the said Kent as appears upon record
Certd Rect. the 2d of November next

fo. (536) On the back Side of a warr. granted unto Wm Cole for three hundred Acres of land
bearing date the 13th of Septr. 1670 was thus written Viz

I William Cole do assign and set over to Michael Miller this warr within
specified As witness my hand this 24th of February Anno Dni 1670
Witness Charles de la Roch — William Cole

August 2d 1671
Warrant then issued in the name of the Said Michael Miller of Kent
County for 300 Acres of land due to him by assignt. from William Cole
of a warr. &c.
Certd Rect. the 2d of November next

(Cecilius

Liber PL No 2 fo (536) Cecilius &c. To all persons to whom these presents shall come Greeting in our Lord
Everlasting Know ye that we have granted in consideration that Thomas Cox of the County
Thomas Cox pat 500 Acres of Calvert in our Said province of Maryland planter hath due unto him Twelve hundred
Acres of land within our Said province by assignt from Richard Hall the Assignee of
Joseph Taylor part of a warr for two thousand Acres of land to the Said Taylor formerly
Certd Lib W No 6 granted as appears upon record and upon such Conditions and Reservations as are expressed the
Conditions of plantation of our Said province of Maryland under our Seal at Arms bearing date at Bolton the second day of July in the year of our Lord God 1649
fo. (537) with such alterations as in this is made by our Declaration bearing date the two and
Conditions & Reservations twentieth of September Anno 1658 and remaining upon record in our Said province of
Maryland Do hereby grant unto him the Said Thomas Cox all that parcel of land
Cox's Choice called Cocks Choice lying in Calvert County and Beginning at a bounded Oak standing on
the East Side of Patuxent River at the head of a small branch of a creek called Wardsworth
Creek in a line of a parcel of land of Richard Smith, Esq. Hall, Esq. and from thence run-
ning South East four hundred and forty perches to a bounded red Oak standing at the head
of a small branch growing out of the main branch aforesaid from thence running North North
East for two hundred and Sixty perches to a bounded Oak standing from the Said Oak running
fo: (538) North West and by West three hundred Sixty four perches to a bounded Oak and from thence
to the first bounded tree containing and now Said but five hundred Acres more or less
Together with all rights profits and benefits thereunto belonging Royalties mines
Escheats) To have and to hold the Same unto him the Said Thomas Cox his heirs & Assigns
Calverton Manor for ever to be held of us and our heirs as of our Manor of Calverton in free and
common Soccage by fealty only for all manner of Services yielding and paying therefore
yearly unto us or our heirs or our receivr. of our City of St Mary at the Usual
usual Feasts in the year Viz at the feast of the Annunciation of the Blessed Virg. in
Mary and at the feast of St Michael the Arch Angell by even and equal portions the
Rent 20s Stert. Rent of One pound Sterling in Silver or Gold and for a fine upon every alienation of the
fo: (539) Said land or Any part or parcel thereof One Noble Years rent in Silver or Gold or the
Alienation full value thereof in such commodities as we or our heirs or such Officer or Officers Appointed
by us or our heirs from time to time to collect and receive the same shall think fit in dis-
charge thereof at the choice of us or our heirs or such Officer or Officers as shall provided
until the Said Thomas Cox his heirs or Assignes shall not pay unto us or our heirs or
such Officer or Officers as aforesaid the Said Sum for a fine before such alienation Entered to
alienation upon record either in the provinciall Court or in the County Court where the
fo. (540) Said parcel of land Lyeth within One Month next after such alienation the Said
alienation shall be void and of none Effect. Given at our City of Saint Marys
under our great Seal of our Said province of Maryland this twelfth day of June
in the xxxix th year of our Dominion over our Said province of Maryland
Anno Dni One Thousand Six hundred Seventy One. Witness our dear
Son Charles Calvert Esq. Our Capt Genl & Chief Governor of our Said province of
Maryland

Finis

Walter Dallas makes Oath on the Holy Evangelists of Almighty God that he read the Old book from whence the Contents of this Book were transcribed Carefully, Deliberately & Distinctly to the best of his Ability To Mr. John Lawson who Examined the same, And the Said John Lawson Likewise makes Oath on the Holy Evangelists of Allmighty God, that he faithfully deliberately Diligently and Truly Examined & Compared the Contents of this Book with the Old Book the Said Contents were transcribed out of into this and that the Contents hereof agree Exactly with the Said Old Book but that Such Blanks as are left in this Book are for words defaced or Otherwise not Legible in the Said Old Book to the best of his knowledge

Sworn to this 21st day of No. 1726 before me the Subscriber One of the Justices of his Lopps Provincialls Court of Maryland

Walter Dallas

Lawson

Benj.n Tasker

Present

Sam.ts Young

Dulany

MARYLAND STATE ARCHIVES
Annapolis, MD

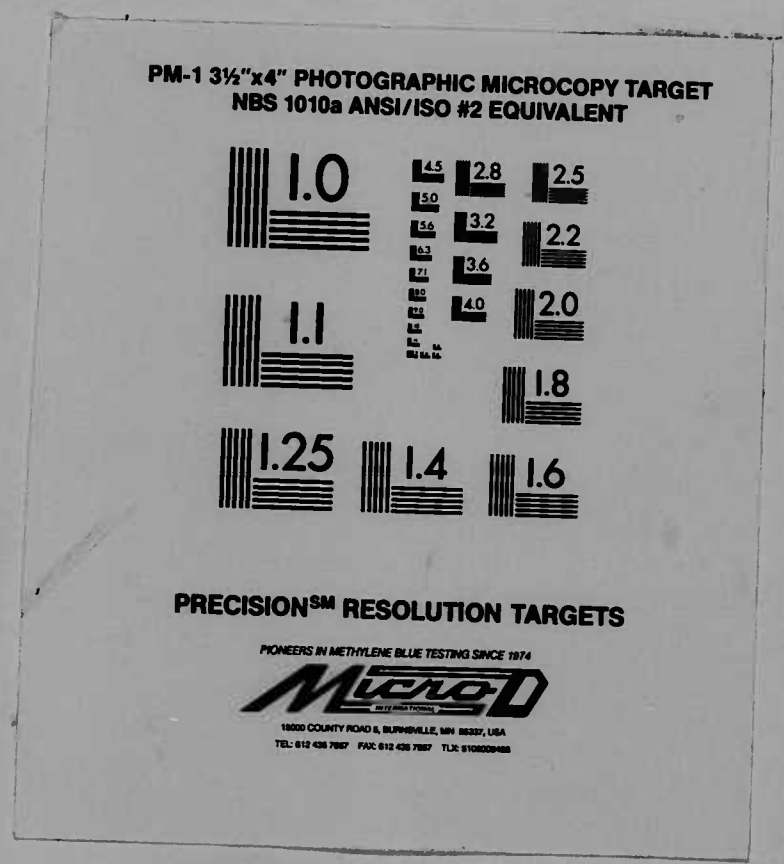

CERTIFICATE OF CAMERA OPERATOR

I hereby certify that the documents represented by the micrographics appearing on this roll of film designated as Reel No. SR 7355 were photographed by the undersigned on this date.

Reel begins with 1668

Reel ends with 1671

No. of Images 217

By Douglas Gault

Date 1-27-95

Maryland State Archives