

Property Address <u>12621 Old Columbia Pike, Fairland, Montgomery County, Maryland</u>
Owner Name/Address <u>Vestry of St. Mark's Parish, 12621 Old Columbia Pike, Silver Spring, MD 20904</u>
Year Built <u>Church 1876, Cemetery circa 1880</u>

Description:

The St. Mark's/Paint Chapel Episcopal Church and Cemetery, constructed in 1876, with the cemetery dating from circa 1880, was previously surveyed by the Maryland-National Capital Park and Planning Commission in August 1975. The property has been altered since the previous survey. A new church was constructed on the site in 1980, behind the original church. The original church was then destroyed by fire in 1987. In addition, there are three outbuildings associated with the property which did not exist at the time of the previous survey. Two of the outbuildings, located south of the church, are prefabricated, portable buildings used as a thrift shop and a children's nursery. The third outbuilding, located southeast of the church and east of the first two outbuildings, is a small, wood frame building with an asphalt shingle, front-gable roof. The building is used as a day-care. The cemetery has not been altered since the previous survey.

National Register Evaluation:

The St. Mark's/Paint Chapel Episcopal Church, constructed in 1876, was destroyed by fire in 1987. The church cemetery, which dates to the 1880s, is not eligible for the National Register of Historic Places. The property is not eligible under Criterion A, as research conducted indicates no association with any historic events or trends significant in the development of national, state or local history. Historic research indicates that the property has no association with persons who have made specific contributions to history, and therefore, it does not meet Criterion B. It is not eligible under Criterion C. The site has no distinctive plan or landscaping features which indicate an organized design, and the headstones are traditional types commonly used. The cemetery does not meet Criteria Consideration D, as historic research indicates that the site does not contain graves of persons of transcendent importance, nor does it contain grave markers of distinctive design. In addition, the site has no association with historic events or broad patterns of history and has no potential to yield important information. Finally, the site is not eligible under Criterion D as it has no known potential to yield important information.

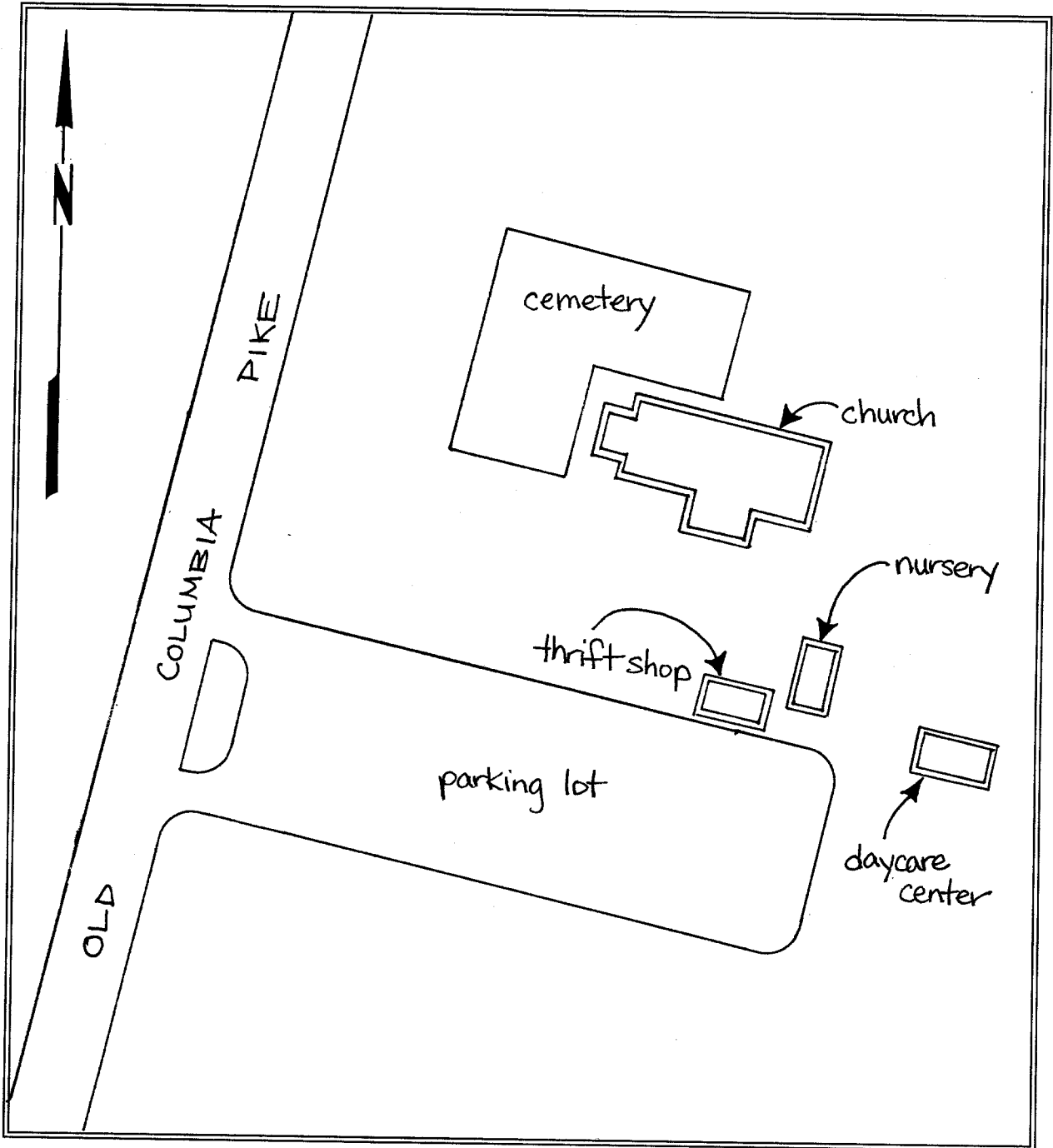
MHT CONCURRENCE:			
Eligibility	<input type="checkbox"/> recommended	<input checked="" type="checkbox"/> not recommended	
Criteria	<input type="checkbox"/> A <input type="checkbox"/> B <input type="checkbox"/> C <input type="checkbox"/> D	Considerations	<input type="checkbox"/> A <input type="checkbox"/> B <input type="checkbox"/> C <input type="checkbox"/> D <input type="checkbox"/> E <input type="checkbox"/> F <input type="checkbox"/> G <input type="checkbox"/> None
Comments: _____			

E. Hannold/K. Williams	11/25/1996	<i>Blumenthal</i>	6/13/03
Reviewer, Office of Preservation Services	Date	Reviewer, NR program	Date

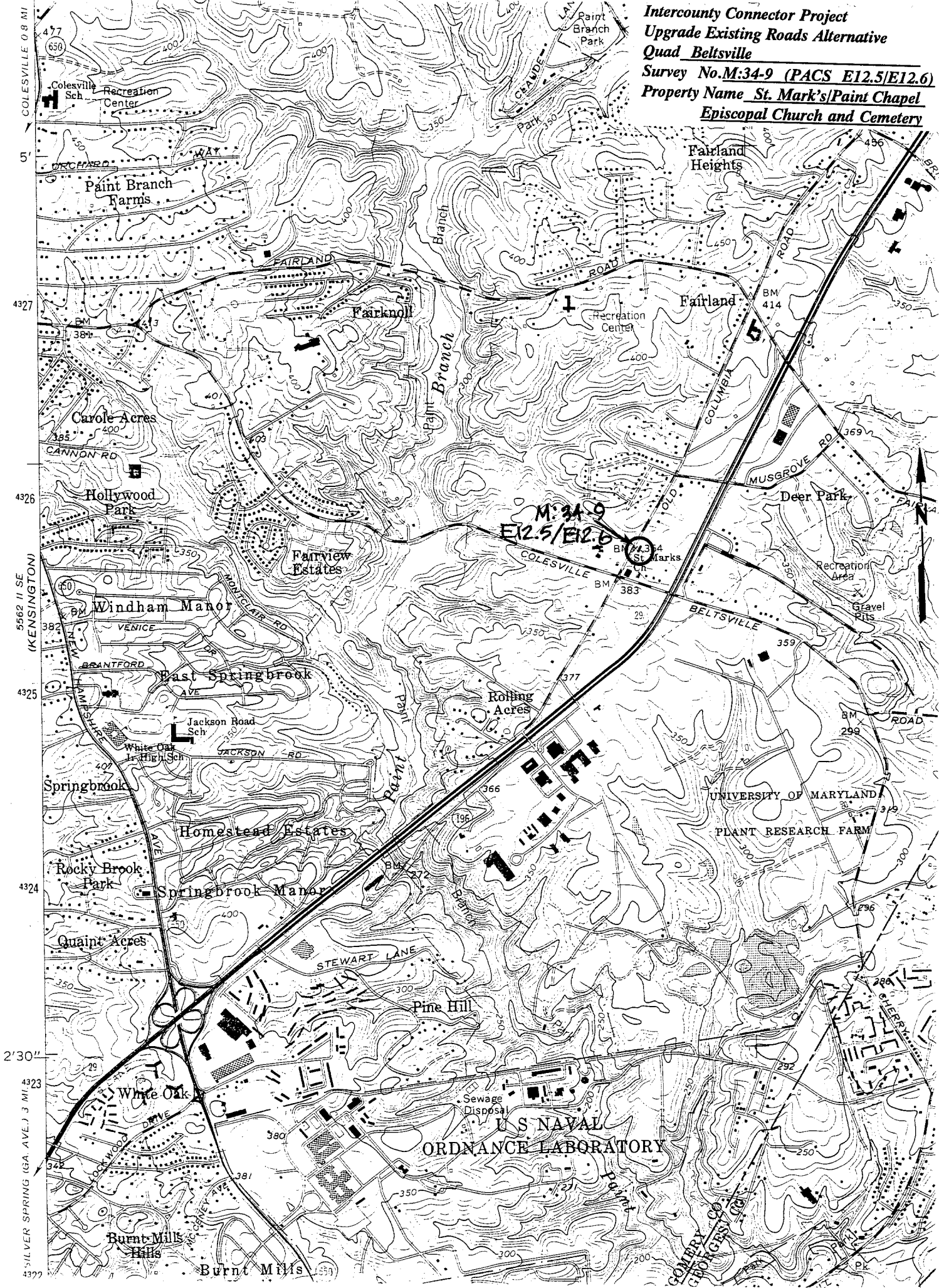
Preparer:
 P.A.C. Spero & Company
 December 1996

Property Address 12621 Old Columbia Pike, Fairland, Montgomery County, Maryland
Owner Name/Address Vestry of St. Mark's Parish, 12621 Old Columbia Pike, Silver Spring, MD 20904
Year Built Church 1876, Cemetery circa 1880

Resource Sketch Map:



**Intercounty Connector Project
Upgrade Existing Roads Alternative
Quad Beltsville**
Survey No. **M:34-9 (PACS E12.5/E12.6)**
Property Name **St. Mark's/Paint Chapel
Episcopal Church and Cemetery**





McCENEY

1 M: 34-9

2 St. Marks / Point Chapel

3 Montgomery County

4 Ryan McKay

5 June 1996

6 PAC Spewand Company, 40 W. Chesapeake Ave.
Suite 412 Towson, MD 21204

7 northwest elevation, 12671 Old Columbia
Rte

8 1 of 6



- 1 M: 34-9
- 2 St Marks / Point Chapel
- 3 Montgomery County
- 4 Ryan McKay
- 5 June 1996
- 6 PAC Speward Company, 40 W. Chesapeake
Ave. Suite 412 Towson MD 21204
- 7 Southwest elevation, 1967 Old Columbia
Pete
- 8 2 of 6



- 1 M:34-9
- 2 Vol 1 of St. Mark's Parish / Paint Chapel
- 3 Montgomery County
- 4 Ryan McKay
- 5 June 1996
- 6 PAC Spew and Company, 40 W. Chesapeake Ave.
Suite 412 Towson MD 21284
- 7 cemetery, 12621 Old Columbia Pike
- 8 3 of 6



- 1 M: 34-9
- 2 V: St. Mark's Parish / Parish Chapel
- 3 Montgomery County
- 4 Ryan McKay
- 5 June 1996
- 6 PAC Speco and Company, 40 W. Chesapeake Ave.
Suite 412 Towson MD 21204
- 7 cemetery, 12621 Old Columbia Pike
- 8 466



1 M: 3A-9

2 Vol: St. Mark's Parish of Paint Chapel

3 Montgomery County

4 Ryan McKay

5 June 1996

6 PAC Spew and Company, 40 W. Chesapeake Ave.
Suite 412 Towsen MD 21204

7 cemetery, 12001 Old Columbia Pike

8 5 of 6



- 1 M:34-9
- 2 Vicinity St. Mark's Parish / Paint Chapel
- 3 Montgomery County
- 4 Ryan McKay
- 5 June 1996
- 6 PAC Speward Company, 40 W. Chesapeake Ave.
Suite 412 Towson MD 21204
- 7 Conley marker, cemetery, 12001 Old
Columbia Pike
- 8 6 of 6

ACHS SUMMARY FORM

M:34-9
(date entered 5-4-80)

1. Name: St. Mark's/Old Paint Chapel
2. Planning Area/Site Number: 34/9 3. M-NCPPC Atlas Reference: Map 17
J-16
4. Address: 12621 Old Columbia Pike, Silver Spring
5. Classification Summary
- | | | | |
|--------------------|------------------------|---------------------------|---|
| Category | <u>building</u> | Previous Survey Recording | <u>M-NCPPC</u> |
| Ownership | <u>private</u> | Title and Date: | <u>1976 Inventory of</u> |
| Public Acquisition | <u>N/A</u> | | <u>Historical Sites</u> |
| Status | <u>occupied</u> | Federal | <u>State</u> <u>x</u> <u>County</u> <u>x</u> <u>Local</u> |
| Accessible | <u>yes; restricted</u> | | |
| Present use | <u>religious</u> | | |
6. Date: 1876 7. Original Owner: Vestry of St. Mark's P.E. Church
8. Apparent Condition
- a. good b. altered c. original site
9. Description: This one bay by five bay, one-and-a-half story church sits on a low hill facing northeast. Built on fieldstone foundations, the church has white board and batten siding. There are wooden buttresses: two on the northeast, six on the southeast, and three on the northwest elevations. There is a ten bay by four bay northwest addition at the west corner of the northwest elevation. The northeast elevation has a projecting pavilion with overhanging gable roof supported by angle braces. There are rectangular fixed windows with lancet stained glass design. There is a large stained glass lancet window at southwest elevation. The gable roofs have diamond-shaped asbestos shingles.
10. Significance: St. Mark's Church belongs to one of the oldest parishes in the area and is a stylized rural church of the mid-19th century.
Episcopal church meetings in this area date back to 1712 when monthly services were begun in the Rock Creek area. The members built a church around 1712 and formed the Rock Creek Parish soon afterwards. Parishioners in the area of Paint Branch needed a chapel closer to them and private donations were solicited. The new building, called Paint Chapel or Paint Chapel on the Patuxent, was used until 1748 when it closed for insufficient support.
In 1774 the chapel was reopened. During the next century membership grew, and a larger building became desirable. The members rebuilt the church in 1835, removing the old and constructing the present building in 1876. Today a new brick church is being constructed behind the old frame building.
11. Researcher and date researched: Donald Leavitt-7/79 Candy Reed
Arch. Description
12. Compiler: Margaret Coleman 13. Date Compiled: 10/79 14. Designation
Approval _____
15. Acreage: 44,105 sq. ft.

MARYLAND HISTORICAL TRUST

INVENTORY FORM FOR STATE HISTORIC SITES SURVEY

1 NAME

HISTORIC

St. Mark's/Old Paint Chapel

AND/OR COMMON

St. Mark's Protestant Episcopal Church

2 LOCATION

STREET & NUMBER

12621 Old Columbia Pike

CITY, TOWN

Silver Spring

VICINITY OF Fairland

CONGRESSIONAL DISTRICT

8

STATE

Maryland

COUNTY

Montgomery

3 CLASSIFICATION

CATEGORY

- DISTRICT
- BUILDING(S)
- STRUCTURE
- SITE
- OBJECT

OWNERSHIP

- PUBLIC
- PRIVATE
- BOTH
- PUBLIC ACQUISITION**
- IN PROCESS
- BEING CONSIDERED

STATUS

- OCCUPIED
- UNOCCUPIED
- WORK IN PROGRESS
- ACCESSIBLE**
- YES: RESTRICTED
- YES: UNRESTRICTED
- NO

PRESENT USE

- AGRICULTURE
- COMMERICAL
- EDUCATIONAL
- ENTERTAINMENT
- GOVERNMENT
- INDUSTRIAL
- MILITARY
- MUSEUM
- PARK
- PRIVATE RESIDENCE
- RELIGIOUS
- SCIENTIFIC
- TRANSPORTATION
- OTHER:

4 OWNER OF PROPERTY

NAME

Vestry of St. Mark's Parish, Diocese of

Telephone #: 622-0055

STREET & NUMBER

Washington

12621 Old Columbia Pike

CITY, TOWN

Silver Spring

VICINITY OF

STATE, zip code

Maryland 20904

5 LOCATION OF LEGAL DESCRIPTION

COURTHOUSE,
REGISTRY OF DEEDS, ETC.

Montgomery County Courthouse

Liber #: 3970

Folio #: 648

STREET & NUMBER

CITY, TOWN

Rockville

STATE

Maryland

6 REPRESENTATION IN EXISTING SURVEYS

TITLE

MNCPPC Inventory of Historical Sites

DATE

1976

FEDERAL STATE COUNTY LOCAL

DEPOSITORY FOR
SURVEY RECORDS

Park Historian's Office

CITY, TOWN

Derwood

STATE

Maryland 20855

7 DESCRIPTION

M:34-9

CONDITION

EXCELLENT
 GOOD
 FAIR

DETERIORATED
 RUINS
 UNEXPOSED

CHECK ONE

UNALTERED
 ALTERED

CHECK ONE

ORIGINAL SITE
 MOVED DATE _____

DESCRIBE THE PRESENT AND ORIGINAL (IF KNOWN) PHYSICAL APPEARANCE

This one bay by five bay, one and a half story church sits on a low hill facing northeast.

Built on fieldstone foundations, the church has white board and batten siding. There are two wooden buttresses on the northeast elevation, six on the southeast, and three on the northwest elevation. There is a one and a half story, ten bay by four bay addition at the west corner of the northwest elevation. There is a small lean-to addition on the southwest elevation which abuts the northwest addition.

There is a projecting pavilion with an overhanging gable roof supported by angle braces. The northeast double wooden paneled doors are surmounted by a two light transom. There are two doors on the northeast elevation, northwest wing: a single diamond paned lancet door and double glass and wooden paneled doors. Both are shielded by shed hoods supported by angle braces.

There are rectangular fixed windows with lancet stained-glass design. There is a large stained-glass lancet window at the southwest elevation.

The church has gable roofs with diamond shaped asbestos shingles. There is an exterior stove chimney on the northwest elevation and an interior chimney above the northwest wing. There is a cornerstone on the northeast elevation, east corner, which reads: "St. Mark's Old Paint Chapel, Built 1774 A.D., Rebuilt 1835, Removed 1875".

The cemetery is enclosed within a low brick wall immediately southwest of the church.



CONTINUE ON SEPARATE SHEET IF NECESSARY

PERIOD		AREAS OF SIGNIFICANCE -- CHECK AND JUSTIFY BELOW			
<input type="checkbox"/> PREHISTORIC	<input type="checkbox"/> ARCHEOLOGY-PREHISTORIC	<input type="checkbox"/> COMMUNITY PLANNING	<input type="checkbox"/> LANDSCAPE ARCHITECTURE	<input checked="" type="checkbox"/> RELIGION	
<input type="checkbox"/> 1400-1499	<input type="checkbox"/> ARCHEOLOGY-HISTORIC	<input type="checkbox"/> CONSERVATION	<input type="checkbox"/> LAW	<input type="checkbox"/> SCIENCE	
<input type="checkbox"/> 1500-1599	<input type="checkbox"/> AGRICULTURE	<input type="checkbox"/> ECONOMICS	<input type="checkbox"/> LITERATURE	<input type="checkbox"/> SCULPTURE	
<input type="checkbox"/> 1600-1699	<input type="checkbox"/> ARCHITECTURE	<input type="checkbox"/> EDUCATION	<input type="checkbox"/> MILITARY	<input type="checkbox"/> SOCIAL/HUMANITARIAN	
<input type="checkbox"/> 1700-1799	<input type="checkbox"/> ART	<input type="checkbox"/> ENGINEERING	<input type="checkbox"/> MUSIC	<input type="checkbox"/> THEATER	
<input checked="" type="checkbox"/> 1800-1899	<input type="checkbox"/> COMMERCE	<input type="checkbox"/> EXPLORATION/SETTLEMENT	<input type="checkbox"/> PHILOSOPHY	<input type="checkbox"/> TRANSPORTATION	
<input type="checkbox"/> 1900-	<input type="checkbox"/> COMMUNICATIONS	<input type="checkbox"/> INDUSTRY	<input type="checkbox"/> POLITICS/GOVERNMENT	<input checked="" type="checkbox"/> OTHER (SPECIFY) Local History	
		<input type="checkbox"/> INVENTION			

SPECIFIC DATES 1876 BUILDER/ARCHITECT Vestry of St. Mark's P.E. Church

STATEMENT OF SIGNIFICANCE

St. Mark's Church belongs to one of the oldest parishes in the area and is a stylized rural church of the mid-19th century.

Episcopal church meetings in this area date back to 1712 when monthly services were begun in the Rock Creek area. A church was built soon afterwards and the Rock Creek Parish was formed. It was recognized that there was need for a church up in the area of Paint Branch and private donations, usually in the form of tobacco, were taken to pay for its construction. This new building was called Paint Chapel, or sometimes Paint Chapel on the Patuxent for its close proximity to that river. Unfortunately there was not enough support to keep the church in operation and in 1748 it was closed.

By 1774 new demand warranted the opening of a new Paint Chapel. In 1811 it was established as a separate congregation. As the farm population in the area grew, the old building proved inadequate to handle the parishioners. In 1877 a small section of land was donated by Julius Marlow for a new building.¹ Marlow was active in church affairs, being a vestryman and donating the land for the Episcopal Church in Four Corners.

The new church was located near the intersection of Columbia Road and Annapolis Road in Fairland, a better location than the corn field where the old Paint Chapel stood. Christened St. Mark's, the new building was one of three chapels of Grace Protestant Church. As the congregation grew additions were made to the building. A small entry vestibule with a bell loft was built and in recent years a two-story wing was constructed on the south side. Today a new brick church is being constructed behind the old frame building.

FOOTNOTE:

1 Land Records of Montgomery County, Md. EBP 20/262 (5/1/1877).

9 MAJOR BIBLIOGRAPHICAL REFERENCES

Land Records of Montgomery County, Md.
Scharf, Thomas J. History of Western Maryland. vol. 1, Philadelphia:
Lewis H. Everts, 1882.

CONTINUE ON SEPARATE SHEET IF NECESSARY

10 GEOGRAPHICAL DATA

ACREAGE OF NOMINATED PROPERTY 44,105 square feet

VERBAL BOUNDARY DESCRIPTION

Located on the east side of Route 196, directly North of Randolph Road

LIST ALL STATES AND COUNTIES FOR PROPERTIES OVERLAPPING STATE OR COUNTY BOUNDARIES

STATE	COUNTY
STATE	COUNTY

11 FORM PREPARED BY

NAME / TITLE	<u>Donald M. Leavitt</u>	<u>Candy Reed / arch. description</u>
ORGANIZATION	<u>Sugarloaf Regional Trails</u>	DATE <u>July 1979</u>
STREET & NUMBER	<u>Box 87</u>	TELEPHONE <u>926-4510</u>
CITY OR TOWN	<u>Dickerson</u>	STATE <u>Maryland 20753</u>

The Maryland Historic Sites Inventory was officially created by an Act of the Maryland Legislature, to be found in the Annotated Code of Maryland, Article 41, Section 181 KA, 1974 Supplement.

The Survey and Inventory are being prepared for information and record purposes only and do not constitute any infringement of individual property rights.

RETURN TO: ~~Maryland Historical Trust~~
~~The Shaw House, 21 State Circle~~
~~Annapolis, Maryland 21401~~
~~(301) 267-1438~~

SUGARLOAF REGIONAL TRAILS
Box 87, Stronghold
Dickerson, Md. 20753
(301) 926-4510

MARYLAND HISTORICAL TRUST

INVENTORY FORM FOR STATE HISTORIC SITES SURVEY

1 NAME

HISTORIC
St. Mark's/Paint Chapel
AND/OR COMMON

2 LOCATION

STREET & NUMBER
Old Columbia Pike, north of Randolph Rd.
CITY, TOWN (Fairland) VICINITY OF Silver Spring CONGRESSIONAL DISTRICT
STATE Maryland COUNTY Montgomery

3 CLASSIFICATION

CATEGORY	OWNERSHIP	STATUS	PRESENT USE
<input type="checkbox"/> DISTRICT	<input type="checkbox"/> PUBLIC	<input checked="" type="checkbox"/> OCCUPIED	<input type="checkbox"/> AGRICULTURE
<input checked="" type="checkbox"/> BUILDING(S)	<input checked="" type="checkbox"/> PRIVATE	<input type="checkbox"/> UNOCCUPIED	<input type="checkbox"/> MUSEUM
<input type="checkbox"/> STRUCTURE	<input type="checkbox"/> BOTH	<input type="checkbox"/> WORK IN PROGRESS	<input type="checkbox"/> COMMERCIAL
<input type="checkbox"/> SITE	PUBLIC ACQUISITION	<input checked="" type="checkbox"/> ACCESSIBLE	<input type="checkbox"/> EDUCATIONAL
<input type="checkbox"/> OBJECT	<input type="checkbox"/> IN PROCESS	<input checked="" type="checkbox"/> YES: RESTRICTED	<input type="checkbox"/> ENTERTAINMENT
	<input type="checkbox"/> BEING CONSIDERED	<input type="checkbox"/> YES: UNRESTRICTED	<input type="checkbox"/> GOVERNMENT
		<input type="checkbox"/> NO	<input type="checkbox"/> INDUSTRIAL
			<input type="checkbox"/> MILITARY
			<input type="checkbox"/> TRANSPORTATION
			<input type="checkbox"/> OTHER:
			<input type="checkbox"/> PRIVATE RESIDENCE
			<input checked="" type="checkbox"/> RELIGIOUS
			<input type="checkbox"/> SCIENTIFIC

4 OWNER OF PROPERTY

NAME (St. Mark's) Episcopal Church Telephone #:
STREET & NUMBER

CITY, TOWN Silver Spring VICINITY OF Maryland STATE, zip code

5 LOCATION OF LEGAL DESCRIPTION

COURTHOUSE, LIBER #: FOLIO #:
REGISTRY OF DEEDS, ETC. Montgomery County Courthouse
STREET & NUMBER

CITY, TOWN Rockville STATE Maryland

6 REPRESENTATION IN EXISTING SURVEYS

TITLE
DATE
DEPOSITORY FOR SURVEY RECORDS
CITY, TOWN STATE

7 DESCRIPTION

M:34-9

CONDITION
 EXCELLENT
 GOOD
 FAIR

 DETERIORATED
 RUINS
 UNEXPOSED
CHECK ONE
 UNALTERED
 ALTERED
CHECK ONE
 ORIGINAL SITE
 MOVED DATE _____
DESCRIBE THE PRESENT AND ORIGINAL (IF KNOWN) PHYSICAL APPEARANCE

This is a small, frame country church that faces west on Old Columbia Pike. While many of the area's old churches display Gothic Revival features, this is a much more pronounced version than most. It is similar to buildings seen in more urbane communities. The board-and-batten structure is five bays in length, and has a very steeply-pitched A-roof. The entrance is in the west gable-end, via an enclosed vestibule-over which hangs a hood-type of portico, supported by brackets. (This is a replacement of the earlier, flat-roofed, open portico.) A circular, stained glass window sits on this gable-end. The bays are divided by false, stepped buttresses-made of wood. The roof is covered with a diamond-patterned, composition material. (See ca. 1920 photos for original appearance of church.)

CONTINUE ON SEPARATE SHEET IF NECESSARY

8 SIGNIFICANCE

M:34-9

PERIOD	AREAS OF SIGNIFICANCE -- CHECK AND JUSTIFY BELOW			
<input type="checkbox"/> PREHISTORIC	<input type="checkbox"/> ARCHEOLOGY-PREHISTORIC	<input type="checkbox"/> COMMUNITY PLANNING	<input type="checkbox"/> LANDSCAPE ARCHITECTURE	<input type="checkbox"/> RELIGION
<input type="checkbox"/> 00-1499	<input type="checkbox"/> ARCHEOLOGY-HISTORIC	<input type="checkbox"/> CONSERVATION	<input type="checkbox"/> LAW	<input type="checkbox"/> SCIENCE
<input type="checkbox"/> 1500-1599	<input type="checkbox"/> AGRICULTURE	<input type="checkbox"/> ECONOMICS	<input type="checkbox"/> LITERATURE	<input type="checkbox"/> SCULPTURE
<input type="checkbox"/> 1600-1699	<input type="checkbox"/> ARCHITECTURE	<input type="checkbox"/> EDUCATION	<input type="checkbox"/> MILITARY	<input type="checkbox"/> SOCIAL/HUMANITARIAN
<input type="checkbox"/> 1700-1799	<input type="checkbox"/> ART	<input type="checkbox"/> ENGINEERING	<input type="checkbox"/> MUSIC	<input type="checkbox"/> THEATER
<input checked="" type="checkbox"/> 1800-1899	<input type="checkbox"/> COMMERCE	<input type="checkbox"/> EXPLORATION/SETTLEMENT	<input type="checkbox"/> PHILOSOPHY	<input type="checkbox"/> TRANSPORTATION
<input type="checkbox"/> 1900-	<input type="checkbox"/> COMMUNICATIONS	<input type="checkbox"/> INDUSTRY	<input type="checkbox"/> POLITICS/GOVERNMENT	<input type="checkbox"/> OTHER (SPECIFY)
		<input type="checkbox"/> INVENTION		

SPECIFIC DATES	1876	BUILDER/ARCHITECT
----------------	------	-------------------

STATEMENT OF SIGNIFICANCE

This congregation is a continuation of the old Paint(Branch) Chapel-located near here since the 1700's, and one of the oldest Episcopal meetings in the area.

M:34-9

9 MAJOR BIBLIOGRAPHICAL REFERENCES

WASHINGTON STAR, "The Rambler", Nov. 30, 1919 & April 9, 1922.

CONTINUE ON SEPARATE SHEET IF NECESSARY

10 GEOGRAPHICAL DATA

ACREAGE OF NOMINATED PROPERTY _____

VERBAL BOUNDARY DESCRIPTION

The land ...

LIST ALL STATES AND COUNTIES FOR PROPERTIES OVERLAPPING STATE OR COUNTY BOUNDARIES

STATE _____ COUNTY _____

STATE _____ COUNTY _____

11 FORM PREPARED BY

NAME / TITLE

Michael F. Dwyer, Senior Park Historian

ORGANIZATION

M-NCPPC

DATE

8/21/75

STREET & NUMBER

8787 Georgia Ave.

TELEPHONE

589-1480

CITY OR TOWN

Silver Spring

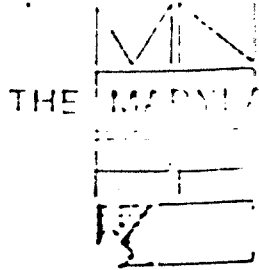
STATE

Maryland

The Maryland Historic Sites Inventory was officially created by an Act of the Maryland Legislature, to be found in the Annotated Code of Maryland, Article 41, Section 181 KA, 1974 Supplement.

The Survey and Inventory are being prepared for information and record purposes only and do not constitute any infringement of individual property rights.

RETURN TO: Maryland Historical Trust
The Shaw House, 21 State Circle
Annapolis, Maryland 21401
(301) 267-1438



M:34-9

FOR ADDITIONAL INFORMATION

See correspondence dated June 12, 1984

ACTION TAKEN

The following sites have been reviewed and found not suitable for regulation under the Historic Preservation Ordinance. Those sites also listed on the Locational Atlas will no longer be subject to regulation under the Moratorium on Alteration and Demolition.

Site No.

- 10/2
- 10/9
- 10/11
- 10/22
- 10/25
- 10/54
- 10/71
- 10/73
- 10/74
- 11/8
- 12/14-1
- 12/16
- 12/26
- 13/15
- 13/16
- 13/28
- 13/32
- 14/1
- 14/15
- 14/18
- 14/19
- 14/23
- 14/30
- 14/31
- 14/40
- 14/48
- 14/54
- 15/10
- 15/11
- 15/18
- *15/62

Site No.

- 15/68
- 15/69
- 16/19
- *17/4
- 17/55
- 18/1
- 18/9
- 18/22
- 18/27
- 18/29-1
- 19/8
- 19/18
- 19/20
- 20/6
- 20/14
- 20/27
- 22/5
- 22/6-1
- 22/18
- 22/21
- 22/22
- 22/23
- 22/24
- 23/13

- 23/70
- 23/98-1
- 24/12
- 24/14
- 24/15
- 25/1
- 25/10-1
- 27/5
- 27/7
- *27/11
- *27/13
- 28/15
- 28/26
- 30/3
- 30/7
- 30/9
- 30/15
- 30/17
- 30/19
- 31/9
- 33/3
- 33/5
- 33/11
- *34/1
- *34/9

Site No.

- 35/6
- 36/9
- *37/4

*Recommended for designation by the Mont. Co. Historic Preservation Commission.

**These sites were previously considered by the County Council and found not to warrant regulation under the Historic Preservation Ordinance. They are listed here to bring the functional Master Plan in conformance with Council's actions.



NAME M: # 34-9 ST. MARKS / PAINT CHAPEL

LOCATION OLD COLUMBIA PIKE FAIRLAND (SILVER SPRING) MD

FACADE NW - COLESVILLE

PHOTO TAKEN 8/21/75 MDWYER