

FCR'95  
9-8-95  
DT/BB  
MU 4580 (City)

ROAD INVENTORY SHEET

MAP 4

Party Chief E. SCHUYLER  
Recorder T. DUMBROSKI  
Helper L. LIEBNO  
WM KAISER  
H. HUNT

Road No. Co. 3  
Road Name GUNPOUNDER RD  
Sheet No. 1 OF 3 10  
Date 4-13-70  
County BALTIMORE DIST 6

863-687

	POWER	123		
	UNDERGROUND TELE.	115		
		106		H
	Co. 4			
	BAKER SCHOOLHOUSE RD	1043		
				Co. 2
		097		ST. PAULS RD
	Lynn Ridge Ct	074		H
	Co. 0211 (79-40)	058		
		049		H
		032		45° ↗
		028		H
		022		H
	10'E FARM 1500'	019		12" CMP
		018		H
		013		FARM
				16'H 20' CWT
	PENN. STATE	000		LINE
				√ ZUML
	PENN. MIDDLETOWN	062		Rd Rd

FCR'95  
LINES  
VOID  
See New Inv  
DT/BB

5  
↑

ROAD INVENTORY SHEET


MV 4580

Road No. Co. 3  
 Road Name GUNPOWDER RD  
 Sheet No. 2 OF 810  
 Date 4-13-70  
 County BALTIMORE

VOID New Inv.  
 FOR 95  
 9-18-70  
 DT/BB

MV 4580  
 EAST CITY  
 HIGHWAY DAM

		224	12" CMP.
	H	220	
		218	
		2145	
		212	21" CMP.
		2098	35°
		191	
		190	
		188	END CO. MAINT. SIGN
	FARM	180	
		172	15" CMP.
		170	PT 30° PC
		1675	
	FARM 9'E 700'	147	
		1481	WEAVER RD 23° 46'
	FARM	136	
		133	
	PT 45° PC	128	
			SAME



ROAD INVENTORY SHEET

MU 4580

Party Chief E. SCHUYLER  
 Recorder T. DOMBRUSKI  
 Helper L. LIEBNO  
WM KAISER  
H. HUNT

MAP 4

Road No. Co. 3  
 Road Name GUNPOWDER RD  
 Sheet No. 3 OF 10  
 Date 4-13-70  
 County BALTIMORE DIST. 6

863-675

BALTO CITY MUN 4580 R U R I L C O C A C FA NON R U R I L C O C A C CEM STONE BRIDGE GUNPOWDER CEM 1000 BALTO CITY MUN 4580	2988	FCR 95 VOID New Inv SEE END TO MAINT 9-18-75 H DT/BB	18'H 18'CW X 2UMR
	288	H	14'H
	285	Co. 16 ALFESTA RD Hoffmanville Rd	X 2UMR
	286	H	
	283	(SEE PHOTO) HISTORICAL SIGN	16'I 2UMR
	278	STONE BRIDGE BEG COUNTY MAINT	X
	274		
	272		16'H 20'CW
	257		X
	253	(SEE BRIDGE SHEET D)	
	233	GUNPOWDER FALLS	
	251		24'I
	246	CEM 1000	25'E SMD
	242		X
	2392		
2247		PTA 50° PC	
		SAME	



ROAD INVENTORY SHEET

Party Chief \_\_\_\_\_  
Recorder \_\_\_\_\_  
Helper \_\_\_\_\_

Road No. Co 3  
Road Name GUNPOWDER RD  
Sheet No. 5 OF 10  
Date \_\_\_\_\_  
County BALTO. DIST 6  
State Coordinates \_\_\_\_\_

Map No. \_\_\_\_\_

FCR 295  
VOID  
See New Inv  
7-18-95  
JT/BB

			4786	50°	
			4785		CBC 9'L X 4'D X 18'W
		H	476		
		MILL	47268		
			4696		CBC 6'L X 3'D X 18'W
			4657		
			4585		9'E / 0.25 ENT. TO CAMP BOYNTON
			4541		PC
			<del>441</del>		<del>70' ramp</del>
			4327		
		PT			75° Co 26
		PC			ROCKDALE RD.
			4243		
					9'E
		H	417		1200' FARM
			4108		PT X
			4107		90°
			4085		0.02/15' F Co 15 C'HURCH RD
					PC X
		FARM	399		

NON FA LOCAL RURAL



18' I  
20' M L  
14' X I  
18' W  
20' M L



SHA 51.3-8  
11-15-72

STATE HIGHWAY ADMINISTRATION OF MARYLAND

ROAD INVENTORY SHEET

MU 4580

Party Chief \_\_\_\_\_  
Recorder \_\_\_\_\_  
Helper \_\_\_\_\_

Road No. Co 3  
Road Name GUNPOWDER RD  
Sheet No. 7 OF 10  
Date \_\_\_\_\_  
County BALTO. DIST 516  
State Coordinates \_\_\_\_\_

Map No. \_\_\_\_\_

				674				
				661				18' HG
			H	656				22' CW
			H	6549	23	BEG. DIST 5	SS	X
				653				13' H
			H	641		FARM		*
			H	637		400'		
				627.3				
				6250				
				6150				
				6705				18' I
				6062		BEG. CO. MAINT	24" CMP	X
				6041				
				58297				
				58787				

FCR 195  
VOID  
See New Inv.  
9-18-95  
DT/EB

↑  
RURAL LOCAL

APT  
95°  
BALTO CITY  
ACTING RESERVATION  
MU 4580

OF OLD ROAD  
OF BALTO.

PTA  
40°  
PC

36" R.C.P.

PTA  
60°  
PC

ROAD INVENTORY SHEET

MU 4580

Road No. C 3  
 Road Name GUNPOWDER RD  
 Sheet No. 8 OF 10  
 Date \_\_\_\_\_  
 County BALTO DIST. 5  
 State Coordinates \_\_\_\_\_

FCR 25  
 VOID  
 see New Inv.  
 9-18-95  
 DT/BO

NON FA  
 RURAL  
 LOCAL

		7 <del>47</del> 37	H	PT	18'H 2ML
		COMPASS RUN LA			
		7 381	OP H	6795 60°	X
		7 8028	H	PC	
	FARM	7 25			
		7 2217			
		7 2214			
		7 13			
		7 10		15" RCP	
		7 092		30°	
		6 982		50°	
			# 409		18'G 2UML
		6 85			X
		SEE OP. SH. 3A			
		6 8884			
		6 8478			
		6 8171		36" CMP	
		6 795		PT	
				75°	18'H
		6 712		PC	2ML
		6 69			X

PT  
45°  
PC

PT  
80°  
PC

PT  
60°  
X

18'G  
2UML  
X

18'H  
2ML  
X



ROAD INVENTORY SHEET

Party Chief \_\_\_\_\_  
Recorder \_\_\_\_\_  
Helper \_\_\_\_\_

Road No. C 3  
Road Name GUNPOWDER RD  
Sheet No. 9 OF 10  
Date \_\_\_\_\_  
County BALTO DIST 5  
State Coordinates \_\_\_\_\_

Map No. \_\_\_\_\_

<p>PC R195 VOID see New 1211 9-18-95 DTIBB</p>		8 <del>75</del> 79		PT
		8 <del>72</del> 243		70° PC
		8 30		12" RCP
		8 <del>77</del> 21		
	<p>APT 65° PC</p>	8 <del>22</del> 16		
		<del>8 11</del>		<del>18" H</del> <del>24" M</del>
		<del>8 12</del>	# B 400	X
		<span style="border: 1px solid black; padding: 2px;">8 093</span>	cbc 18' LX 17' W X 5' D	
		7 <del>93</del> 78		18" H 24" M
	<p>APT H-400'</p>	7 <del>82</del> 77		X
	<p>90° PC</p>	7 <del>82</del> 75		
		7 77	H	
		7 74	H	
		7 71	H	
		<del>7 65</del>		18" H 24" M
			250'	
		H 7 54	H	SAME



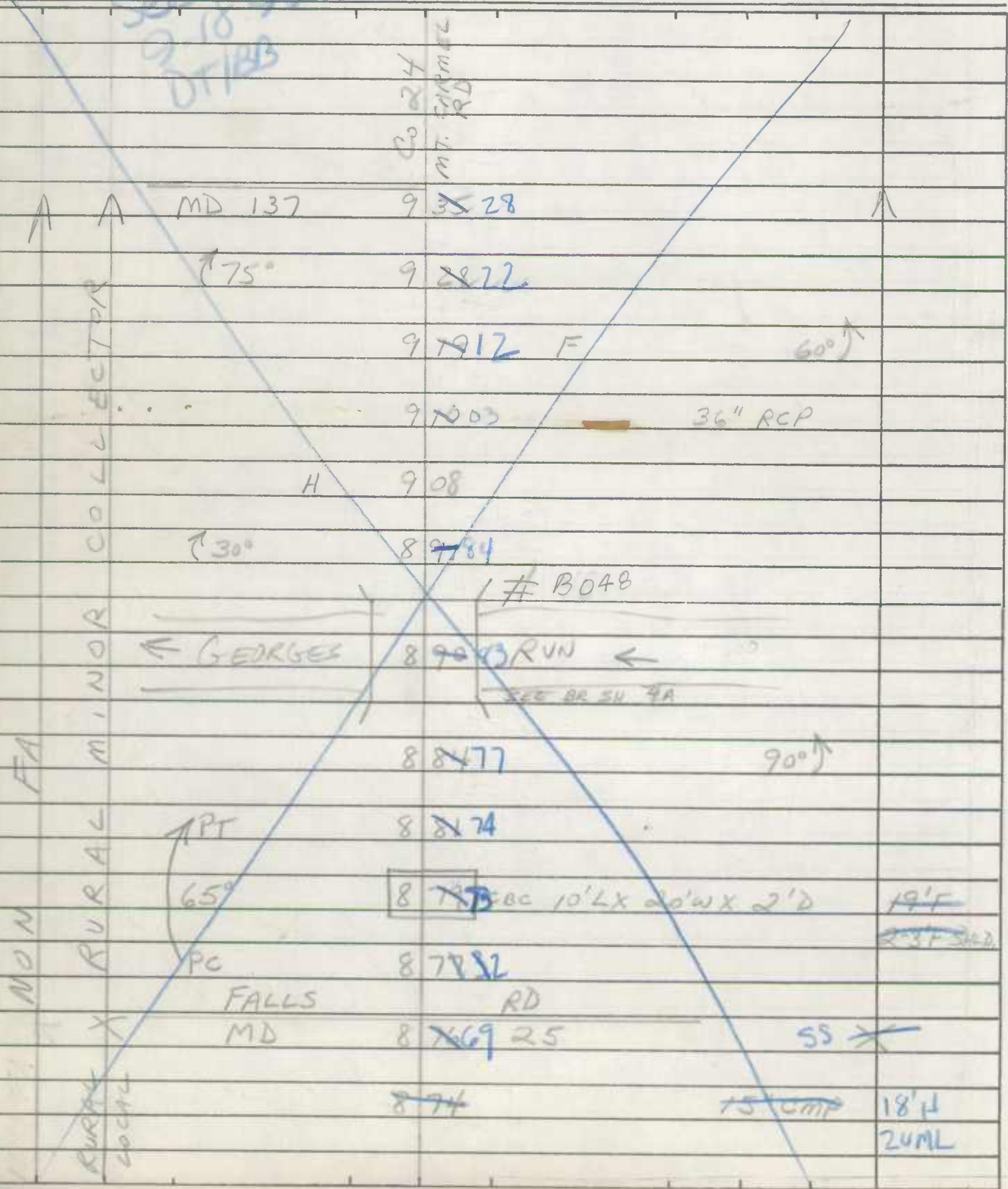
NON FA  
RURAL LOCAL

GEORGE'S CLEARING  
122 GARDEN ST  
BALTO


ROAD INVENTORY SHEET

FCR 95  
VOID  
SEE NEW INV.  
9-10-75  
DT/BS

Road No. Co 3  
Road Name GUNPOWDER RD  
Sheet No. 10 OF 10  
Date \_\_\_\_\_  
County BALD. - DIST 5  
State Coordinates \_\_\_\_\_









ROAD INVENTORY SHEET

Road No. Co. 5  
 Road Name UPPER BECKLEYVILLE RD  
 Sheet No. 2 OF 7  
 Date 4-13-70  
 County BALTIMORE DIST 6

			← 46' + 82 ← CBC. 6'L, 3'D, 18'W	
			173 460	
			458 9'E 0.25	PT
			171 ENT TO CAMP ROYNTON	50°
			168 455	PC
			154 441	10" CMP
			143 430	
			Co. 26	
			PC ROCKDALE RD.	
			138 425	
			9'E	
			H +30 4.17/200'	FARM
			124 411	PT
			123 410 0.03/15'E	90°
			Co. 15	
			121 408 CHURCH RD	PC
				14'H
				18'CW
			112 399	
			106 393	H
			092 379	
			→ 364 → CBC. 12'L, 4'D, 18'W	
			FARM 095 362	
				SAME

FA  
 FA  
 N  
 N  
 R  
 R  
 R

LOCAL  
 LOCAL  
 FARM  
 FARM  
 FARM

SAME







ROAD INVENTORY SHEET

Party Chief E. SCHUYLER  
 Recorder T. DOMAROSKI  
 Helper L. LIERND  
WM KAISER  
H. HUNT

4

Road No. Co. 5  
 Road Name UPPER RECKEYSVILLE RD  
 Sheet No. 5 OF 7  
 Date 4-13-70  
 County BALTIMORE DIST 5

			434 495	
		CH.	431 492	CEMT.
			430 491	
			416 477	
		H	412 473	
			409 472	18" RCP
			406 467	
			402 463	12" RCP
		H	392 453	H
			387 448	H
		H	385 446	
			282 443	12" CMP
			380 441	H
			379 440	H
		H	376 437	H
			372 433	12" RCP
				18' H
				20' CW

COLLECTOR

RURAL MAJOR

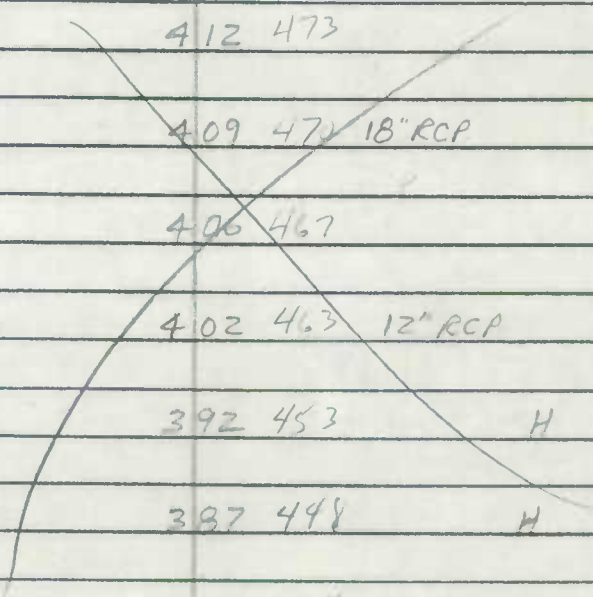
FAS 413

FAS 1126

FAS

20°

1PT  
15°  
PC









ADD 13.63

Now Co. 3  
GUNPOWDER RD

LEGEND — Co 3 GUNPOWDER RD

— Co 25 BETHLEHEM ROAD INVENTORY SHEET

BY EXEC ORDER

DELETE Co 5 FROM INV. MAP 4

Party Chief L. C. GUYLER

Road No. Co. 5

2/78

Recorder T. L. COMPTON

Road Name UPPER BETHLEHEM RD VIA C. BRESMAN

Helper L. L. HUNO

Sheet No. 1067

W. KAISER

Date 9-17-70

H. HUNT

County WALTON DIST 6


863-674

15'H

					15'H
					18'CW
CO	CITY OF FARGO WATER SUPPLY	053			X
	FILE TRAIL				
		037	BEGINNING CO MAINT.		
	12" TORQUE	035			
	175° Co. 11	034	CLIFFER MILL RD		
		033	CPC 3'D, 9' L, 20' W		✓
CO	H	032			
		030	BEGINNING CO. MAINT. SIGN		
		029		85°↑	
		026	12" CMP.		
	175°	024			
	120°	010			
		007	H		18'H
					18'CW
	--- END CO MAINT.	003			X
CO		001	H		17'H
			Co. 16		12'CW
		000	ALESIA RD		✓
	Co. 3 GUNPOWDER RD				

Now Co. 3 GUNPOWDER RD

↑ S




Now Co. 3  
GUNPOWDER RD

ROAD INVENTORY SHEET

Road No. Co. 5  
 Road Name UNCLER BETHYSVILLE RD  
 Sheet No. 3 OF 7  
 Date 1-17-70  
 County INDIAN DIST 6

	←	167	E C.P.C. 6' L.S'D, 18' W	
		173		
		171	ENT TO CAMP COYNTON 50'	PT B
		168		PC
		154	10" CMP	
		143		
	APT 75° PC	138	ROCKDALE RD.	Co. 2.6
		130	9' E 1200' FARM	
		127		PT B
		123	0.05 15' E Co. 15 CHURCH RD	90°
		121		PC
		112	FARM	14' H 15' H 14' H 18' CW
		106		H
		092		H
		077		13' L 9' 18' W
		075	FARM	

Now Co. 3 GUNPOWDER RD





Now Co. 3  
GUNPOWDER RD


ROAD INVENTORY SHEET

Road No. Co. 5  
 Road Name UPPER BUCKLEWELL RD  
 Sheet No. 4 OF 7  
 Date 7-17-71  
 County CLAY COUNTY DIST. 6

79°	ENTERING DIST. 5		
Co. 24			
FORESTER RD			
Co. 25			
BUCKLEWELL RD	366	H	15' H 18' CW
H	354	FARM	
H	350		
	340	PT	
	338	-10°	
		PC	
	328	36" RCP	
APT	323		
95°	319	BEGINNING CO. MAINT. CONC	
PC	317		
	314	PT	
		30"	
	310	PC	
	289		
APT	277		
PC	272		
			16' H

Now Co. 3 GUNPOWDER RD

↑  
↓  
Gunpowder



ADD 15' 23  
ROAD INVENTORY SHEET

Now Co. 23  
 BECKLEYVILLE RD  
 BY EXEC ORDER

Party Chief E. SCHUYLER  
 Recorder J. D. ROSS  
 Helper L. L. HEND  
WM KAISER  
H. HUNT


4

Road No. Co. 5 2/78  
 Road Name UPPER BECKLEYVILLE RD VIA G. BAESMAN  
 Sheet No. 5 OF 7  
 Date 4-18-78  
 County EASTON CO. MISS

		4.39	
	CH.	4.31	
		4.30	
	120°	4.16	
	H	4.12	
		4.09	18" RCP
	APT 15°	4.06	
	PC	4.02	12" RCP
	H	3.92	H
		3.87	H
	H	3.85	
		3.82	12" CMP
		3.80	H
		3.79	H
	H	3.76	H
		3.72	12" RCP

Now Co. 23 BECKLEYVILLE RD

CEM.




ROAD INVENTORY SHEET


Road No. Co. 5  
 Road Name UPPER BECKLEYVILLE RD  
 Sheet No. 6 OF 7  
 Date 4-17-70  
 County W. VIRGINIA DIST. 5

Beckleyville Rd  
 Now Co. 23

MP	75	Co.	12
1.115	5.17		RD
	5.16		12" CMP
	5.14		70°
	5.07		PT. E.
			70°
	5.02		PC
PT	4.77		
350			
PC	4.95		
	4.90		FARM
	4.85		12" CMP
	4.80		H
H	4.70		
H	4.68		
	4.66		12" CMP
	4.64		
1000	1000'		
H	4.63		
	4.60		H
	4.55		









ROAD INVENTORY SHEET

MAP 4

Co. 6

Party Chief E. SCHUYLER  
Recorder T. DOMBRISKI  
Helper H. HUNT

Road No. \_\_\_\_\_  
Road Name UPPER BECKLEYVILLE RD  
Sheet No. 1 OF 2  
Date 4-23-70  
County BALTIMORE DIST.

FCR 95  
854-658

				VOID	
				See New Inv.	
	H		077	9-1895	
			074	DT/BB	
COLLECTOR	H		062		85°
			060	15" CMP	
FARM			057		
			055	# B0383	
			052	SEE BR SHEET 1A	
			050	36" RCP	
			039		PTA 60° PC
			035		
	H		028		
	FARM		020		
	TANK		005		
	H		003		
	Co.				
	BRICK STORE		000		18 FT 24' 00" 2 MC

FAS 1126

RURAL MASOR

COLLECTOR

RURAL MASOR

BRICK STORE

18 FT  
24' 00"  
2 MC

ROAD INVENTORY SHEET

Road No. Co. 6  
 Road Name UPPER REELEVSVILLE RD  
 Sheet No. 2 OF 2  
 Date 4-23-70  
 County BAITIMORE DIST. 5

VOID

FGR 195  
 See NW Inv  
 9-18-95  
 DT/BB

FAS 1126 FAS 1247 RURAL MAJOR COLLECTOR	Co. 172			
	Co. 165	159 GROSS MILL RD		
		155	CARROLL CA	SAME
		143	LINE	
		134		
	Co. 7	123	MARSHALL MILL RD	
		119	<del>150 FT</del>	
		118	FARM	17' X 9'
	Co. 8	115	WEST FIELD DR	24' X 10'
	Co. 9	104	DAVE RILL RD	26' X 10'
	97	FARM	X 2 ML	
	87	2500' FARM		
			SAME	

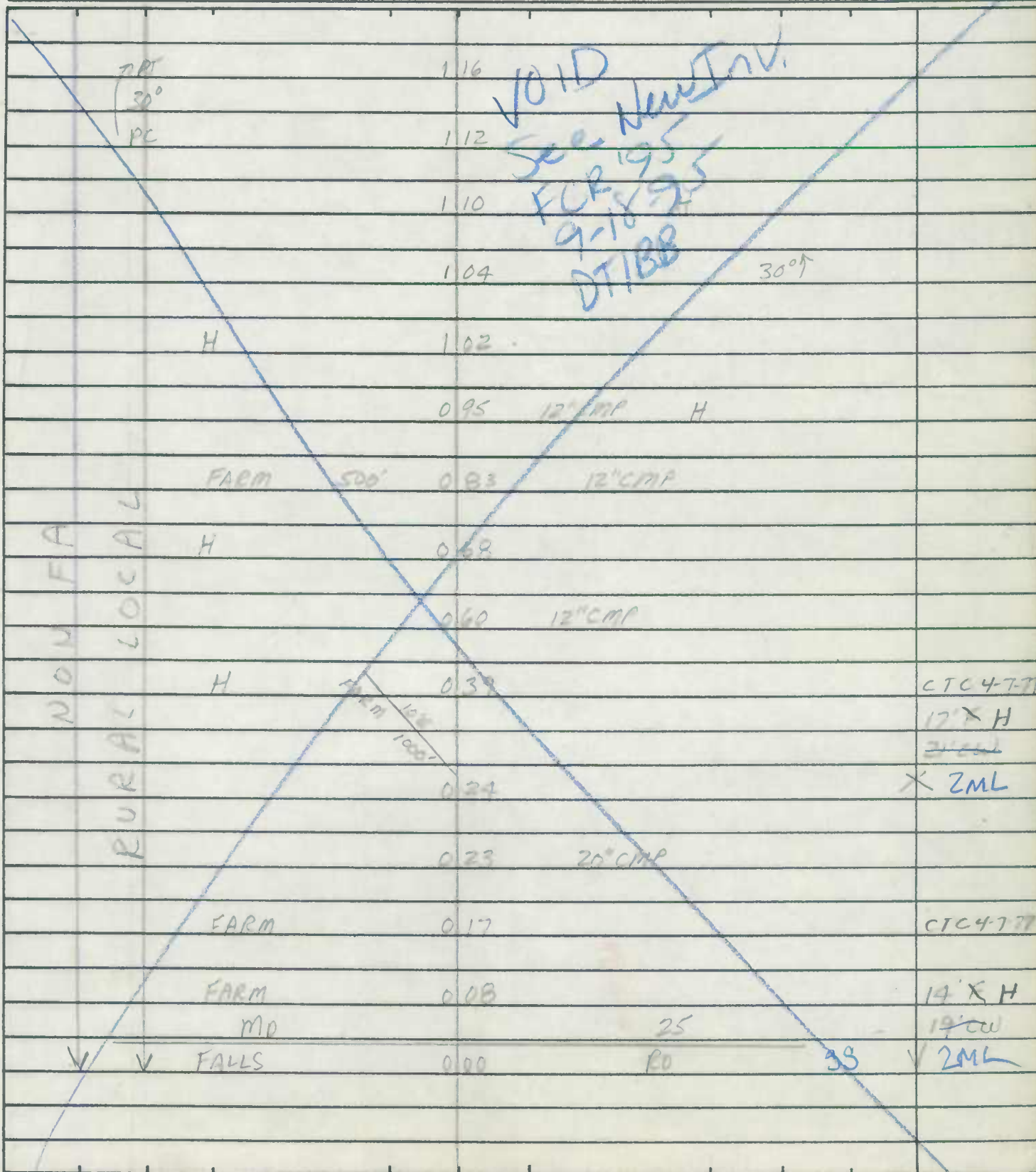
ROAD INVENTORY SHEET

Party Chief E. SCHUYLER  
Recorder T. DOMBRISKI  
Helper H. HUNT

MAP 4

Road No. Co. 10  
Road Name BRICK STORE RD  
Sheet No. 1 OF 2  
Date 4-23-70  
County BALTIMORE DISCS

858-653





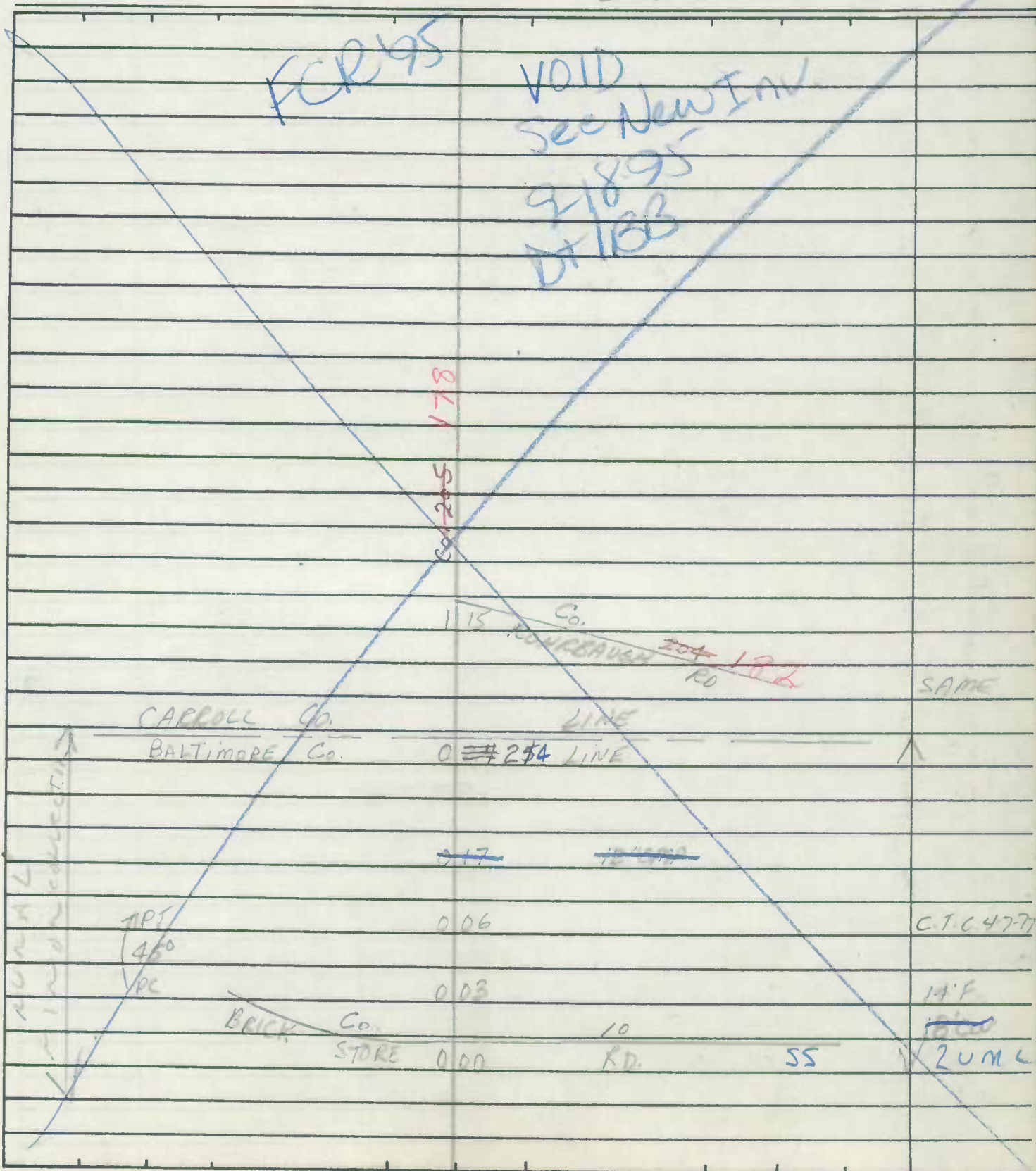
ROAD INVENTORY SHEET

MAP 4

Party Chief E. SCHUYLER  
Recorder T. DOMBROSKI  
Helper H. HUNT

Road No. Co. 11  
Road Name MAPLE GROVE RD  
Sheet No. 1 OF 1  
Date 4-23-70  
County BALTIMORE DIST.

853-660







ROAD INVENTORY SHEET

MAP 4

Road No. Co. 12  
 Road Name FALLS RD  
 Sheet No. 20F2  
 Date 4-16-70  
 County BALTIMORE DIST. 5

FOR 95  
 VOID  
 see New Inv  
 9-18-95  
 DT/BB

Co. ~~189~~ 196  
 215 WERTZ RD



Co. ~~191~~ 196

SAME

FAS 11125  
~~FAS 11237~~  
 RURAL MASON  
 COLLECTOR  
 CARROLL Co  
 BALTIMORE Co

0.90

LINE  
 LINE

0.70

30°↑

SAME



ROAD INVENTORY SHEET

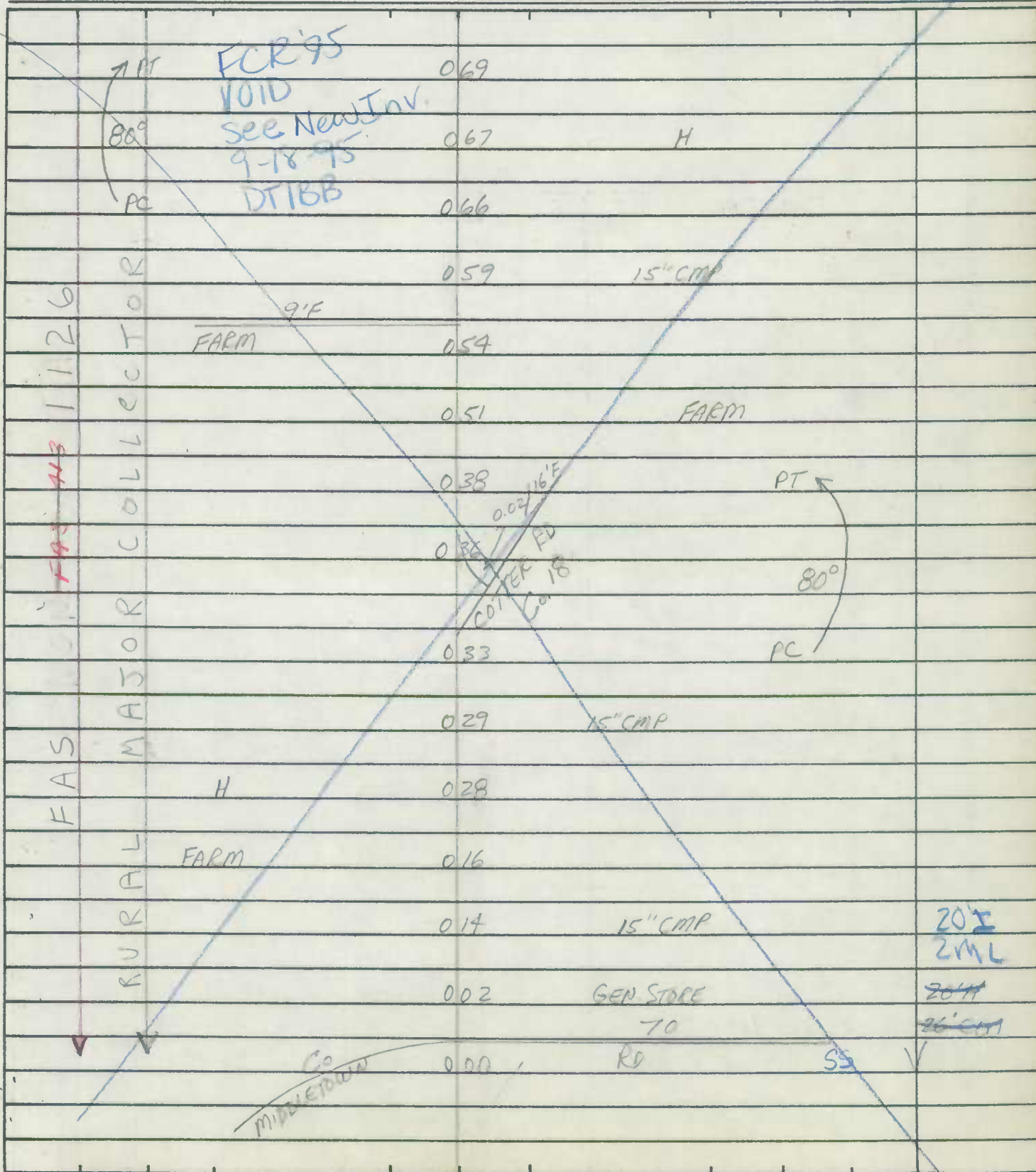
MU 4600

Party Chief E. SCHUYLER  
Recorder T. DOMBRACKI  
Helper H. HUNT

MAP 4

Road No. Co. 23  
Road Name BECKEYSVILLE RD  
Sheet No. 1 OF 8  
Date 4-16-70  
County BALTIMORE DISTRICT

877-672



ROAD INVENTORY SHEET

MAP 4

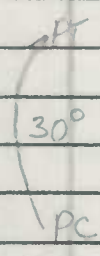
MJ 9600

Road No. Co. 23  
 Road Name RECKEYSVILLE RD  
 Sheet No. 2 OF 58  
 Date 4-16-70  
 County BALTIMORE DIST. 6

FOR 95  
 VOID  
 See Note  
 9.18.95  
 DT/BB

FAS 1126

RURAL MAJOR COLLECTOR



		157		H	
		153		H	
		151			
		138	12" CMP		
		136			
		135		H	
		132			
	FARM 200'	123	500'	H	<del>174</del>
		106			* <del>ST COV</del>
		104		FARM	
		099			
		093			
		091		FARM	
	B'E				
	FARM 200'	084			
		081	15" CMP		20' E
	Co. 29 26				JML
	MT CARMEL RD	076			
	SPOOKY HILL RD				
					SAME

ROAD INVENTORY SHEET

MU 4600

Party Chief E. SCHUYLER  
 Recorder T. DOMAROSKI  
 Helper H. HUNT

MAP 4

Road No. Co. 23  
 Road Name BECKLEYSVILLE RD  
 Sheet No. 3 OF 8  
 Date 4-16-70  
 County BALTIMORE DISC

Station	Description	Notes	Material
277			15" CMP
270	7PT (45°) PC	VOID See New Inv. 9-18-95 DT1BB	
264			20' I 2 ML
253			15" CMP
222		30°	16' I 29' CW
213		END CO. MAINT.	*
207			12" CMP
206	7PT (85°) REC		
203		PEC 90° PC	
199			
198	KIDDS SCHOOLHOUSE RD	Co. 27	
192		BEGINNING CO. MAINT.	^
166		END CO. MAINT.	
163		H	20' I 2 ML SAME

RURAL  
 BALTO CITY  
 PRETTYBOY RESERVE  
 BOTH SIDES  
 COLLECTOR  
 MU 4600

FAS 1126  
 BALTO CITY  
 PRETTYBOY RESERVE  
 BOTH SIDES  
 MAJOR  
 MU 4600

FOR '95  
 VOID  
 See New Inv.  
 9-18-95  
 DT1BB

CITY  
 6-23-70  
 MU 4600

CITY  
 6-23-70  
 MU 4600

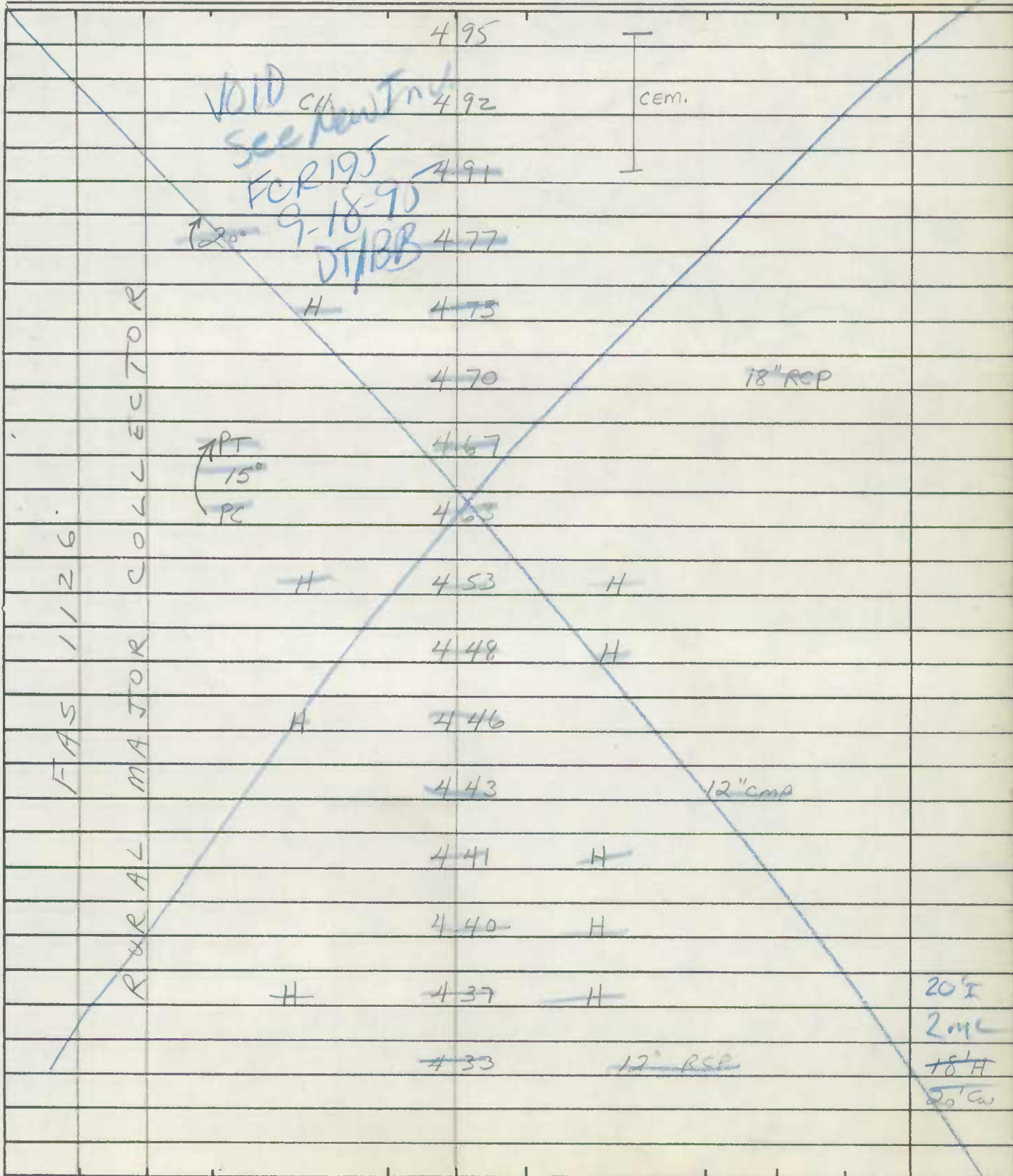


ROAD INVENTORY SHEET

Party Chief M.B. - OFF. INV.  
Recorder \_\_\_\_\_  
Helper \_\_\_\_\_

Road No. G 23  
Road Name BECKLEYSVILLE RD.  
Sheet No. 6 OF 8  
Date 4-13-72 REV. 4-7-78  
County BALTO. - DIST. 5  
State Coordinates \_\_\_\_\_

Map No. 4



ROAD INVENTORY SHEET

Road No. C 23  
 Road Name BECKLEYSVILLE RD  
 Sheet No. 7 OF 8  
 Date \_\_\_\_\_  
 County BALTO. DIST-5  
 State Coordinates \_\_\_\_\_

		MD 25 FALLS 578	RD	CO. 12	SS
FAS 1126 MAJOR COLLECTOR RURAL					
		VOID 577 See New Inv. 9-18-95 DI 105			12" CMP
					45°
					PT R 70° PC
			563		
			558		
		PT 35° PC	556		
			551	FARM	
			546		72" CMP
			541	H	
			H 531		
			H/300' 529		
			527		12" CMP
		FARM 9 1/2 1600'	X 525		
			H 524		70' E 2 ML
		517	H		
		503		12" CMP SAME	

ROAD INVENTORY SHEET

Party Chief \_\_\_\_\_  
Recorder \_\_\_\_\_  
Helper \_\_\_\_\_

Road No. Co 23  
Road Name BECKLEYSVILLE RD  
Sheet No. 8 OF 8  
Date \_\_\_\_\_  
County BALTO. DIST 5  
State Coordinates \_\_\_\_\_

Map No. \_\_\_\_\_

FCK 75  
VOID  
See  
New  
Inv.  
9-11-95  
DT/BB

		Co	10	
	BRICK	615	STORE RD	SS
		<del>613</del>	<del>H</del>	
		596		15' 20' E 2MC
		<del>593</del>		
		591	TWIN 18" TAP	
		590	<del>H</del>	
		<del>582</del>		12" cma
		581	<del>H</del>	SAME

↑

FA S  
RURAL  
COLLECTOR  
MAJOR









ROAD INVENTORY SHEET

Party Chief E. SCHUYLER  
 Recorder T. DOMAROSKI  
 Helper H. HUNT

MAP 4 E 10

Road No. Co. 24  
 Road Name LOWER BECKLEYSVILLE RD.  
 Sheet No. 3 OF 6  
 Date 4-23-70  
 County BALTIMORE DIST.

MINOR COLLECTOR									C.T.C. 477
									19' HI
									2-3' F. SHO.
									X
LOCAL									C.T.C. 477
									19' HI
									2-3' F. SHO.
									X
NON-LOCAL									
RURAL									C.T.C. 4777
									18' H
									24' CW
									X

SAME



ROAD INVENTORY SHEET

MAP 4 E 10

Co. 24

Party Chief E. SCHUYLER  
 Recorder T. DORRASKI  
 Helper H. AUNT

Road No. \_\_\_\_\_  
 Road Name LOWER PECKLEYSVILLE RD  
 Sheet No. 5 OF 6  
 Date 4-23-70  
 County BALTIMORE DIST. S

			4 27	H	
			4 19	H	
		H	4 16		
			4 14	8' F 1000' FARM	
			4 03	Co. 7 MARSHALL MILL RD	90°
			3 89	FARM 400'	790°
			3 79	Co. 160 RD GRACE	
			3 69	FARM	
			3 66		20°
			3 62	12" CMP	C.T.C. 4.777 19'I
			3 56		2-3' F 540 X
			3 54	H	
			3 51	8' F 800'	
			3 49		PT 60°
			3 45		PC
			3 40	H	
					SAME

FAP 278

FAP 278


ARTERIAL

MINOR

RURAL









ROAD INVENTORY SHEET


Road No. Co. 24  
 Road Name LOWER BECKLEYSVILLE RD  
 Sheet No. 2 of 6  
 Date 4-22-73  
 County CLATSOP DIST. 5

GERINGER CREEK RD

94MPWIDE  
 Nov 63

PT	H	400'	138	
			139	
90°				
PC			127	
			122	H
			119	H
			116	H
			112	25°↑
			109	H
	H		099	H
	H		092	H
			083	H
			082	PC
			075	H
	FORM		070	
			067	
185°				
PC	H		065	

SP05



ROAD INVENTORY SHEET


Party Chief F. SCHMIDT  
 Recorder J. D. BARR  
 Helper H. J. ...

MAP 4

Road No. Co. 24  
 Road Name LOWER BECKLEYSVILLE RD.  
 Sheet No. 3 OF 6  
 Date 1-27-70  
 County ROCKWELL DIST.

Along 3' Contour of ...

			18' H 19' T
			2-3' F. SHO
	←	235	*
		229	90°
		226	
PT 65°	←	224	← CRC 10'L, 2'0, 20'W
PC		222	19' H T
MP		221	25 2-3' F. SHO
FALLS		221	*
H		219	15" CMP
	←	190	← 24" CMP PT 70°
		177	PC
		175	12" RCP
PT 65°		172	
PC		167	
H		159	19' H 24' CW
		157	H *
	←	154	←
			SAME



ROAD INVENTORY SHEET

Road No. Co. 24  
 Road Name LOWER BECKLEYSVILLE RD  
 Sheet No. 4 OF 6  
 Date 11-1-60  
 County FOUNTAIN DIST. 5


			326	H	
NOW Co. 24 MT. CARMEL NAME CHANGE		H	326		
			321	15" CRP	
		H	318		
			316	200' H	19' HI
		H	301	80' ↑	2-3' F SHO
			296	H	
NOW Co. 24 MT. CARMEL NAME CHANGE	PT		294		
	90° H		290	H	19' I
	PC		293		20' H
					2-3' F SHO
			280		X
			273		
NOW Co. 24 MOUNTAIN VIEW			264	FAPM 60° T	
			255	36' CRP	
		H	253		
			250		
					SAME

NOW Co. 24  
 MT. CARMEL  
 NAME CHANGE

NOW Co. 24  
 MOUNTAIN VIEW

MD 137  
 MT. CARMEL RD

SAME



ROAD INVENTORY SHEET


Party Chief                       
 Recorder                       
 Helper                     

Map 4

Road No. Co. 24  
 Road Name LOWER BECKLEYSVILLE RD.  
 Sheet No. 5 of 6  
 Date 4-23-70  
 County BALTIMORE DIST.

NEW CO. 24  
 NAME CHANGE  
 FROM CO. 24

			4 27	H	
			4 19	H	
	H		4 16		
				8' F	
			4 19	1,000' FARM	
				Co. 7	
			4 03	MARSHALL MILL RD	90°
	190°	FARM 400'	3 89		
		<del>Co. 160 GRACE RD</del>	3 79	FARM	
	115°		3 69		
			3 66		20°
			3 62	12" CMP	14' I 20' H
					2-3' F SP.
	120°		3 56		X
			3 54	H	
		8' F			
	H	800'	3 51		
			3 49		PT 60°
			3 45		PC
			3 40	H	
					SAFE







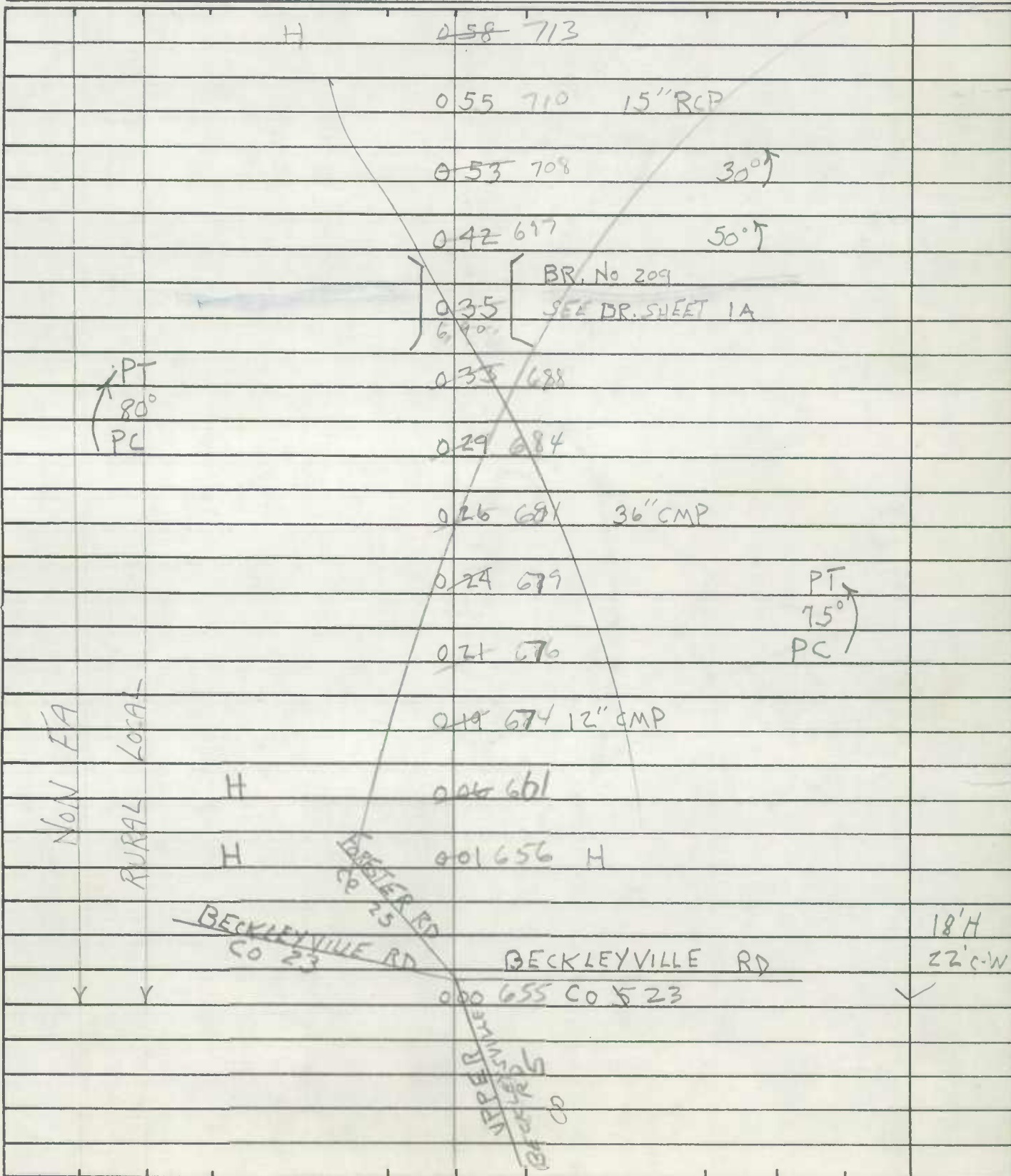


ROAD INVENTORY SHEET

Party Chief MZ  
Recorder JE  
Helper \_\_\_\_\_

Road No. Co 24  
Road Name GUNPOWDER RD  
Sheet No. 1 OF 4  
Date 3-15-78  
County BALTO  
State Coordinates 862-658

Map No. 4E10









SHA 51.3-8  
11-15-72

STATE HIGHWAY ADMINISTRATION OF MARYLAND

FAR (MATS OUTSIDE)


ROAD INVENTORY SHEET

FCR'95  
9-7-95  
DT/BB

Party Chief MZ  
Recorder JE  
Helper \_\_\_\_\_

Road No. Co 24  
Road Name MT CARMEL RD  
Sheet No. 1 OF 3  
Date 3-15-78  
County BALTO  
State Coordinates 862-358

Map No. 4810



ROAD INVENTORY SHEET

Road No. Co 24  
 Road Name Mt CARMEL RD  
 Sheet No. 2 of 3  
 Date 3-15-78  
 County BALTO  
 State Coordinates \_\_\_\_\_

*Pop 195*  
*VOID*  
*See New Inv*  
*9-18-95*  
*DT/BB*

		162	H	
		153	15" CMP	
		149	H	
		147	H	
		139	H	
		136	H	
		134	8' E 1000' FARM	
		1252	CO 7	90° ↗
	790°	098	FARM 400' RD GRACE CO 160'	
		090	FARM	
	715°	089		
		086		20° ↗
		082	12" CMP	
	720°	076		
		074	H	
	8' E 800'	071		

ARTERIAL

FAP 278

RURAL MINOR

SAME




ROAD INVENTORY SHEET

Party Chief MZ  
Recorder JF  
Helper \_\_\_\_\_

Road No. Co 24  
Road Name Mt CARMEL RD  
Sheet No. 3 of 3  
Date 3-15-78  
County BALTO DIST 5  
State Coordinates 862-358

Map No. 4810







ROAD INVENTORY SHEET

Road No. Co. 28  
 Road Name SPOOKS HILL RD  
 Sheet No. 2 OF 4  
 Date 4-22-70  
 County BALTIMORE DIST. 6

			218	343	36" CMP	
	PEC		213	338		PRC
			210	335		60° PC
			206	331	15" CMP	
	PT		200	325		
		Co. 72				
		PARSONAGE RD	199	324		
	150°		→ 322	197	→	1-20' SPAN 21" C/C 23' WALL-WALL 12' DEPTH
			313	188	15" CMP	
			305	180		PT
			300	175		30° PC
			294	169	36" CMP	
			288	163		50°
			281	156		
			275	150		PT
			274	149	15" CMP	180°
	PRC		262	137		PRC
	90°					
						SAME

BALTO CITY  
 PRIMARY RESERVE  
 BOTH SIDES  
 190 4610  
 FAS 419  
 LOCAL





SHA 51.3-8  
11-15-72

STATE HIGHWAY ADMINISTRATION OF MARYLAND

FAR BMATS (OUTSIDE)  
ROAD INVENTORY SHEET

FCR'95  
MJ 4610  
9-7-95  
DT/BB

Party Chief M.B. OFF. INV.  
Recorder \_\_\_\_\_  
Helper \_\_\_\_\_

Road No. Co 28  
Road Name SPOOKS HILL RD  
Sheet No. 1 OF 5  
Date 4-20-70 REV 4-7-78  
County BALTO. DIST 6  
State Coordinates 875-669

Map No. 4

		1180		16' J
		107		20' CW
		094		X 20 ML
		092		16' F
		091		20' CW
		088		X 20 ML
		067		15" CWD
		065		18' F
		047		20' CW
		045		20 ML
		040		X
		029		
		024		
	Co 73			
	(BULLS SAW MILL RD)	17		
	FARM 500'	007		15' F
	Co		23	20' CW
	BECKLEYSVILLE 300 RD		35	2 ML

BALTO. CITY  
RETTMBOY RESERVOIR  
M 4610

FCR'95  
VOID  
see New Inv.  
9/18/95  
END CO. MAINT. DT/BB







SHA 51.3-8  
11-15-72

STATE HIGHWAY ADMINISTRATION OF MARYLAND

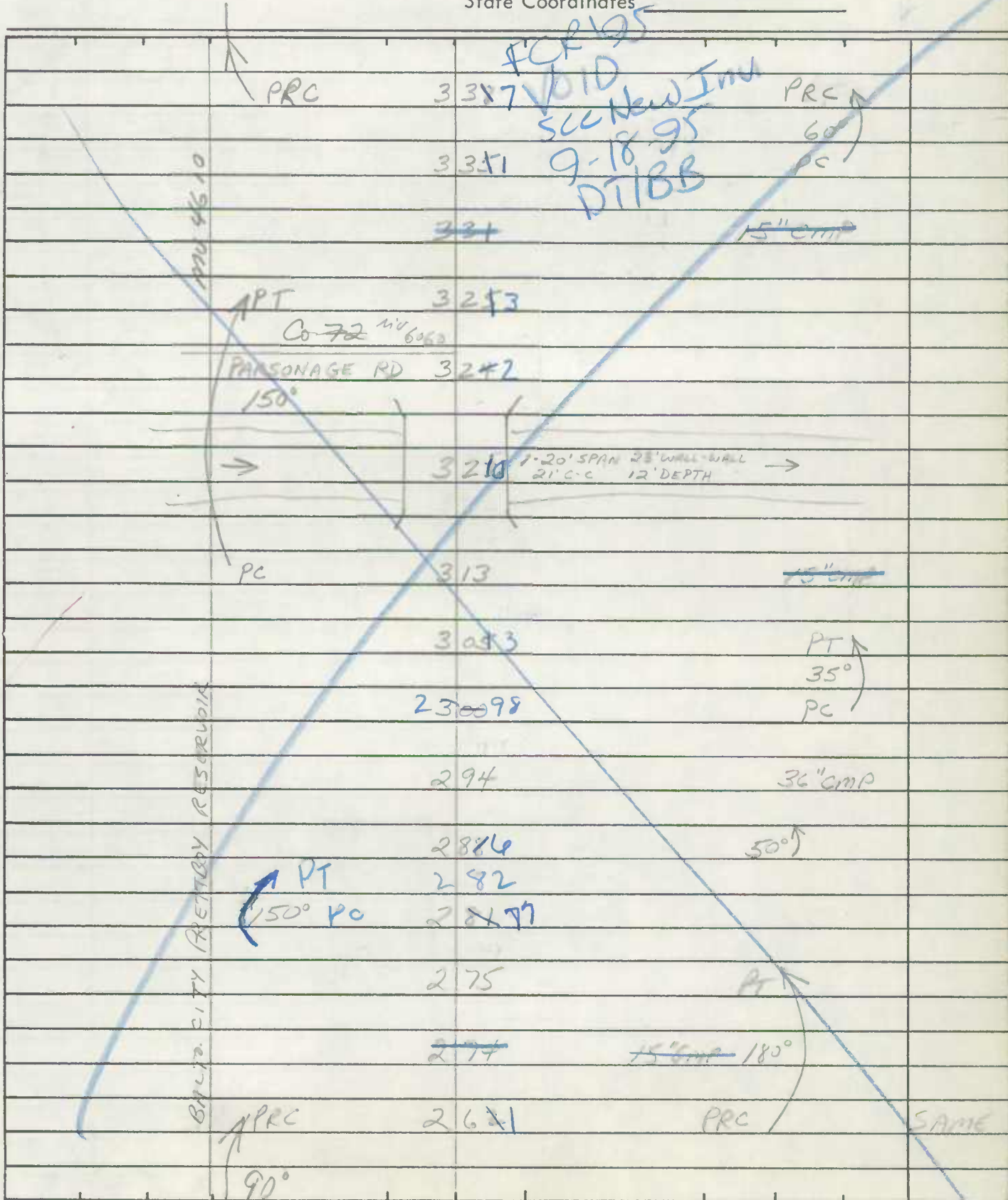
ROAD INVENTORY SHEET

MV4610

Party Chief \_\_\_\_\_  
Recorder \_\_\_\_\_  
Helper \_\_\_\_\_

Road No. Co. 28  
Road Name SPOOKS HILL RD  
Sheet No. 3 OF 5  
Date \_\_\_\_\_  
County BALTO. DIST 6  
State Coordinates \_\_\_\_\_

Map No. \_\_\_\_\_



MV 4610

ROAD INVENTORY SHEET

Road No. Co 28  
 Road Name SPOOKS HILL RD.  
 Sheet No. 4 OF 5  
 Date \_\_\_\_\_  
 County BALTO. DIST 6  
 State Coordinates \_\_\_\_\_

VOID  
 See New Inv  
 FOR 9-18-98  
 DT/BB

BALTO. CITY PRETTYBYN RESERVOIR MV 4610

	<del>423</del>		<del>12" CMP</del>	
	# 417			
	<del>412</del>		<del>12" CMP</del>	
#	<del>400</del>			17'H <del>26' CW</del>
	397	BEG. CO. MAINT.		* ZML
	395			
	<del>394</del>	#	PTA 90°	
	389		PC	X
	<del>385</del>		<del>15" CMP</del>	
	3820		PTA	
	<del>376</del>	15" CMP	80°	
	3757		PC	
	3688		36" CMP	
	3646		PTA	
	3516	SCENIC OVERLOOK	35°	
	<del>351</del>		PC	
PRC	3414		PRC	SAME
80°	3431		36" CMP	


MV 4610

ROAD INVENTORY SHEET

Party Chief \_\_\_\_\_  
Recorder \_\_\_\_\_  
Helper \_\_\_\_\_

Road No. Co. 28  
Road Name SPOOKS HILL RD  
Sheet No. 5 OF 5  
Date \_\_\_\_\_  
County BALTO DIST 6  
State Coordinates \_\_\_\_\_

Map No. \_\_\_\_\_









FAR  
B MATS (OUTS. DE)

ROAD INVENTORY SHEET

Party Chief E. SCHUYLER  
Recorder T. DOMAROSKI  
Helper H. HUNT

MAP 4

Road No. Co. 38  
Road Name OAKLAND RD  
Sheet No. 1 OF 2  
Date 4-21-70  
County BALTIMORE DIST. 6

879-685

129	LOCAL	FARM	073	12" CMP	
AS	LOCAL	H	072		
AD			068	H	
FR			064		
*		Co. 39 NEW FREEDOM RD			
		FARM	052		
			047	15" CMP	
			038		
			033	FARM	
FA	LOCAL		032		18'H
			028	SEE BR. SHEET 1A	20' CW
				<del>0230</del>	X
NON	LOCAL		021		90° ↑
RURAL			013	FARM	16'H
			007		20' CW
			005	15" CMP	24'H
		Co. 37			28' CW
V	V	KEENEY MILL RD	000		V

E ↑





SHA 51.3-8  
11-15-72

STATE HIGHWAY ADMINISTRATION OF MARYLAND

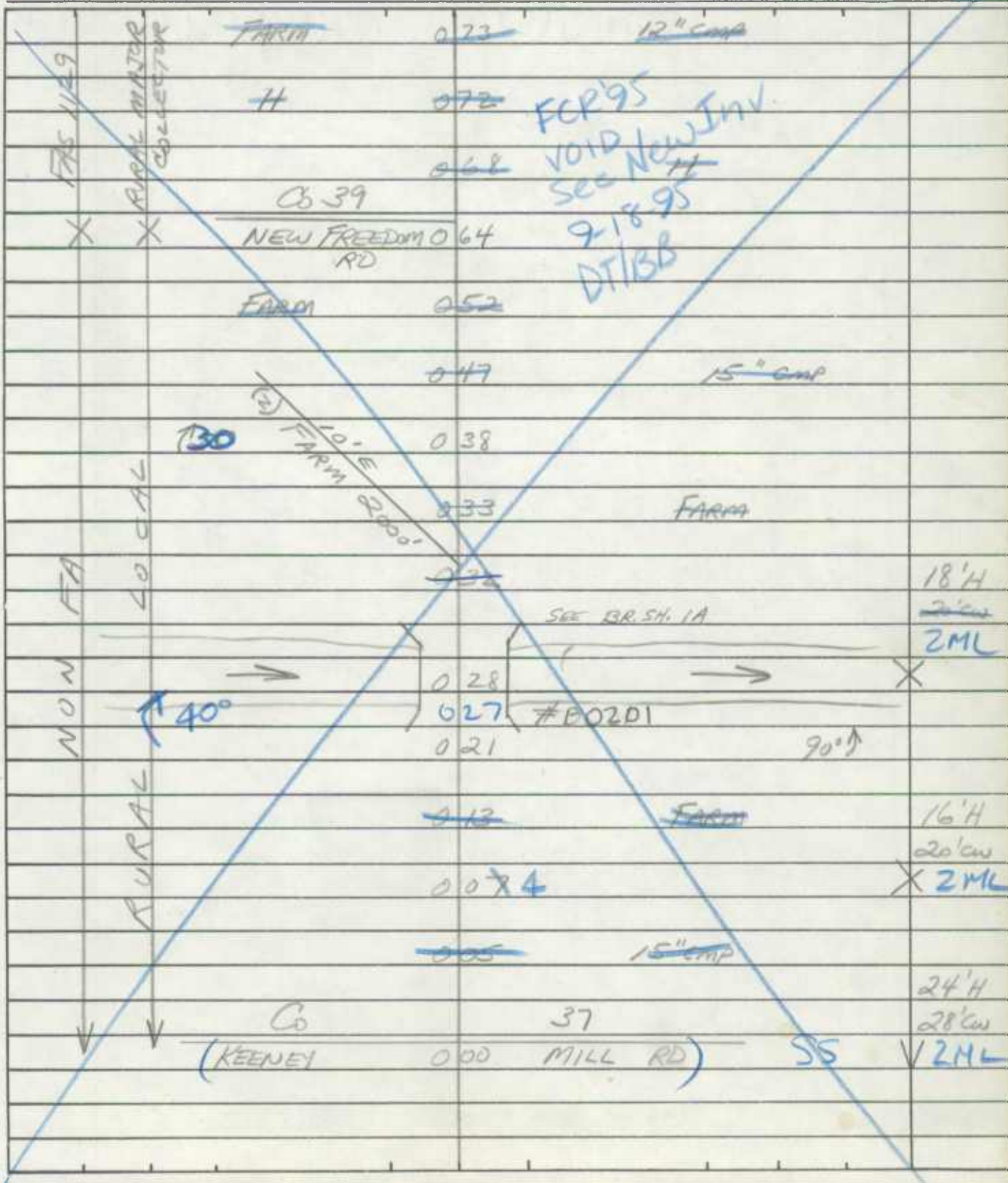
FAR BMATS(OUTSIDE)  
ROAD INVENTORY SHEET

FCR'95  
9-8-95  
DT188

Party Chief M.B. -OFF. INV.  
Recorder \_\_\_\_\_  
Helper \_\_\_\_\_

Road No. C. 38  
Road Name DARLAND RD.  
Sheet No. 1 OF 4  
Date 4-21-70 REV. 1-17-78  
County BALTO. DIST. 6  
State Coordinates 879-685

Map No. 4





SHA 51.3-8  
11-15-72

STATE HIGHWAY ADMINISTRATION OF MARYLAND

ROAD INVENTORY SHEET

Party Chief \_\_\_\_\_  
Recorder \_\_\_\_\_  
Helper \_\_\_\_\_

Road No. Co 38  
Road Name OAKLAND RD  
Sheet No. 3 OF 4  
Date \_\_\_\_\_  
County BALTO. DIST. 6  
State Coordinates \_\_\_\_\_

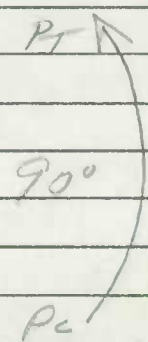
Map No. \_\_\_\_\_

			264	
		APT 800 PC	264	
			264	
		15" CMP	<del>260</del>	
			253	
		APT 35" PC	250	
			240	
		Co 52		16' G ZML
		KELLER RD	2215	X
			225	FARM 600'
		800' FARM	198	
		24" CMP	<del>177</del>	
		145° FARM	18089	
			1780	
		CBC 20'W X 10'D X 12'L	1776	
			174	FARM 300'
			173	
			160	

PCR '95  
VOID  
SEE NEW INV  
9-18-95  
DT/BB

NON FA

RURAL LOCAL



SAME

ROAD INVENTORY SHEET

Road No. 338  
Road Name OAKLAND RD  
Sheet No. 4 OF 4  
Date \_\_\_\_\_  
County BALTO. DIST. 6  
State Coordinates \_\_\_\_\_

FCR '95  
VOID  
See New Inv.  
9-18-95  
DTIBB

NON FA ↑

RURAL LOCAL ↑

~~44~~ 44 ~~49~~  
FREELAND 3043 RD

H 297

↑40° 294

SAME

FAR  
Bm 415 (OUTSIDE)

FCR'95  
7-8-95  
DTIBB

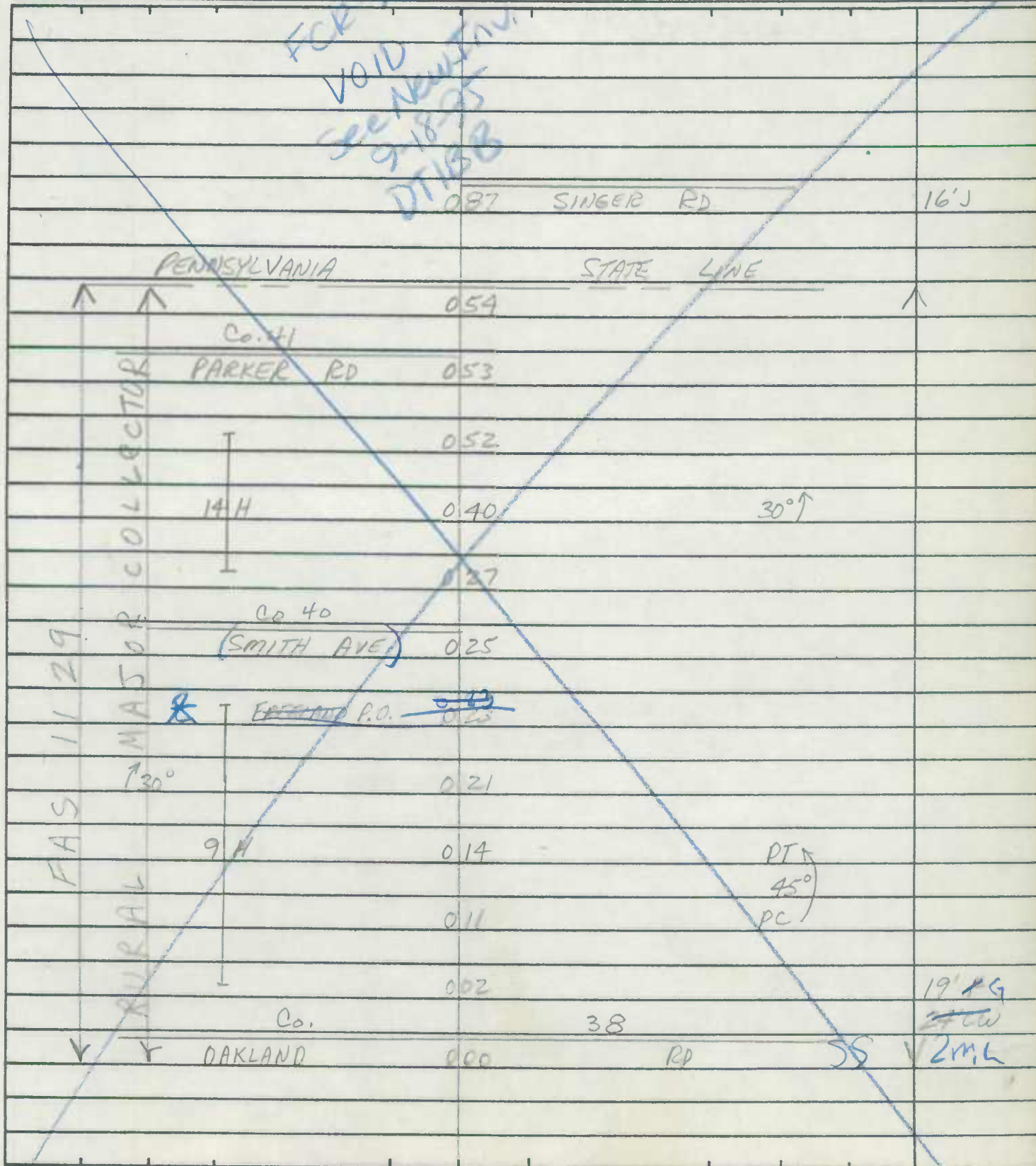
ROAD INVENTORY SHEET

MAP 4

Party Chief E. SCHUYLER  
Recorder T. DOMBROSKI  
Helper H. HUNT

Road No. Co. 39  
Road Name NEW FREEDOM RD  
Sheet No. 1 OF 1  
Date 4-20-76  
County BALTIMORE DISC

882-685





FAR  
BmATS (OUTS, 00)

FCR'95  
9-8-95  
DTIBB

ROAD INVENTORY SHEET

MAP # A12

Party Chief E. SCHUYLER  
Recorder T. DOMAROSKI  
Helper H. HUNT

Road No. Co. 44  
Road Name FREELAND RD  
Sheet No. 10F6  
Date 4-20-70  
County BALTIMORE DIST 6

TRANSFER  
LETTER  
2-15-89  
(MP 334-575)

FCR'95-671

	700	128	VOID New Inv	
			SEC 95	
			9-18-95	
			DTIBB	
		108	12' CMP	
		099	12' CMP	
			Co. OP 5896	
		096	HESSON RD	73-45
		071	H	CT.C. 4777
				20' XI
		060	15' CMP	24' W
				X ZML
			(No Name) F	
			FARM OP 6722	54
			300' FARM	
		023	800' FARM	
		016	12' CMP	
		012	FARM	
		009		
		002	CEM	
		001	CH	CT.C. 4777
				21' XI
				2-4' E SHO.
		000	Rd.	SS
				V ZML

RURAL MAJOR FAS 413 COLLECTOR

FAS 1128

N.E.  
↑

ROAD INVENTORY SHEET

Road No. Co. 44  
 Road Name FREELAND RD  
 Sheet No. 2 OF 8  
 Date 4-20-70  
 County PATUMORE DIST. 6

PCR 95  
 VOID  
 See New IN 98  
 9-18-95  
 DT/BB

1128 FAS RURAL	COLLECTOR						
	MAJOR						
	90°	#	1591				
		#	1587	15" GRP			C.T.C. 477
		#	1586	300'	#		20' XI
		#	1585				24' CW
		#	1584				X 2ML
		#	1583				
		#	1582				
		#	1581				C.T.C. 477
		#	1376			45° ↑	20' XI
		#	136				2-2' E SHO.
		#	130			150° ↑	X 2ML
			1257				
			122				

Co. 42  
 MILLERS MILL RD

SEE BR SHEET 1A

BR. NO. B 0037

12" GRP

SAME




ROAD INVENTORY SHEET

MAP 4

Party Chief E. SCHUYLER  
 Recorder T. DOMBRDSKI  
 Helper H HUNT

Road No. Co. 44  
 Road Name FREELAND RD  
 Sheet No. 3066  
 Date 4-20-70  
 County BALTIMORE DIST. 6









FAR  
BmATS (OUTSIDE)

FCR'95  
9-8-95  
DT/BB

ROAD INVENTORY SHEET

Party Chief E. SCHUYLER  
Recorder T. DOMBROSKI  
Helper H. HUNT

MAP 4

Road No. Co. 46  
Road Name RIDGE RD  
Sheet No. 1 OF 1  
Date 4-21-70  
County BALTIMORE DIST. 6

886-680

FOR 95  
VOID  
see New Inv.  
9-18-95  
DT/BB

FAS 1129 RURAL MAJOR COLLECTOR	RAKLAND	Co. 38	0912	RD	
			092	12" CMP	
			078		H
			070		H
			060		H
			054		H
		FARM 10'E 2000'		050	12" CMP
		FARM 10'E 1500'		045	
				041	
				030	6H 10'
				026	20' X G 24' CW X 2ML
		POWER LINES		020	
			002	19' G	
	Freeland	Co. 44	000	RD	
				SS	
				24' CW X 2ML	

NW ↑



FAK  
 BIRCHMATS (OUTSIDE)  
 ROAD INVENTORY SHEET

MAP 4

Party Chief E. SCHUYLER  
 Recorder T. POMERANSKI  
 Helper H. HUNT

Road No. Co. 51  
 Road Name OAKLAND RD  
 Sheet No. 1 OF 2  
 Date 4-21-70  
 County BALTIMORE DIST. 7

893-685

	←	127 177 ←	CBC 20'W, 10'D, 18'L	
PC		126 178		
		114 190	FARM 45°	
		113 191	24° CMP	
		106 198 800	FARM	
FARM 600'		079 225		
		077 227	KELLER RD	
		073 241		
		054 250		PT 35°
		051 253		PC
		044 260	15° CMP	
		042 262		PT 80°
		040 264		PC
		010 294		40°
		007 297		
H MD		000 304	RD	16' F 20' CW
FREELAND				

N.W. ↑

ROAD INVENTORY SHEET

Road No. Co. 51  
 Road Name OAKLAND RD  
 Sheet No. 2 OF 2  
 Date 4-21-70  
 County BAITIMORE DIST. 7

		2	37.86	GEESEY RD
				STATE LINE
MASON STONE	PENNSYLVANIA MARYLAND	1	93.44	STATE LINE
				8'F
				18'CW
			189.40	X
	FARM		188.39	
			179.30	H
	FARM		173.24	
↑PT 30° PC			171.22	14'F
				14'CW
			164.15	→ CBC 18'4.10'D 20'W 30°↑ X
↑90°			161.12	
			158.09	H
	UNDERGROUND TEE		155.06	CABLE
	Co. 38			144
	OAKLAND RD		149.155	155
				304
	H		138.166	
			131.173	
↑PT 90°	FARM 300'		130.174	
				SAME







FAR  
BIMATS (OUTSIDE)

89-141  
DT/CB  
2/23/90

DT GO  
REV 2/24/88  
(87-18, 95)

ROAD INVENTORY SHEET

MAP A-12


Party Chief E. SCHUYLER  
Recorder T. DOMAROSKI  
Helper H. HUNT  
C. PERRY

Road No. Co. 70  
Road Name MIDDLETOWN RD  
Sheet No. 1 OF 11  
Date 4-27-70  
County BALTIMORE DIST. 7

90-76, 77, 68, 67  
3-19-81  
G3/TM  
85-30  
5-29-91  
66/DJ/CR

VEF 5-10-77  
MZ - CM


896-654



ROAD INVENTORY SHEET

Road No. Co 70  
 Road Name MIDDLETOWN RD  
 Sheet No. 2 OF 11  
 Date 4-27-70  
 County BALTIMORE DIST. 7

RURAL FAS MAS FOR COLLECTOR 1127



SAME

ROAD INVENTORY SHEET

MAP 4

Party Chief E. SCHUYLER  
 Recorder T. DOMAROSKI  
 Helper H. HUNT  
C. PERRY

Road No. Co. 70  
 Road Name MIDDLETOWN RD.  
 Sheet No. 3 OF 11  
 Date 4-27-70  
 County BALTIMORE DIST. 7

			<del>244</del> 291	H	
			<del>240</del> 237	H	
	8 H		<del>236</del> 233		
			<del>234</del> 231		
			<del>231</del> 228	H	
			<del>226</del> 223	H	
			<del>222</del> 219	H	
			<del>215</del> 212		
			<del>212</del> 209		
			<del>210</del> 207	H	45°
	H		<del>204</del> <del>201</del> 199		PC
			<del>195</del> 192	H	
			<del>191</del> <del>188</del> 185		CBC 10' L, 9' D, 36' W
			<del>179</del> 176		
			<del>174</del> 171		
			<del>166</del> 162		

FAS 1127 COLLECTOR  
 FAS FOR FAS 1127  
 FAS MAL  
 FAS AL  
 FAS R  
 FAS Q  
 FAS PC  
 FAS 250

FCR '95  
 Sec New Inv.  
 9-19-95  
 DT/BB

PC  
 45°  
 PC  
 SAME  
~~241~~  
~~212~~  
~~201~~

ROAD INVENTORY SHEET

Road No. Co. 70  
 Road Name MIDDLETOWN RD  
 Sheet No. 4 OF 11  
 Date 4-27-70  
 County BALTIMORE DIST. 7 & DIST. 6

		<del>297</del> 316 400' FARM		
				21' I
	H	<del>297</del> 306		21' CW
				2ML
	H	<del>297</del> 3010	H	X
1127 COLLECTOR 437 90 FASOR FASOR FASOR RURAL RURAL COOPER RD		<del>293</del> 301 15" CMP		<del>21' I</del>
			Co. 68	<del>21' CW</del>
		<del>292</del> 98 RAYVILLE RD	X	* SAME
		<del>298</del> :	PC	C.I.C. 4.7.77
		<del>295</del> 3	PC	<del>21' I</del>
		<del>291</del> 291 12" CMP		<del>21' I</del>
		<del>294</del> 289	X	* SAME
		<del>294</del> 284		24' S
		<del>294</del> 281		2-6' I STR
		<del>292</del> 279	H	X.T.C. 4.7.77
				21' I
	H	<del>277</del> 273		<del>21' I</del>
				2ML
	H	<del>275</del> 272 END 7 <sup>th</sup> DIST BEGIN DIST. 6		X
	H	<del>267</del> 266		
		Co 77		
		<del>254</del> 251		
	H	<del>252</del> 249		
				SAME

PCR 95  
 VOID  
 See New Inv  
 9-19-95  
 DT/B2

GEN SPEC 69  
 Co. 68  
 RAYVILLE RD  
 Co 69

1127  
 COLLECTOR  
 437  
 90  
 FASOR  
 FASOR  
 FASOR  
 RURAL  
 RURAL  
 COOPER RD


85°

SAME

ROAD INVENTORY SHEET

Party Chief E. SCHUYLER  
 Recorder T. DOMAROSKI  
 Helper H. HUNT  
C. PERRY

Road No. Co. 70  
 Road Name MIDDLETOWN RD  
 Sheet No. 5 OF 11  
 Date 4-27-70  
 County BALTIMORE DIST. 6



ROAD INVENTORY SHEET

Road No. Co. 70  
 Road Name MIDDLETOWN RD  
 Sheet No. 6 OF 11  
 Date 4-27-70  
 County BALTIMORE DIST. 6

FAS 1127 MAJOR COLLECTOR						

FORGOT  
 VOID  
 SEE NEW INV  
 9-19-75  
 DT/BB

495 502  
 498 495 FARM  
 495 492 H  
 490 477  
 477 476 12" CMP  
 467 464 300' H  
 464 461 12" CMP  
 459 454  
 457 452 H  
 456 453  
 Co. 61  
 GORE MILL RD.  
 443 440  
 67 DIST. ELEM. SCHOOL  
 438 437  
 Co. 73  
 BULLS SAW MILL RD.  
 430 433  
 418 415 H

SAME



94-102  
BB-AH  
1/10/95

ROAD INVENTORY SHEET

MAY 7

Party Chief E. SCHUYLER  
Recorder T. DOMAROSKI  
Helper H. HUNT  
C. PERRY

Road No. Co. 70  
Road Name MIDDLETOWN RD  
Sheet No. 7 OF 11  
Date 4-27-70  
County BALTIMORE DIST 6

COLLECTOR	H	<del>569</del> 569	H	21' I
	H	<del>566</del> 563		2 ML
	H	557		X
	H	<del>564</del> 564	H	21' I
	H	555		21' I
	H	<del>550</del> 549		2 ML
		552		X
		GEN. STORE	<del>550</del> 547	
		Co. 23		
		BECKLEYSVILLE RD.	<del>548</del> 541	
MAJOR	H	<del>546</del> 543		
		<del>542</del> 539	CH	
		<del>541</del> 530	Co. 44 DELANO RD	
MAJOR		<del>538</del> 532	CH	
		<del>524</del> 528		X
RURAL	H	<del>520</del> 521	CEM.	✓
		<del>523</del> 525	H	
RURAL		<del>517</del> 510		21' I
		<del>517</del> 510		2 ML
RURAL		<del>514</del> 511	H	
	H	<del>511</del> 508		
				SAME

PER 95  
VOID New  
see DT BB

FAS 437

FAS 432

ROAD INVENTORY SHEET

Road No. Co. 70  
 Road Name MIDDLETOWN RD  
 Sheet No. 8 OF 11  
 Date 4-27-70  
 County BALTIMORE DIST. 6

RURAL FAS FAS MAJOR COLLECTOR 1127			<del>686 683</del> 15" CMP	
		Co. 20		
		FLINTSTONE RD	<del>651 644</del>	
		H	<del>649 646</del>	
			<del>649 641</del>	
			<del>640 637</del>	
		TAVERN	<del>639 624</del>	
		H	<del>632 619</del>	
			Co. 37	
			<del>602</del> KEENEY MILL RD	
		<del>587 586</del> 12" CMP		
	H	<del>588 585</del>		
	H	<del>586 583</del> 12" CMP		
	H	<del>582 579</del>		
	H	<del>579 576</del>	H	
	H	<del>578 573</del>	H	
		<del>575 572</del>	H	
	GAS STATION	<del>574 571</del>	H	
	E	567	E	

VOID  
 See New York  
 9-19-95  
 DT/B

SAME



ROAD INVENTORY SHEET

Road No. Co. 70  
 Road Name MIDDLETOWN RD  
 Sheet No. 10 OF 11  
 Date 4-27-70  
 County BALTIMORE DIST

			<del>914 911</del>		
			<del>909 900</del>		
			<del>906 905</del>		
			<del>903 900</del>		
			<del>899 896</del>		
			<del>896 893</del>		
			<del>891 891</del>		
			886		
			<del>887 885</del> 78		AVENUE
			<del>881 881</del> 76		
		Co. 4	<del>880 880</del> 74		
			<del>880 878</del> 2		
			<del>878 878</del>		FARM
			<del>874 874</del> 15' GRIP		
		Co. 22			
		SLAB BRIDGE RD	<del>838 838</del> 10		
			<del>836 833</del>		
		FARM	<del>836 825</del>		
					SAME

FCR 105  
 9-19-95  
 VOID  
 See New Inv.  
 DT/BB

COLLECTOR  
 MAJOR  
 FAS  
 RURAL

30°  
 45°  
 45°

BAKER SCHOOLHOUSE





FAR  
BMAATS (OUTSIDE)  
ROAD INVENTORY SHEET

WISEBURG RD

FCR'95  
9-12-95  
DT/BB  
80-EXT/TT  
51-181

MAP 4

Party Chief E. SCHUYLER  
Recorder T. DOMARSKI  
Helper C. PERRY

Road No. Co. 88  
Road Name WISEBURG RD  
Sheet No. 1 OF 5  
Date 5-4-70  
County BALTIMORE DIST. 7

896-652

	H	0.63	15" CMP	
		0.56	15" CMP	
		0.50		
		0.48		H
	CH	0.43		
		0.41		H
		0.39		H
		0.37		
		0.34		H
		0.32		H
		0.30		H
		0.27	<del>20" CMP</del>	
		0.15	15" CMP	
		0.09	30" CMP	20' X 1'
	MD			45'
	YORK	0.00		RD

FAS 1235

MATOR COLLECTOR

FAS 217

CEM

FCR'95  
VOID  
See New Inv. No. 56  
9-20-95  
DT/BB

CO. 89  
REMOVED

SE ↑

SS V 2ML

ROAD INVENTORY SHEET

WISEBURG RD

Road No. Co. 88  
 Road Name WETSAYGE RD  
 Sheet No. 2 OF 5  
 Date 5-4-70  
 County BALTIMORE DIST. 7

COLLECTOR			125	H	
		Co. 90			
		PETERS AVE	122		PC
			1181		18" CMP
			112		H
			109		H
			107		
		H	105		
			102		H
			14' FARM 1400	100	
MAJOR			094		H
			090		H
			086		12" CMP H
			077		H
			073		H
		H	067		
			066		T
					20' E
					AML
					SAME

FCE 95  
 VOID  
 See New 9/10/95  
 DT 188B  
 0.1' (1.0)

FAS 1235  
~~FAS 1235~~

RURAL

6 H











FAR  
BmATS (OUTSIDE)

FCR 95  
9-12-95  
DT/BB

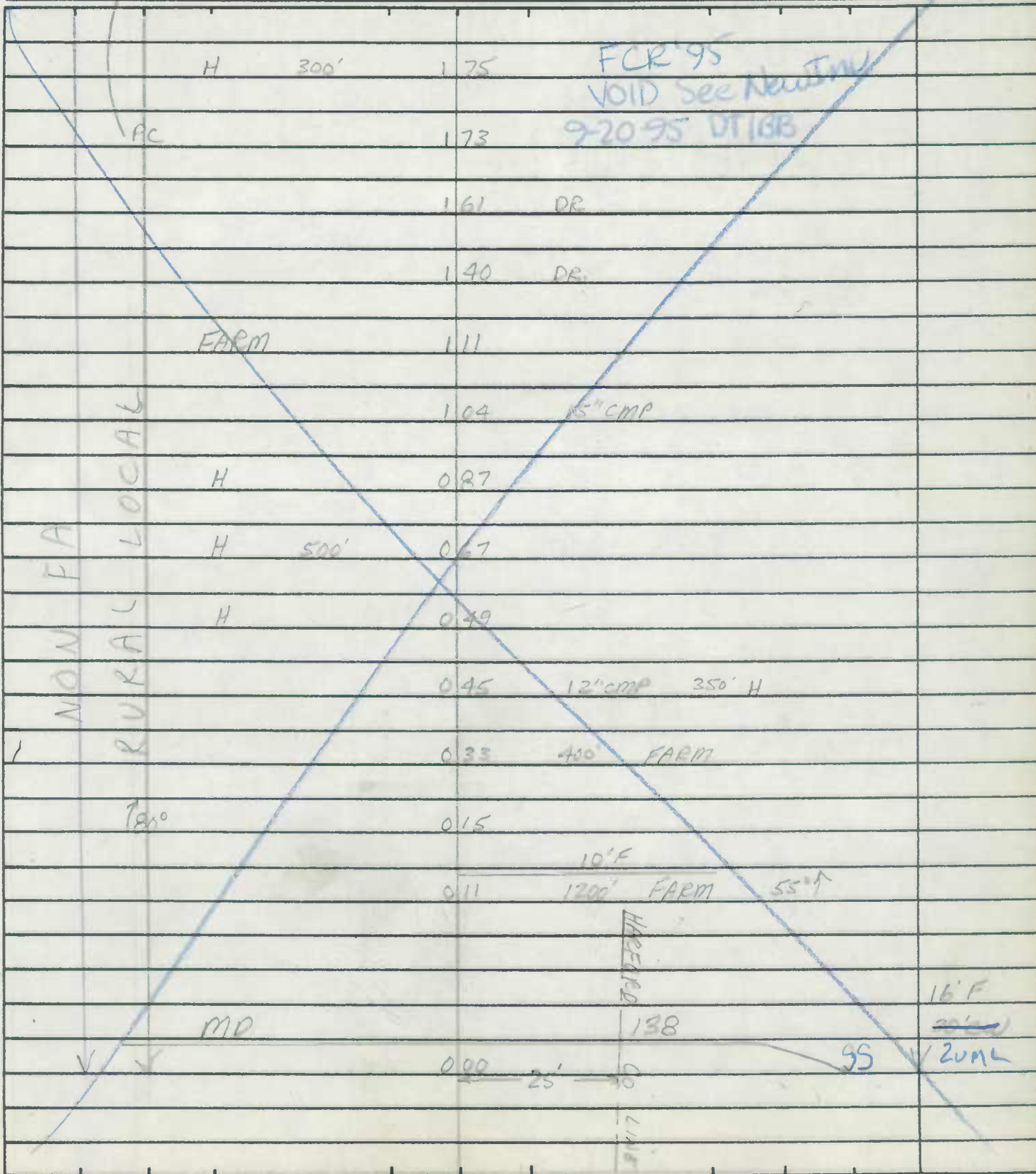
ROAD INVENTORY SHEET

MAP 4 E 5

Party Chief E. SCHUYLER  
Recorder J. DOMBROWSKI  
Helper C. PERRY

Road No. Co. 95  
Road Name HUNTER MILL RD  
Sheet No. 1054  
Date 5-4-70  
County BALTIMORE DIST. 10

922-650



FCR 95  
VOID See News Item  
9-20-95 DT/BB

W  
↑

HEADEND  
LINE





ROAD INVENTORY SHEET

Road No. Co. 95  
 Road Name HUNTER MILL RD  
 Sheet No. 4 OF 7  
 Date 5-4-70  
 County BALTIMORE DIST. 7

FCR 95  
 VOID  
 See New Inv  
 9-20-95  
 DT/BB

BIG FALLS RD  
 Co 130

Co. 88

3724 WEISBERG RD  
 WISECURE

374 PAPER MILL

371 H

PAID - CENTRAL  
 BIKE

RR (see crossing sheet)

3613 TRAIL TRACK

~~APC 575 DE 9 A ABAN~~

↑  
 FA  
 ↑  
 RURAL LOCAL

SAME



# FAR B MATS (OUTSIDE)

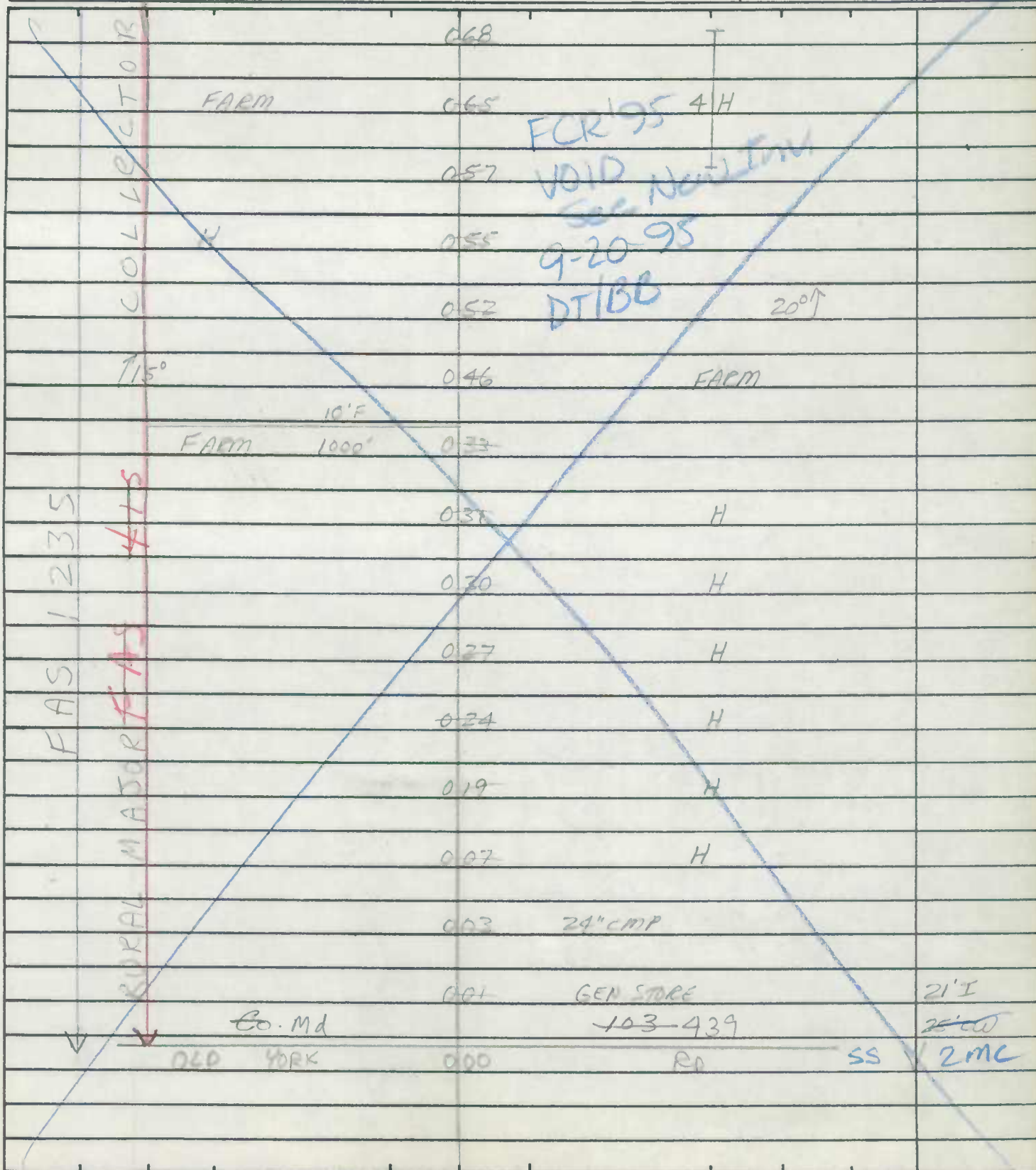
FCR 95  
9-12-95  
DT/BB

## ROAD INVENTORY SHEET

MAP 4

Party Chief E. SCHUYLER  
Recorder T. DOMBROSKI  
Helper C. PERRY

Road No. Co. 96  
Road Name GRAYSTONE RD  
Sheet No. 1 OF 5  
Date 4-30-70  
County BALTIMORE DIST. 7  
915-669





ROAD INVENTORY SHEET

MAP 4

Party Chief E. SCHUYLER  
 Recorder T. DOMBRASKI  
 Helper C. PERRY

Road No. Co. 96  
 Road Name GRAYSTONE RD  
 Sheet No. 3 OF 5  
 Date 4-20-70  
 County BALTIMORE DIST. 7

FAS 1235 RURAL MAJOR FAS #15 COLLECTOR		VOID See New INV. 9-20-95 DT/BS	311	18" CMP	
			306		H PC
			301	15" CMP	
		H	299		
			297	15" CMP	
			290		H
			275	15" CMP	
			270		H
		H	264		
			260	Co. 100 TYSON RD	
		FARM	257		
			247	12" CMP	8 H
			237		
		FARM	231		H
			197	7 <sup>TH</sup> DISTRICT SHOP	
		194		H	
				SAME	

ROAD INVENTORY SHEET

Road No. Co. 96  
 Road Name GRAYSTONE Rd  
 Sheet No. 4 OF 5  
 Date 4-30-70  
 County BALTIMORE DIST. 7

FCP '95

VOID  
SEE NEW TIES  
9-20-75  
DT/RS

FAS 1235 FAS MAJOR FAS RURA RURA	COLLECTOR				
			384	12" CMP	
			384	18" CMP	
			378	18" CMP	180°
			374		H
			370	15" CMP	H
			368	15" CMP	
			364	15" CMP	
			359	15" CMP	
			349		
		340	24" CMP	PT 50° PC	
	FARM	325			
		324			
	H	318		H	
	H	315			
	H	312		PT 80°	
				SAME	

75°

730°

65°







ROAD INVENTORY SHEET

Road No. Co. 97  
 Road Name VERNON RD  
 Sheet No. 2 OF 3  
 Date 5-4-70  
 County BALTIMORE DIST 7

			200	8'0"	1200'	FARM
			195			
			193	15" CMP		
			1897			35° ↑
			188	24" CMP		
			1831			
			1776	15" CMP		40° ↑
			173	15" CMP		
			162			H
			15159			
			1515			CH
		H	200'	1514		
		H		144		
			139	12" CMP		
		H		136		
		<del>MA</del>	<del>142</del>			
		WHITE HALL	1343		Co. 98	
					Rd	SS
						SAME

FCR 95  
 VOID SEE NEW TAV.  
 9-20-95  
 DT/OS

RURAL MINOR AFTER FA  
 735°  
 735°  
 735°





# BMAIS (OUTSIDE) FAR

MAP 10 + 4

## ROAD INVENTORY SHEET

TRACEYS STORE ROAD

Party Chief \_\_\_\_\_  
Recorder BALTO. CO.  
Helper \_\_\_\_\_

Road No. 124  
Road Name Co. 125  
Sheet No. 1-3  
Date 5-8-70  
County BALTIMORE DIST. 5


NAME CHANGE WAS MT. CARMEL  
EXEC. ORDER RD CO. 125  
MAY 5, 1976

877-645

		0 70	15" CMP	
		0 61	← WIRE ROPE	
	END COUNTY	0 60	MAINT.	
		0 52	12" CMP	
	H	0 51		
NON RURAL		0 39	24" CMP	
	FARM	0 31		
LOCAL	H	0 20		
		0 18	14' F 600' ENT. TO CONNIE LEA CLUB	
	FARM	0 07		
		0 02	24" CMP	16' G 24' C.W.
	PRETTYBOY DAM		ROAD	
	Co.	0 00	126	

BALTO. CITY  
 PRETTYBOY RESERVOIR  
 125

NW  
↑



# B MATS (OUTSIDE) FAR

MAP 10

TRACEYS STORE ROAD



## ROAD INVENTORY SHEET


Party Chief \_\_\_\_\_  
Recorder \_\_\_\_\_  
Helper \_\_\_\_\_

Road No. 124  
Road Name Co. 475  
MI. CORNELI ROAD  
Sheet No. 2-3  
Date 5-8-70  
County BALTIMORE DIST.


877-645

	H	207			
	(75°)	203			
		200		H	
		197		15" CMP	
RURAL		191		18" CMP	16' B 26' C.W.
		167		H	
FA	FARM	146		60°	
NON LOCAL	BEGIN COUNTY	175	MAINT.	90°	X
		171		15" CMP	CITY
		109		15" CMP	RESERVOIR
		096			BALTIMORE
	PT	090			6125
	50°	084		15" CMP	PROT TV BOY
	PC	079			









# BMATS (OUTSIDE) FAR.

MND 10 + 4

## ROAD INVENTORY SHEET

Party Chief \_\_\_\_\_  
 Recorder BALTO. CO.  
 Helper \_\_\_\_\_

Road No. Co. 126  
 Road Name PRETTYBOY DAM ROAD  
 Sheet No. 1-3  
 Date 5-8-70  
 County BALTIMORE DIST. 5

NAME CHANGE FROM  
 MT. CARMEL ROAD  
 EXEC. ORDER 12/15/75

873-640

	H	0 52				
↑		0 49		CEM		20' H
↓		0 47				2-2' F SHOUL
	H	0 47				
	<u>MT. CARMEL</u>			<u>ROAD</u>		
	MD.	0 45		137		X
↑		0 44		Ch.	CEM	
↓		0 40				
↑		0 39				
↓	Ch. HALL	0 39				
↑		0 32		FARM		
↓	(35°)	0 20				
↑		0 14		24" C.M.P		
↓	(45°)	0 14				
	FARM	0 09				18' H
	H	0 06				20' C.W.
↑	YECHE			ROAD		
↓	C.	0 00		151		W

NON-FA  
COLLECTOR-RURAL  
MINOR






# BMATS (OUTSIDE) FAR

## ROAD INVENTORY SHEET

Party Chief \_\_\_\_\_  
 Recorder \_\_\_\_\_  
 Helper \_\_\_\_\_

Road No. Co. 126  
 Road Name PRETTYBOY DAM ROAD  
 Sheet No. 2-3  
 Date 5-8-70  
 County DIST. 5

NON-FA COLLECTOR RURAL	50° pe	1 22			
	H	1 17			
	H	1 13			
	H	1 07	QUAIL HILL COURT Co. 5958		
		0 91		45° ↗	
		0 89		 5 H 	
		0 80			
		0 79			
	MINOR	75° ↗	0 75		
		H	0 73	H	20' H 2-2' F SBL
H		0 70	H		
H		0 65	H		
		0 57	24" C.M.P.	 C.E.M. 	



# BMATS (OUTSIDE) FAR

## ROAD INVENTORY SHEET

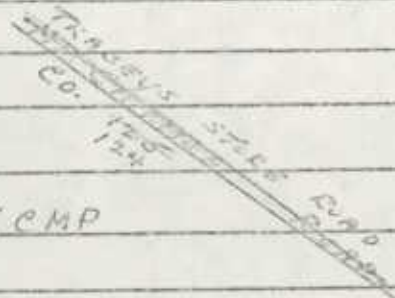
Party Chief \_\_\_\_\_  
 Recorder \_\_\_\_\_  
 Helper \_\_\_\_\_


Road No. Co. 126  
 Road Name Pretty Boy Dam Rd  
 Sheet No. 3-3  
 Date 5-8-70  
 County \_\_\_\_\_ Dist. 5

# 2

MUN 4620

↑	<u>BEGIN CITY MAINT</u>		<u>FALLS ROAD</u>		
	<u>END BRUTO. CO. MAINT</u>	1 81	<u>Co. 127</u>	95°	X
	12" CMP	1 80		H	
RURAL	RESTAURANT	1 79			
		1 70		H	
	PT ↑ H	1 67			2-3' H 30' CW
	75° H	1 63			
	PT ↓ H	1 60			
FA	24" CMP	1 48			
NON		1 47			X
MINOR COLLECTOR		1 45	18" CMP		
		1 35	H		20' H 2-2' SW
	PT ↑	1 29			





FAE  
BmATS (OUTSIDE)

FCR 95  
9-12-95  
DT/BB


ROAD INVENTORY SHEET

MAP 4411

Party Chief E. SCHUYLER  
Recorder T. DOMBROSKI  
Helper M. LLOYD

Road No. Co. 132  
Road Name McCORMAS Rd  
Sheet No. 1 OF 2  
Date 5-8-70  
County BALTIMORE DIST. 10

912-652



ROAD INVENTORY SHEET

Road No. Co. 132  
 Road Name Mc COMAS RD  
 Sheet No. 2 OF 2  
 Date 5-8-70  
 County BALTIMORE DIST, MD

FCR '95  
 9-20-95  
 VOID ~~SEE~~ New INV  
 DT/MS

NON  
 EVALUATOR  
 EVALUATOR

MD 138  
 TROYER RD SS

H 300 T68

T65

Co. 230

1672 WESLEY CHAPEL RD

18' F  
 ZUML

X

18' G  
 ZUML



ROAD INVENTORY SHEET

Road No. Co. 151  
 Road Name YECHO RD  
 Sheet No. 2055  
 Date 5-8-70  
 County BALTIMORE DIST. 5

			157	12" CMP	
	#		152		
COLLECTOR	#	530'	149		
	*	DUBBS	139	155	X
	#		137		#
	VOID	See New	134		#
	9-19-51	DT/BSB	122		
	→	118	→ C.C. 16' L, 4' 0.22' W 30° ↑		
	#		112		
NON FA	#		102		200 ↑
			100	12" CMP	450 ↑
			082	Co. 154 DUBBS RD	450 ↑
DURAL MINOR			080	15" CMP	
	X		078		166 2ML
	X		078	15" CMP	
	X		067		#



ROAD INVENTORY SHEET

MAP 10

Party Chief E. SCHUYLER  
 Recorder T. DOMBROSKI  
 Helper M. LLOYD

Road No. Co. 151  
 Road Name YEOHO RD  
 Sheet No. 3 OF 5  
 Date 5-8-70  
 County BALTIMORE DIST. 5

		<del>241</del>	
	#	<del>245</del>	VOID
		<del>244</del>	see New Inv.
		<del>237</del>	9-19-95
		<del>234</del>	#
		<del>231</del>	#
		<del>229</del>	Co. 152
		<del>225</del>	TRACEYS RD
	X	<del>221</del>	15 <sup>th</sup> CAMP
	X	<del>210</del>	
	#	<del>206</del>	
		<del>203</del>	15 <sup>th</sup> CAMP
		<del>188</del>	153 RD
		<del>185</del>	#
		<del>174</del>	#
		<del>167</del>	#
			16'6"
			2 MC
			SAME

MINOR COLLECTOR  
 FA  
 ND N  
 RURAL

CO. BENSON MILL

ROAD INVENTORY SHEET

Road No. Co. 151  
 Road Name YEDHO RD  
 Sheet No. 4 OF 5  
 Date 5-8-70  
 County BALTIMORE DIST. 5 & DIST. 8

COLLECTOR	<del>353</del>			
	VOID	35048	45°	
	SEE NEW INV.			
	9-19-95	341	<del>350°</del>	
	DT/BB	327		
		3298	40°	
		3287	Co. 198 DUNCAN HILL RD	18'G
		Co. 219 COLD BOTTOM RD	66769 RD 401 STRINGTOWN RD	24'CW 2ML
		3281	REG'D DIST. 8 END DIST. 5	
		313		
NON FA RURAL MINOR		309	12" ASP	
		300	<del>H 1200' H</del>	
		283	5' ASP	
			OP 18	
		275	AKEHURST RD	
		221	H	
		261	<del>12" ASP H</del>	
			OP 19	
		254	ABELL LA	16'G 2ML
		249	H	
			SAME	

COLLECTOR

150°

NON FA

RURAL MINOR

H

SS

BOUNDARY

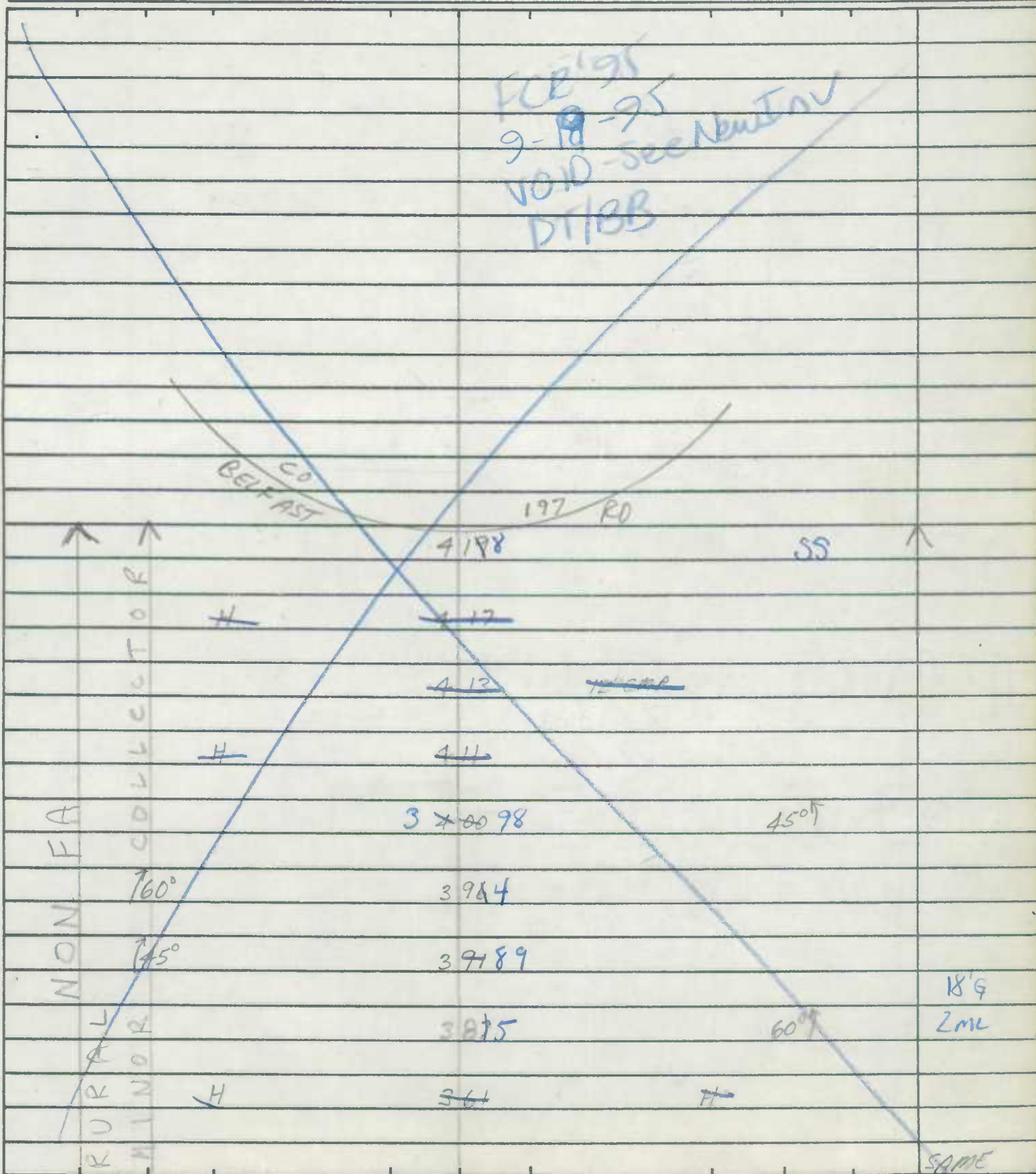
SAME

ROAD INVENTORY SHEET

MAP 10

Party Chief E. SCHUYLER  
 Recorder T. DOMAROSKI  
 Helper M. LLOYD

Road No. Co. 151  
 Road Name YEOHO RD  
 Sheet No. 5055  
 Date 5-8-70  
 County BALTIMORE DIST. 8









ROAD INVENTORY SHEET

MAP 10

Party Chief E. SCHUYLER  
 Recorder T. DODEROSKI  
 Helper M. LLOYD

Road No. Co. 162  
 Road Name TRENTON RD  
 Sheet No. 3 OF 5  
 Date 5-12-70  
 County BALTIMORE DIST. 5

		#	184	<del>12000</del> 10295	
		#	181		VOID see New Trk
			1+77 77	9 19 95	18' G
				DT 1BB	24' CW
					X 2ML
			191	<del>12000</del>	
		#	169		
			167	<del>12000</del>	
		#	160		
			157		
			155	NO. BPD 68	
				PINEY RUN	
		PC #	153		
			149	400' FROM PT	
			135		1000' ) # PC
			132		
		#	129		
			125		
		#	124		

FAS 426

COLLECTOR

NON MINOR

RURAL

75°  
PC

45°  
PC

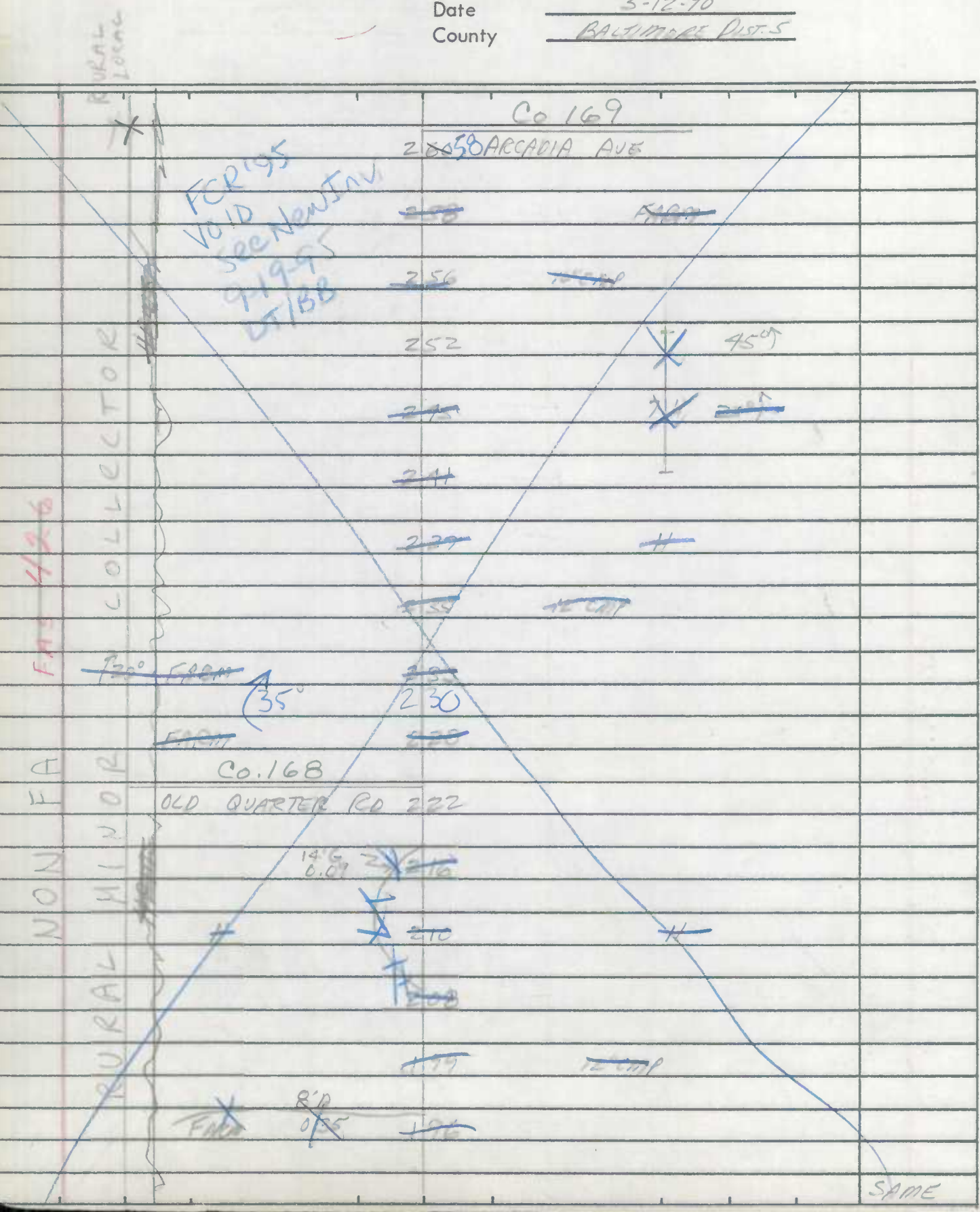
Little ←

← PINEY RUN

SAME

ROAD INVENTORY SHEET

Road No. Co. 162  
 Road Name TRENTON RD  
 Sheet No. 4 OF 5  
 Date 5-12-70  
 County BALTIMORE DIST. 5



SAME







ROAD INVENTORY SHEET

MAP 1049

Party Chief E. SCHUYLER  
Recorder T. DOMARSKI  
Helper M. LLOYD


Road No. Co. 169  
Road Name ARCADIA AVE  
Sheet No. 1051  
Date 5-12-70  
County BALTIMORE DIST. 5

845-630

		Co. 162		
		TRENTON	028	RD SS
		<del>H</del>	<del>027</del>	<del>H</del>
		<del>H</del>	<del>024</del>	<del>H</del>
		<del>H</del>	<del>022</del>	<del>H</del>
		Co. 170		
		CARNIVAL AVE	021	ENT TO V.F.D.
		<del>H</del>	<del>020</del>	<del>H</del>
		<del>H</del> (EXE)	<del>019</del>	<del>H</del>
		GARAGE	018	ARCADIA V.F.D.
		UPPER US. POST OFFICE (ARCADIA)	014	
		WESTERN PICKLELAND	013	P.D. (SEE GRADE CROSSING SHEET)
		<del>H</del>	<del>012</del>	<del>H</del>
		<del>H</del>	<del>011</del>	<del>H</del>
		<del>H</del>	<del>009</del>	<del>H</del>
		<del>H</del>	<del>007</del>	<del>H</del>
		MD	30	
		HANOVER	000	PIKE SS
				(78-179)
				22' HI
				24' CW
				2" MC

FCR'95  
VOID  
SEE NEW INV  
9-19-95  
DT-BB

832 008C  
CSX



E ↑



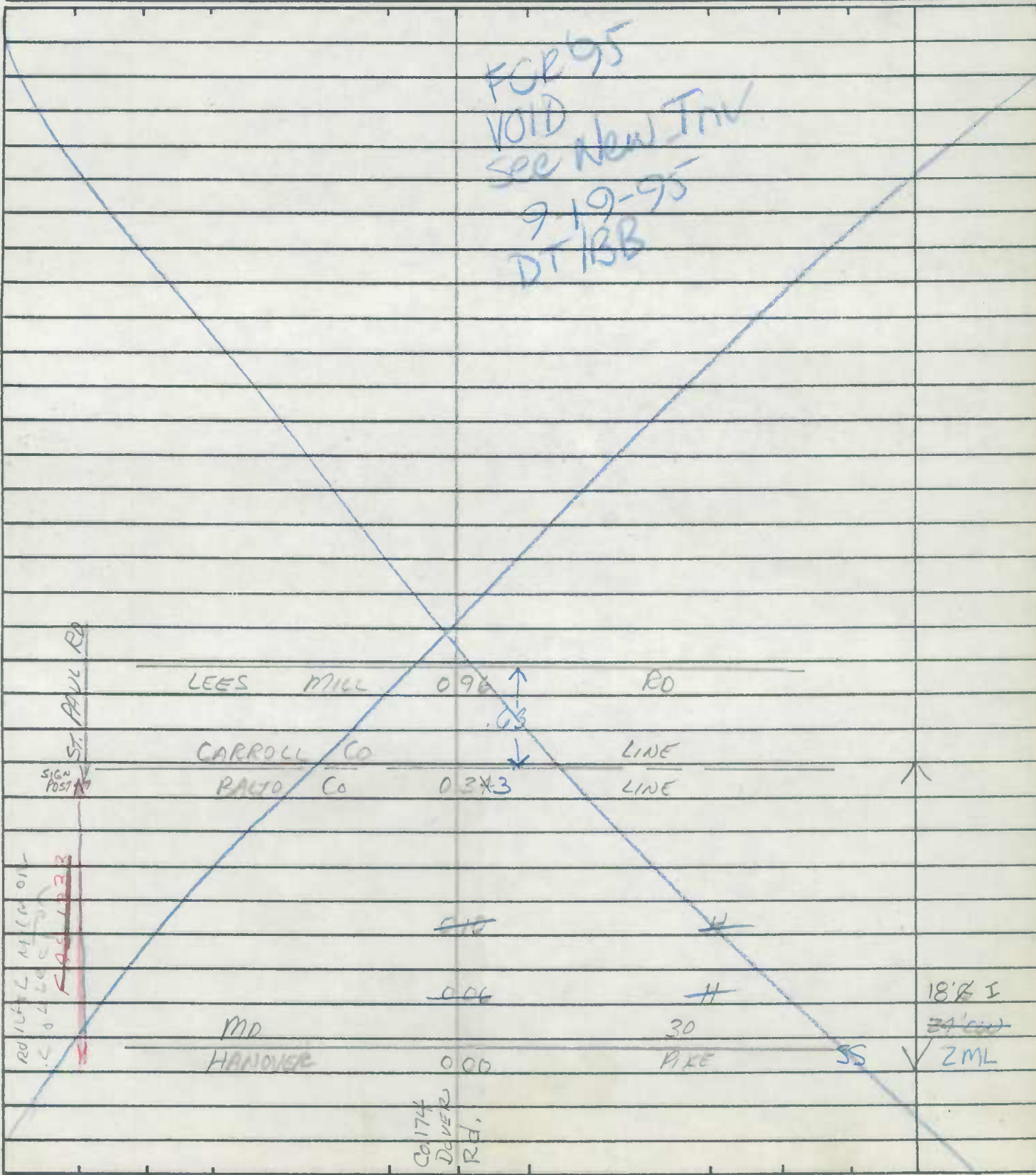
ROAD INVENTORY SHEET

MAP 9

Party Chief E. SCHUYLER  
Recorder T. DOMBRASKI  
Helper E. COOPER

Road No. Co. 173  
Road Name BARTNER RD  
Sheet No. 1 OF 1  
Date 5-12-70  
County BALTIMORE DIST. 4

845-629








ROAD INVENTORY SHEET

Road No. Co. 174  
 Road Name DOVER RD  
 Sheet No. 20F6  
 Date 5-11-70  
 County BALTIMORE DIST. 5



NON FA FAS 426

COLLECTOR

MINOR

RURAL

FCE 95  
 VOID Sec A New In  
 9-19 95  
 DTIBS

H  
 Co. 178  
 OSBORNE RD 141

164 X 121  
 500' H 200' FARM  
 148  
 145  
 144 12' P  
 H  
 136  
 119 16' CAP  
 T POWER 112 LINE  
 18' CAP 151  
 069  
 066  
 063  
 059  
 PT 80° PC

SARRE





ROAD INVENTORY SHEET

Road No. Co. 174  
 Road Name DOVER RD  
 Sheet No. 4 OF 6  
 Date 5-11-70  
 County BALTIMORE DIST. 5

NON FA 5 1/2 6 FA MINOR COLLECTOR RURAL	<del>328</del> <del>1000 FT</del> Co. 158 Boundary			
	BMATS FCB 95 VOID See New INV. 9-19-95 DT/BB	<del>327</del> <del>MT ZION RD</del>		
	<del>324</del>	<del>311</del>		
	CH 100 FT	306		
	Co. 177 PLEASANT GROVE RD	304 Church School		20' I 2-2' F SINDY 2-1-6
	CH HALL 1 RT 45° PC	302 301 299 295 <del>285</del> <del>287</del> 283 <del>275</del> 267 <del>265</del>	*	
		<del>265</del>	H	
		<del>267</del>	H	
		265	H	
				SAME

ROAD INVENTORY SHEET

MAP 10 F 9

Party Chief E SCHUYLER  
 Recorder T DOBROSKI  
 Helper M LLOYD

Road No. Co. 174  
 Road Name DOVER RD  
 Sheet No. 5 OF 6  
 Date 5-11-70  
 County BALTIMORE DIST 5

FA FA NON RURAL MINOR COLLECTOR	FOR '95 VOID see New 9-17-95 DTIBB FARM Co. 175 BYERLY RD 34099	<del>441</del> 438 <del>429</del> 417 379 <del>385</del> <del>374</del> 369 <del>253</del> 349 <del>346</del> <del>340</del> 333 <del>329</del>	1000' FARM # # # 15' CMP 1000' FARM 29' CMP FARM Co. 167 370 DARK HOLLOW RD # # # # # #
--	---	--	---

SADIE

ROAD INVENTORY SHEET

Road No. Co. 174  
 Road Name DOVER RD  
 Sheet No. 6 OF 6  
 Date 5-11-70  
 County BALTIMORE DIST. 5

173

	MD	30	
	HANOVER	PKS	SS
	FCR 95		
	VOID		
	SOC NEW		
	9-19-95		
	DT/BS	5 220	
		5 18	CH
		5 18	(18-180)
		5 18	18' G I
	WESTERN MARIANA	5 18	24L
		5 18	X
		5 14	90° SS
		5 12	
		5 09	
		5 07 06	
		5 05	
		5 00	
		4 99	
		4 96	12 CMP
		4 93	
			SAME

NON FAS 426 FA

COLLECTOR

MINOR

RURAL

FCR 95  
 VOID  
 SOC NEW  
 9-19-95  
 DT/BS

OSK  
 # W 832 007 V  
 DIAL R.E.  
 1 TRACK

WESTON RD  
 CO. 162

5 220

4 93

ROAD INVENTORY SHEET

MAP 10

Party Chief E. SCHUYLER  
Recorder T. DOMARSKI  
Helper E. COOPER

Road No. Co 181  
Road Name FRYE RD  
Sheet No. 1 OF 1  
Date 5-14-70  
County BALTIMORE DIST 4

850-618



FARM 500'

047


END CO. MAINT.



019

400' FARM

015



009

Co. 182 ~~FRYE RD~~ DUSMAN  
(FRYE RD) ~~DUSMAN RD~~ Rd

008

006

H

12' B

186

18' CW

000

RD

Co.  
OLD HANOVER



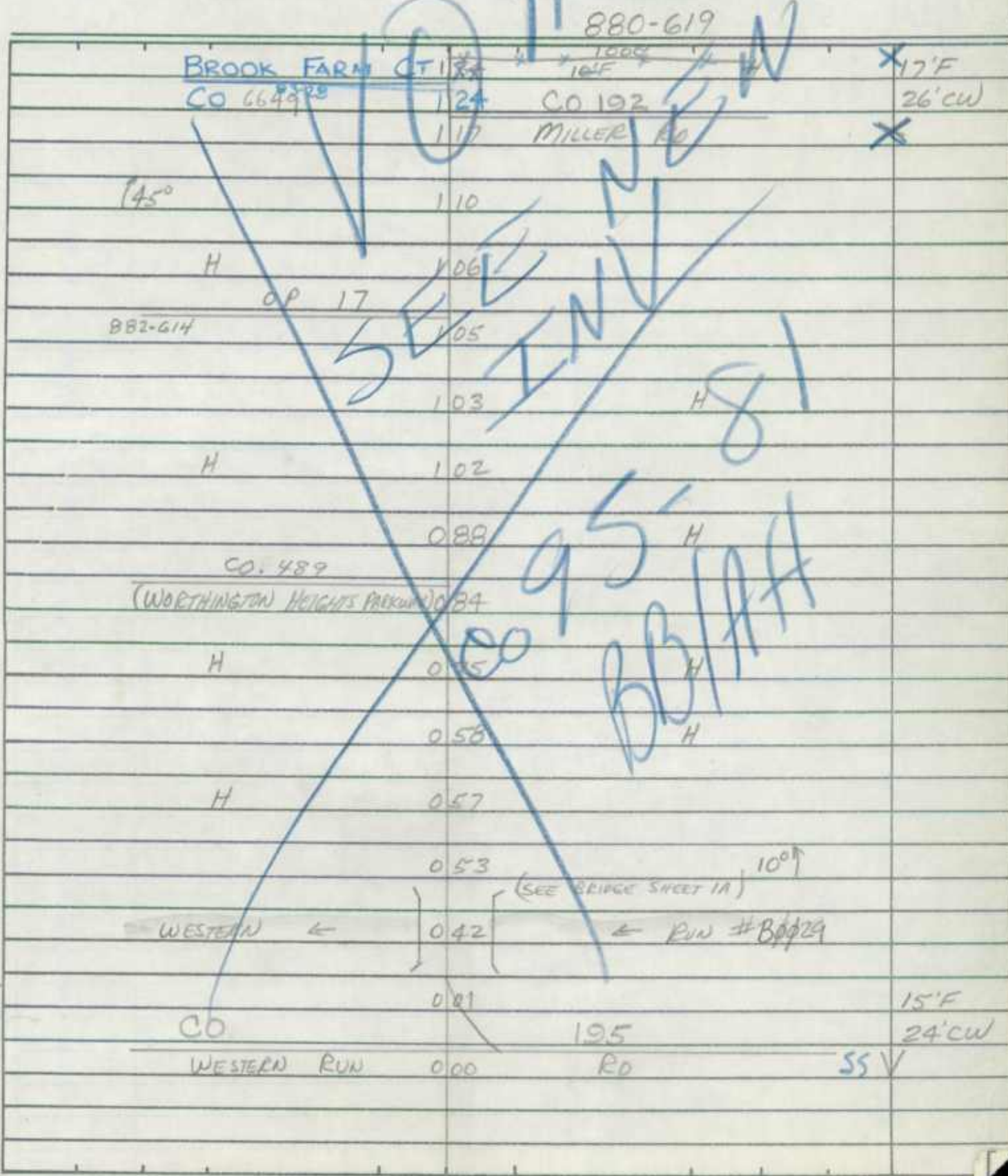


# FAR BMATS

## ROAD INVENTORY SHEET

Party Chief E. SCHUYLER  
 Recorder T. DOMAROSKI  
 Helper D. SITES

MAP 10  
 Road No. Co 194  
 Road Name CURA RD  
 Sheet No. 10E3  
 Date 5-25-70  
 County BALTIMORE DIST. 8



ROAD INVENTORY SHEET

Road No. Co 194  
 Road Name CURA RD  
 Sheet No. 2 of 3  
 Date 5-25-70  
 County RALEIGH DIST. B

*101 SET NEW BRANCH*

	184	H	
	181	18" CMP	
	180	H	
H	178		
	177	H	
	173	H	
	71	H	100' H
H	167	H	
H	164	H	
H	163	H	
	← 158	←	CBC 11'4", 4'0", 20' W
	157		
	153		9cm
	152	CH	
	146	36" CMP	
	145	12" CMP	

SAME




ROAD INVENTORY SHEET

MAP 10

Party Chief E. SCHUYLER  
 Recorder T. DOMAROSKI  
 Helper D. SITES

Road No. Co. 194  
 Road Name CUBA RD  
 Sheet No. 3 OF 3  
 Date 5-25-70  
 County BALTIMORE DIST 8



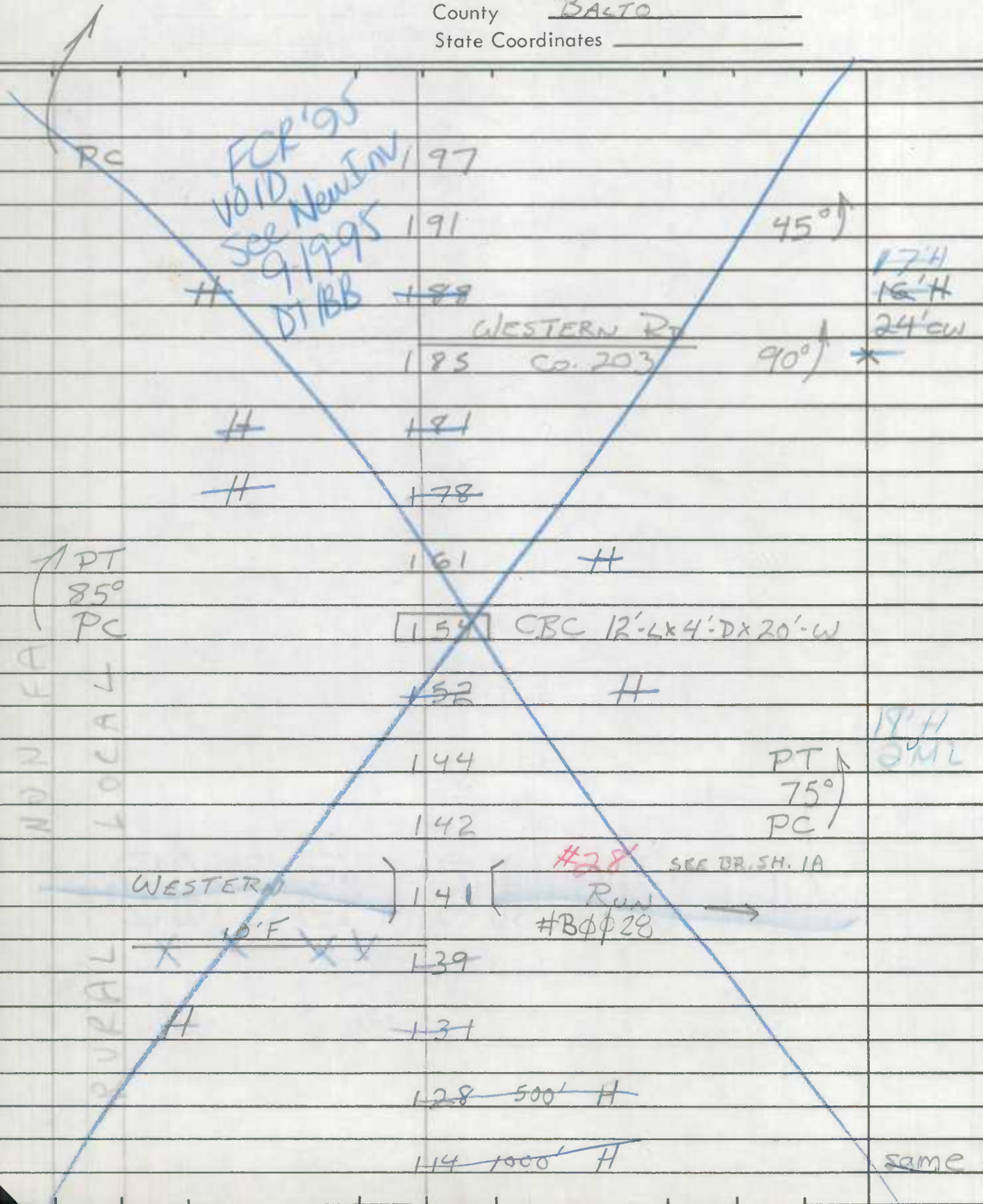
SAME





ROAD INVENTORY SHEET

Road No. Co. 195  
 Road Name WESTERN RUN RD  
 Sheet No. 2 of 5  
 Date 1-21-76  
 County BALTO  
 State Coordinates \_\_\_\_\_



FCR '95  
VOID  
See New Inv  
9/9/95  
DI/BB

NON FA  
LOCAL

197  
191  
~~189~~  
185  
~~181~~  
~~178~~  
161

WESTERN RD  
Co. 203

154  
~~152~~  
144  
142  
141  
~~139~~  
~~131~~  
~~128 500'~~  
~~114 1000'~~

CBC 12'-L x 4'-D x 20'-W

#28 SEE DR. SH. 1A  
Run  
#Bφφ28

45°  
17'H  
16'H  
24' CW  
90° \*

17'H  
GML  
PT  
75°  
PC

same



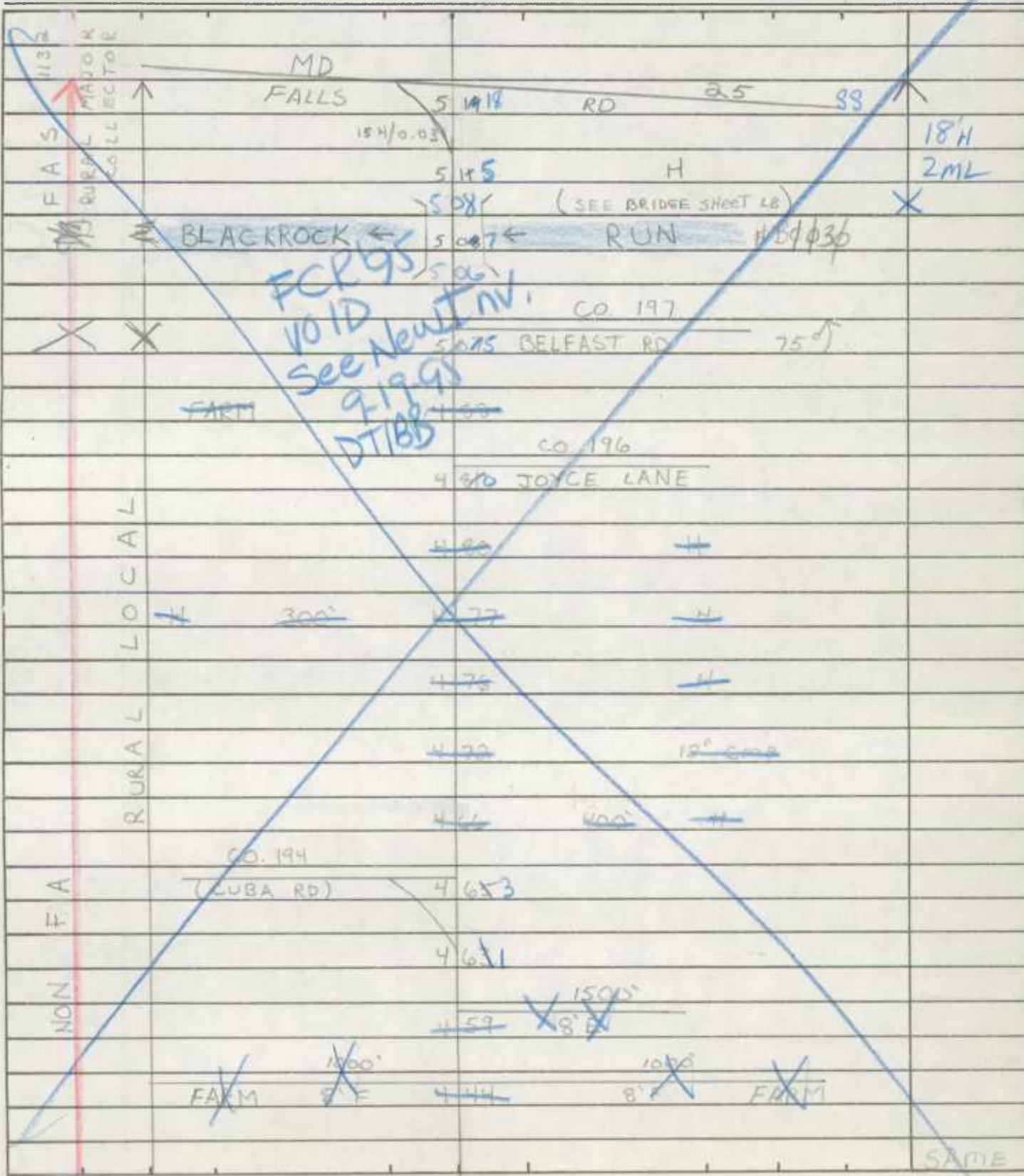


ROAD INVENTORY SHEET

Party Chief E. SCHUYLER  
Recorder T. DOMBRASKI  
Helper D. SITES

Road No. CO. 195  
Road Name WESTERN RUN RD  
Sheet No. 5 of 5  
Date 5-22-70  
County BALTIMORE DIST 8  
State Coordinates \_\_\_\_\_

Map No. \_\_\_\_\_



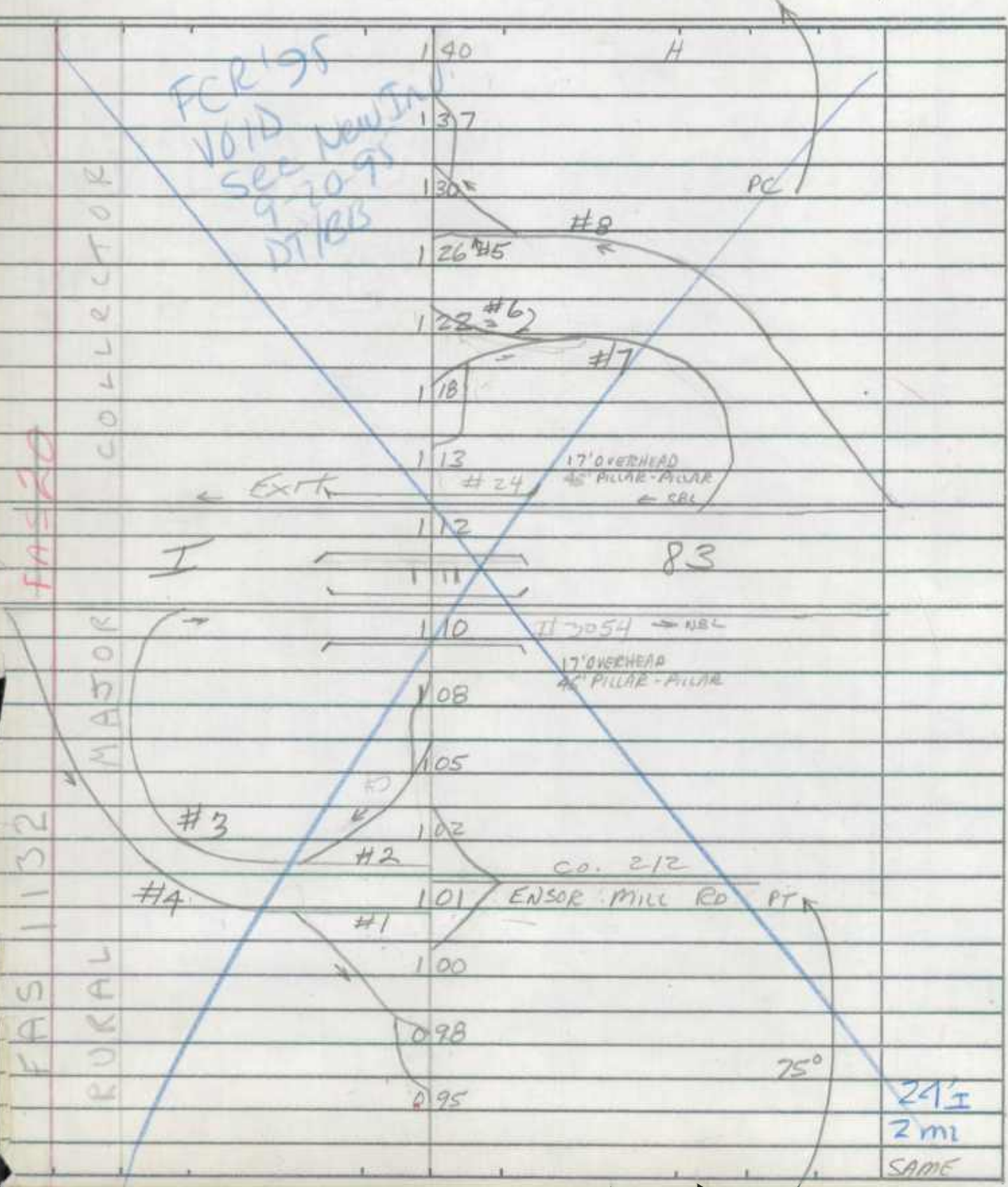






ROAD INVENTORY SHEET

Road No. Co 197  
 Road Name BELFAST RD  
 Sheet No. 2 OF 6  
 Date 5-19-70  
 County BALTIMORE DIST. 8



24 I  
 2 mi  
 SAME

ROAD INVENTORY SHEET

10

Party Chief E. SCHUYLER  
 Recorder T. DOMARUSKI  
 Helper E. COOPER  
D. SITES

Road No. Co 197  
 Road Name BELFAST RD  
 Sheet No. 3 OF 6  
 Date 5-19-70  
 County BALTIMORE DIST 8

FAS 20-11132 MAJOR COLLECTOR PC 65° 1PT	co. 200	WHEELER LA	230		
			234	CHILSOATE LA	
			239	8' F 6361 H	
			226	4 H	
			220	H	
			213	H	
			199	FARM	
			188	12" CMP ← 19' 8" ← CBC 19' 4.5" D, 32' W 49 MC #B φ 390	
			183	H	
			175	H	
			168	H	
			162	22' E 26' W X 2 MC	
			153	H	
		co. 209	PRICEVILLE RD	149	
				149	H
	co. 211	OLD BELFAST RD	146		
				PT 65° 24' E 24' W SAME	

FCR 95  
 VOID SEE NW  
 9-20-95  
 DT/BB

ROAD INVENTORY SHEET

Road No. Co 197  
 Road Name BELEAST RD  
 Sheet No. 4 OF 6  
 Date 5-19-70  
 County BALTIMORE DIST. 8

FAS 1132 FAS 20

RURAL MASOR COLLECTOR

9-20-95  
 H  
 VOID  
 See New In.  
 DT/BB

35248

345

340 H

3385 ← CBC 15' L, 3' 0", 28' W

3285

PT  
 45°  
 PC

3196

311 H

2980

PT  
 65°  
 PC

289

24" RCP

CO 151

2875 YEDHO RD

2853

282

24" RCP

UNDERGROUND TELE 276

CABLE

Co. 199

TANYARD RD 2653

259

500' FARM

241

24" RCP

22' I  
 2 ML  
 SAME

ROAD INVENTORY SHEET

10

Party Chief E. SCHUYLER  
 Recorder T. DOMBRONSKI  
 Helper E. COOPER  
D. SITES

Road No. Co. 197  
 Road Name BELFAST RD  
 Sheet No. 5 OF 6  
 Date 5-19-70  
 County BALTIMORE DIST. 8

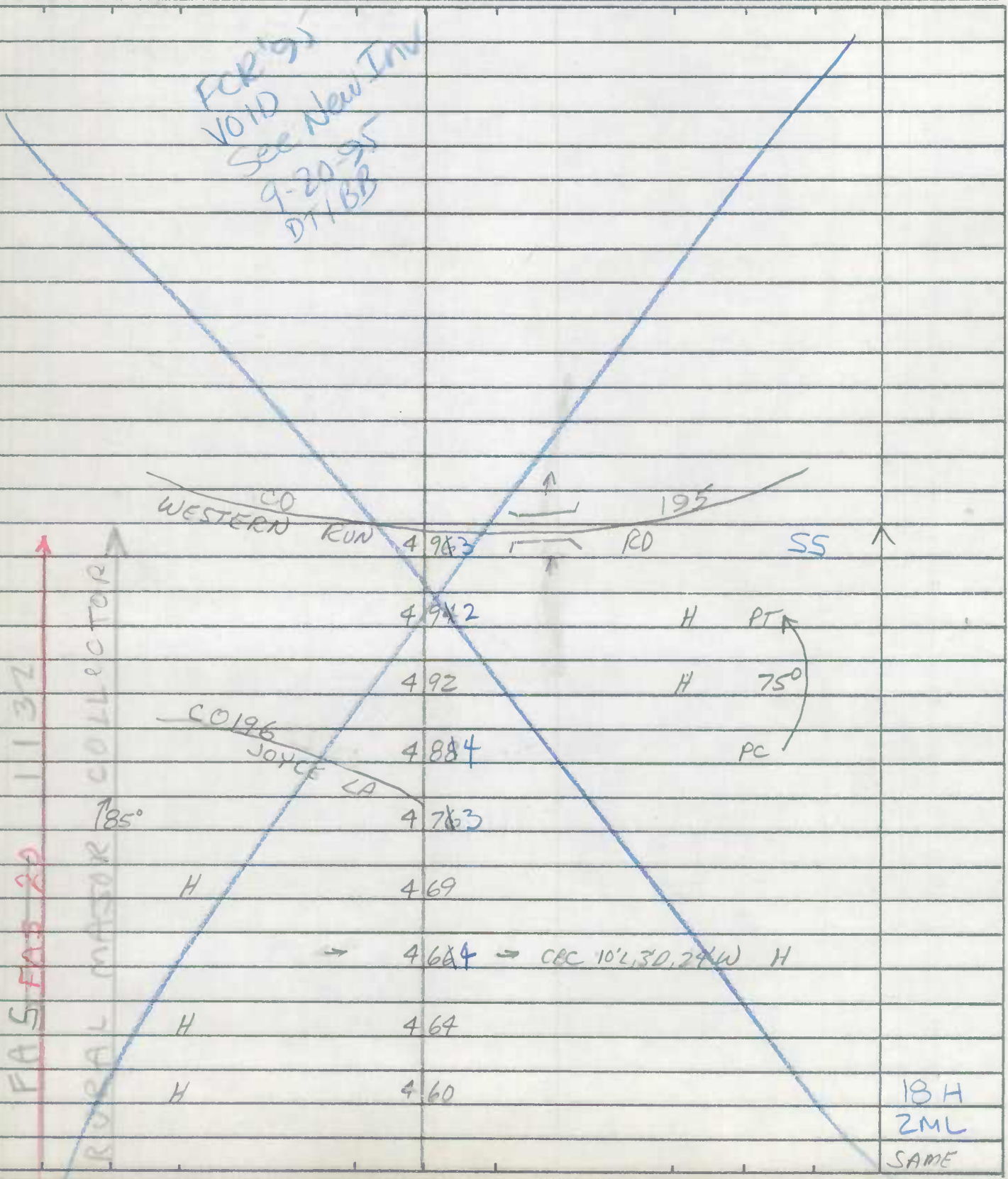
FAS <del>RA 1132</del> RURAL MAJOR COLLECTOR	H	457				
		452				
	H	447				
		4380	12" CMP		450'	
	H	437				
		428			12" CMP	
	H	424				
		419			12" CMP	
		410	400'		H	
		407	12" CMP			18'H
				CO. 198		<del>26' CW</del>
				3 40098 DUNCAN HILL RD		X ZML
				← 3879 ← CBC 6'L, 4'D, 30'W		
			380	600' FARM		
	H	500'	377			
H		370		12" CMP		
Pt		3650				
80°					SAME	

FCR '95  
 VOID  
 See New Inv.  
 9-20-95  
 D/BB

ROAD INVENTORY SHEET

Road No. Co 197  
 Road Name BELFAST RD  
 Sheet No. 6 OF 6  
 Date 5-19-70  
 County BALTIMORE DIST B

FCR 191  
 VOID  
 See New Inv  
 9-20-95  
 DT/BB



18 H  
 2 ML  
 SAME

FAR  
BMATS

ROAD INVENTORY SHEET

MAP 10

Party Chief E. SCHUYLER  
Recorder T. DOMBROSKI  
Helper D. SITES

Road No. Co. 207  
Road Name ~~070~~ BELFAST AVE  
Sheet No. 1 OF 1  
Date 5-21-70  
County BALTIMORE DIST. 8

B-12

REV 2:25-76

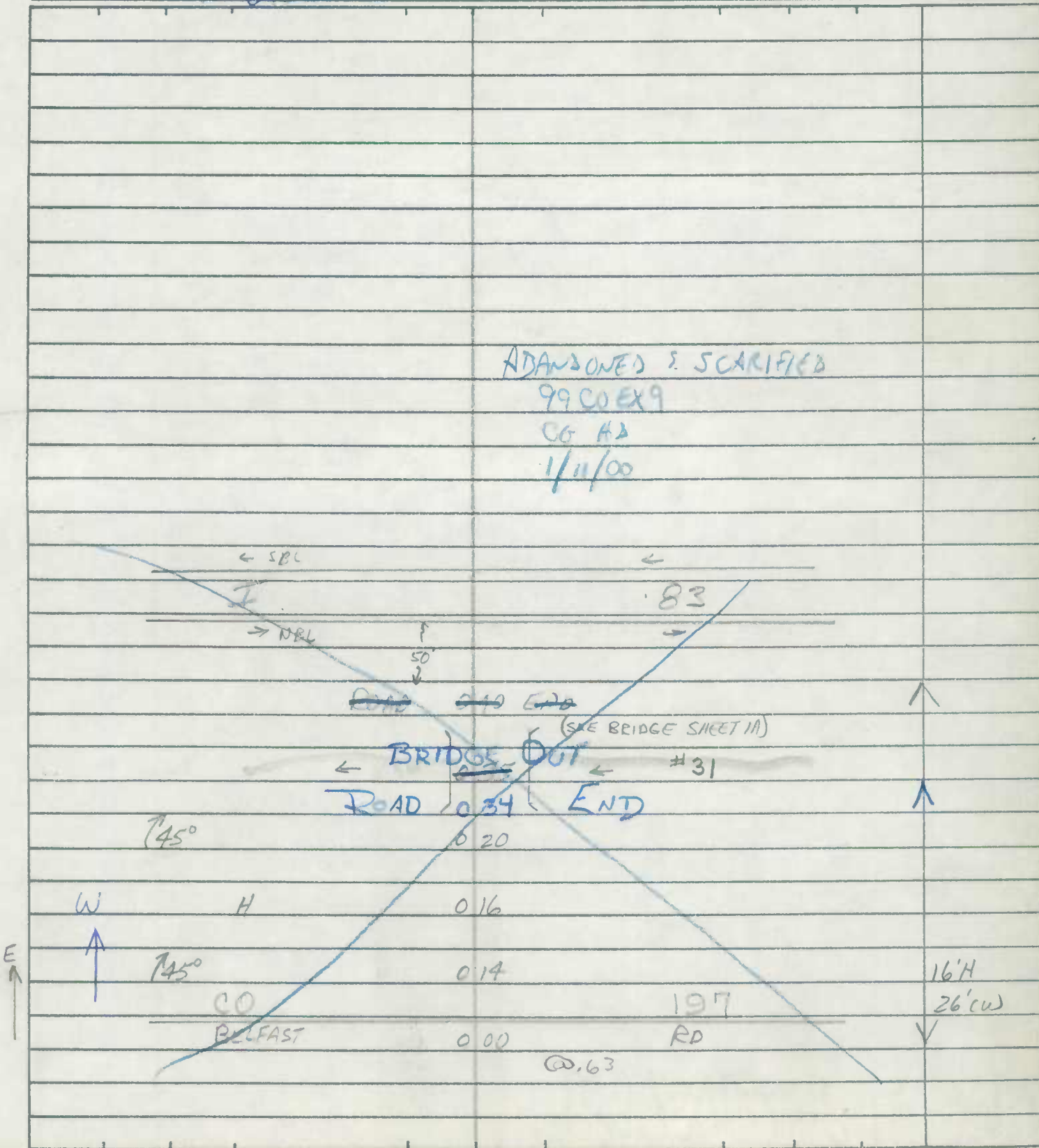
896-623

ABANDONED & SCARIFIED

99 CO EX 9

CG #3

1/11/00



← SBL

→ DBL

50

63

~~0.10~~ ~~0.10~~ ~~0.20~~

(SEE BRIDGE SHEET 1A)

← BRIDGE OUT ←

#31

ROAD 0.34 END

45°

620

W

H

0.16

45°

0.14

CO  
BELFAST

197  
RD

16'H  
26'CW

0.00

0.63





SHA 51.3-8  
11-15-72

STATE HIGHWAY ADMINISTRATION OF MARYLAND

FCR'95  
9-7-95  
DT/BB

ROAD INVENTORY SHEET

Party Chief M. BAXTER - OFF. INV.  
Recorder \_\_\_\_\_  
Helper \_\_\_\_\_

Road No. Co 221  
Road Name PRETTYBOY DAM RD  
Sheet No. 1 OF 3  
Date 5-8-70 REV 1-3-77  
County BALTO. DIST 5  
State Coordinates 873-640

Map No. 10

76-ADJ

		H	070	H	
		H	065	H	
		H	057		24" CMP
		H	052		CEM
			049		
		H	047		20'H
		MD		37	2-2' F SH
		MT. CARMEL	0456	RD	SS X
			044	CH	
			040		CEM
		CH. HALL	039		
			032	FARM	
		(35°)	0222		
		(45°)	0140	24" CMP	45° ↗
		FARM	009		
		H	006		18'H
		Co		151	2-2' CW
		YEOHO	000	RD	SS V

FCR'95  
9-20-95  
VOID  
See New Inv.  
DT/BB



ROAD INVENTORY SHEET

Road No. Co 221  
 Road Name PRETTYBOY DAM RD  
 Sheet No. 2 OF 3  
 Date \_\_\_\_\_  
 County \_\_\_\_\_  
 State Coordinates \_\_\_\_\_

		24" c/p	148	FCR 95		23'H
		Co 125				30' c/w
		<del>MT. CARMEL RD</del>	147	VOID		X 2ML
		<del>TRINITYS SPRING RD</del>				
			145	9-20-95	18" c/p	
			135	DT/BB	H	
			129			
		PT 50°				
		PC	122			
		H	117			
		H	113			
				Co 5958		
			1099	QUAIL HILL CT (74-92)		
		H	107			
			091		45°	
			089			
		FARM - 300'	H 080		5'H	
			079			
		50°	075			
		H	073	H		SAME

MINOR COLLECTOR RURAL FA

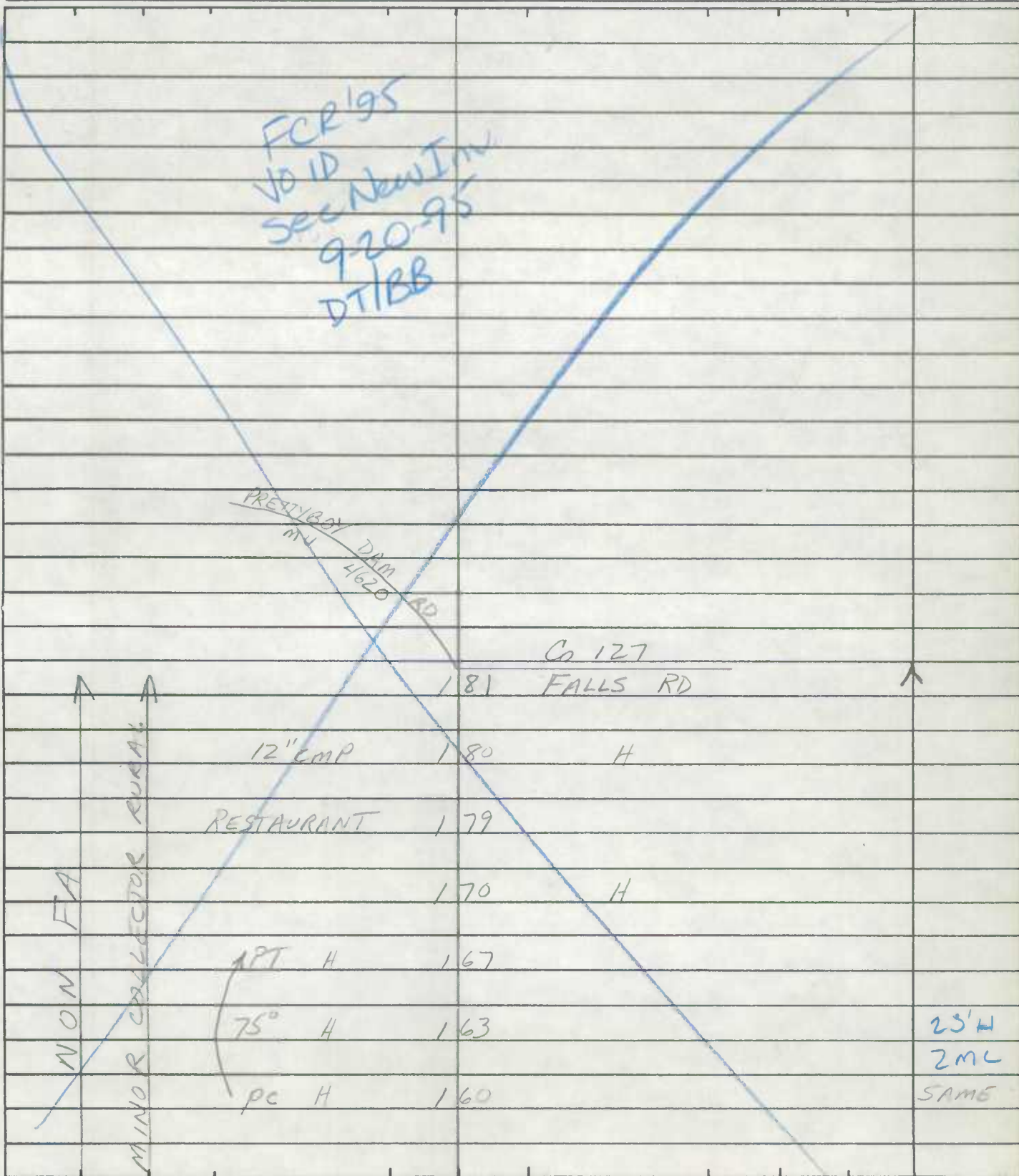
See New Invt  
9-20-95

ROAD INVENTORY SHEET

Party Chief M. BAXTER - OFF INV  
Recorder \_\_\_\_\_  
Helper \_\_\_\_\_

Road No. Co 221  
Road Name PRETTYBOY DAM RD  
Sheet No. 3 OF 3  
Date 5-8-70 REV 1-3-77  
County BALTO. DIST 5  
State Coordinates \_\_\_\_\_

Map No. 10





FAR  
BMATS

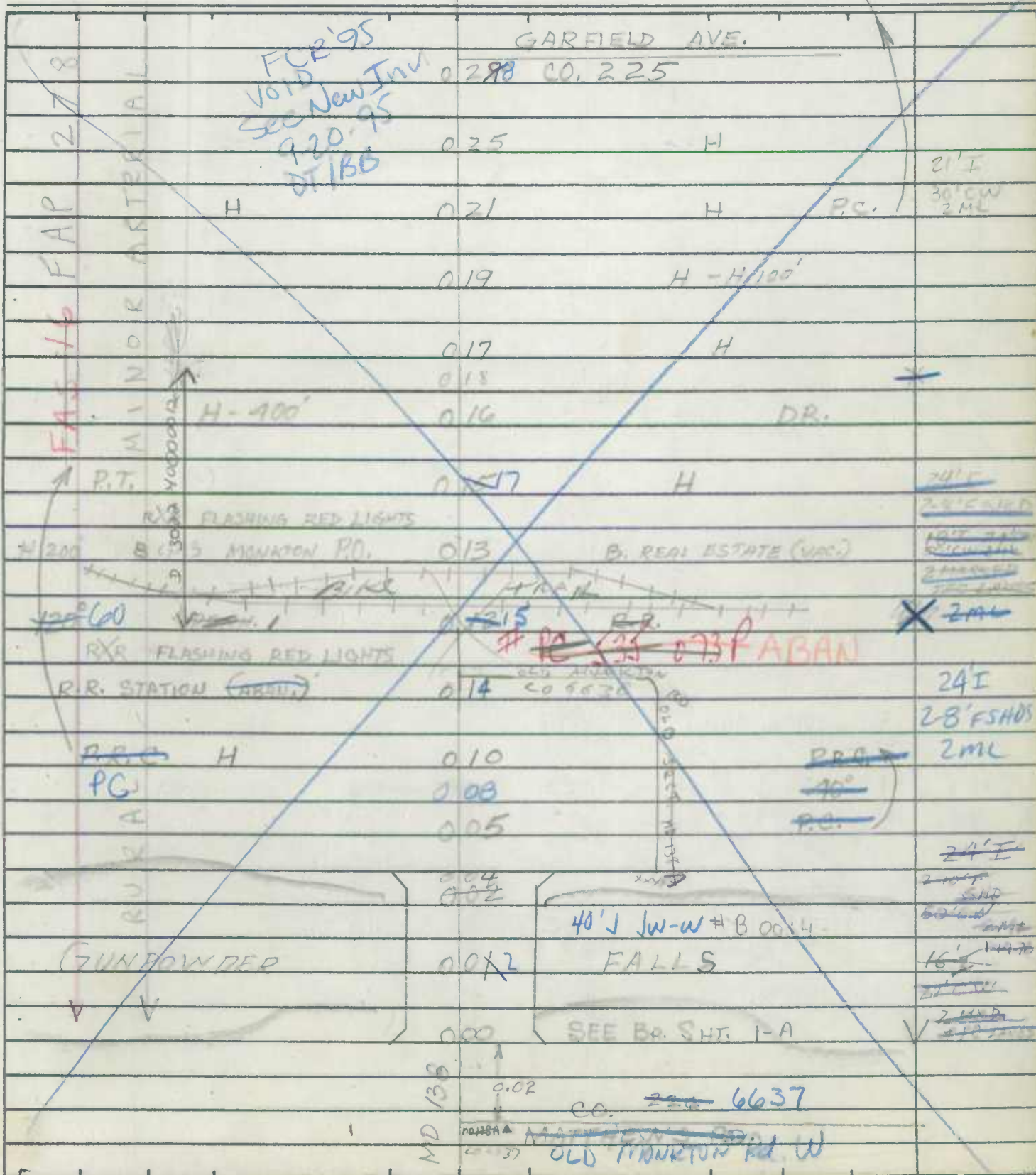
FCR '95  
9-12-95  
DT/BB

ROAD INVENTORY SHEET

MAP 10

Party Chief T. LONDON  
Recorder W. WARFIELD  
Helper \_\_\_\_\_

Road No. CO 224  
Road Name MONKTON RD  
Sheet No. 1 OF 2  
Date 9-23-69  
County BALTIMORE Dist 10  
908-635



ROAD INVENTORY SHEET

Road No. 00 224  
 Road Name MONKTON RD  
 Sheet No. 2 OF 2  
 Date 9-23-69  
 County BALTIMORE

FGR '95  
 9-20-95  
 VOID  
 See New IAVI  
 DT/BB

MD 188 AHEAD  
 SHEPPERD RD.

MONKTON RD.  
 229

18' H  
 24' CW  
 2 MARKED  
 TFC LANES

FAS 1/8 FAP 278 ARTERIAL CHURCH CEM. 10° CHURCH	BEG. SRC. MAINT.	043			
		0399		P.T. ↑	
		0346	CHURCH	50°	
		032	CHURCH	P.C. ↓	
		039			
		030	H	P.T. ↑	
			40	SAME	







IN COOPERATION WITH  
U.S. BUREAU OF PUBLIC ROADS

MAP 10

BRIDGE SHEET

908-635

ROAD NO. Co. 224  
SHEET NO. 1-A  
PARTY NO. \_\_\_\_\_  
DATE 9-23-69  
COUNTY BALTIMORE

RATED CAPACITY \_\_\_\_\_

FOR ALL STRUCTURES HAVING A TOTAL OPENING OF MORE THAN 20 FEET AS  
DEFINED IN NOTE 1.

ODOMETER READING 0.01  
2.95 NAME OF STREAM, RAILROAD OR HIGHWAY

CROSSED GUNPOWDER FALLS

NUMBER OF RAILROAD TRACKS \_\_\_\_\_  
KIND OF CROSSING (NOTE 2) \_\_\_\_\_

UNDERPASS-SIMPLE UNDERPASS-COMBINED OVERPASS BRIDGE OVER SYSTEM  
(NOTE 3)

DESCRIPTION	LENGTH EACH SPAN (NOTE 4)	TYPE (NOTE 5)
NUMBER OF SPANS <u>1</u>	<u>120'</u>	<u>THROUGH TRUSS</u>
_____	_____	_____
_____	_____	_____
_____	_____	_____

TOTAL LENGTH-ON LINE OF ROAD OVER-ALL (NOTE 6) 120'

MATERIAL  
SUBSTRUCTURE STEEL & WOOD SUPERSTRUCTURE STEEL RAILS  
FLOOR WOOD PLANK

CLEARANCES  
ROADWAY (NOTE 7) 15' WOOD C-C SIDEWALK WIDTHS: RIGHT LEFT

SURFACE OF ROAD TO STREAM BED 22' FOR OVERPASSES, SHOW DISTANCES  
TO TOP OF RAIL OR SURFACE OF LOWER ROAD. (NOTE 8)

SURFACE OF ROAD TO BOTTOM PORTAL 2' (MINIMUM OVERHEAD CLEARANCE  
CLEAR DISTANCE OF OPENING ABOVE STREAM BED 20' (WATERWAYS ONLY)

POSTED LOAD LIMITS 7 TONS BRIDGE NO. 14 CONSTRUCTION DATE 1877

GENERAL CONDITION OF BRIDGE: CHECK IF GOOD, FAIR, OR POOR, DESCRIBE  
DEFECTS IF SERIOUS.

GOOD FAIR POOR  
SUPERSTRUCTURE \_\_\_\_\_  
FLOOR \_\_\_\_\_  
SUBSTRUCTURE \_\_\_\_\_  
PAINT \_\_\_\_\_ BADLY CORRODED OR RUSTED  
TYPE OF PROTECTION FOR DRAWBRIDGES (NOTE 9) \_\_\_\_\_

S26130

Notes:

1. In agreement with Federal-aid standards, a bridge is defined as a structure including supports erected over a depression or an obstruction, as water, highway, or railway, and having a track or passageway for carrying traffic or other moving loads, and having a length measured along the center of roadway of more than 20 feet between undercoping of abutments or spring lines of arches, or extreme ends of openings for multiple boxes and pipes, where the clear distance between openings is less than half of the smaller contiguous opening.

2. Show kind of crossing by checking descriptive item applicable. For multiple-span bridges give complete information on each span including approach spans. Indicate on leg sheet the odometer reading, position, and angle of skew of structure with respect to center line of road and by arrow the direction of stream flow.

3. Give information on the span over the highway only.

4. For span length use center to center of bearings, otherwise the clear opening. Skew bridges will be measured along center line of road. See Note 1.

5. Show general type such as: Trestle, Truss, Girder, I-Beam, Rigid Frame, Arch, Slab, Suspension, or Covered Bridge. See illustrations attached. Describe draw spans by classifications listed in Article X, Section 2 of Manual.

6. The length of a bridge structure is the over-all length measured along the line of survey stationing back to back of back-walls of abutments, if present, otherwise end to end of bridge floor, but in no case less than the total clear opening of the structure.

7. Give minimum lateral clearance. Where traffic lanes are separated by bridge numbers, show clearance width of each lane separately. Special conditions should be explained by notes.

8. In case of overhead bracing or arch construction, measurement shall be made to the lowest point above the road surface.

9. Use classification listed on RR crossing sheets. Form 4 HPS.

Remarks: \_\_\_\_\_

---

A rearrangement of the form similar to that shown on the attachment may be used to provide space for coding.

BRIDGE No 14

IN COOPERATION WITH  
U.S. BUREAU OF PUBLIC ROADS

DIST. No 10

ROAD NAME. MONKTON, RD.  
LOCATION. AT GUNPOWDER FALLS

BRIDGE SHEET

ROAD NO. MONKTON ROAD

Co. 224

SHEET NO. \_\_\_\_\_

PARTY NO. \_\_\_\_\_

DATE \_\_\_\_\_

COUNTY BALTIMORE

908-635

RATED CAPACITY 47.3

FOR ALL STRUCTURES HAVING A TOTAL OPENING OF MORE THAN 20 FEET AS  
DEFINED IN NOTE 1.

ODOMETER READING 0.01 NAME OF STREAM, RAILROAD OR HIGHWAY

CROSSED GUNPOWDER FALLS.

NUMBER OF RAILROAD TRACKS \_\_\_\_\_  
KIND OF CROSSING (NOTE 2) \_\_\_\_\_

UNDERPASS-SIMPLE UNDERPASS-COMBINED OVERPASS BRIDGE OVER SYSTEM  
(NOTE 3)

DESCRIPTION

NUMBER OF SPANS	LENGTH EACH SPAN (NOTE 4)	TYPE (NOTE 5)
<u>1</u>	<u>124'-0"</u>	<u>Steel Truss</u>
_____	_____	_____
_____	_____	_____
_____	_____	_____

TOTAL LENGTH-ON LINE OF ROAD OVER-ALL (NOTE 6) 724'-0"

MATERIAL  
SUBSTRUCTURE STONE SUPERSTRUCTURE Steel Truss  
FLOOR WOOD

CLEARANCES  
ROADWAY (NOTE 7) 16'-0" SIDEWALK WIDTHS: RIGHT \_\_\_\_\_ LEFT \_\_\_\_\_

SURFACE OF ROAD TO STREAM BED 30'-0" FOR OVERPASSES, SHOW DISTANCES  
TO TOP OF RAIL OR SURFACE OF LOWER ROAD. (NOTE 8)

SURFACE OF ROAD TO BOTTOM PORTAL \_\_\_\_\_ (MINIMUM OVERHEAD CLEARANCE  
CLEAR DISTANCE OF OPENING ABOVE STREAM BED 13'-0" (WATERWAYS ONLY)

POSTED LOAD LIMITS TONS BRIDGE NO. 14 CONSTRUCTION DATE 1977

GENERAL CONDITION OF BRIDGE: CHECK IF GOOD, FAIR, OR POOR, DESCRIBE  
DEFECTS IF SERIOUS.

GOOD FAIR POOR  
SUPERSTRUCTURE \_\_\_\_\_


FLOOR \_\_\_\_\_

SUBSTRUCTURE \_\_\_\_\_

PAINT \_\_\_\_\_ BADLY CORRODED OR RUSTED

TYPE OF PROTECTION FOR DRAWBRIDGES (NOTE 9) \_\_\_\_\_

FROM BALTIMORE COUNTY RECORDS



ROAD INVENTORY SHEET

MAP 10 E 11

Party Chief E. SCHUYLER  
Recorder T. GAMBROSKI  
Helper D. STRES

Road No. Co. 229  
Road Name MONKTON RD  
Sheet No. 1 OF 3  
Date 5-26-70  
County BALTIMORE DIST. 10

910-635

		107	
		104	
		094	H
		093	12" CMP
		091	H
		085	H
		082	
		079	H
		070	H
		0581	<del>MANOR BROOK RD</del> Manor Brook
		048	H
		024	← CBC 8', 30', 26' W
		008	ANTIQUE SHOP H 80°
		007	(SEE BRIDGE SHEET 1A) → ROD # 80012
		007	Co. 227
		007	FALLS RD
		000	Co. 224
		000	Monkton RD

RT  
550  
PC

FCR 95  
VOID  
See New Inv  
9-20-95  
DT/BB

RURAL MINOR COLLECTOR  
NO FA FAS 420

FARM 10 E 900

Co. 236

CHARLES →

SE ↑

Md 138  
SHEPPARD Rd

20' I  
SS  
2ML

ROAD INVENTORY SHEET

Road No. Co 229  
 Road Name MONKTON RD  
 Sheet No. 2 OF 3  
 Date 5-26-70  
 County BALTIMORE DIST. 10

RURAL MINOR COLLECTOR  
 FAS 420 NON FA

Co. 233  
 MARKOE RD 21008

H 10'F  
 600' 192

190

166

162

H 156

139

137

134

H 10'F  
 800' 131

129

120

117

115

112

FCR 195  
 9-20-95  
 VOID  
 SEE NEW PLAN  
 DT/BB  
 H

12" CMP

Co. 235  
 CARROLL RD

FARM 30' ↑

15" CMP

PK  
 45°  
 PC

SAME







FARM  
BMATS

FCR '95  
9-12-95  
DT/BB

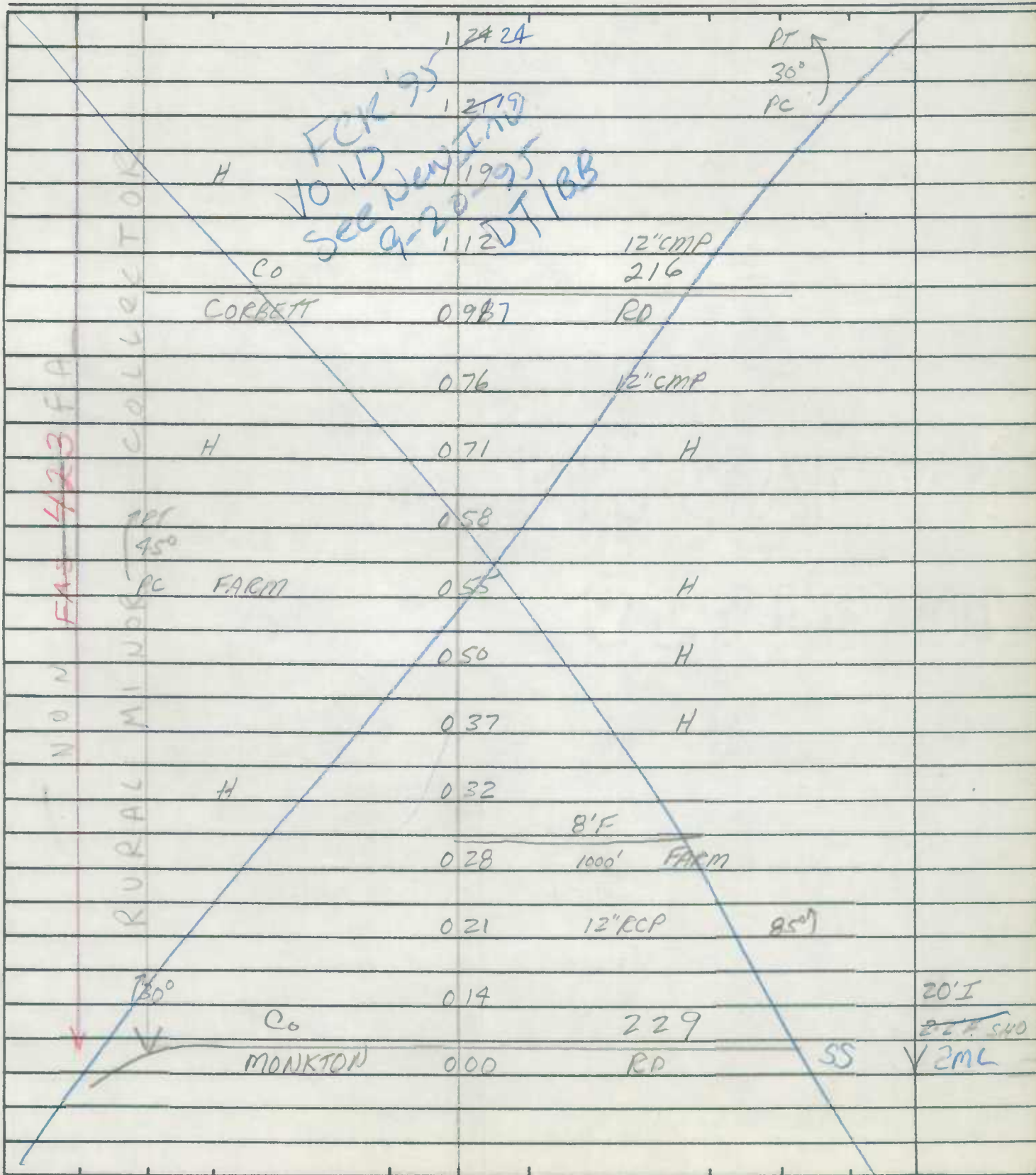
MU

ROAD INVENTORY SHEET

MAP 16

Party Chief E. SCHUYLER  
Recorder T. DOMPROSKI  
Helper D. SITES

Road No. Co. 235  
Road Name CARROLL RD  
Sheet No. 1 OF 4  
Date 5-26-70  
County BALTIMORE DIST. 10  
915-632



MV 235

ROAD INVENTORY SHEET

Road No. Co. 235  
 Road Name CARROLL RD  
 Sheet No. 2 OF 4  
 Date 5-26-70  
 County BALTIMORE DIST. 10

FCR 95  
 VOID  
 SEE NEW TRK  
 9-20-95  
 DT/BB

NON FAS 423 FA

RURAL MINOR COLLECTOR

	227	H	
	217	H	
	216	12' CMP	
		Co 235	
	205	4 GLENCOE RD	
	201	12' CMP	
	1981	HISTORICAL SIGN (SEE PHOTO)	
	191	H	
	17980		PT ↑
	1744		45° PC ↓
	1710	CBC 5' L, 6' D, 26' W	
	164		15° ↑
	158	H	
	144	48' CMP	
	143	10' I FARM 1200'	
	137	H	
	128	H	

SAME



ROAD INVENTORY SHEET

MV 235

Road No. Co. 235  
 Road Name CARROLL RD  
 Sheet No. 4 OF 4  
 Date 5-26-70  
 County BALTIMORE DIST. 10

FCR '95  
 VOID  
 See New Inv.  
 9-20-95  
 DT/BS

Co 241

~~241~~ MV 0241 (WAD CITY)

PHOENIX  
 17'H/0.02

403

Rd

55

4021

WON EA  
 ↑  
 ↑

↑  
 BALTO CITY  
 LOCK HAVEN RES  
 BOTH SIDES

SAME

FAR  
BMATS

FCR 95  
9-12-95  
DT16B

2-10-89  
DT, 6D  
(88-160)

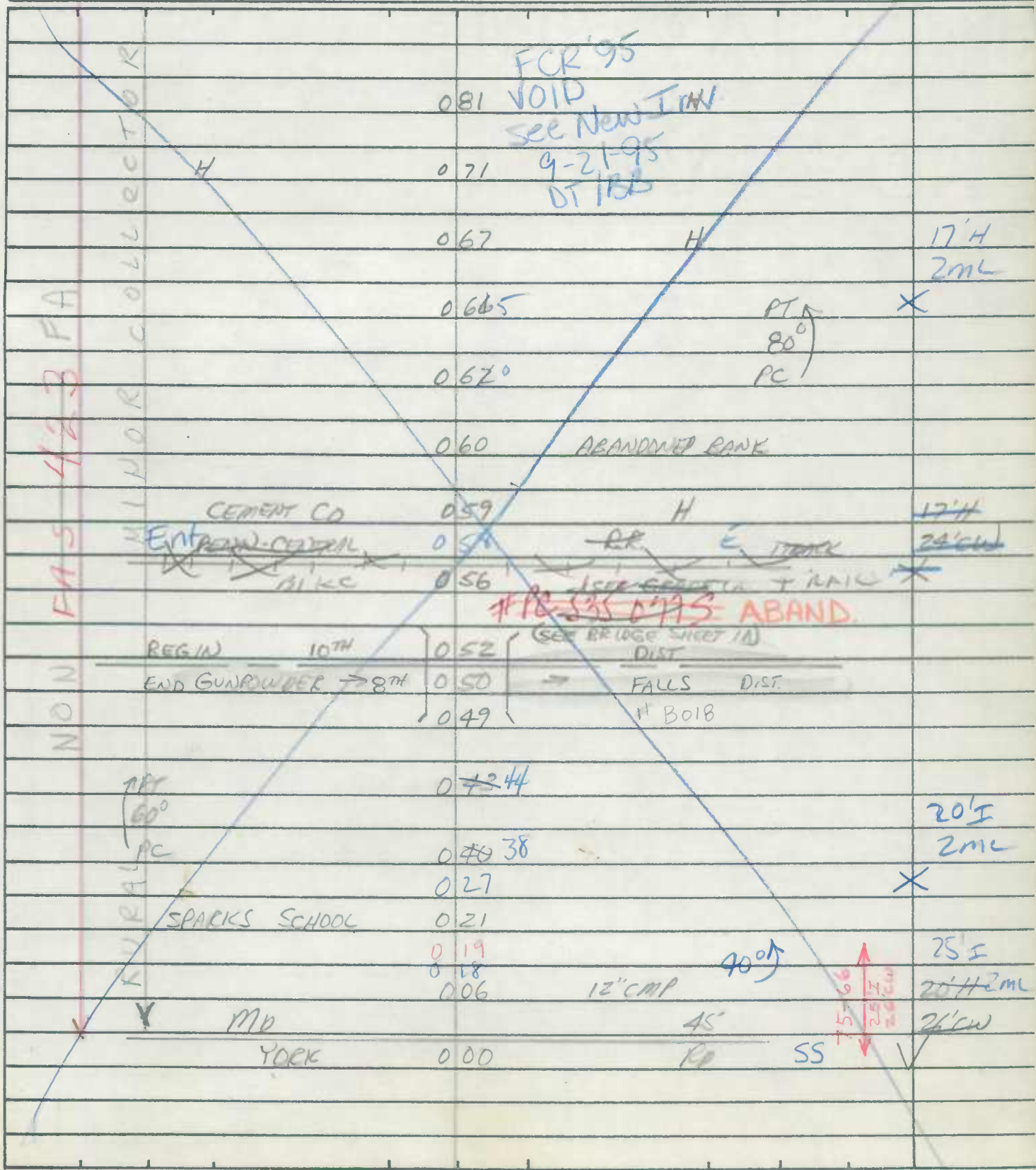
ROAD INVENTORY SHEET

MAP 10

Party Chief E. SCHUYLER  
Recorder T. DAMBROSKI  
Helper D. SITES

Road No. Co. 239  
Road Name SPARKS RD  
Sheet No. 1 OF 2  
Date 6-1-70  
County BALTIMORE DIST. 8E DIST. 10

899-621



ROAD INVENTORY SHEET

Road No. Co. 239  
 Road Name SPARKS RD  
 Sheet No. 2 OF 2  
 Date 6-1-70  
 County BALTIMORE DIST. 10

FOR 195  
 VOID See New Inv.  
 9-21-95  
 DT/BB

NON FA-423 FA  
 RUCAS MINOX COLLECTOR

Co.	235		
CARROLL	2083	RD	55
		" 401	
	→ 1785	→ CBC 18' L, 5' D, 20' W	
H	175		
BARN	160		20' ↑
	→ 1584	→ CBC 15' L, 3' D, 20' W	
FARM	1200'		
	12' F 150		
	148	H	
	10' F		
	141	300' H	17' H
	500'	H	2 ML
	125	12' F STATION	
	117	SPARKS RD 6970	X 30' F 30' RT 2 ML
	116	900' H	
	114	14' E	X
			17' H
			SAME

ROAD INVENTORY SHEET

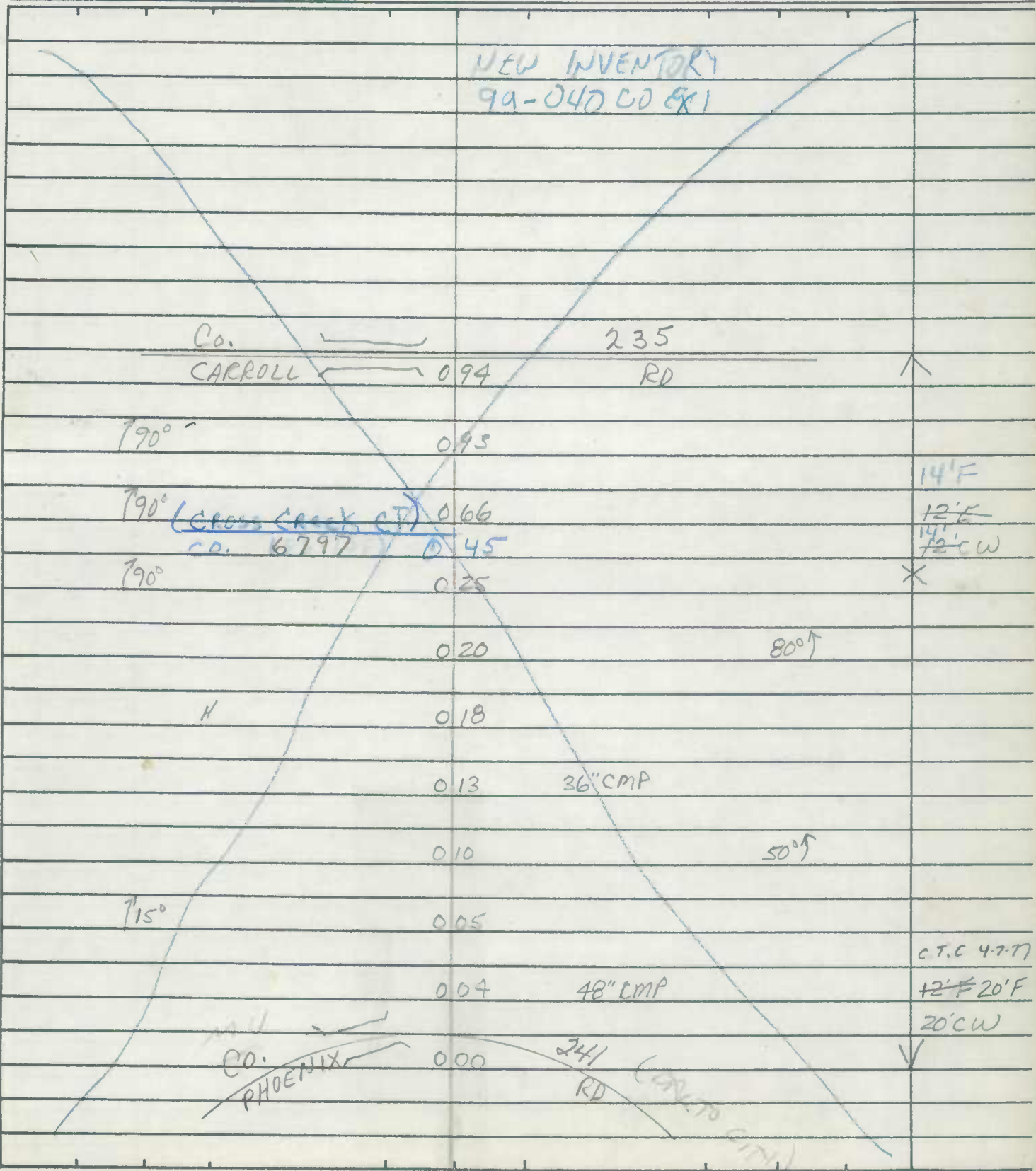
MAP-10  
B12

Party Chief E. SCHUYLER  
Recorder T. DOMAROSKI  
Helper D. SITES

Road No. Co. 240  
Road Name PHILPOT RD  
Sheet No. 1 OF 1  
Date 6-1-70  
County BALTIMORE DIST. 10

84-129 2-13-85 JE PM

906-616



NEW INVENTORY  
99-040 CO EX1

Co. 235  
CARROLL RD

790° 095

790° (CROSS CREEK CT) 066  
CO. 6797 045  
14' F  
12' F  
14' F  
12' CW

790° 025 X

020 80°

H 018

013 36" CMP

010 50°

715° 005

C.T.C 4-7-71

004 48" CMP 12' F 20' F

20' CW

Co. 241  
PHOENIX RD (CROSS CREEK CT)

NE ↑





FAR  
BMATS

MU 0241

FER'95  
9-12-95  
DT/BB

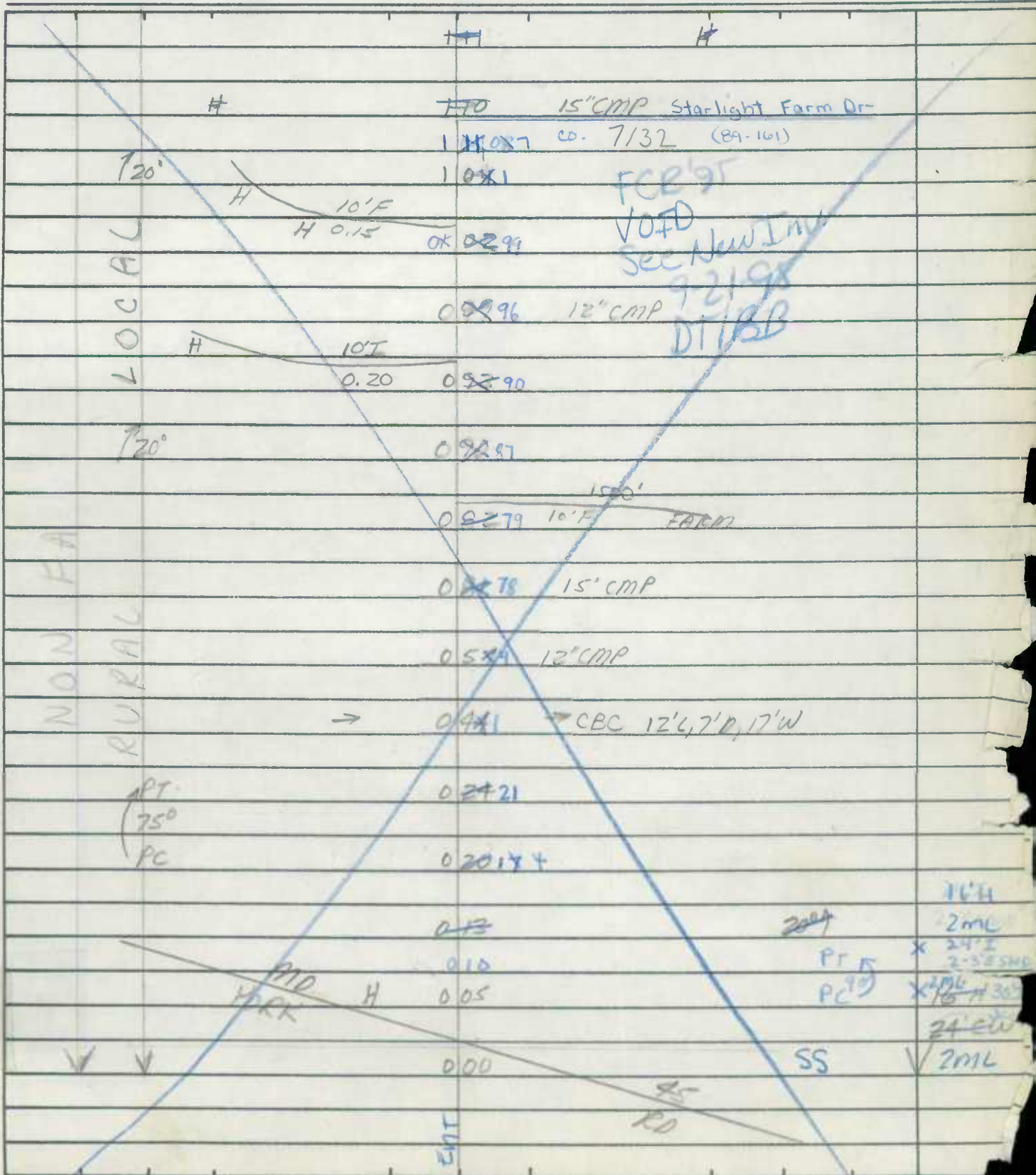
ROAD INVENTORY SHEET

MAP-10

Party Chief E. SCHUYLER  
Recorder T. DORRASKY  
Helper D. SITES

Road No. Co. 241  
Road Name PHOENIX RD  
Sheet No. 1 OF 4  
Date 6-1-70  
County BALTIMORE DIST. 8  
901-611

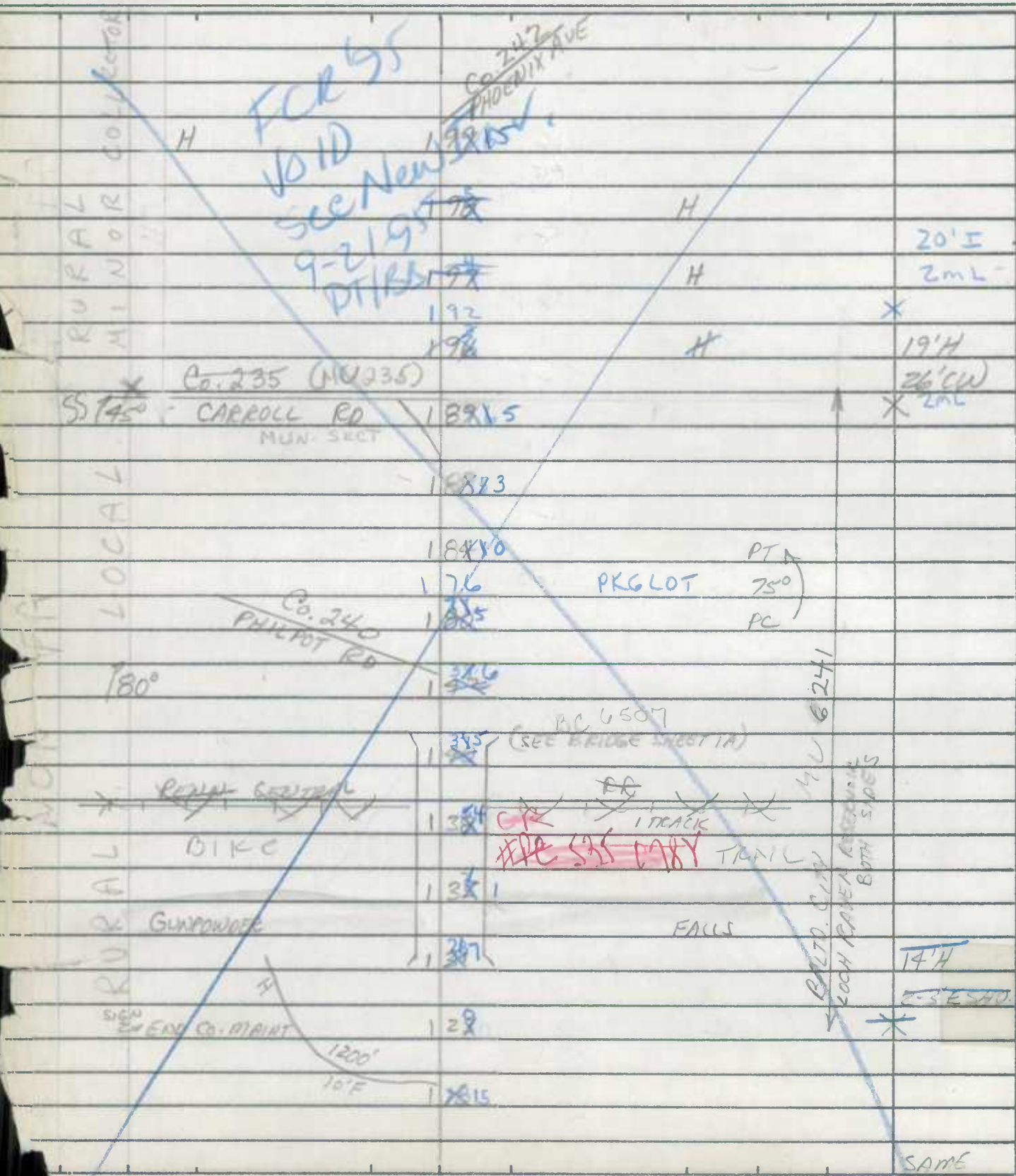
91-128  
1-29-92  
DT/JS  
92-201  
1-19-93  
BB/JS



MV 241

ROAD INVENTORY SHEET

Road No. Co. 241  
 Road Name PHOENIX RD  
 Sheet No. 2 OF 4  
 Date 6-1-70  
 County BALTIMORE DIST. 8



RURAL COLLECTOR  
MINOR

LOCAL

RURAL

RURAL

20M

FCR 55  
 VOID  
 see New  
 9-21-95  
 DT/BS

CO 242  
 PHOENIX AVE

Co. 235 (MV 235)

CARROLL RD  
 MUN. SECT

Co. 240  
 PHILPOT RD

TRAIL  
 THE S.S. DARY

MU 6241  
 BALD CLAY  
 LOCH RAVEN RESERVE  
 BOTH SIDES

20' E  
 2ml  
 19'H  
 26' CW  
 2ml

14'H  
 2-3-5-10

SAME

PKG LOT

FALLS

ROYAL CENTRAL  
 DIKC

GUNPOWDER

ENR. CO. MAINT

1200'  
 10' F

PC 6507  
 (SEE BRIDGE SHEET 1A)

1 TRACK

PT  
 75°  
 PC

18915

18873

18410

176

1825

1326

1355

1354

1351

1357

128

1815

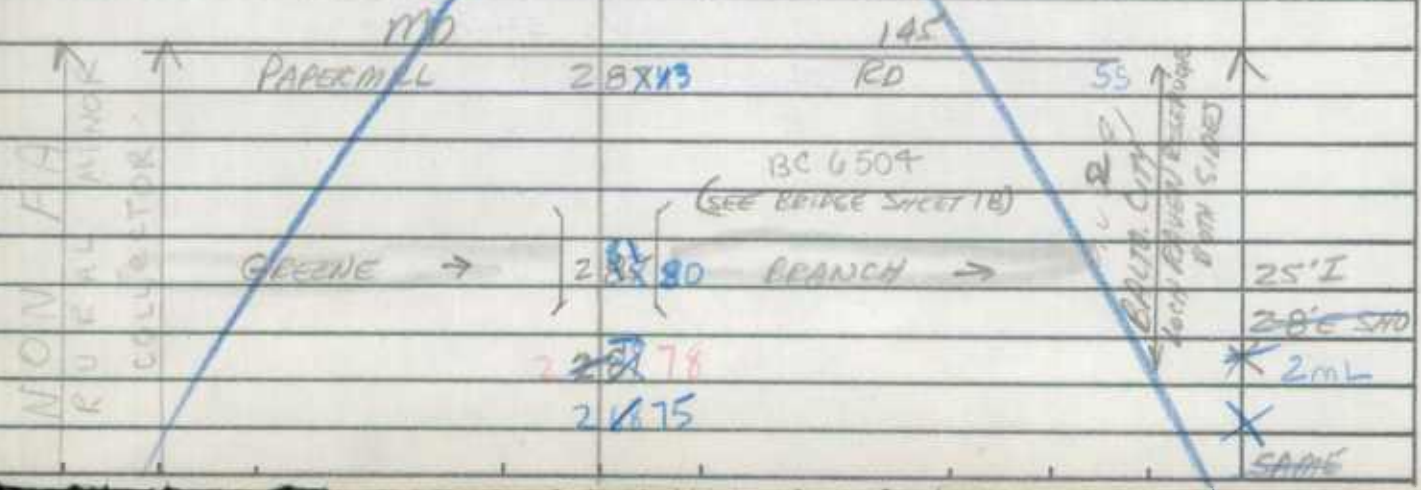


ROAD INVENTORY SHEET

MV 241

Road No. Co 241  
 Road Name PHOENIX RD  
 Sheet No. 4 OF 4  
 Date 6-1-70  
 County BALTIMORE DIST. B

FCE '95  
 VOID  
 See New Invt  
 9-21-95  
 DT/BB



FAK  
BMARS

FCR 95  
9-12-95  
DT/BIB


2-13-89  
ST. GD  
88-164

ROAD INVENTORY SHEET

MAP II

Chief T. LONDON  
Drawn by W. WARFIELD  
Reviewed by J. GILLISPIE

Road No. Co 251  
Road Name OLD YORK RD  
Sheet No. 1 OF 4  
Date 6-15-70  
County BALTIMORE DIST. 10  
923-635











FAR  
B MATS

FCR '95  
9-12-95  
DT/BB

ROAD INVENTORY SHEET

MAP 11

Party Chief T. LANDON  
Recorder W. WARFIELD  
Helper J. GILLISPIE

Road No. Co. 257  
Road Name HESS RD  
Sheet No. 1 OF 2  
Date 6-15-70  
County BALTIMORE DIST. 10  
923-628

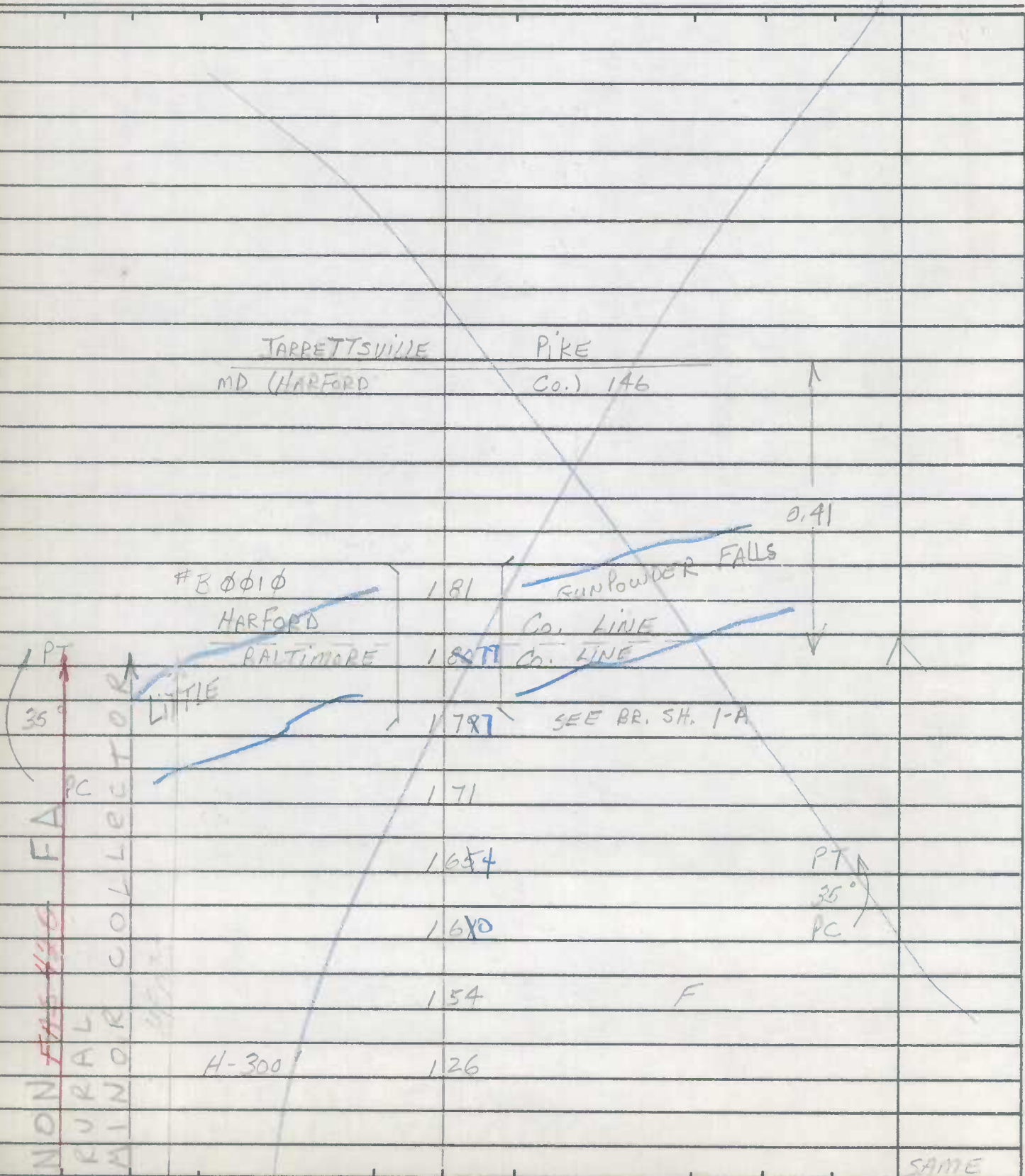
			122		
			118	FC R '95	10° ↗
		Pvt. RD.		9-20-95	
		10' 5"	110	BB/TM	
		TH			
		F-600'	096		
			089	H-500'	
				Pvt. RD	0"
			070	8' G	ET HL
		HUTCHINS MILL RD			
		Co. 254	063		
			058	F-800'	
		F-600'	047		
		TH-600'	043		<del>22' 6"</del> 84"
		6H	024		*
			011		
		H	003		
			002		18' 6" I
		OLD YORK RD			<del>21' 6"</del>
		Co.	000	251	SS ✓ 20ML

FA  
~~FA 5420~~  
 NON  
 MINOR  
 RURAL  
 COLLECTOR

E  
↑

ROAD INVENTORY SHEET

Road No. Co. 257  
 Road Name HESS RD  
 Sheet No. 2 of 2  
 Date 6-15-70  
 County BALTIMORE



ROAD INVENTORY SHEET

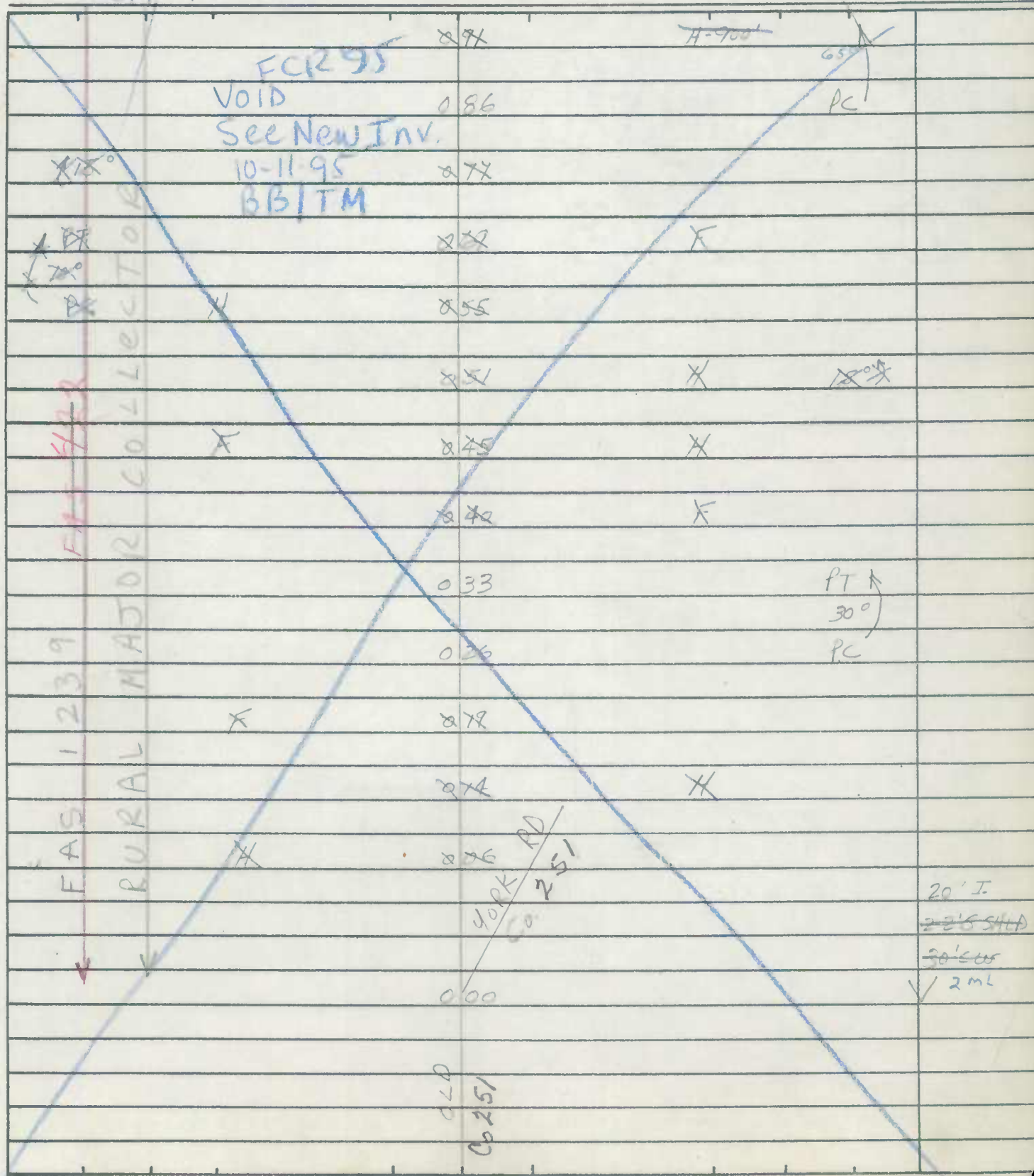
Party Chief T. LONDON  
Recorder W. WARFIELD  
Helper \_\_\_\_\_

MAP B13 & C13A  
Road No. Co. 258  
Road Name MANOR RD  
Sheet No. 1 OF 1A  
Date 6-15-70  
County BALTIMORE DIST. 10 & 11

FCR 95  
10-6-95  
BB/TM

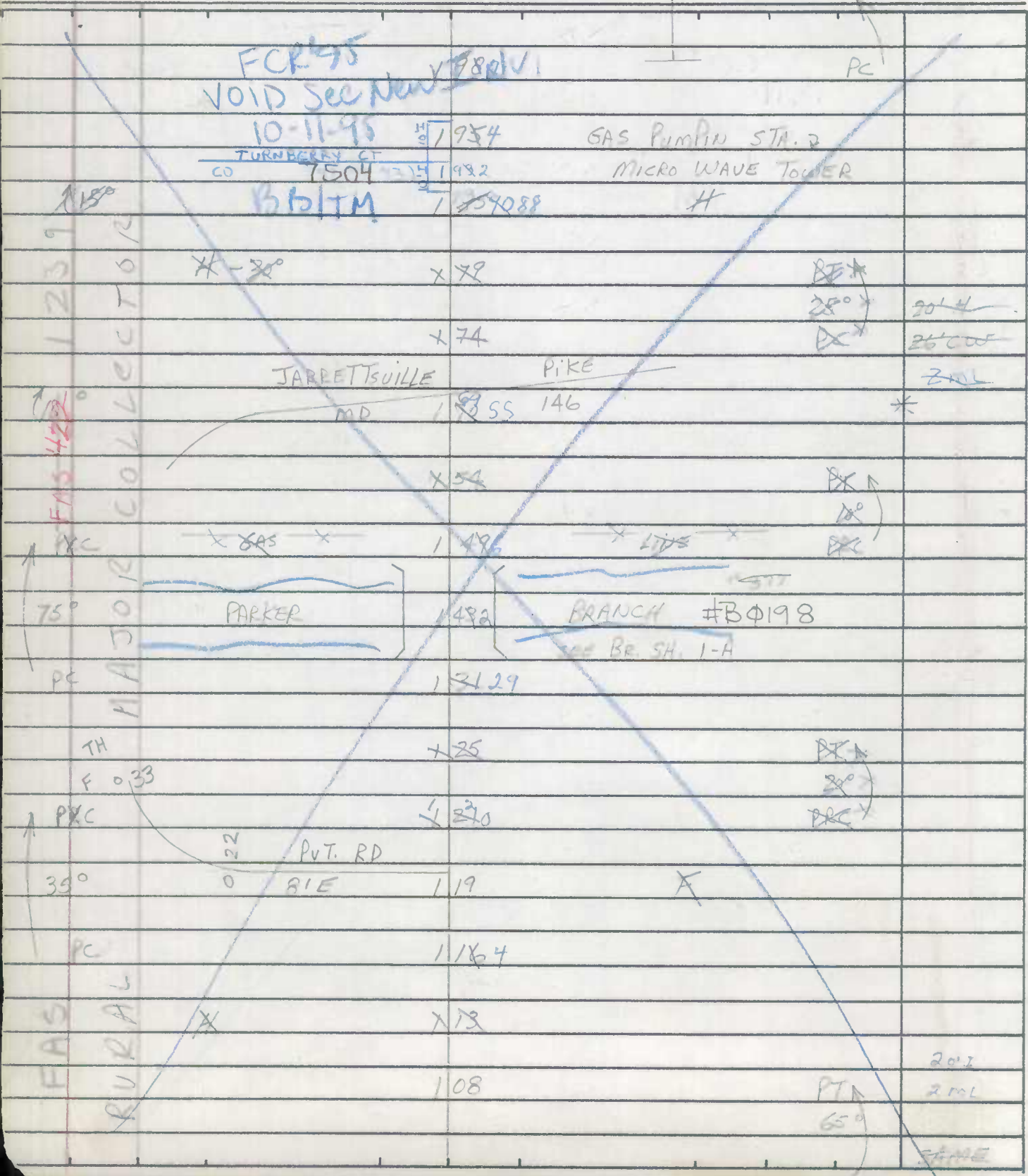
T. LONDON  
F. RHODES  
11/8/75 REVISED

923-626



ROAD INVENTORY SHEET

Road No. Co 258  
 Road Name MANOR RD  
 Sheet No. 2 of 14  
 Date 6-15-70  
 County BALTIMORE



FCR 45  
 VOID Sec New  
 10-11-95  
 TURNBERRY CT  
 CO 7504  
 B61/TM

GAS PUMPH STA. 2  
 MICRO WAVE TOWER  
 H

JARRETSVILLE PIKE  
 MD 146

PARKER

BRANCH #B0198

SEE BR. SH. 1-A

PVT. RD  
 BIE

20.1

2.0L

SAME

ROAD INVENTORY SHEET

Party Chief T. LANDON  
 Recorder W. WARFIELD  
 Helper \_\_\_\_\_

Road No. Co. 258  
 Road Name MANOR RD  
 Sheet No. 3 OF 14  
 Date 6-15-70  
 County BALTIMORE

6113191  
 B13-10  
 B010R

1239	COLLECTOR	FCR 95	258	H-500'	9'
		VOID	553	X	PC
		See New INV			
		10-11-95	250	X	
		BBITM			
		H-600'	247	X	
			244	X	
			241	X	
		(No Name)			
		OP 6755	2386	H-600'	
FAS 492	MAJOR		286	X	
			232	X	X
		74.122	2286	X	
		5978		X-300'	
			230		
		H-200'	236		
			209		
			214		
					PT
					18' 4 I
RURAL		STANSBURY	MILL RD		22' CUR
		CO.	2084 259		X 2 ML
			205		
					20.3
				34	30°









ROAD INVENTORY SHEET

Party Chief T. LONDON  
 Recorder W. WARFIELD  
 Helper \_\_\_\_\_

Road No. Co 258  
 Road Name MANOR RD  
 Sheet No. 7 OF 14  
 Date 6-18-70  
 County BALTIMORE

		X	586		
		X			
		X	583	X	
		X	VOID		
		X	see New Inv.		
		X	576	X	X
		X	10-11-95		
1239		X	BB/TM	X	
		X	574		
		X	567	X	
		X			
		X	562		
		X	DULANEY		
		X	56136	Co.	
		X			
		X	557		
		X			
		X	555	X	
		X			
		X	552		
		X			20.7
		X	544		18.5
		X			24.5
		X	HYDES RD		24.0
		X	Co. 33		
		X	54035		
		X			2 ML
		X	5372		
		X	DULANEY		
		X	5294	Co. 215	
		X			SS
		X	525		
		X			
		X	521		
		X			
		X			23.5
		X			2 ML
		X			SOME

MAJOR COLLECTOR  
 FAS 422  
 FAS  
 RURAL  
 HPM 5

FCR '95  
 VOID  
 see New Inv.  
 10-11-95  
 BB/TM

DULANEY  
 Co. 310

POT RD  
 10' x 10'

HYDES RD  
 Co. 33

Church E  
 CHURCH VALLEY RD

DULANEY  
 Co. 215

DIST.  
 DIST.

ROAD INVENTORY SHEET

Road No. Co 258  
 Road Name MANOR RD  
 Sheet No. 8 OF 14  
 Date 6-18-70  
 County BALTIMORE

		638		
	X	638	X	
	X		X	
	X		X	
		628		19' E
				21' S 41' D
				25' COU
		WINDY HILL RD		
		Co. 308	6260	*
		FCR 91		
		LANGTRY DR.		
	X	VOID	62115 Co. 309	
		Sec New Int		
	X	10-11-95	X	
		6517M		
	X		615	
		MICRO WAVE TOWER	61206	X
	X		608	
	X	Co. KAM 12	580599	⬠
		307		
		850296		
		5993		
		TH-700	5981	
		F-600	5888	CHURCH
				LANGTRY DR.
			59286 Co. 309	
		589		H
				20' I
				2 ML
				SAME

RURAL MANOR COLLECTOR  
 EAS 1239  
 50°  
 PC

ROAD INVENTORY SHEET

Party Chief T. Landon  
 Recorder W. WARFIELD  
 Helper \_\_\_\_\_

Road No. Co. 258  
 Road Name MAJOR RD  
 Sheet No. 9 OF 14  
 Date 6-18-70  
 County BALTIMORE

		882	H	
		887	X-300'	
	X FCR 95	886		
	VOID			
	see New Inv 84			X*
	10-11-95			
	BB/TM	X*		
		874	X	
	X	87X		
	X	866		
	X	859	X	
	LONG GREEN Co.	857		
	X	65549 RD	X	
		306		X*
		65247	LONG GREEN P.O.	X*
	X	851		X*
		849		X*
	X	841		X*
	X	6393	CHURCH - 500' E	20.2
				2.0
				S/MS

FAS 1239  
 RURAL MAJOR COLLECTOR

ROAD INVENTORY SHEET

Road No. Co 258  
 Road Name MANOR RD  
 Sheet No. 10 OF 14  
 Date 6-15-70  
 County BALTIMORE

FAS 1239 MAJOR COLLECTOR RURAL	H	753	X	X		
			MANORVIEW RD			
		H	75044	Co 3871		
				X		
		X	740	X		
			735	X		
		H	75327			PT
			73125	CHURCH & CEM.		35°
			72823	CHURCH KINDERSARTEN		
			72116			PC
		X	X	H-700°	X	
		H	71006	GLEN ALPINE RD 73-102		
				WINDMERE		
		X	670598	(72-78) Co. 320		
			6950	F-100' 36" CMP		
	F-700	693				
		67581	E. R. PLASTICS MFG.		90' E 3 M L SATE	

FCR 95  
 VOID  
 See New IAN 7-12-40  
 10-11-95  
 BB/TM

45°  
 PC

PT  
 35°  
 PC

70°





ROAD INVENTORY SHEET

Party Chief T. LONDON  
 Recorder W. WARFIELD  
 Helper \_\_\_\_\_

Road No. CD. 258  
 Road Name MANOR RD  
 Sheet No. 13 of 14  
 Date 6-18-70  
 County BALTIMORE

6112191  
 C13A-41  
 BBIDA

REV. 1-21-76

FAS 1239 RURAL MAJOR COLLECTOR	* PRC FCR 95 10-11-95 VOID See In New In BBIDA	9 27		PRC * 30°
		9 26		X
		9 25	X	45°
		9 2418	OP 323	PC
		9 2216		30°
		Deer Woods Ct	9 180	
	1 PT 60° PRC	<del>Co. 6080</del>	9 1209	
		7485	9 1052	X
		8 8597	OP 324	55° PC
		8 8096		X
		WINEBERRY CT	8 8092	X
		<del>Co. 6080</del>	8 78	LINE * 15°
			8 77	
			8 94	X
			8 92	X
		8 86	X	
		8 82	X	
		8 7568	X	
1 PT 60°			20.7 2 MI SAFE	





FAR  
BMATS

BB/MH  
95-91  
2/26/96

95-13700

ROAD INVENTORY SHEET

OP 6889

MAP 11

Party Chief T. LONDON  
Recorder W. WARFIELD  
Helper J. DIETZ

Road No. Co. 285  
Road Name (PART ALLEN LANE)  
Sheet No. 1 OF 1  
Date 6-23-70  
County BALTIMORE Dist. 11

97-91  
1-22-98  
BB/MH

B-13

939-607

ROAD	END	
0048		▲
STRIMINIC CT		
0227	Co 7785	
0245		PT ← 24' I JCC ZUMK
0423		35° X
0420		PC
<del>014</del>	<del>END</del>	A
H 011		100° ↗
0X	H	71, 1201 R33
E. DEWOLF DR.		24' XI "I" CC
Co. 281	0055	
	0089	
QUL ROAD	0000 END	SAL 800 P ↓
	DE	↓

SE  
↑







ROAD INVENTORY SHEET

Party Chief T. LONDON  
 Recorder W. WARFIELD  
 Helper \_\_\_\_\_

Road No. Co. 289  
 Road Name LONG GREEN PIKE  
 Sheet No. 3 OF 8  
 Date 6-17-70  
 County BALTIMORE

	X	X 85	
	<del>B-SMERY</del>	X 84	
	E R- AERO SPACE PLANT	17980	
		X 78	SAG 1-5'xW-37'xD-4'
	E	177	E
		175	
	E B- PAINTS	172	
		170	
	E B- PUMP MFG.	1688	
	GLEN ARM P.O.	1684	
		X 83	X
		X 82	X
	X	X 59	EAST
	GLEN ARM RD		
	Co	1587693-3887	Ss X
		X 57	
	X X	X 56	
	X X	X 45	
		X 40	
			X 0
			20' I
			2 ML
			SAME

FAS 427

NON FA

X X

ATL 442

FCR 95  
 VOID  
 See New Inv.  
 10-11-95  
 BB/TM

WILSON COLLEGE













ROAD INVENTORY SHEET

Party Chief T. LANDON  
Recorder W. WARFIELD  
Helper \_\_\_\_\_

Road No. CO 289  
Road Name LONG GREEN PIKE  
Sheet No. 5 of 8  
Date 6-17-70  
County BALTIMORE  
State Coordinates \_\_\_\_\_

Map No. \_\_\_\_\_


		FCR 2 '95 VOID New Inv. see 10-11-95 BB/TM		
2PT		LONG GREEN	2 743	CREEK # Bφ176
45°	CTOR	#	#	SEE BR. SH. 1-A
	LECT	#	2 7069	
PC	ALL	#	#	
	COL	#	#	
35°	CTOR	#	#	
	MA		2 53	2 ML
PC	M		2 50	48" CP
	Z		2 478	X 20 T
Z	OR	#	#	2 20 41
	U	#	#	
Z	R	#	#	*
	R	#	#	
			2 431	RT PX
				2 20 2
				2-70 24
				2 ML
				SAME



110

ROAD INVENTORY SHEET

Road No. CO 289  
 Road Name LONG GREEN PIKE  
 Sheet No. 6 of 8  
 Date 6-17-70  
 County BALTIMORE  
 State Coordinates \_\_\_\_\_



HYDES RD  
 CO. 313  
 3 8099 10' F  
 PVT. RD  
 0  
 5' 71

*VOID FOR 195  
 SEE NEW DATA  
 10-11-95  
 BB/TM*

COLLECTOR

3 754 CBC L-6' XW-35' X D-3' 15° ↑

3 68

3 586 CBC L-6' XW-23' X D-3'

F-900'

3 40

PT 5  
 15°  
 BC

F-800'

3 34

WILLIAMS RD.  
 CO. 305

3 08

30" CP

3 06

3 00 F-800'

2 85 F-300'

2 77 F-500'

LONG GREEN RD.  
 CO. 306

20.2  
 2 ML  
 SAME

ROAD INVENTORY SHEET

Party Chief T. LANDON  
Recorder W. WARFIELD  
Helper \_\_\_\_\_

Road No. Co 289  
Road Name LONG GREEN PIKE  
Sheet No. 7 of 8  
Date 6-17-70  
County BALTIMORE  
State Coordinates \_\_\_\_\_

Map No. \_\_\_\_\_

				446				
				441				60"CP
				440	CHURCH LA			350
				443939	CO. 294			
					School E			PC
				435	ST. JOHN'S SCHOOL			
				432	HALL			
				429	CHURCH & CEM.			
				429	H HISTORICAL SIGN			
				429	HALL H 300 Church			
				442525	HALL E			
				42018				
				413				
				407				
				402				
				3976	CBC L-5'xW-30'xD-3'			
				3953	OP 51			
				385	H			20'I
								2m6
								SAME

FCR 95  
VOID  
See New Inv  
10-11-95  
BD/TM

↑PT  
35°  
PC



↑  
A  
F  
M  
Z  
O  
Z  
A  
R  
J  
R

ROAD INVENTORY SHEET

Road No. CO. 289  
 Road Name LONG GREEN PIKE  
 Sheet No. 8 of 8  
 Date 6-17-70  
 County BALTIMORE  
 State Coordinates \_\_\_\_\_

FOR 95  
 VOID  
 See New Inv.  
 10-11-95  
 BB/TM

CO. 292  
 PLEASANTVILLE RD

FORK RD.  
 CO. 290

BALDWIN MILL RD  
 CO. 291

↑  
 R  
 O  
 C  
 T  
 U  
 E  
 C  
 O  
 L  
 L  
 E  
 C  
 T  
 I  
 O  
 N  
 S

		4 886	SS
		4 884	L-6' X W-31' X D-3'
	<del>B-GROCERY &amp; GAS</del>	4 883	<del>B-GAS, ELEC &amp; H(KAC)</del>
	BALDWIN P.O.	4 880	B-PRODUCE STAND
	HISTORICAL-SIGN	4 81	
		<del>4 78</del>	
	<del>B-GROCERY</del>	4 744	
	PATTERSON RD		
	CO. 287	4 742	F 600' 35° CP
		<del>4 74</del>	
		4 5047	PT 1
			35°
			SAME

FAR  
BMATS

ROAD INVENTORY SHEET

MAP 11E17

FCR 95  
R-6-95  
BB/TM

Party Chief T. LANDON  
Recorder W. WARFIELD  
Helper J. DIETZ

Road No. Co. 290  
Road Name Fork RD  
Sheet No. 1 OF 4  
Date 6-24-70  
County BALTIMORE Dist. 11

T. LANDON  
F. RHODES  
11/8/75 REVISED  
BRINTON RD

958-596

Co.	Road Name	Station	Notes
Co. 298		0 45	
		6 44	FCR 195 #
		6 43	VOID SEE NEW INV.
		8 33	10-11-95 F-50'
		8 32	BB/TM
	UPLAND RD		
Co. 302		0 92 29	
		2 38	
		2 24	#
		2 22	
		2 15	#
		2 7	#
		2 07	#
		0 04	B-SERVICE H E X
		0 03	X E
	HARFORD MD	0 00	147
Co. 389B	SUNSHINE AVE		TLI
			20' I 30' CW 2 ML 24' I 2-2' CW 38' CW 2 ML

NW  
↑

ROAD INVENTORY SHEET

Road No. Co. 290  
 Road Name Fork RD  
 Sheet No. 2 of 4  
 Date 6-24-70  
 County BALTIMORE

LEWIS RD

		# 600'	13029 Co. 296	
		X	+ 14 BALDWIN GATE RD.	
			113 Co. 5995 74-152	
		X	X 00	F-900'
		X	0 95	
		X	0 88	
		#	0 86	
		X	0 85	# 700'
		X	0 82	X
		#	0 75	3A
		X	0 72	X
			CHERRY HILL RD	
		# 700'	07269 Co. 297	
		#	0 64	
		#	0 61	
		END CEM.	0 58	
		E Church	0 50	
		CHURCH	0 48	
		BEG. CEM.	0 46	
				20.1
				2.00K
				SAME

FCR '95  
 VOID  
 see NEW PLAN  
 10-11-95  
 BB/TM

FAS 1240  
 FAS #  
 FAS  
 RURAL MAJOR COLLECTOR  
 RURAL

X 100'

20.1  
2.00K

SAME







FAR  
BMATS

FCR 95  
10-6-75  
BB/TM

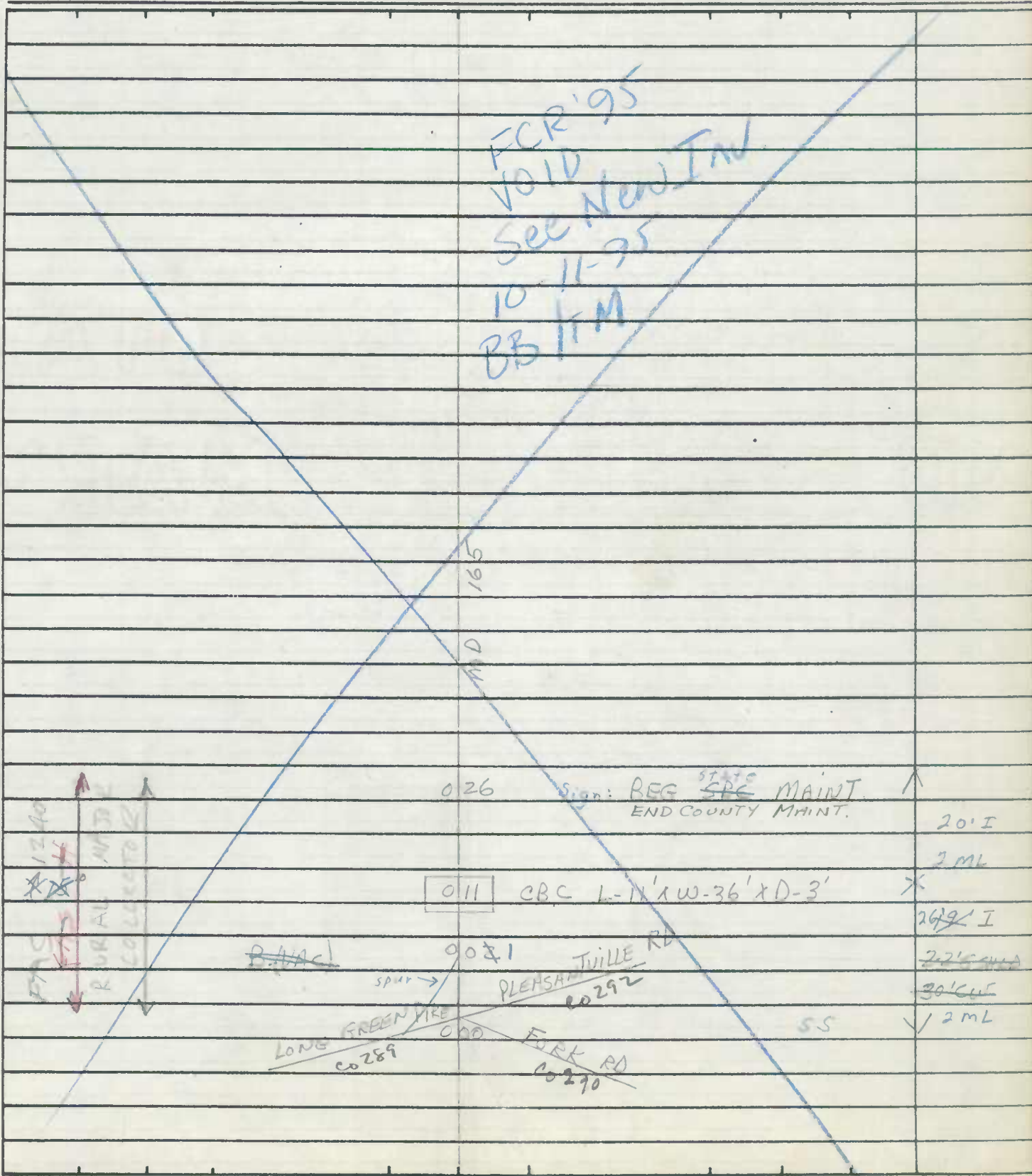
ROAD INVENTORY SHEET

MAP 11

Party Chief T. LONDON  
Recorder W. WARFIELD  
Helper \_\_\_\_\_

Road No. Co 291  
Road Name BALDWIN MILL RD  
Sheet No. 1 of 1  
Date 6-30-70  
County BALTIMORE DIST. 11

949-605





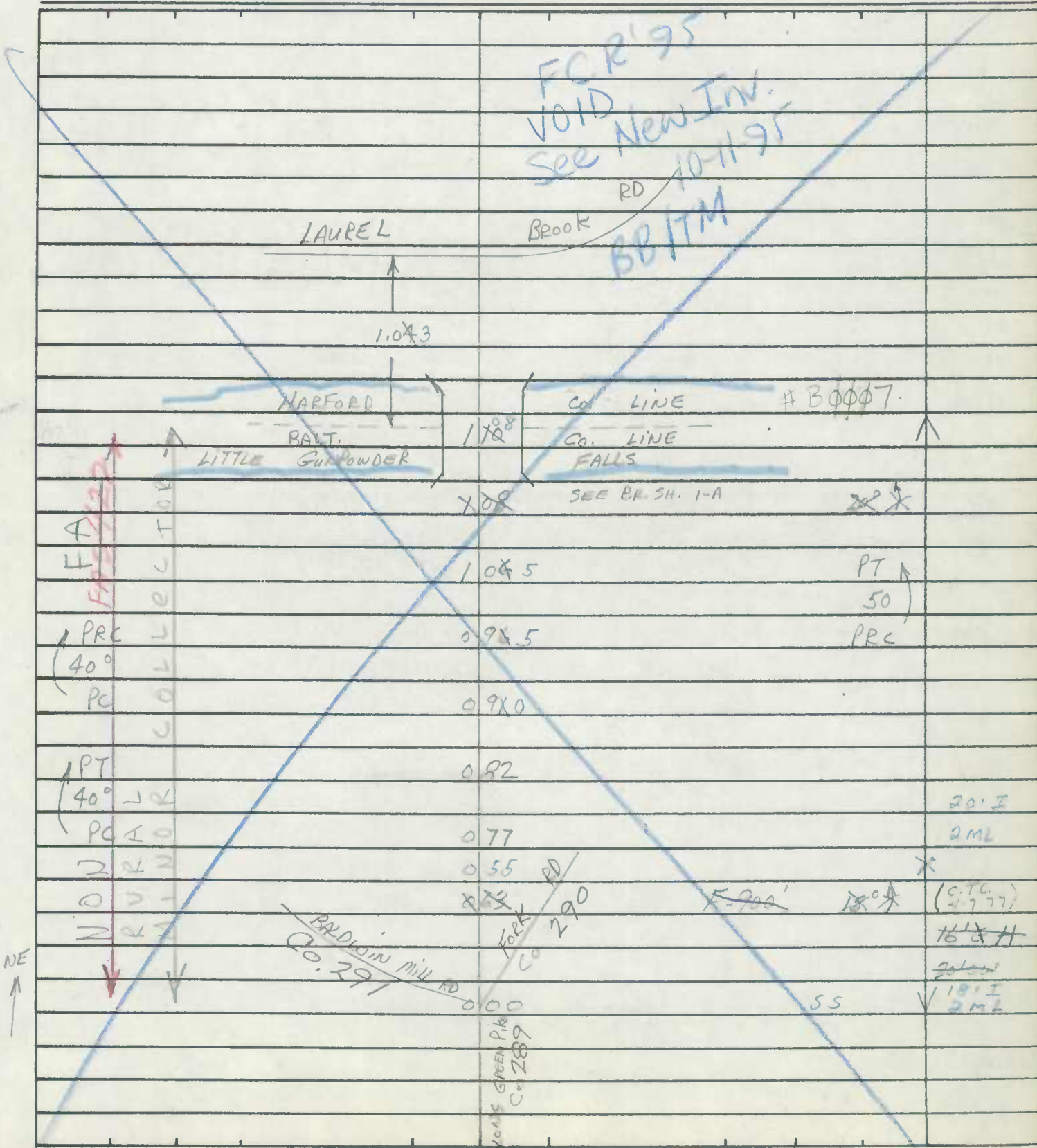
ROAD INVENTORY SHEET

MAP 11

Party Chief T. LANDON  
Recorder W. WARFIELD  
Helper J. DIETZ

Road No. Co. 292  
Road Name PLEASANTVILLE RD  
Sheet No. 1 of 1  
Date 6-24-70  
County BALTIMORE Dist. 11

949-605





# FAR BMATS

## ROAD INVENTORY SHEET

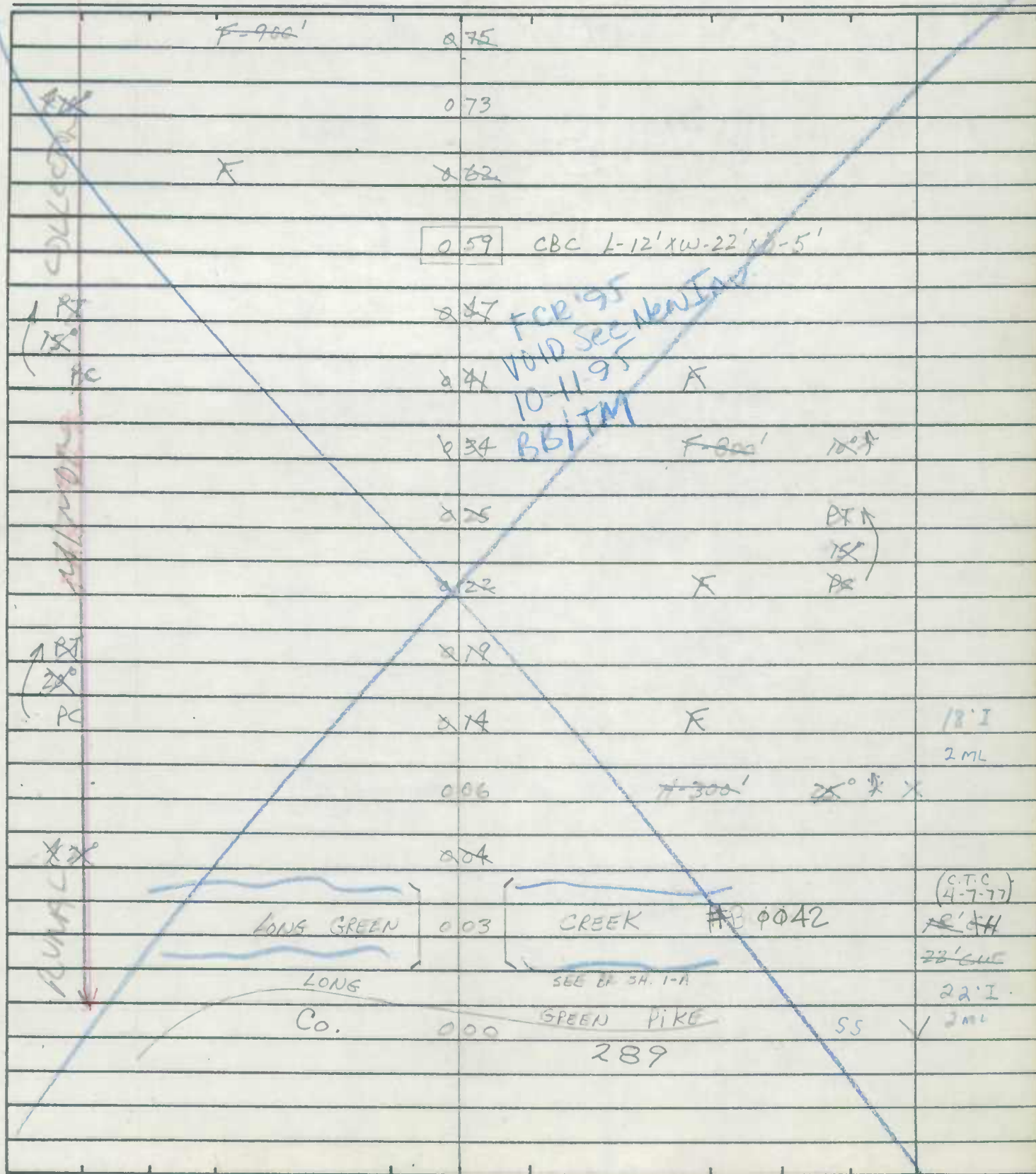
MAP 11

FCR 95  
10-6-95  
BB/TM

Party Chief T. Landon  
Recorder W. Warfield  
Helper \_\_\_\_\_

Road No. Co. 306  
Road Name LONG GREEN RD  
Sheet No. 1 OF 5  
Date 6-18-70  
County BALTIMORE DIST 11

944-596





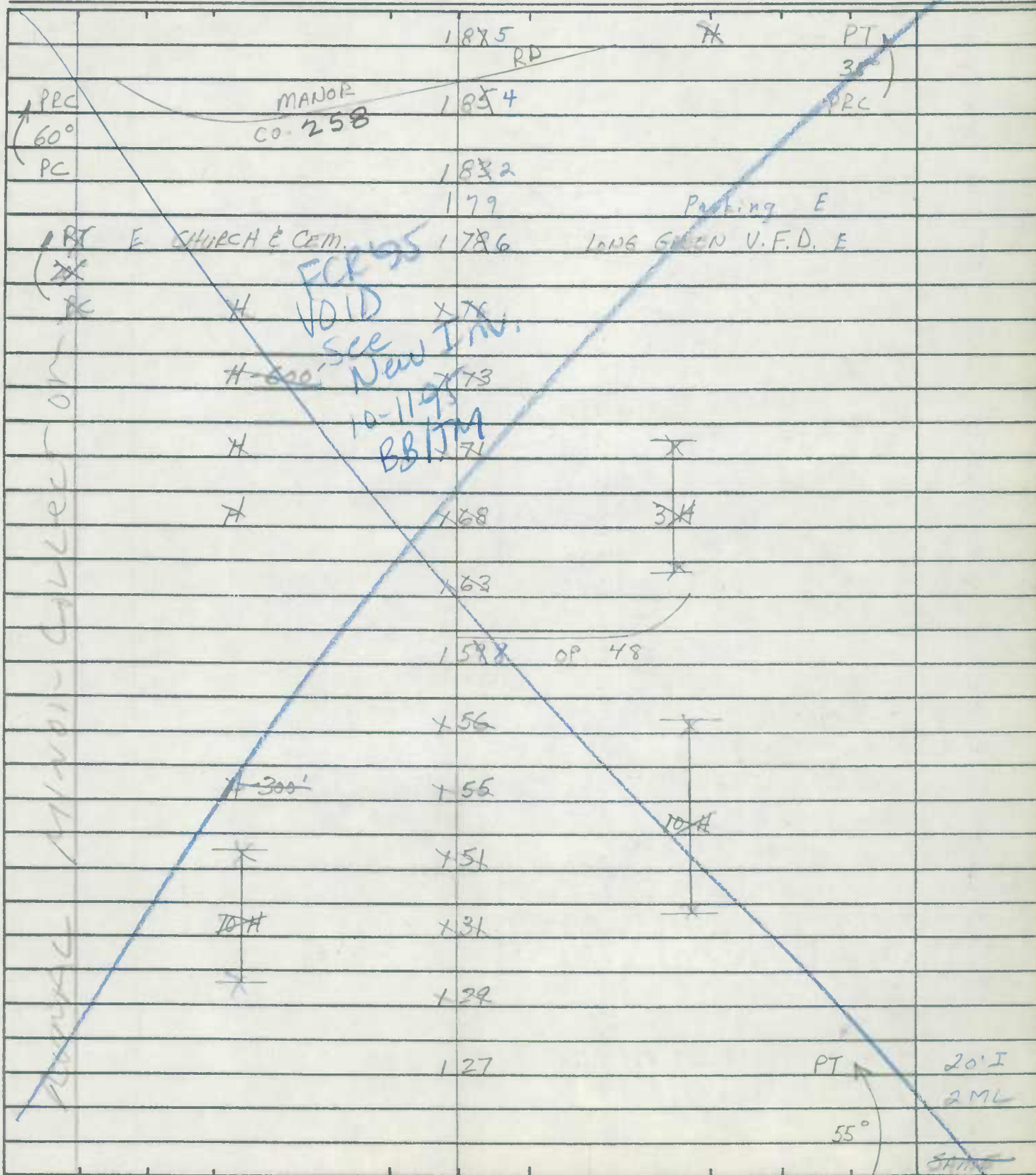


ROAD INVENTORY SHEET

MAP 11

Party Chief T. LONDON  
 Recorder W. WARFIELD  
 Helper \_\_\_\_\_

Road No. CO. 306  
 Road Name LONG GREEN RD  
 Sheet No. 3 of 5  
 Date 6-13-70  
 County BALTIMORE





ROAD INVENTORY SHEET

Road No. Co. 306  
 Road Name LONG GREEN RD  
 Sheet No. 4 of 5  
 Date 6-18-70  
 County BALTIMORE

MATERIAL W/IN ROAD COLLECTION

H	235		
H	231	H	
H	230		
H	227		PT
H	224	H	40°
H	222		PC
	222	H-400'	
Sweet water cut	220		
	217		
H	217		
		<u>CRAB ORCHARD RD (72-88)</u>	
		<u>2132 Professor</u>	<u>CO. 5858</u>
H	211	H	
H	206		
		<u>PONDROSA LN (72-89)</u>	
H	180097	<u>PONDROSA</u>	<u>CO. 5859</u>
	197		PT
H	197		PTA
		<u>CHURCH</u>	45°
H-600'	195	H	PC
	194	H	
			20' I
			2ML
			SAME

FCR 95  
 VOID  
 SEC NEWLINE  
 12-11-95  
 BOTTOM




ROAD INVENTORY SHEET

Party Chief T. LONDON  
 Recorder W. WARFIELD  
 Helper \_\_\_\_\_

MAP 11

Road No. Co. 306  
 Road Name LONG GREEN RD.  
 Sheet No. 5 OF 5  
 Date 6-18-70  
 County BALTIMORE



FCR '95  
 VOID  
 see New Inv.  
 10-11-95  
 BB/17M

DOLANEY MILL RD  
 Co. 321

DOLANEY VALLEY RD  
 Co. 279 315 SS

DOLANEY 258' VALLEY BRANCH

249 SEE BR. SH. 2A F-600'

PT  
 65°  
 PC X 237.5

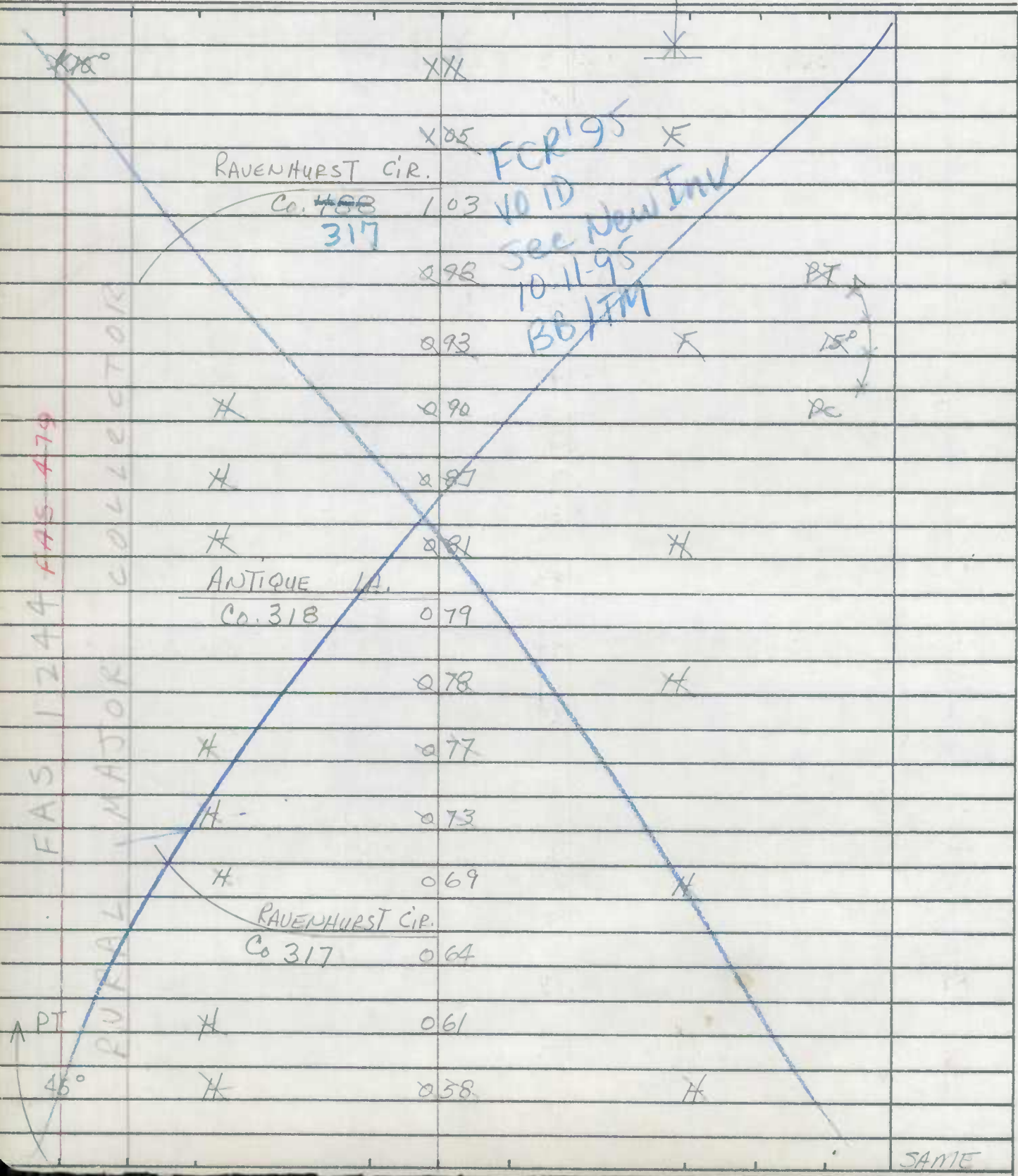
201.5  
 2 MI  
 SAME





ROAD INVENTORY SHEET

Road No. Co 315  
 Road Name DULANEY VALLEY RD  
 Sheet No. 2 OF 5  
 Date 6-19-70  
 County BALTIMORE



FAS 1244 FAS 479  
 RURAL MAJOR COLLECTOR

XX  
 XX  
 X05  
 RAVENHURST CIR.  
 Co. 488 103  
 317  
 X96  
 X93  
 X  
 X90  
 X  
 X87  
 X  
 X81  
 ANTIQUE LA.  
 Co. 318 079  
 X  
 X78  
 X  
 X77  
 X  
 X73  
 X  
 X69  
 RAVENHURST CIR.  
 Co 317 064  
 X  
 X61  
 X  
 X58  
 X

FCR 195  
 VOID ID  
 See New Inv  
 10-11-95  
 BB/IM



SAME

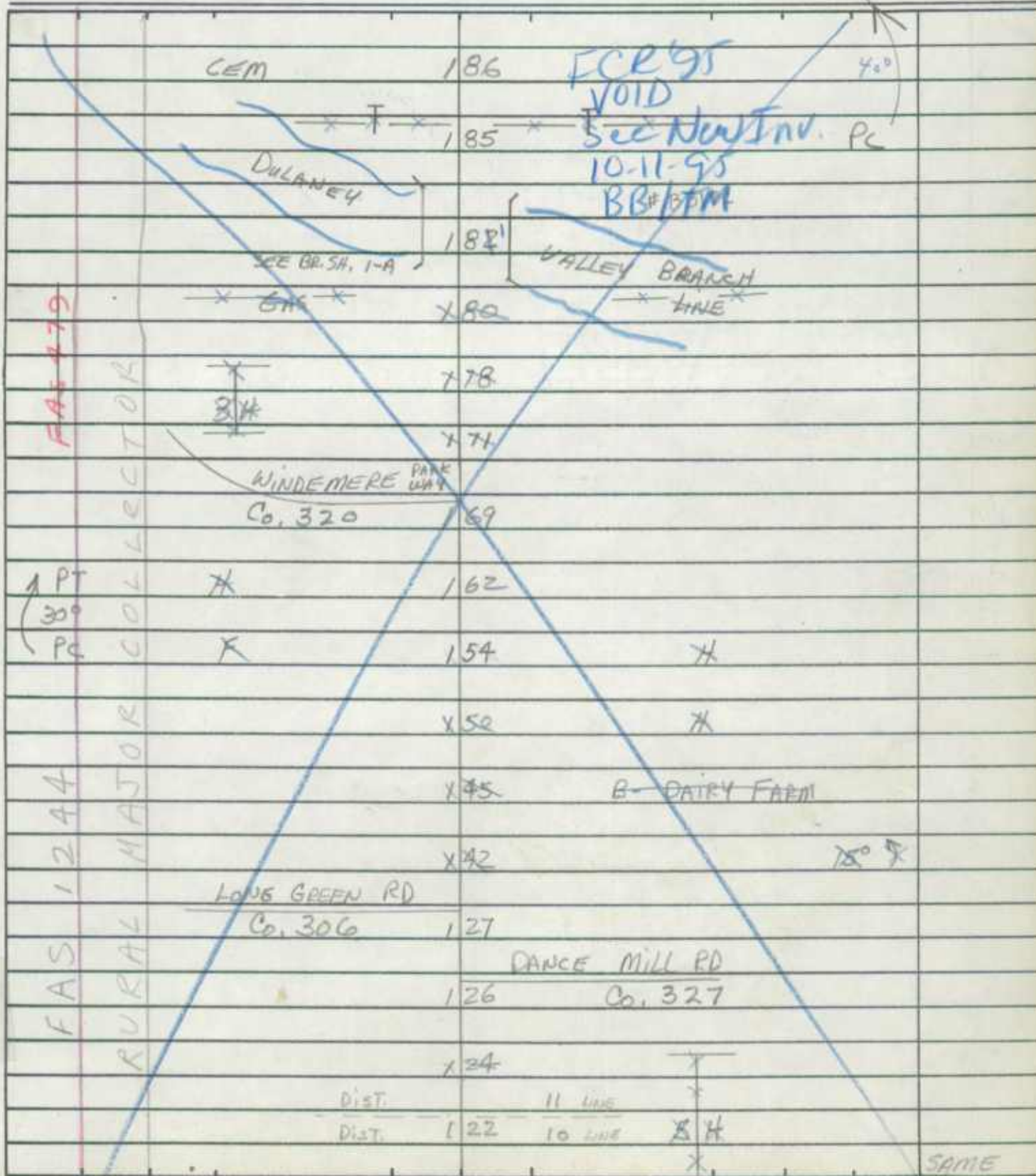
FAR  
BMATS

MV 4540

ROAD INVENTORY SHEET

Party Chief T. LONDON  
 Recorder W. WARFIELD  
 Helper J. GILLISPIE

Road No. Co. 315  
 Road Name DULANEY VALLEY RD  
 Sheet No. 3 OF 5  
 Date 6-19-70  
 County BALTIMORE



ROAD INVENTORY SHEET

MV 4540

Road No. Co. 315  
 Road Name DULANEY VALLEY RD  
 Sheet No. 4 OF 5  
 Date 6-19-70  
 County BALTIMORE

		337	FCK 95 VOID		
		3282	ENT. LOCH RAVEN FISHING CENTER	See New Inv 10-11-95 BOTTOM	
		3054			
		2982	STONSHILL RD Co 5076	END GOLF COURSE	
		291			
		2890	CBC	1-4' x W-24' D-2'	
		2798	(ENT. LOCH RAVEN) (SKEET & TRAP CLUB)		
		275			
		2476		BES. GOLF COURSE PT	
		2364		50° PC	
		222		H-200	
		217		PT	24'I
		216		75°	JCC
		215		PC	X 2ml
		214			40'I
		214			2-20' ICC
		213			4'I MED
		193			J 1-0
					2ml
					END Co. MINUT. & RES. CITY X
					PT
					20'I
					2ml
					40°
					SAME


COLLECTOR

FAS 1244

FAS 1244

GALT. 3174

RURAL 6315  
MV 4540  
HAYTOR



0.01/18 IC-C

LOCH RAVEN  
RD 2250  
RURAL 6315






ROAD INVENTORY SHEET

MV 4540

Party Chief T. LANDON  
 Recorder W. WARFIELD  
 Helper J. GILLISPIE

Road No. Co. 315  
 Road Name DULANEY VALLEY RD  
 Sheet No. 5 OF 5  
 Date 6-19-70  
 County BALTIMORE

FCR 195  
 VOID  
 see New Inv.  
 10-11-95  
 BB/TM



300  
 301  
 302  
 303  
 304  
 305  
 306  
 307  
 308  
 309  
 310  
 311  
 312  
 313  
 314  
 315  
 316  
 317  
 318  
 319  
 320  
 321  
 322  
 323  
 324  
 325  
 326  
 327  
 328  
 329  
 330  
 331  
 332  
 333  
 334  
 335  
 336  
 337  
 338  
 339  
 340  
 341  
 342  
 343  
 344  
 345  
 346  
 347  
 348  
 349  
 350

ENT. LOCH RAVEN  
 RESERVOIR

FIT-HUSH

RUN

SEE BR. SH. 2-A

301  
 J.C.C  
 2 ML  
 24' I  
 2-10' 2 Sld  
 2 ML  
 X  
 SAME







PAI & FAR  
BMATS

ROAD INVENTORY SHEET

UNIM. ROADS

Party Chief T. LONDON  
Recorder W. WARFIELD  
Helper \_\_\_\_\_

Road No. Co. 360  
Road Name WARREN Rd  
Sheet No. 1 OF 3  
Date 10-7-69  
County BALTIMORE DIST 2  
908-599

MAP 10

			078	48" CMP	
			076	15°	
			072		
		PT 55° PRC	061	PRC 55°	
		PRC 40° P.C.	050	PRC	
			037	DR	20' H 30' CW
			033	20°	
			029 30	BEGIN CITY MAINT. END COUNTY MAINT	X
			027	CBC L-4'xW-27'xD-2'	
		P.T. 25° P.C.	019	CBC L 11'xW-19'xD-4'	
			012	DR	
			009	DR	
			008		19' I 25' CW
			003	P.T. 20° PRC	
		BEGIN COUNTY MAINT. END SRC MAINT.	000	#3085	X

3459

FAD

URBAN COLLECTOR

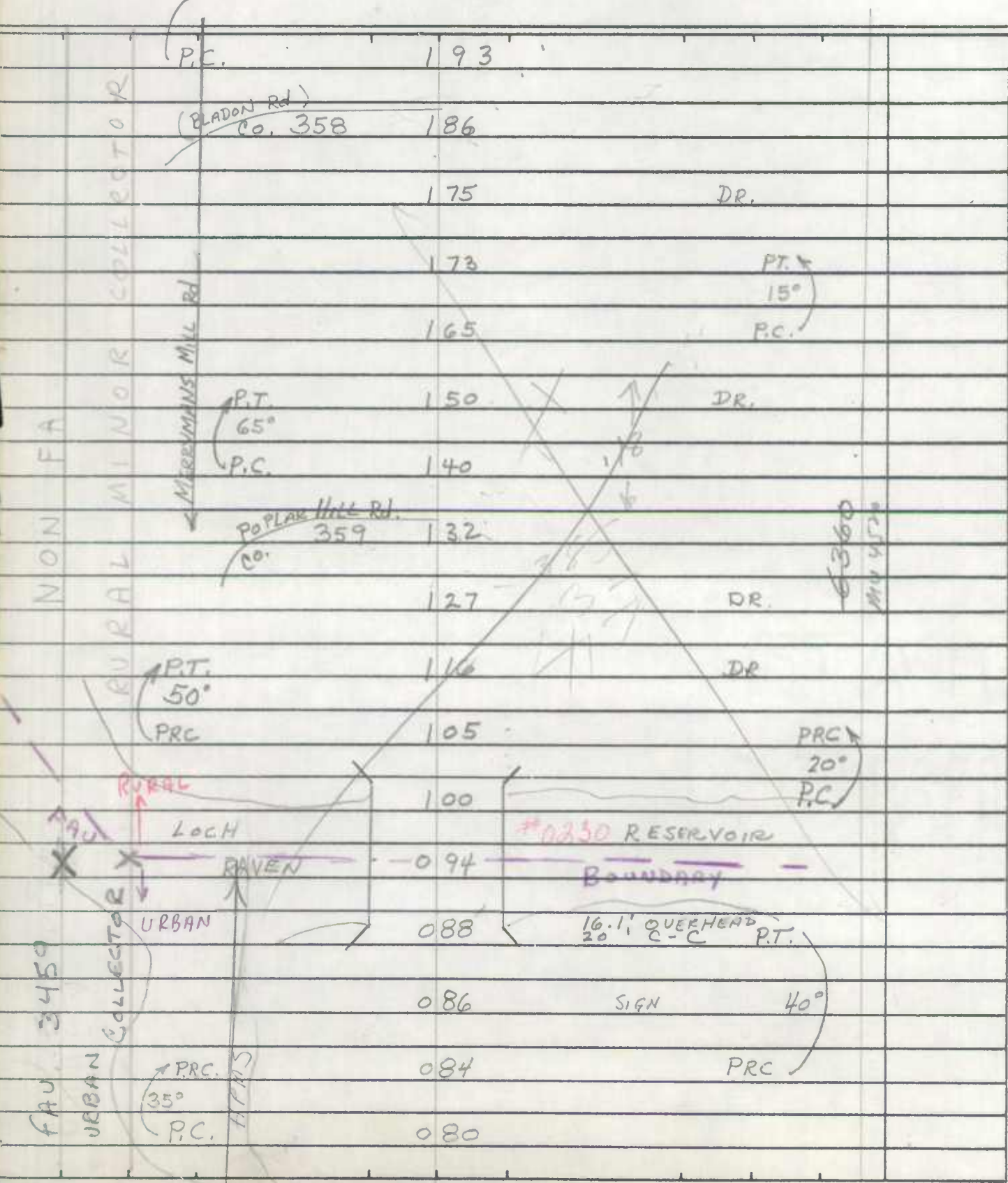
NEW FAI

CLIP

MA 143

ROAD INVENTORY SHEET

Road No. Co 360  
 Road Name WARREN Rd & MERRYMANS Rd.  
 Sheet No. 2 OF 3  
 Date 10-7-69  
 County BALTIMORE































FA  
BMATS

86-74 DT  
3-11-87 EM

ROAD INVENTORY SHEET

Party Chief E. SCHUYLER  
Recorder T. DOMAROSKI  
Helper D. SITES

Road No. Co. 394  
Road Name BOSLEY RD  
Sheet No. 1 OF 1  
Date 6-4-70  
County BALTIMORE DIST. 8

FCR 95  
10-3-77  
BB/TM

TL REV  
KH 4-6-79  
78-194

COCKEYSVILLE 908-598

		FCR 75 VOID See New Inv. 10-5-75 BB/TM		
	Co		811	
A	POT SPRING	095	Rd	SS
	Co. 410			
H	SILENT MEADOW RD	086		
	Co. 405			
N	LONG BRANCH RD	065		
NO	E School & Park	064		
*	else school	056	Co. 395	
	OLD BOSLEY RD	058		50' 0" 2ml 40' XI
Co. 403	LAKESPRING WAY	045	Co. 403	SS Apts E (C.T.C.) 47-77 2ml
	SWIMMING POOL	030		
	ENT TO SWIMMING POOL	028.6	ENT TO GARAGE	24'I I-C RT J-C LT 2ml
Co. 396	GATERIDGE RD	015		* 24' XI I-C RT I-C LT 2ml
		013		* 2ml
		006		
		004		20'I 26' CI
		002		X (86-74) 23' CI 20' CI
		001	CRC 0231B	20' CI
			360-143	20' CI
	WARREN	000	Rd	SS 33' I I-C 2ml

SF ↑



ROAD INVENTORY SHEET

MAP-10916

Party Chief E. SCHUYLER  
Recorder T. DORRANSKI  
Helper D. SITES


Road No. Co. 395  
Road Name OLD BOSLEY RD  
Sheet No. 1 OF 2  
Date 6-4-70  
County BALTIMORE DIST. 8

92-69, 70  
1-22-93  
BB/JS

915, 598

COCKEYSVILLE

80-64



ROAD INVENTORY SHEET

Road No. Co. 395  
 Road Name BOSLEY RD  
 Sheet No. 20F2  
 Date 6-4-70  
 County BALTIMORE DIST. 8

FOR 95  
 VOID  
 see New Inv.  
 10-5-95  
 BB/TM

		Md		146		
↑	↑	DULANEY VALLEY	1454	RD	SS	↑
04						
02			137		30° ↑	
02					↑	
02			129		↑	
01	1PT				↑	
22	45°				↑	
	PC		126		↑	
01					↑	
00			125	END CO. MAINT		18' I
00						2 ML
						SAME

↑  
 14535  
 BALTO. CITY  
 LOCH BAHEN RESERVE  
 BOTH SIDES

FAU  
BMATS

FCR 95  
10-3-95  
BB/TM

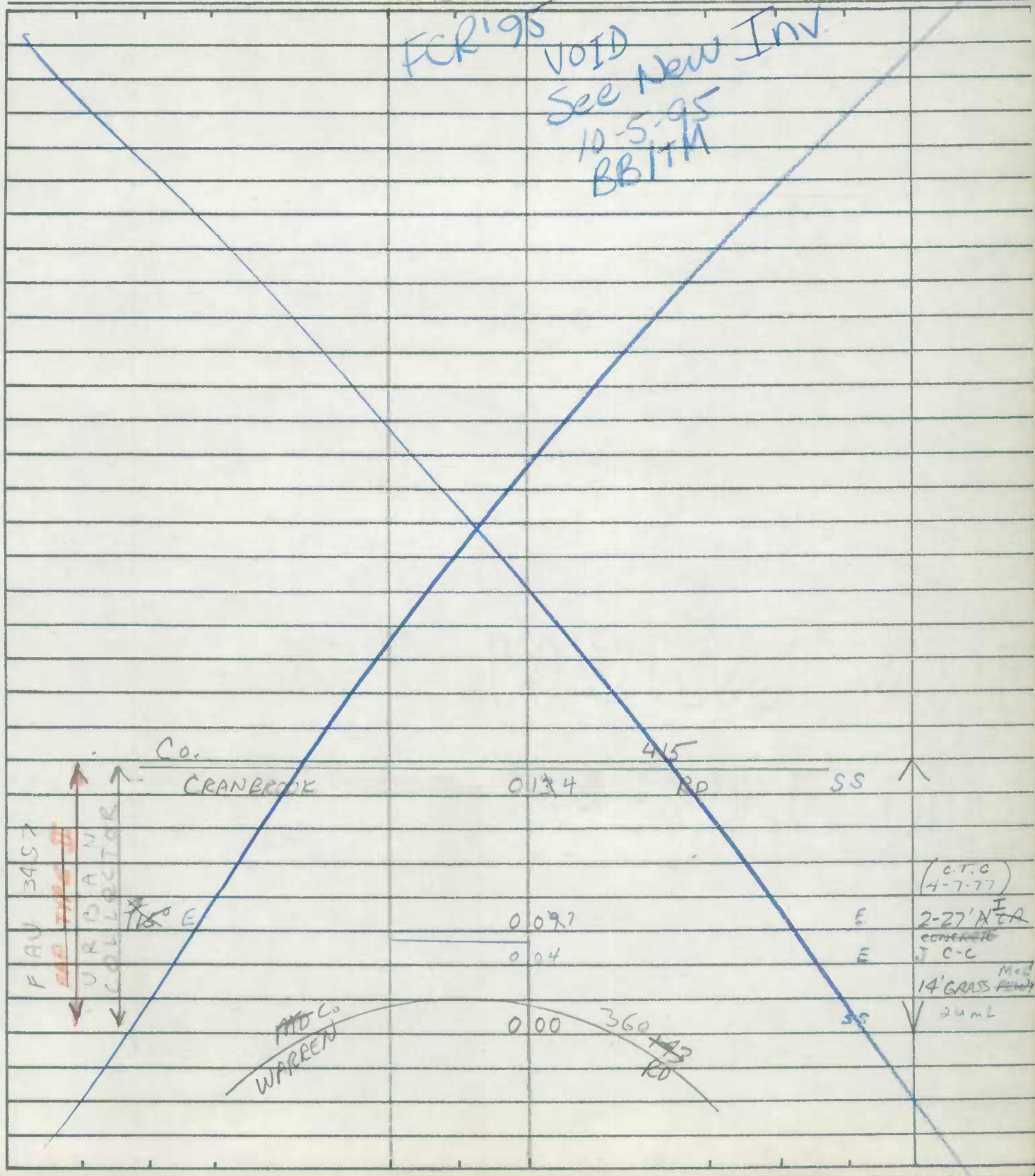
ROAD INVENTORY SHEET

MAP-10B-12

Party Chief E. SCHUYLER  
Recorder T. DOMBROSKI  
Helper D. SITES

Road No. Co. 414  
Road Name RIDGELAND RD  
Sheet No. 1 OF 1  
Date 6-5-76  
County BALTIMORE DIST. 8

COCKEYSVILLE 907-597



FCR 95  
VOID  
See New Inv.  
10-5-95  
BB/TM

FAU 3457	Co. CRANBROOK	0134	415 RD	SS	
URD AN		0097		E	(C.T.C) 4-7-77
COLLECTOR		004		E	2-27' A <sup>I</sup> EA COVERED J.C.C
	WARREN	000	360 RD	SS	Med 14' GRASS 24 ML

S ↑







FCR 95  
VOID  
See New INVI  
10-5-95  
BB/TM

ROAD INVENTORY SHEET

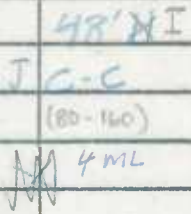

Road No. Co. 415  
Road Name CRANBROOK RD  
Sheet No. 2 OF 2  
Date 6-5-70  
County BALTIMORE DIST. 8

		209	ENT TO APTS	
		174	ENT. TO APTS	
	PADONIA RD	Co 773	PADONIA RD	T.L.
		1864		E
		1852	2-36" RCP	
		175	Apts	E 35°
		189	Apts	E
		1894		PK
	LAKESRING WAY		Roadhouse Cir	38°
	(73-56) Co. 403	7455	ENT TO APTS	T.L.
		155		
	ENT TO COUNTRY CLUB	+53		
		14950		
	APT E APTS			48' MI
	50°			J C-C
	PC E APTS	14239		(80-160)
			376 ENT TO APT. UNITS & PARKING LOT	4 ML
			Co. 416 PVT (CTC. 1/78)	
		1380	MALCOLM CIR.	
		175	Co. 416 PVT (CTC. 1/78)	
		143	MALCOLM CIR	
	Co. 414			
	RIDGLAND RD	1180		
		1087	ENT TO SWIMMING POOL	
	E SAT CO.	601	Golding Dr	APTS F
		095	ENT TO APTS	
		089		
		086	APTS	E
				SAME

FIVE II  
 DUCANEY SPRINGS  
 COUNTRY CLUB ON WEST SIDE

GIRARD RD

Co 412



FAU  
BMATS

ROAD INVENTORY SHEET

MAP - '0 + '16

~~PVT~~

Party Chief E. SCHUYLER  
Recorder T. DOMBROSKI  
Helper D. SITES

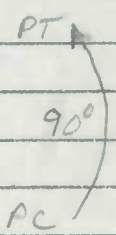
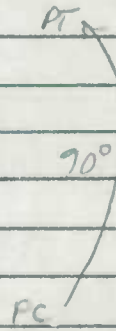
Road No. ~~Co. 416~~  
Road Name MALCOLM CIR  
Sheet No. 1 OF 2  
Date 6-5-70  
County BALTIMORE DIST. 8

CTC 1/78

BRIARCLIFF  
COCKEYSVILLE

907-597

PARKING LOT	043	
	042	
	041	ENT TO PARKING LOT
	038	ENT TO PARKING LOT
	036	
<del>(CTC-1/78) Co. 417 PVT</del>		
	(KNOLLCREST PL)	034
	PARKING LOT	030
	ENT TO PARKING LOT	027
		025 ENT TO PARKING LOT
		021
<del>(CTC 1/78) Co. 417 PIT</del>		
	KNOLLCREST PL.	018
		010
		008 SWIMMING POOL & TENNIS COURT
	ENT TO APART. UNITS	003
		002 ENT TO VILLAGE CLUB
	Co	41.5
	CRANBROOK	000 RD



S ↑

24" I  
CONCRETE  
C-C







FAU  
BMATS

FCR 95  
10-3-95  
BB/TM

ROAD INVENTORY SHEET

MAPS - 10 & 16

Party Chief E. SCHUYLER  
Recorder T. DOMBROSKI  
Helper D. SITES

Road No. Co. 418  
Road Name GREENSIDE DR  
Sheet No. 1 OF 2  
Date 6-5-70  
County BALTIMORE DIST. B

RAMSGATE  
COCKEYSVILLE 90A-597

FAU URBAN VARDAN BAS 34 31 30 29 28 27 26 25 24 23 22 21 20 19 18 17 16 15 14 13 12 11 10 9 8 7 6 5 4 3 2 1	0.91	PADONIA ELE. SCHOOL	
	0.887	ENT TO SCHOOL	P.C. ↓
	0.82	785 AVE	SS
	0.79	LORD BYRON LAKE	
	0.74	DUKE OF YORK LAKE	
	0.68		
	0.65	CBC 10' L, 4' D, 75' W	
	0.55	SWIMMING POOL	
	0.50	CRANBROOK RD	TL
	0.44	WICKERSHAM WAY	
	0.39	WICKERSHAM WAY	
	0.36	2-75" MULTI-RATE SQUASH PIPES	
	0.16	HIDEY RD	
	0.15	EXIT FROM SCHOOL	
	0.11	ENT COCKEYSVILLE HIGH SCHOOL	
0.05	ENT TO COCKEYSVILLE HIGH		
0.00	WARREN RD	SS	

FCR 95  
VOID  
Co See New Inv.  
10-5-95  
BB/TM

CP 581

(LIMESTONE VALLEY)

SORLEY RD

73-66 Co. 5890

E

CROSS  
OVER

Co 794 PVT (ETC 1/78)

Co 795 PVT (ETC 1/78)

E

UNDER CONST.  
PRO

(C.T.C. 4-7-77)

44' XI

JC-C

2 ML

S ↑

ROAD INVENTORY SHEET

Road No. Co. 418  
 Road Name GREENSIDE DR  
 Sheet No. 2 OF 2  
 Date 6-5-70  
 County BALTIMORE DIST. 8

FOR 95  
 VOID  
 See New Inv  
 10-5-95  
 BELTM

ENT TO SHOP CENTER

PARDON RD  
 Co 126 712  
 22  
 TL E  
B NEW CARS  
 153 19  
GIBBONS BLVD  
 Co 114 779

(C.T.C)  
 4-7-77  
~~72-51~~  
~~49-I~~  
~~30-C~~

1 FT  
 30°  
 \*

X-55  
 X-X-X-

ROAD X-03 END

E Cockeysville Library 102

ENT TO TESTING LAB. 096

095 ENT TO ECE. SCHOOL

BALTO. CO TESTING LAB. 094

30°

44'I  
 J C-C  
 2 ML

SAME

3451  
 ORGAN STATE AHD COLLECTOR  
 FAU



FAU  
BMATS

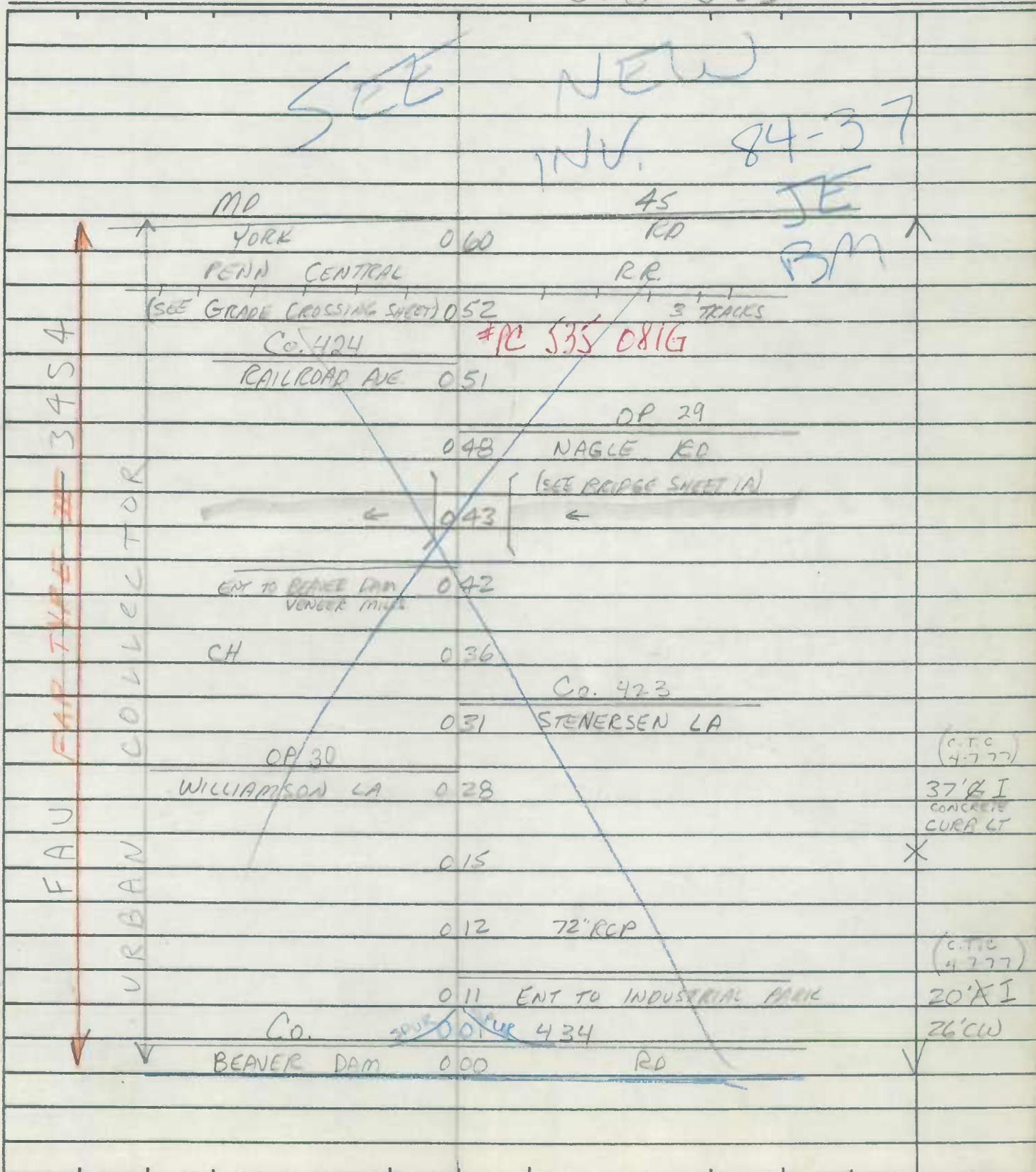
ROAD INVENTORY SHEET

MAP 10

Party Chief W. HICKS  
Recorder T. DOMBROSKI  
Helper R. THOMAS

Road No. Co. 422  
Road Name COCKEYSVILLE RD  
Sheet No. 1 OF 1  
Date 5-27-70  
County BALTIMORE DIST. 8

898-599





ROAD INVENTORY SHEET MD 45 B

Party Chief JE  
Recorder BM  
Helper \_\_\_\_\_

Road No. CO 422  
Road Name COCKEYSVILLE RD  
Sheet No. 1 OF 2  
Date 13 FEB 1985  
County BALTIMORE  
State Coordinates 898-599

Map No. B-12

(85-52)  
A-T-86  
1-8-86  
JEHAL  
FCR 95  
10-3-95  
BB/TM

84-37

FOR 195  
VOID  
See New Invi  
10-5-95  
BB/TM

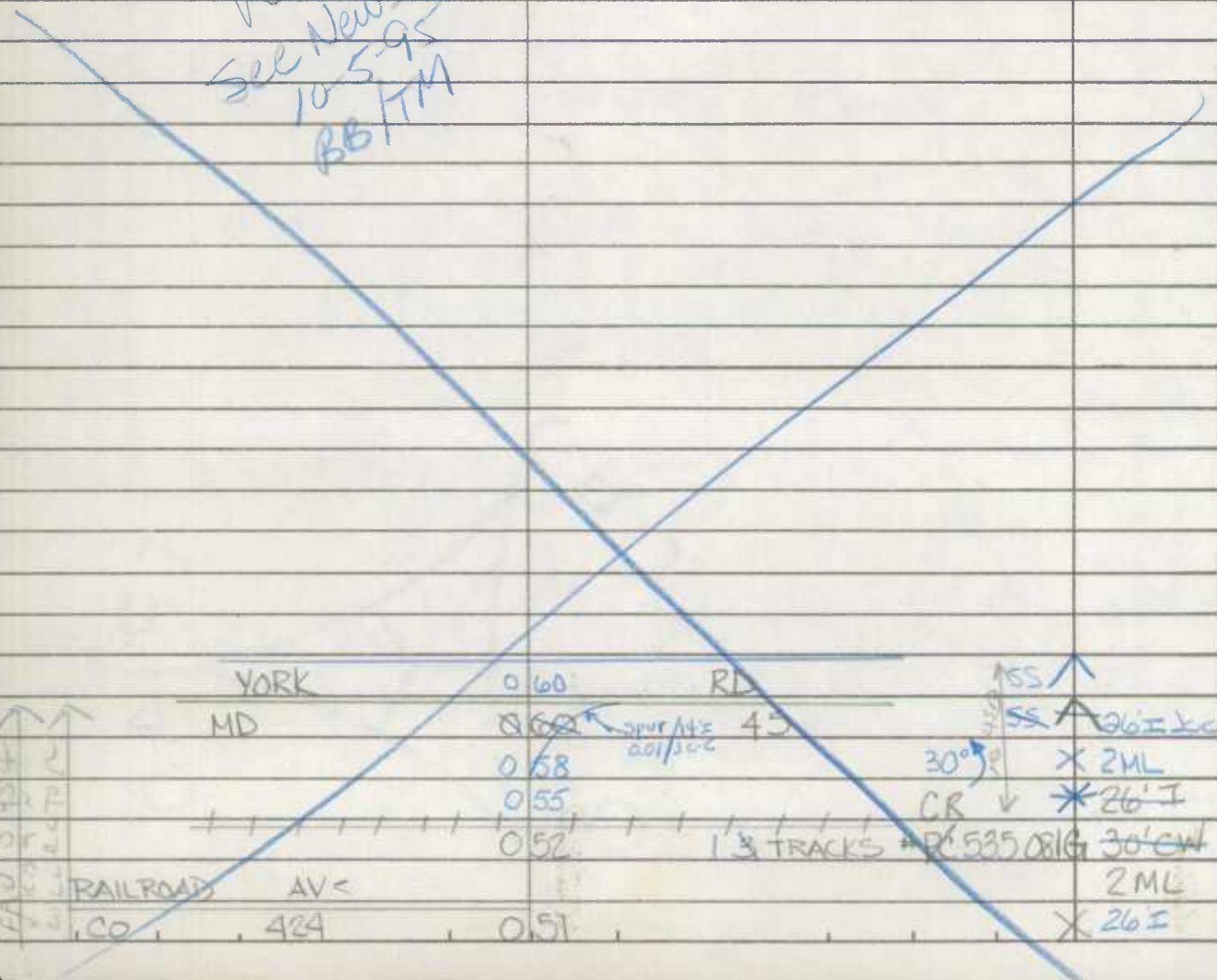
Collector	Alt	Rd	Notes	Remarks
	048	OP X 29		36' I J-C-LT 40' EW
	043	RD	#Bφ266 SEE SHEET 1A	X 2ML 42' I J-C-C
E	039			X 2ML
	033			38' I J-C-C X 2ML
	031	CO 423	(STENERSEN LA)	38' I J-C-RT 42' EW
	028	OP 30	WILLIAMSON LA	X 2ML 42' I J-C-C
E	027			X 2ML 31' I J-C-LT 31' EW
	025			X 2ML 31' I J-C-LT 31' EW
E	022			X 2ML 42' I J-C-C 2ML
	019	RD	BEAVER CT	42' I J-C-C 2ML
E	013			
	001			
	000	DAM RD 55	BEAVER CO 434	



ROAD INVENTORY SHEET MD 450

Road No. 6422  
 Road Name \_\_\_\_\_  
 Sheet No. 2 OF 2  
 Date \_\_\_\_\_  
 County \_\_\_\_\_  
 State Coordinates \_\_\_\_\_

FCR 95  
 VOID  
 See New Inv.  
 10-5-95  
 BB/TM



0.59  
 0.58  
 0.57  
 0.56  
 0.55  
 0.54  
 0.53  
 0.52  
 0.51  
 0.50

YORK RD  
 MD  
 0.60  
 0.58  
 0.55  
 0.52  
 0.51  
 RAILROAD CO AV  
 424  
 CR  
 30°  
 26' I  
 26' E  
 30' CW  
 2 ML  
 2 ML  
 2 ML  
 1 3 TRACKS  
 PC 535.081 G  
 SPUR #12 201/300

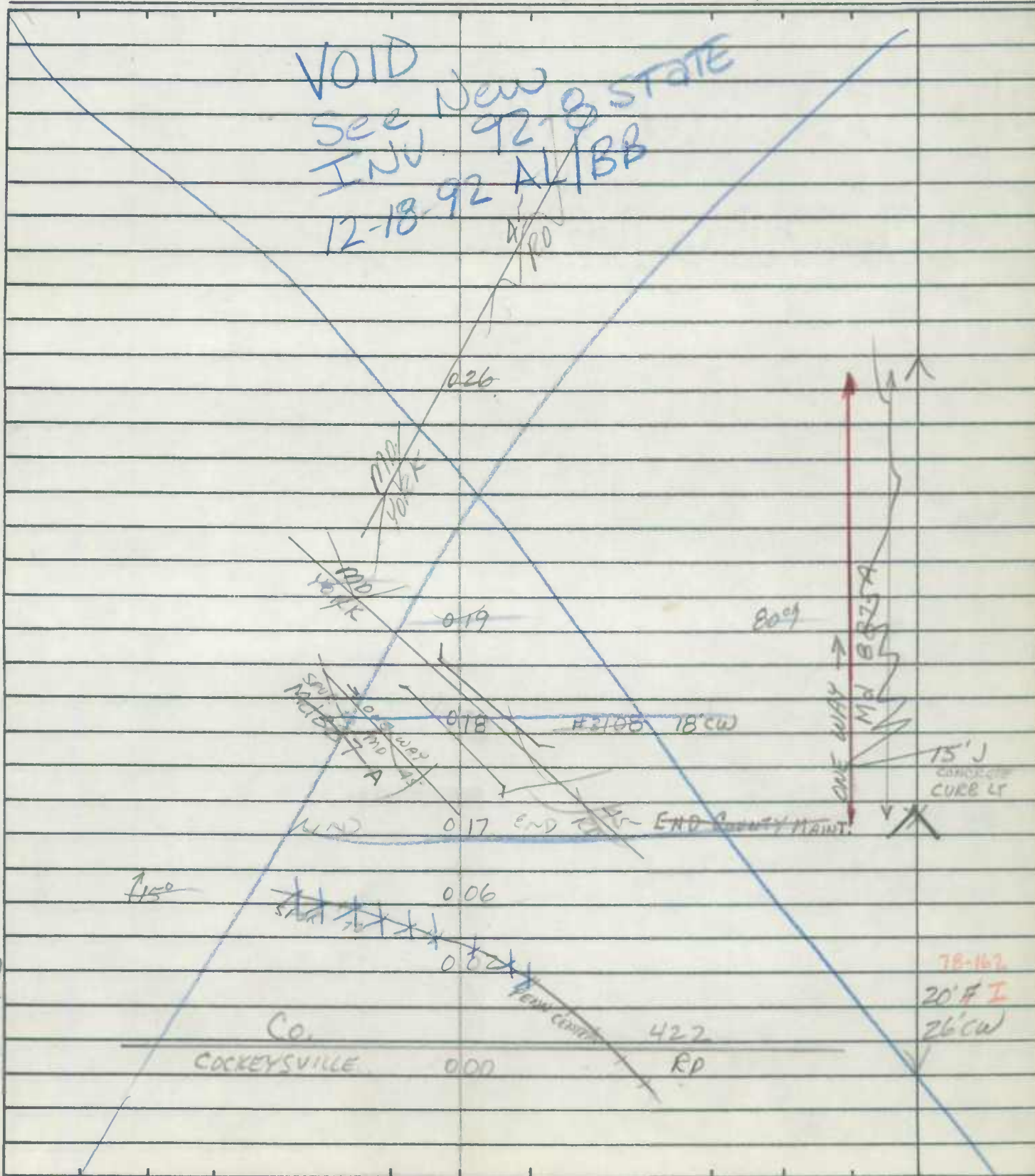
ROAD INVENTORY SHEET

MAP 10

Party Chief W. HICKS  
Recorder Z. DOMBROSKI  
Helper R. THOMAS

Road No. Co 424  
Road Name RAILROAD AVE  
Sheet No. 1 OF 1  
Date 5-27-70  
County BALTIMORE DIST. 8

900-601





MAP 10

1. GENERAL

Crossing No. ....

Mile Pole Number (R.R. Co.) ...

Coordinates..... x 900 y 600

System Classification  
(Check One)

State Primary.....

State Secondary.....

State Road Only.....

County.....

Local.....  
(Specify)

County and/or Municipality .. CO. 424 BALTIMORE DIST 8

U.S. Route Number .....

State Route Number .....

Road Number/Name..... RAILROAD AVE.

Station..... 0.02

Surface Type..... H

Name of Railroad..... SPUR TO PENN CENTRAL

Number of Main Tracks..... 1

Number of Other Tracks.....

2. TRAIN MOVEMENTS

Time Period	Pass	Freight	Train Speed at Grade		Spur	Remarks (Other than daily)	
			Pass	Freight		Pass	Freight
Day 6 A.M. to 6 P.M.	_____	_____	_____	_____	_____	_____	_____
Night 6 P.M. to 6 A.M.	_____	_____	_____	_____	_____	_____	_____
24 Hour Total	_____	_____	_____	_____	_____	_____	_____

3. TYPE OF PROTECTION

- a. \_\_\_ Warning Signs - Reflectorized, Non-reflectorized
- b. \_\_\_ Crossing Signs - Reflectorized, Non-reflectorized
- c. \_\_\_ Road Marking
- d. \_\_\_ Lights - Flashing, Stationary
- e. \_\_\_ Traffic Control (Stop and Go) Signals
- f. \_\_\_ Automatic Gate
- g. \_\_\_ Watchman - Gate, Flag...hours \_\_\_\_\_
- h. \_\_\_ Others \_\_\_\_\_

\* By numerals 1 or 2 indicate whether installation is on one or both sides of track.

4. ALIGNMENT FACTOR

P. 150'

N. 100'

Average Daily Trains ... \_\_\_\_\_

Train Speed .....

Highway ADT.....

Highway Speed Limit ... 30 MPH

Average Vehicle Speed . 25 MPH

Max. Approach Grade .. P. LEVEL N LEVEL

Restricted Sight Distance . \_\_\_\_\_  
(On Highway)

5. QUADRANT ... SIGHT DISTANCE

	@300'	@10'
A <u>70°</u>	<u>200'</u>	<u>300'</u>
B <u>160°</u>	<u>—</u>	<u>150'</u>
C <u>160°</u>	<u>—</u>	<u>150'</u>
D <u>20°</u>	<u>—</u>	<u>25'</u>

6. ACCIDENT RECORD  
(Vehicles & Trains)

Year	Na. of Accidents	Na. of Fatalities
1961	_____	_____
1962	_____	_____
1963	_____	_____
1964	_____	_____
1965	_____	_____
Total	_____	_____

7. CROSSING RATING

- A \_\_\_\_\_
- B \_\_\_\_\_
- C \_\_\_\_\_
- D \_\_\_\_\_
- Total \_\_\_\_\_

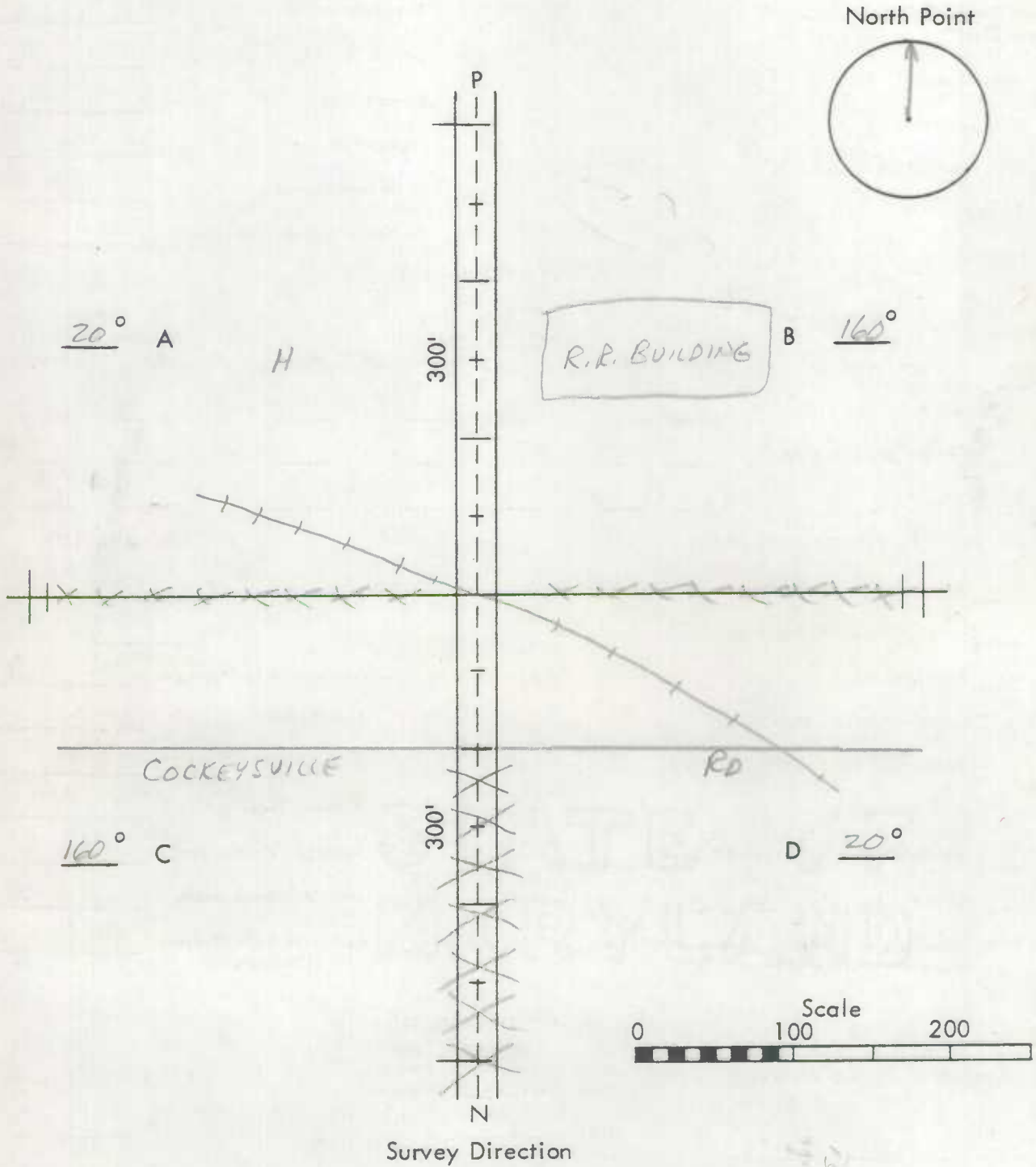
State Roads Commission of Maryland  
Planning and Programming Division

MAP 10

Co. 424 RAILROAD AVE

Party \_\_\_\_\_  
Date 5/27/70

900-600 STATION 0.02  
DIAGRAM FOR RAILROAD GRADE CROSSING



Remarks: \_\_\_\_\_  
\_\_\_\_\_  
\_\_\_\_\_  
\_\_\_\_\_



SHA 51.3-8  
11-15-72

STATE HIGHWAY ADMINISTRATION OF MARYLAND

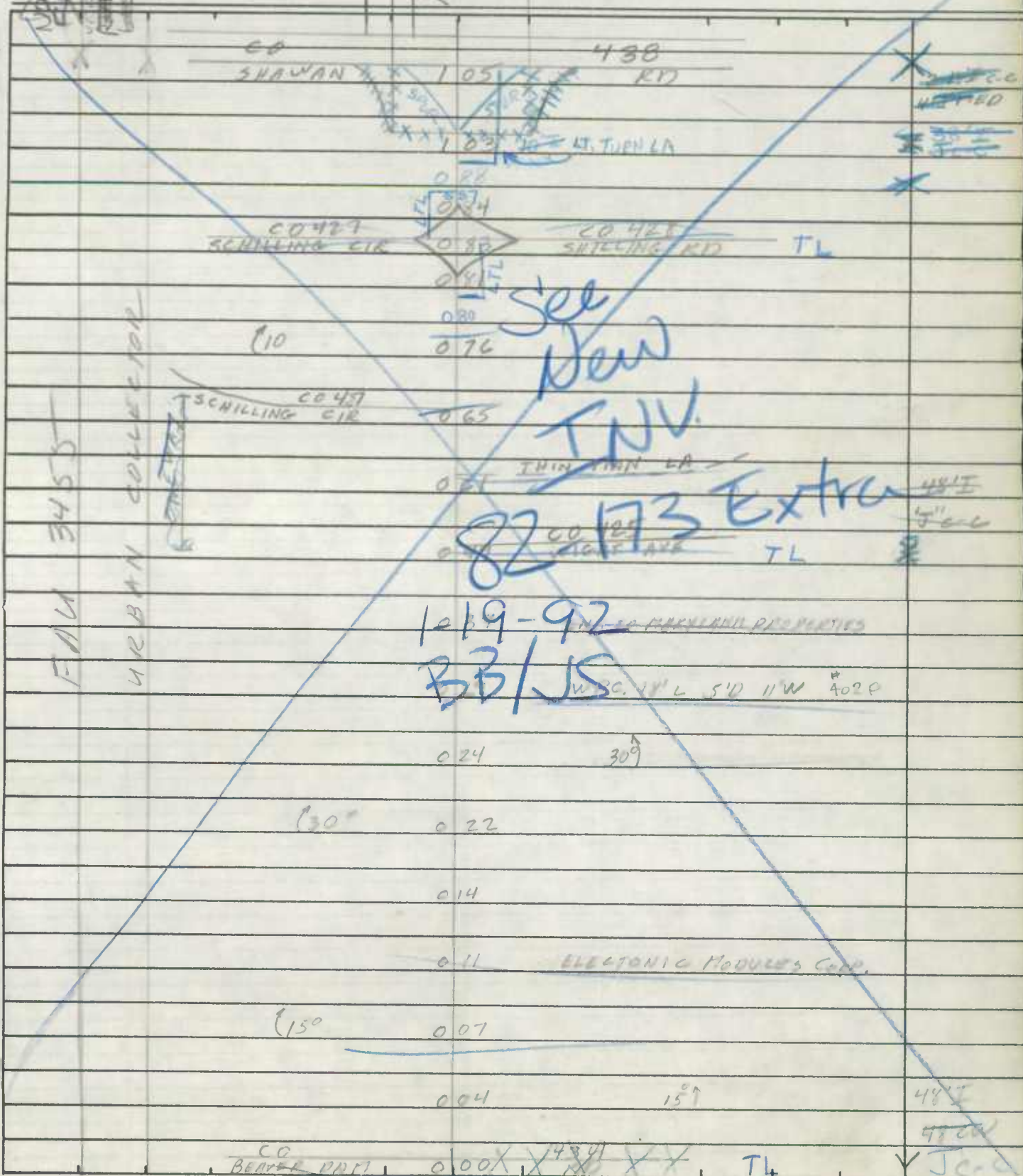
71-36 FAU BMATS

VERIF CM&MZ ROAD INVENTORY SHEET

Party Chief E. SCHUYLER  
Recorder W. DOMARSKI  
Helper \_\_\_\_\_

Road No. CO 429  
Road Name MC CORMICK RD  
Sheet No. 1 OF 2  
Date 3-6-72 REV 5-25-77 D.M.B  
County BALTO. DIST 8  
State Coordinates 897-603

Map No. 10 B12



ROAD INVENTORY SHEET

Road No. C. 429  
Road Name \_\_\_\_\_  
Sheet No. \_\_\_\_\_  
Date \_\_\_\_\_  
County BALTO  
State Coordinates \_\_\_\_\_

MAN F/A WARRANT COLLECTOR POTENTIAL	ROAD	120	END	
	<u>INTERNATIONAL CIR.</u>			
	<u>CO 6611</u>	119	ENT TO HUNT VALLEY MALL	50'I JC-C
		14		
		11		2-24'I JC-C 6'5' MED
	12'I			
	0'5'			