

RH



STATE OF MARYLAND

1995


HIGHWAY LOCATION REFERENCE

VOLUME 1

ALLEGANY Co. thru GARRETT Co.



Published by
Maryland Department of Transportation
STATE HIGHWAY ADMINISTRATION
HIGHWAY INFORMATION SERVICES DIVISION



STATE HIGHWAY LOCATION REFERENCE


Introduction

This highway reference was established through the efforts of the State Highway Administration to provide a method for uniquely identifying roadway locations (milepoints), and also to provide data elements that are most commonly requested.

With the ever increasing use of the computer and a growing realization of its capabilities to store and analyze data, it is essential that data relating to the highways be keyed to a common reference system in order that procedures for useful comparisons can be made related to the characteristics of the highways, government and administrative jurisdictions, geographic locations, program expenditures, traffic, services, etc. As new programs are proposed and implemented to deal with complex problems, needs for new kinds of information providing additional relationships become apparent and the use of a common reference system will provide detail and comparison of data necessary for planning, developing programs, and managing the highway activities.

Since the use of the videolog has become increasingly important and is currently being utilized more frequently by SHA personnel to collect and analyze data, this Location Reference will provide information concerning the section of highway being viewed and is easily related due to the identifying roadway location (milepoints) used as the controlled key on each picture being the same as this listing.

This reference is based on conditions as of December 31, 1994. At present, procedures for incorporating changes, additions, deletions, etc. on a current basis are not available. The reference data will be updated on an annual basis with all data being based as of January 1st of each year. A corrected file showing all changes that occur during the year will be maintained by the Highway Information Services Division.



GENERAL INFORMATION

This highway reference is arranged sequentially by county and by route number. Included are all State maintained highways, spurs, and service roads.

Milepoints for concurrent posted routes are included under each pertinent route number.

The State System is aggregated into primary and secondary by rural and urban designation.

Highways may be listed as undivided or divided and by full, partial, or no control of access.


Milepoints are established for junctions of all State highways, structures, railroad crossings, traffic counts, exit numbers, mile markers, all functionally classified roads, and geographical boundaries.

The total marked lanes are listed including the traveled-way surface widths. Surface type codes are explained at the bottom of each page.

The average annual daily traffic is for the year 1994.

For your information and use, we have included a "Route Alert List." This list of routes describes at a glance the additions, changes and deletions to state routes which occurred during the 1993 calendar year.

This reference represents only a portion of the data included in the Highway Information System. Additional data may be obtained by directing your request to the Highway Information Services Division at (410) 333-1308.

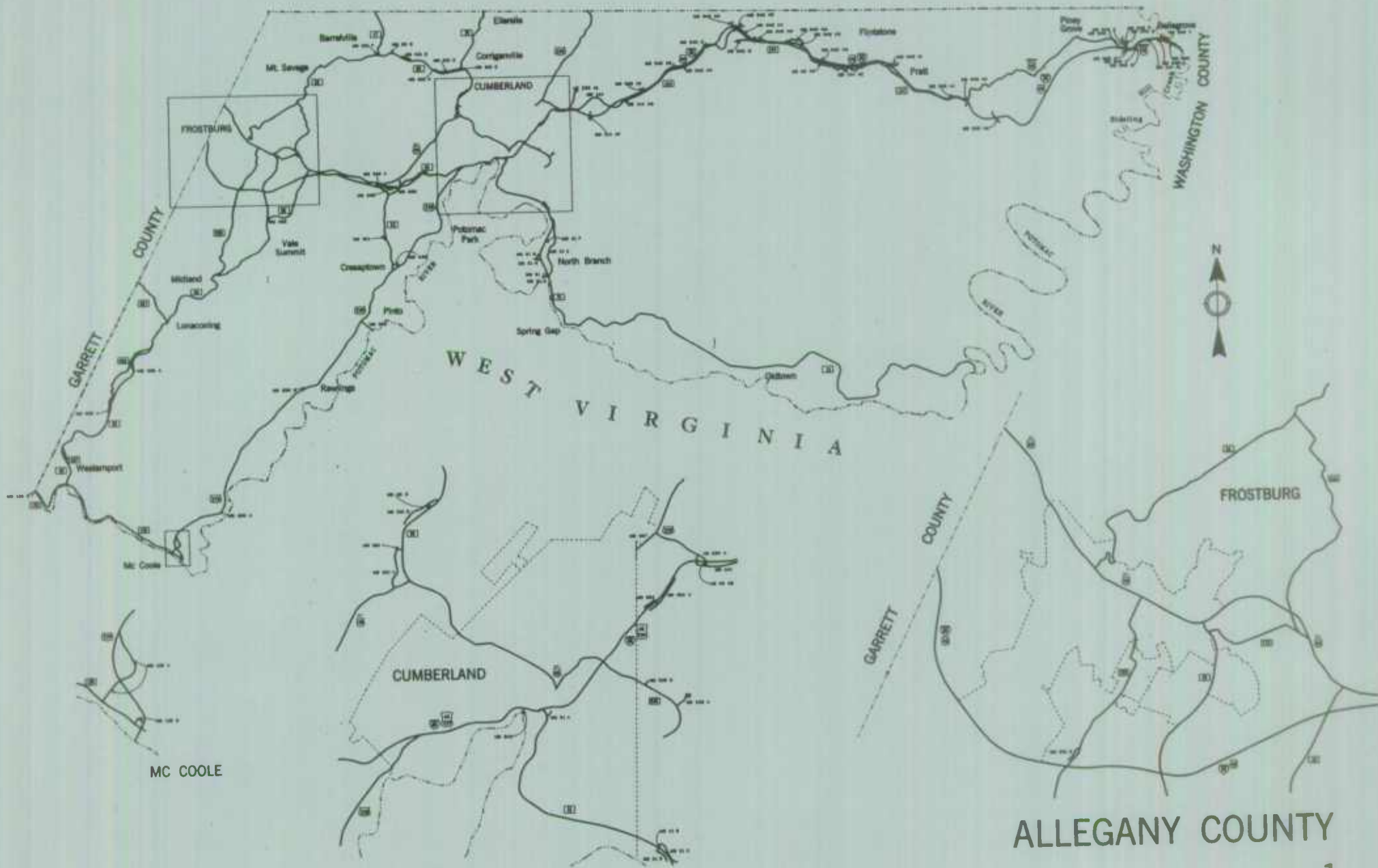


1995

HIGHWAY LOCATION REFERENCE

**ALLEGANY
COUNTY**

P E N N S Y L V A N I A




ALLEGANY COUNTY

ROUTE ALERT LIST

ALLEGANY COUNTY

- MD 36 - Extended, to West Virginia
- MD 936 - Reconstruction
- MD 937 - Road Shortened, bridge removed @ West Virginia ST/L



STATE HIGHWAY ADMINISTRATION OF MARYLAND
HIGHWAY INFORMATION SERVICES DIVISION
DATA SUPPORT GROUP

STATE HIGHWAY LOCATION REFERENCE

ROUTE NUMBER.....MD 35
INVENTORY DIRECTION...NORTH
NAME: ELLERSLIE RD

COUNTY-ALLEGANY
SHA DISTRICT.....6
DATE.....12/31/94

SYSTEMSTATE....	FUNCTIONAL CLASS	HWY TYPE	ACCESS CTL	MILEPOINT	MILEPOINT DESCRIPTION	MARKED LANES	SURFACE WIDTH/TYPE*	AADT
SECONDARY R	URB-OTHER PRIN ART	UNDIVIDED	NONE	0.00	MD0036 MT SAVAGE RD	2	28I	4,875
				0.03	MD0831C NO NAME	2	22I	
				1.87				3,850
				2.20	STRUC #1068 WILLS CREEK			
				2.37	PENNSYLVANIA ST/L			

ROUTE NUMBER.....MD 36
INVENTORY DIRECTION...NORTH
NAME: GEORGES CREEK RD

SECONDARY U	RUR-MINOR ARTERIAL	UNDIVIDED	NONE	0.00	WEST VIRGINIA ST/L	2	30J	2,925
		DIVIDED		0.02	STRUC #1023 POTOMAC RIVER			
		UNDIVIDED		0.06	MD0135 CHURCH ST	2	24I	
				0.09		4	48I	
				0.13		2	28I	
				0.22		2	22I	
				0.50	MU0510 WAVERLY ST			
				0.50	STRUC #1122			
R				0.97	OUT CORP LMTS WESTERNPORT			
				1.34	STRUC #1121 GEORGES CREEK			
				1.42	R/R #CSX 870 653 B			
				1.44	MD0937 MAIN ST			
				1.71		2	24I	
				2.06		2	36I	
				2.42		2	24I	
				3.06				4,375
				3.87	MD0939 NO NAME			
				4.07	MD0935 LEGISLATIVE RD	3	36I	6,450
				4.08	STRUC #1124 GEORGES CREEK			
				4.29	STRUC #1125 MOORES RUN			
U				4.33	IN CORP LMTS BARTON			
				4.37	MU0187 POTOMAC HOLLOW RD			
				4.37	STRUC #1120			
R				4.46	OUT CORP LMTS BARTON			
				5.82		2	24I	
				5.98	MD0935A NO NAME			
				6.16				
				6.76	STRUC #1126 GEORGES CREEK	3	36I	
				6.82	R/R #CSX 870 655 P			

* A, B = UNIMPROVED; C = GRADED & DRAINED; D, E = SOIL, GRAVEL, STONE; F, G = LOW TYPE BITUMINOUS;
H, I = HIGH TYPE BITUMINOUS; J = CONCRETE; K = BRICK; L = BLOCK

STATE HIGHWAY ADMINISTRATION OF MARYLAND
HIGHWAY INFORMATION SERVICES DIVISION
DATA SUPPORT GROUP

STATE HIGHWAY LOCATION REFERENCE

ROUTE NUMBER.....MD 36 CONTINUED
INVENTORY DIRECTION...NORTH
NAME: GEORGES CREEK RD

COUNTY-ALLEGANY
SHA DISTRICT.....6
DATE.....12/31/94

SYSTEM STATE....	FUNCTIONAL CLASS	HWY TYPE	ACCESS CTL	MILEPOINT	MILEPOINT DESCRIPTION	MARKED LANES	SURFACE WIDTH/TYPE*	AADT
SECONDARY R	RUR-MINOR ARTERIAL	UNDIVIDED	NONE	6.85	MD0935 LEGISLATIVE RD	3	36I	6,450
				6.92		2	22I	
				7.44		2	24I	
				7.83		2	22I	
				7.91	IN CORP LMTS LONACONING	2	24I	
				7.91				
				7.98				
				7.99				
				8.03	MD0657 DOUGLAS AVE	2	30I	7,999
				8.29		2	34I	
				8.32		2	30I	
				8.49		2	20I	
				8.53				
				8.53				
				8.53	OUT CORP LMTS LONACONING			
				8.55	STRUC #1014 GEORGES CREEK			
				8.76				
				9.00	R/R #CSX 832 551 F	2	25I	
				9.24	STRUC #1013 GEORGES CREEK	2	20I	
				9.55	CO0692 OLD CONEY CEMETERY RD			
				10.03	STRUC #1012 GEORGES CREEK			
				10.33	STRUC #1011 ELK LICK RUN	2	24I	
				10.78	IN CORP LMTS MIDLAND			
				10.78				
				10.90				
				11.06	MU0050 CHURCH ST	4	50I	
				11.06	STRUC# 1127 NEFF RUN			
				11.15				
				11.22	OUT CORP LMTS MIDLAND	2	24I	
				11.22				
				11.48				
				11.57	STRUC #1054 NEFF RUN			7,950
				11.88				
	URB-OTHER PRIN ART			14.14	CO0681 CABIN RUN RD			8,850
				14.14	MD0055 VALE SUMMIT RD			7,450
		DIVIDED		14.63		4	48I	
				15.05	IS0068 NATIONAL FREEWAY			
				15.05	STRUC #1116			
				15.05	EXIT #34			
				15.29	CO0121 HOFFMAN HOLLOW RD			8,450
		UNDIVIDED		15.48		2	24I	
				16.09	IN CORP LMTS FROSTBURG			

* A, B = UNIMPROVED; C = GRADED & DRAINED; D, E = SOIL, GRAVEL, STONE; F, G = LOW TYPE BITUMINOUS;
H, I = HIGH TYPE BITUMINOUS; J = CONCRETE; K = BRICK; L = BLOCK.

STATE HIGHWAY ADMINISTRATION OF MARYLAND
HIGHWAY INFORMATION SERVICES DIVISION
DATA SUPPORT GROUP

STATE HIGHWAY LOCATION REFERENCE

ROUTE NUMBER..... MD 36 CONTINUED
INVENTORY DIRECTION... NORTH
NAME: GEORGES CREEK RD

COUNTY-ALLEGANY
SHA DISTRICT..... 6
DATE..... 12/31/94

SYSTEM STATE....	FUNCTIONAL CLASS	HWY TYPE	ACCESS CTL	MILEPOINT	MILEPOINT DESCRIPTION	MARKED LANES	SURFACE WIDTH/TYPE*	AADT
SECONDARY U	URB-OTHER PRIN ART	UNDIVIDED	NONE	16.09	MU0535 VILLAGE PKWY	2	24I	8,450
R		DIVIDED		16.15				
				16.27	OUT CORP LMTS FROSTBURG	4	48I	
U				16.44	MD0743 OLD NATIONAL PIKE			
				16.47	IN CORP LMTS FROSTBURG			
	URB-MINOR ARTERIAL	UNDIVIDED		16.53	US0040AL NATIONAL PIKE/MAIN ST (AHEAD)			
NAME: N WATER ST				17.60	US0040AL MAIN ST (BACK)	2	22I	1,650
				17.60				
NAME: MT SAVAGE RD				17.65				
R				17.95	OUT CORP LMTS FROSTBURG			
				18.99	R/R #CSX 832 260 R			
				20.03	STRUC #1069 JENNINGS RUN			
				20.36	MD0638 PARKERSBURG RD			2,150
				20.42	STRUC #1009 JENNINGS RUN			
				20.68				3,275
				22.12	R/R #CSX 832 258 P			
				22.23	STRUC #1008 JENNINGS RUN			
				22.51	STRUC #1007 JENNINGS RUN			
				22.96	STRUC #1006 JENNINGS RUN			
				23.92		2	24I	
				24.26	STRUC #1080 PEDESTRIAN BRIDGE			
				24.30	STRUC #1078 NORTH BRANCH			
				24.34	MD0047 BARRELVILLE RD			4,775
				24.76	MD0036B NO NAME			
				25.16	MD0831D PORTERSTOWN RD			
				25.51	MD0831D PORTERSTOWN RD			
				26.64	MD0831C NO NAME			5,175
	URB-OTHER PRIN ART			27.34	MD0035 ELLERSLIE RD			9,375
				27.46	STRUC #1004 JENNINGS RUN			
				27.51	MD0831C NO NAME			
				27.51	CO0658 CASH VALLEY RD			
				28.40	MD0036C HOMEWOOD ST			
				29.05	MD0831A DAKOTA AVE			11,950
		DIVIDED		29.34		3	48I	
				29.40	STRUC #1001 BRADDOCK RUN			
				29.41		2	48I	
				29.43	US0040AL NATIONAL HWY			

* A, B = UNIMPROVED; C = GRADED & DRAINED; D, E = SOIL, GRAVEL, STONE; F, G = LOW TYPE BITUMINOUS;
H, I = HIGH TYPE BITUMINOUS; J = CONCRETE; K = BRICK; L = BLOCK

STATE HIGHWAY ADMINISTRATION OF MARYLAND
HIGHWAY INFORMATION SERVICES DIVISION
DATA SUPPORT GROUP

STATE HIGHWAY LOCATION REFERENCE

ROUTE NUMBER.....MD 36B
INVENTORY DIRECTION...NORTH
NAME: NO NAME

COUNTY-ALLEGANY
SHA DISTRICT.....6
DATE.....12/31/94

SYSTEM	FUNCTIONAL CLASS	HWY TYPE	ACCESS CTL	MILEPOINT	MILEPOINT DESCRIPTION	MARKED LANES	SURFACE WIDTH/TYPER*	AADT
SECONDARY R	URB-LOCAL	UNDIVID	NONE	0.00 MDO036	MT SAVAGE RD	2	22I	
				0.03	ROAD END			

ROUTE NUMBER.....MD 36C
INVENTORY DIRECTION...NORTH
NAME: HOMEWOOD ST

SECONDARY R	URB-LOCAL	UNDIVID	NONE	0.00 MDO036	MT SAVAGE RD	2	26H	
				0.03 MD0831B	NO NAME			

ROUTE NUMBER.....US 40
INVENTORY DIRECTION...EAST
NAME: NATIONAL FREEWAY

0.00	GARRETT CO/L
0.00	SEE IS 68
40.27	SEE IS 68
40.27	WASHINGTON CO/L

ROUTE NUMBER.....US 40AB
INVENTORY DIRECTION...NORTH
NAME: NO NAME

SECONDARY R	RUR-LOCAL	UNDIVID	NONE	0.00 MD0144	ALI GHAN RD	2	26I	
				0.03		2	30I	
				0.04	ROAD END			

ROUTE NUMBER.....US 40AF
INVENTORY DIRECTION...NORTH
NAME: NO NAME

SECONDARY R	RUR-LOCAL	UNDIVID	NONE	0.00 MD0144AE	NO NAME	2	20I	
				0.02 MD0144	OLD NATIONAL PIKE			

* A, B = UNIMPROVED; C = GRADED & DRAINED; D, E = SOIL, GRAVEL, STONE; F, G = LOW TYPE BITUMINOUS;
H, I = HIGH TYPE BITUMINOUS; J = CONCRETE; K = BRICK; L = BLOCK

STATE HIGHWAY ADMINISTRATION OF MARYLAND
HIGHWAY INFORMATION SERVICES DIVISION
DATA SUPPORT GROUP

STATE HIGHWAY LOCATION REFERENCE

ROUTE NUMBER.....US 40AL
INVENTORY DIRECTION...EAST
NAME: NATIONAL HWY

COUNTY-ALLEGANY
SHA DISTRICT.....6
DATE.....12/31/94

SYSTEM	FUNCTIONAL CLASS	HWY TYPE	ACCESS CTL	MILEPOINT	MILEPOINT DESCRIPTION	MARKED LANES	SURFACE WIDTH/TYPE*	AADT
SECONDARY R	RUR-MAJOR COLLECTOR	UNDIVIDED	NONE	0.00	GARRETT CO/L	2	24I	2,650
	URB-MINOR ARTERIAL			0.42				
				0.76	IN CORP LMTS FROSTBURG			
				0.76				
				0.87		2	30I	
				0.96		2	22I	
				1.45		2	20I	
				1.48	MD0036 N WATER ST			
				1.53	MU0140 BROADWAY	2	22I	
				1.72	MU0180 CENTER ST			
				1.80	MU0120 BOWERY ST			
				1.95	MD0936 GRANT ST	2	24I	
				2.10		2	22I	
				2.30		2	24I	
				2.41		3	36I	
				2.49	MD 36 (SB/L)			
				2.55	MD0036 GEORGES CREEK RD			14,650
				2.55				
				2.55	OUT CORP LMTS FROSTBURG			
				2.78		3	40I	
				3.33		2	28I	
				3.41	MD0638 PARKERSBURG RD			
				3.68	MD0743 OLD NATIONAL PIKE			10,175
				3.88		2	40I	
				3.97		4	66I	
		DIVIDED		4.04		4	52I	
				4.20	STRUC #1025 BRADDOCK RUN			
				4.22	MD0055 VALE SUMMIT RD			13,513
				4.40		4	48I	
		UNDIVIDED		4.54		3	44I	
				4.83		2	24I	
				5.59		3	36I	
				5.93		2	24I	
		DIVIDED		6.34		3	39I	
		UNDIVIDED		6.43		4	52I	
				6.62	MD0053 WINCHESTER RD			16,375
				6.70	STRUC #1026 BRADDOCK RUN			
		DIVIDED		6.85				
		UNDIVIDED		7.02				
				7.46	MD0658 VOCKE RD			
		DIVIDED		7.59		2	40I	
		UNDIVIDED		7.76		2	36I	

* A, B = UNIMPROVED; C = GRADED & DRAINED; D, E = SOIL, GRAVEL, STONE; F, G = LOW TYPE BITUMINOUS;
H, I = HIGH TYPE BITUMINOUS; J = CONCRETE; K = BRICK; L = BLOCK

STATE HIGHWAY ADMINISTRATION OF MARYLAND
HIGHWAY INFORMATION SERVICES DIVISION
DATA SUPPORT GROUP

PAGE..... 6

STATE HIGHWAY LOCATION REFERENCE

ROUTE NUMBER.....US 40AL CONTINUED
INVENTORY DIRECTION...EAST
NAME: NATIONAL HWY

COUNTY-ALLEGANY
SHA DISTRICT.....6
DATE.....12/31/94

SYSTEMSTATE...	FUNCTIONAL CLASS	HWY TYPE	ACCESS CTL	MILEPOINT	MILEPOINT DESCRIPTION	MARKED LANES	SURFACE WIDTH/TYPE*	AADT
SECONDARY R	URB-OTHER PRIN ART	UNDIVIDED	NONE	8.92		2	24I	16,375
				8.97		3	36I	
				9.06	CO0658 CASH VALLEY RD	2	42I	
				9.20	STRUC #1027 BRADDOCK RUN			
				9.44		2	28I	
		DIVIDED		10.48	MD0831A OLD MT SAVAGE RD	4	48I	
				10.49				
		UNDIVIDED		10.63	R/R #CSX 832 237 W			
				10.64	MD0036 MT SAVAGE RD	2	28I	13,975
				10.77		2	26I	
				11.48	STRUC #1028 WILLS CREEK			
				11.50		2	28I	
MUNICIPAL U				11.53	IN CORP LMTS CUMBERLAND			
NAME: MECHANIC ST				11.53				
				11.53	END STATE MAINTENANCE			
				11.53	BEGIN MUNICIPAL MAINTENANCE			
NAME: HENDERSON AVE				11.78	MU2370 MECHANIC ST			
				11.93	R/R #CSX 145 054 H			
				11.96	MU1390 FRANKLIN ST			
				11.96	STRUC #A C 02			
				12.07	MU2720 PEAR ST			
				12.19	MU3630 VALLEY ST			
				12.68	MU1412 FREDERICK ST			
				12.68	MU0270 BEDFORD ST			
				12.68	STRUC #A C 01			
				12.69	MU1411 FREDERICK ST			
		DIVIDED		12.83		4	56I	
NAME: FRONT ST				12.83				
				12.83				
				12.90	MU0252 US 40 AL (WB/L) HENDERSON AVE	4	58I	
NAME: BALTIMORE AVE				12.90	BALTIMORE AVE			
				12.91	MU2690 PARK ST			
		UNDIVIDED		12.93	US 40 AL (WB/L) HENDERSON AVE	2	30I	
				13.03		2	28I	
				13.44	MU2280 MARION ST			
SECONDARY R				13.51	MU3270 SHADES LA			
				13.51	END MUNICIPAL MAINTENANCE			
				13.51	BEGIN STATE MAINTENANCE			
				13.51	OUT CORP LMTS CUMBERLAND			
		DIVIDED		13.55		4	64I	
				13.62	IS0068 NATIONAL FREEWAY			
				13.62	STRUC #1093			

* A, B = UNIMPROVED; C = GRADED & DRAINED; D, E = SOIL, GRAVEL, STONE; F, G = LOW TYPE BITUMINOUS;
H, I = HIGH TYPE BITUMINOUS; J = CONCRETE; K = BRICK; L = BLOCK

PAGE..... 6

STATE HIGHWAY ADMINISTRATION OF MARYLAND
HIGHWAY INFORMATION SERVICES DIVISION
DATA SUPPORT GROUP

STATE HIGHWAY LOCATION REFERENCE

ROUTE NUMBER.....US 40AL CONTINUED
INVENTORY DIRECTION...EAST
NAME: BALTIMORE AVE

COUNTY-ALLEGANY
SHA DISTRICT.....6
DATE.....12/31/94

SYSTEM	FUNCTIONAL CLASS	HWY TYPE	ACCESS CTL	MILEPOINT	MILEPOINT DESCRIPTION	MARKED LANES	SURFACE WIDTH/TYP*	AADT
SECONDARY R	URB-OTHER PRIN ART	DIVIDED	NONE	13.62	MDO639 WILLOWBROOK RD (AHEAD)	4	64I	13,975
				13.62	EXIT #44			

ROUTE NUMBER.....US 40SC
INVENTORY DIRECTION...EAST
NAME: NATIONAL PIKE

SECONDARY R	RUR-MINOR COLLECTOR	UNDIVIDED	NONE	0.00	CO0567 FIFTEEN MILE CREEK RD SOUTH (BACK)	2	22I	175
				0.18	IS0068 NATIONAL FREEWAY			
				0.18	STRUC #1133			
				0.18	EXIT #62			
				0.27	MDO144 OLD NATIONAL PIKE			
				0.29	MDO948AK BIG RIDGE RD			
				0.30		2	22H	
				0.37	STRUC #1036 FIFTEEN MILE CREEK			
				1.22		3	33H	
				1.50		3	30H	
				1.62		2	22H	
				1.78	CO0570 MV SMITH RD			
				1.79		2	22I	
				1.82	CO0575 GREEN RIDGE RD N			
				4.30		2	22H	
	RUR-MAJOR COLLECTOR			5.82	CO0660 ORLEANS RD S			
	RUR-LOCAL			5.91	CO0584 ORLEANS RD N			
				6.39	STRUC #1037 SNIB HOLLOW RUN			
				6.96		2	24I	
				7.28	MDO948T MANN RD			
				7.31	IS0068 NATIONAL FREEWAY			
				7.31	STRUC #1129			
				7.37	MDO948U WATSON RD			
				7.70	MDO948V TRAIL RD			
				8.26	MDO144AL NO NAME			
				8.68	MDO948X SWAIN RD			
				8.85	MDO948Y HIGH GERMANY RD			
				9.04	MDO906 DIVIDE RIDGE RD			
				9.40		2	22I	
				9.57	STRUC #1064 SIDELING HILL CREEK			
				9.57	WASHINGTON CO/L			

* A, B = UNIMPROVED; C = GRADED & DRAINED; D, E = SOIL, GRAVEL, STONE; F, G = LOW TYPE BITUMINOUS;
H, I = HIGH TYPE BITUMINOUS; J = CONCRETE; K = BRICK; L = BLOCK

STATE HIGHWAY ADMINISTRATION OF MARYLAND
HIGHWAY INFORMATION SERVICES DIVISION
DATA SUPPORT GROUP

STATE HIGHWAY LOCATION REFERENCE

ROUTE NUMBER.....MD 47
INVENTORY DIRECTION...NORTH
NAME: BARRELVILLE RD

COUNTY-ALLEGANY
SHA DISTRICT.....6
DATE.....12/31/94

SYSTEM	FUNCTIONAL CLASS	HWY TYPE	ACCESS CTL	MILEPOINT	MILEPOINT DESCRIPTION	MARKED LANES	SURFACE WIDTH/TYPE*	AADT
SECONDARY R	RUR-MAJOR COLLECTOR	UNDIVIDED	NONE	0.00	MD0036 MT SAVAGE RD	2	26I	2,475
				0.04	MD0831F NO NAME	2	20I	
				0.23	STRUC #1043 NORTH BRANCH			
				0.93	STRUC #1042 NORTH BRANCH			
				1.61	BTRUC #1070 NORTH BRANCH			
				1.70	PENNSYLVANIA BT/L			

ROUTE NUMBER.....MD 49
INVENTORY DIRECTION...EAST
NAME: BRADDOCK RD

SECONDARY R	URB-MINOR ARTERIAL	UNDIVIDED	NONE	0.00	MD0658 VOCKE RD	2	24I	5,375
				1.02	CD0333 SUNSET DR			
				1.02	MU0410 BRADDOCK RD (AHEAD)			

ROUTE NUMBER.....MD 51
INVENTORY DIRECTION...EAST
NAME: INDUSTRIAL BLVD

SECONDARY U	URB-OTHER PRIN ART	DIVIDED	NONE	0.00	MU1780 HOWARD ST	4	48I	18,975
				0.00	EXIT #43B			
				0.08	MD0051A NO NAME	6	68I	
				0.48	R/R #CSX 144 682 K			
				0.48	STRUC #1092			
				0.90	MU3210 W SECOND BT			
				1.18		6	80I	
				1.24	MU3690 VIRGINIA AVE			
				1.28		4	44I	
				1.46		4	48I	
				1.60		4	58I	
				1.69	MU3790 WEMPE DR			
				1.79		4	48I	
				1.89	MU0320 BLACKISTON AVE			
				2.54	MU2630 OLDTOWN RD			9,875
				2.54				
				2.60	OUT CORP LMTS CUMBERLAND			
				2.74	BTRUC #1044 EVITTS CREEK			
				2.86	MD0051B MESSICK RD			8,875

NAME: OLDTOWN RD
R

* A, B = UNIMPROVED; C = GRADED & DRAINED; D, E = SOIL, GRAVEL, STONE; F, G = LOW TYPE BITUMINOUS;
H, I = HIGH TYPE BITUMINOUS; J = CONCRETE; K = BRICK; L = BLOCK

STATE HIGHWAY ADMINISTRATION OF MARYLAND
HIGHWAY INFORMATION SERVICES DIVISION
DATA SUPPORT GROUP

STATE HIGHWAY LOCATION REFERENCE

ROUTE NUMBER.....MD 51 CONTINUED
INVENTORY DIRECTION...EAST
NAME: OLDTOWN RD

COUNTY-ALLEGANY
SHA DISTRICT.....6
DATE.....12/31/94

SYSTEMSTATE....	FUNCTIONAL CLASS	HWY TYPE	ACCESS CTL	MILEPOINT	MILEPOINT DESCRIPTION	MARKED LANES	SURFACE WIDTH/TYPE*	AADT
SECONDARY R	URB-OTHER PRIN ART	DIVIDED	NONE	2.86	MD0051D EVITTS CREEK DR	4	48I	8,875
				3.11		3	48I	
				3.25		3	38I	
				3.46	MD0051E UHL HWY			
				3.75		2	24I	
				4.31	MD0051F BLUE VALLEY RD			
				4.97	MD0051H MEXICO FARMS RD			
				5.63	MD0051K PITTSBURGH PLATE GLASS RD			
				5.63	MD0051E UHL HWY			
				5.89		2	22I	
	6.16							
	6.86		2	24I				
	8.03			R/R #CSX 832 469 L				
	8.20		2	22I				
	8.41	CO0493 BRICE HOLLOW RD						
	11.48	STRUC #1071 MILL RUN						
	14.31	CO0775 OLDTOWN CEMETERY RD						
	14.72	CO0530 BEAR HILL RD						
	15.05							
	17.90	STRUC #1046 SAWPIT RUN						
19.33	STRUC #1047 TOWN CREEK							
19.71	CO0539 GREEN RIDGE RD							
24.07								
24.89	STRUC #1048 C&O CANAL							
25.48	STRUC #1049 POTOMAC RIVER							
25.53	WEST VIRGINIA ST/L							

ROUTE NUMBER.....MD 51A
INVENTORY DIRECTION...NORTH
NAME: NO NAME

SECONDARY U	URB-MINOR ARTERIAL	UNDIVIDED	NONE	0.00	MD0051 INDUSTRIAL BLVD	3	34I	999
				0.05	MU3935 WINSTON ST			
				0.05	MU0680 CENTRE ST (AHEAD)			

* A, B = UNIMPROVED; C = GRADED & DRAINED; D, E = SOIL, GRAVEL, STONE; F, G = LOW TYPE BITUMINOUS;
H, I = HIGH TYPE BITUMINOUS; J = CONCRETE; K = BRICK; L = BLOCK

STATE HIGHWAY ADMINISTRATION OF MARYLAND
HIGHWAY INFORMATION SERVICES DIVISION
DATA SUPPORT GROUP

STATE HIGHWAY LOCATION REFERENCE

ROUTE NUMBER.....MD 51B
INVENTORY DIRECTION...NORTH
NAME: MESSICK RD

COUNTY-ALLEGANY
SHA DISTRICT.....6
DATE.....12/31/94

SYSTEM	FUNCTIONAL CLASS	HWY TYPE	ACCESS CTL	MILEPOINT	MILEPOINT DESCRIPTION	MARKED LANES	SURFACE WIDTH/TYPE*	AADT
SECONDARY R	RUR-MAJOR COLLECTOR	UNDIVID	NONE	0.00	MDO051 OLDTOWN RD	2	22I	2,099
				0.00	MDO051D EVITTS CREEK DR (BACK)			
				0.03	CO0486 MESSICK RD (AHEAD)			

ROUTE NUMBER.....MD 51C
INVENTORY DIRECTION...SOUTH
NAME: STARLITE DR

SECONDARY R	RUR-LOCAL	UNDIVID	NONE	0.00	CO0486 MESSICK RD	2	24I	
				0.27	ROAD END			

ROUTE NUMBER.....MD 51D
INVENTORY DIRECTION...SOUTH
NAME: EVITTS CREEK DR

SECONDARY R	URB-LOCAL	UNDIVID	NONE	0.00	MDO051 OLDTOWN RD	2	22I	
				0.00	MDO051B MESSICK RD (BACK)			
				0.18	CUL DE SAC			

ROUTE NUMBER.....MD 51E
INVENTORY DIRECTION...SOUTH
NAME: UHL HWY

SECONDARY R	URB-COLLECTOR	UNDIVID	NONE	0.00	MDO051 OLDTOWN RD	2	24I	4,750
				0.08		2	22I	
				1.16		2	24I	
				1.25		2	22I	
				2.16		2	24I	
				2.24	MDO051 OLDTOWN RD			
				2.24	MDO051K PITTSBURGH PLATE GLASS RD (AHEAD)			

* A, B = UNIMPROVED; C = GRADED & DRAINED; D, E = SOIL, GRAVEL, STONE; F, G = LOW TYPE BITUMINOUS;
H, I = HIGH TYPE BITUMINOUS; J = CONCRETE; K = BRICK; L = BLOCK

STATE HIGHWAY ADMINISTRATION OF MARYLAND
HIGHWAY INFORMATION SERVICES DIVISION
DATA SUPPORT GROUP

STATE HIGHWAY LOCATION REFERENCE

ROUTE NUMBER.....MD 51F
INVENTORY DIRECTION...NORTH
NAME: BLUE VALLEY RD

COUNTY-ALLEGANY
SHA DISTRICT.....6
DATE.....12/31/94

SYSTEM	FUNCTIONAL CLASS	HWY TYPE	ACCESS CTL	MILEPOINT	MILEPOINT DESCRIPTION	MARKED LANES	SURFACE WIDTH/TYPE#	AADT
SECONDARY R	URB-LOCAL	UNDIVIDED	NONE	0.23	CO0819 BLUE VALLEY RD	2	241	
				0.33	MD0051 OLDTOWN RD			

ROUTE NUMBER.....MD 51G
INVENTORY DIRECTION...NORTH
NAME: OLD MEXICO FARMS RD

SECONDARY R	URB-LOCAL	UNDIVIDED	NONE	0.00	MD0051H MEXICO FARMS RD	2	551	
				0.03		2	220	
				0.19	CUL DE SAC			

ROUTE NUMBER.....MD 51H
INVENTORY DIRECTION...WEST
NAME: MEXICO FARMS RD

SECONDARY R	URB-COLLECTOR	UNDIVIDED	NONE	0.00	MD0051 OLDTOWN RD	2	241	1,099
				0.13	MD0051G OLD MEXICO FARMS RD			
				0.17	R/R #CSX 144 671 X			
				0.17	STRUC #A 086			
				0.17	CO0512 MEXICO FARMS RD (AHEAD)			

ROUTE NUMBER.....MD 51J
INVENTORY DIRECTION...NORTH
NAME: NORTH BRANCH RD

SECONDARY R	URB-LOCAL	UNDIVIDED	NONE	0.00	MD0051K PITTSBURGH PLATE GLASS RD	2	241	
				0.09	CO0517 NORTH BRANCH RD (AHEAD)			

ROUTE NUMBER.....MD 51K
INVENTORY DIRECTION...NORTH
NAME: PITTSBURGH PLATE GLASS RD

SECONDARY R	URB-COLLECTOR	UNDIVIDED	NONE	0.00	MD0051 OLDTOWN RD	2	241	1,099
				0.00	MD0051E UHL HWY (BACK)			

* A, B = UNIMPROVED; C = GRADED & DRAINED; D, E = SOIL, GRAVEL, STONE; F, G = LOW TYPE BITUMINOUS;
H, I = HIGH TYPE BITUMINOUS; J = CONCRETE; K = BRICK; L = BLOCK

STATE HIGHWAY ADMINISTRATION OF MARYLAND
HIGHWAY INFORMATION SERVICES DIVISION
DATA SUPPORT GROUP

STATE HIGHWAY LOCATION REFERENCE

ROUTE NUMBER..... MD 51K CONTINUED
INVENTORY DIRECTION... NORTH
NAME: PITTSBURGH PLATE GLASS RD

COUNTY-ALLEGANY
SHA DISTRICT..... 6
DATE..... 12/31/94

SYSTEM STATE....	FUNCTIONAL CLASS	HWY TYPE	ACCESS CTL	MILEPOINT	MILEPOINT DESCRIPTION	MARKED LANES	SURFACE WIDTH/TYPE*	AADT
SECONDARY R	URB-COLLECTOR	UNDIVIDED	NONE	0.05	M00051J NORTH BRANCH RD	2	24I	1,099
				0.23	R/R #CSX 144 670 R			
				0.23	STRUC #A 085			
				0.26	CO0518 PITTSBURGH PLATE GLASS RD (AHEAD)			

ROUTE NUMBER..... MD 53
INVENTORY DIRECTION... SOUTH
NAME: WINCHESTER RD

SECONDARY R	URB-OTHER PRIN ART	DIVIDED	NONE	0.00	US0040AL NATIONAL PIKE	4	52I	15,975
				0.07	M00949A NO NAME			
				0.19	IS0068 NATIONAL FREEWAY			
				0.19	STRUC #1117			
				0.19	EXIT #39			
PRIMARY		UNDIVIDED		0.63	M00658 VOCKE RD	4	48I	17,275
				0.99		2	50I	
				1.09		2	24I	
				2.01	M00951 VINE ST			
				2.18	M00951 VINE ST			12,875
				2.50	STRUC #1091 WARRIOR RUN			
				3.01	STRUC #1052 WARRIOR RUN			
				3.03		2	26I	
				3.12	M00636 WARRIOR DR	2	28I	
				3.24		1	28I	
				3.33	US0220 MCMULLEN HWY			

ROUTE NUMBER..... MD 55
INVENTORY DIRECTION... EAST
NAME: VALE SUMMIT RD

SECONDARY R	RUR-MAJOR COLLECTOR	UNDIVIDED	NONE	0.00	M00036 GEORGES CREEK RD	2	24I	2,475
				0.00	CO0681 CABIN RUN RD (BACK)			
				0.09	M00955 NEW DAN ROCK RD			
				2.02	STRUC #1053 BRADDOCK RUN			
	URB-MINOR ARTERIAL			2.28	IS0068 NATIONAL FREEWAY			
				2.28	STRUC #1115			
				2.50				2,950
				2.55	US0040AL NATIONAL PIKE			

* A, B = UNIMPROVED; C = GRADED & DRAINED; D, E = SOIL, GRAVEL, STONE; F, G = LOW TYPE BITUMINOUS;
H, I = HIGH TYPE BITUMINOUS; J = CONCRETE; K = BRICK; L = BLOCK

STATE HIGHWAY ADMINISTRATION OF MARYLAND
HIGHWAY INFORMATION SERVICES DIVISION
DATA SUPPORT GROUP

STATE HIGHWAY LOCATION REFERENCE

ROUTE NUMBER..... IS 68
INVENTORY DIRECTION... EAST
NAME: NATIONAL FREEWAY

COUNTY-ALLEGANY
SHA DISTRICT..... 6
DATE..... 12/31/94

SYSTEM	STATE	FUNCTIONAL CLASS	HWY TYPE	ACCESS CTL	MILEPOINT	MILEPOINT DESCRIPTION	MARKED LANES	SURFACE WIDTH/TYPE*	AADT
PRIMARY	R	RUR-INTERSTATE	DIVIDED	FULL	0.00	GARRETT CO/L	5	60I	14,975
		URB-INTERSTATE			0.68	INTERSTATE MILE MARKER 32.0			
					1.54	CO0094 MIDLOTHIAN RD			
					1.54	MU0385 MIDLOTHIAN RD			
					1.54	STRUC #1114			
					1.54	EXIT #33			
					1.68	INTERSTATE MILE MARKER 33.0			
					2.20	STRUC #1118 GEORGES CREEK	4	48I	
					2.37	MD0936 GEORGES CREEK RD			
					2.37	STRUC #1113			
					2.53				
		RUR-INTERSTATE			2.71	INTERSTATE MILE MARKER 34.0	5	60I	
					3.23	MD0036 GEORGES CREEK RD			19,175
					3.23	STRUC #1116			
					3.23	EXIT #34			
					3.71	INTERSTATE MILE MARKER 35.0			
					4.67	INTERSTATE MILE MARKER 36.0			
					4.76	MD0055 VALE SUMMIT RD			
					4.76	STRUC #1115			
					5.68	INTERSTATE MILE MARKER 37.0			
					6.68	INTERSTATE MILE MARKER 38.0			
		URB-INTERSTATE			7.31	VARIABLE MESSAGE SIGN #601 (EB/L)			
					7.42	MD0053 WINCHESTER RD	4	48I	25,275
					7.42	STRUC #1117			
					7.42	EXIT #39			
					7.70	INTERSTATE MILE MARKER 39.0			
					7.72		5	60I	
					8.00		4	48I	
					8.15	MD0658 VOCKE RD			31,875
					8.15	STRUC #1106			
					8.15	EXIT #40			
					8.32				
					8.70	INTERSTATE MILE MARKER 40.0	5	60I	
					9.30		6	74I	
					9.42		5	60I	
					9.74	INTERSTATE MILE MARKER 41.0			
					9.76	RAMP 2 TO SETON DR			
					9.76	EXIT #41			
					9.88	VARIABLE MESSAGE SIGN #602 (EB/L)			
					10.02	IN CORP LMTS CUMBERLAND			
					10.54	US0220 MCMULLEN HWY			23,611
					10.54	MU1570 GREENE ST			

* A, B = UNIMPROVED; C = GRADED & DRAINED; D, E = SOIL, GRAVEL, STONE; F, G = LOW TYPE BITUMINOUS;
H, I = HIGH TYPE BITUMINOUS; J = CONCRETE; K = BRICK; L = BLOCK

STATE HIGHWAY ADMINISTRATION OF MARYLAND
HIGHWAY INFORMATION SERVICES DIVISION
DATA SUPPORT GROUP

PAGE..... 14

STATE HIGHWAY LOCATION REFERENCE

ROUTE NUMBER..... IS 68 CONTINUED
INVENTORY DIRECTION... EAST
NAME: NATIONAL FREEWAY

COUNTY-ALLEGANY
SHA DISTRICT..... 6
DATE..... 12/31/94

SYSTEM	STATE	FUNCTIONAL CLASS	HWY TYPE	ACCESS CTL	MILEPOINT	MILEPOINT DESCRIPTION	MARKED LANES	SURFACE WIDTH/TYPE*	AADT
PRIMARY	U	URB-INTERSTATE	DIVIDED	FULL	10.54	STRUC #1105	5	60I	23,611
					10.54	EXIT #42			
					10.62		5	67J	
					10.64	MU1315 FLETCHER DR			
					10.64	STRUC #1104			
					10.69	INTERSTATE MILE MARKER 42.0			
					11.08	MU2710 PATTERSON AVE			
					11.08	STRUC #1103			
					11.39	R/R #CSX 144 695 L			
					11.43	MU1880 KELLY BLVD			
					11.43	STRUC #1102			
					11.45		5	60I	39,875
					11.69		6	84I	
					11.72	INTERSTATE MILE MARKER 43.0			
					11.75		6	72I	
					11.81	MU1851 JOHNSON ST			
					11.81	STRUC #1096			
					11.81	EXIT #43A			
					11.90	MU0435 BRIDGE ST			
					11.98		4	54I	
					11.99	R/R #CSX 832 214 P			
					12.10	MU2370 MECHANIC ST			22,275
					12.10	EXIT #43B			
					12.12	RAMP 5 TO QUEEN CITY DR			
					12.12	EXIT #43C			
					12.22	MU0680 CENTRE ST			
					12.27	MU2915 QUEEN CITY DR			
					12.30		4	48I	
					12.38	MU2690 PARK ST			
					12.43	RAMP 6 TO MARYLAND AVE			
					12.43	EXIT #43D			
					12.44				
					12.46		5	60I	24,075
					12.71	INTERSTATE MILE MARKER 44.0			
					12.84	MU2280 MARION ST			
					12.84	STRUC #1095			
					12.87	STRUC #1094 PEDESTRIAN WALKWAY			
					13.07	MD0639 WILLOWBROOK RD			18,075
					13.07	US0040AL BALTIMORE AVE			
					13.07	STRUC #1093			
					13.07	EXIT #44			
					13.13		4	72I	

* A, B = UNIMPROVED; C = GRADED & DRAINED; D, E = SOIL, GRAVEL, STONE; F, G = LOW TYPE BITUMINOUS;
H, I = HIGH TYPE BITUMINOUS; J = CONCRETE; K = BRICK; L = BLOCK

STATE HIGHWAY ADMINISTRATION OF MARYLAND
HIGHWAY INFORMATION SERVICES DIVISION
DATA SUPPORT GROUP

PAGE..... 15

STATE HIGHWAY LOCATION REFERENCE

ROUTE NUMBER..... IS 68 CONTINUED
INVENTORY DIRECTION... EAST
NAME: NATIONAL FREEWAY

COUNTY-ALLEGANY
SHA DISTRICT..... 6
DATE..... 12/31/94

SYSTEM	STATE	FUNCTIONAL CLASS	HWY TYPE	ACCESS CTL	MILEPOINT	MILEPOINT DESCRIPTION	MARKED LANES	SURFACE WIDTH/TYPE*	AADT
PRIMARY	U	URB-INTERSTATE	DIVIDED	FULL	13.23		4	66I	18,075
	R				13.28		4	48I	
					13.65	OUT CORP LMTS CUMBERLAND			
					13.71	INTERSTATE MILE MARKER 45.0			
					13.99	MDO952 HILLCREST DR			17,075
					13.99	STRUC #1081			
					13.99	EXIT #45			
					14.15	VARIABLE MESSAGE SIGN #603 (WB/L)			
		RUR-INTERSTATE			14.69	MDO144 CHRISTIE RD			11,675
					14.69	US0220 CHRISTIE RD			
					14.69	STRUC #1099			
					14.69	EXIT #46			
					14.77	INTERSTATE MILE MARKER 46.0			
					14.90	STRUC #1030 EVITTS CREEK			
					15.39	MDO144 ALI GHAN RD/NATIONAL PIKE			12,275
					15.39	STRUC #1157			
					15.39	EXIT #47			
					15.79	INTERSTATE MILE MARKER 47.0			
					15.82				
					15.93	MDO948AF JEFFRIES RD	5	60I	
					15.93	STRUC #1155			
					16.79	STRUC #1154 LICK RUN			
					16.82	MDO144 NATIONAL PIKE			
					16.83	INTERSTATE MILE MARKER 48.0			
					17.29		4	48I	
					17.69		5	60I	
					17.79	INTERSTATE MILE MARKER 49.0			
					18.18	MDO948AE ROCKY GAP RD			
					18.18	STRUC #1151			
					18.79	INTERSTATE MILE MARKER 50.0			
					19.48	MDO948AD PLEASANT VALLEY RD			12,875
					19.48	STRUC #1150			
					19.48	EXIT #50			
					19.79	INTERSTATE MILE MARKER 51.0			
					20.72	MDO144 NATIONAL PIKE			
					20.72	STRUC #1147			
					20.72	EXIT #52			
					20.81	INTERSTATE MILE MARKER 52.0	4	48I	
					21.10		5	60I	
					21.18	MDO144 NATIONAL PIKE			13,275
					21.18	STRUC #1146			
					21.81	INTERSTATE MILE MARKER 53.0			

* A, B = UNIMPROVED; C = GRADED & DRAINED; D, E = SOIL, GRAVEL, STONE; F, G = LOW TYPE BITUMINOUS;
H, I = HIGH TYPE BITUMINOUS; J = CONCRETE; K = BRICK; L = BLOCK

STATE HIGHWAY ADMINISTRATION OF MARYLAND
HIGHWAY INFORMATION SERVICES DIVISION
DATA SUPPORT GROUP

STATE HIGHWAY LOCATION REFERENCE

ROUTE NUMBER..... IS 68
INVENTORY DIRECTION... EAST
NAME: NATIONAL FREEWAY

CONTINUED

COUNTY-ALLEGANY
SHA DISTRICT..... 6
DATE..... 12/31/94

SYSTEM STATE....	FUNCTIONAL CLASS	HWY TYPE	ACCESS CTL	MILEPOINT	MILEPOINT DESCRIPTION	MARKED LANES	SURFACE WIDTH/TYPE*	AADT
PRIMARY	R	RUR-INTERSTATE	DIVIDED	FULL	22.10 MDO948AC STREET RD	5	60I	13,275
				22.10	STRUC #1145			
				22.81	INTERSTATE MILE MARKER 54.0			
				23.81	INTERSTATE MILE MARKER 55.0			
				24.14		4	48I	
				24.22	RAMP 6 TO MD 144			14,223
				24.22	EXIT #56			
				24.60	MDO948AD BLACK VALLEY RD			
				24.60	STRUC #1077			
				24.81	INTERSTATE MILE MARKER 56.0			
				25.59	MDO948AG CHANEYSVILLE RD			
				25.59	STRUC #1140			
				25.75	INTERSTATE MILE MARKER 57.0			
				25.83	STRUC #1141 TOWN CREEK	5	60I	
				26.00				
				26.82	INTERSTATE MILE MARKER 58.0			
				26.91	POLISH MOUNTAIN SERVICE RD			
				26.91	STRUC #1143			
				27.81	INTERSTATE MILE MARKER 59.0			
				27.94	MDO948AI OLD CUMBERLAND RD			
				27.94	STRUC #1144			
				28.77	INTERSTATE MILE MARKER 60.0			
				29.00		4	48I	
				29.77	INTERSTATE MILE MARKER 61.0			
				30.55	MDO144 OLD NATIONAL PIKE			
				30.55	STRUC #1138			
				30.67	STRUC #1089 FIFTEEN MILE CREEK			
				30.77	INTERSTATE MILE MARKER 62.0			
				31.14	US0040SC NATIONAL PIKE			12,775
				31.14	STRUC #1133			
				31.14	EXIT #62			
				31.22	STRUC #1087 FIFTEEN MILE CREEK			
				31.77	INTERSTATE MILE MARKER 63.0			
				32.41	MDO948AL MV SMITH RD			9,875
				32.41	STRUC #1130			
				32.41	EXIT #64			
				32.77	INTERSTATE MILE MARKER 64.0			
				33.49	CO0745 MOUNTAIN RD			
				33.49	STRUC #1101			
				33.73		4	60I	
				33.78	INTERSTATE MILE MARKER 65.0			
				34.09		5	60I	

* A, B = UNIMPROVED; C = GRADED & DRAINED; D, E = SOIL, GRAVEL, STONE; F, G = LOW TYPE BITUMINOUS;
H, I = HIGH TYPE BITUMINOUS; J = CONCRETE; K = BRICK; L = BLOCK

STATE HIGHWAY ADMINISTRATION OF MARYLAND
HIGHWAY INFORMATION SERVICES DIVISION
DATA SUPPORT GROUP

PAGE..... 17

STATE HIGHWAY LOCATION REFERENCE

ROUTE NUMBER..... IS 68
INVENTORY DIRECTION... EAST
NAME: NATIONAL FREEWAY

CONTINUED

COUNTY-ALLEGANY
SHA DISTRICT..... 6
DATE..... 12/31/94

SYSTEMSTATE....	FUNCTIONAL CLASS	HWY TYPE	ACCESS CTL	MILEPOINT	MILEPOINT DESCRIPTION	MARKED LANES	SURFACE WIDTH/TYPE*	AADT
PRIMARY	R	RUR-INTERSTATE	DIVIDED	FULL	34.78			
					35.78			9,875
					36.78			
					36.94	CO0660		11,175
					36.94			
					36.94			
					36.94			
					37.79			
					38.18			
					38.27			
					38.40	US0040SC	4	481
					38.40			
					38.71			
					38.78			
					39.02			
					39.63			
					39.80			
					39.86	MDO948Y		12,775
					39.86			
					39.86			
					40.27			
					40.27			

ROUTE NUMBER..... MD 135
INVENTORY DIRECTION... EAST
NAME: PRATT ST

SECONDARY	U	RUR-MINOR ARTERIAL	UNDIVIDED	NONE	0.00			
					0.06	MDO135D	2	201
					0.32			4,075
					0.33		2	271
					0.77		2	201
					1.02		2	281
					1.02		2	401
	R				1.19		2	241
	U				1.51			
					1.51			
					1.63			
					1.81	MDO036		9,625
					1.84			
					1.88			
					1.88	MDO937	2	261
					1.88			

* A, B = UNIMPROVED; C = GRADED & DRAINED; D, E = SOIL, GRAVEL, STONE; F, G = LOW TYPE BITUMINOUS;
H, I = HIGH TYPE BITUMINOUS; J = CONCRETE; K = BRICK; L = BLOCK

PAGE..... 17

STATE HIGHWAY ADMINISTRATION OF MARYLAND
HIGHWAY INFORMATION SERVICES DIVISION
DATA SUPPORT GROUP

STATE HIGHWAY LOCATION REFERENCE

ROUTE NUMBER.....MD 135
INVENTORY DIRECTION...EAST
NAME: MCCOOLE WESTERNPORT RD

CONTINUED

COUNTY-ALLEGANY
SHA DISTRICT.....6
DATE.....12/31/94

SYSTEMSTATE....	FUNCTIONAL CLASS	HWY TYPE	ACCESS CTL	MILEPOINT	MILEPOINT DESCRIPTION	MARKED LANES	SURFACE WIDTH/TYPE*	AADT
SECONDARY U	RUR-MINOR ARTERIAL	UNDIVIDED	NONE	1.91		2	55I	9,625
				1.98		2	30I	
				2.35		2	24I	
				2.42		2	26I	
				2.43	OUT CORP LMTS WESTERNPORT			
				2.43				
				3.00				
				6.67	MDO135A MCCOOLE WESTERNPORT RD	2	24I	9,475
				7.02	MDO135B MCCOOLE WESTERNPORT RD			
				7.09	US0220 MCMULLEN HWY			
				7.09	STRUC #1060			
				7.13	CO0710 WEST ST			

ROUTE NUMBER.....MD 135A
INVENTORY DIRECTION...NORTH
NAME: MCCOOLE WESTERNPORT RD

SECONDARY R	RUR-MINOR ARTERIAL	DIVIDED	NONE	0.00	MDO135 MCCOOLE WESTERNPORT RD	2	36I	2,299
		UNDIVIDED		0.04		2	30I	
				0.08		2	24I	
				0.23	US0220 MCMULLEN HWY			
				0.23	STRUC #1059			
		DIVIDED		0.74		2	28I	
				0.77	US0220 MCMULLEN HWY			

ROUTE NUMBER.....MD 135B
INVENTORY DIRECTION...NORTH
NAME: MCCOOLE WESTERNPORT RD

SECONDARY R	RUR-LOCAL	UNDIVIDED	NONE	0.00	MDO135 MCCOOLE WESTERNPORT RD	2	32I	1,899
				0.06		2	26I	
				0.11	US0220 MCMULLEN HWY			

* A, B = UNIMPROVED; C = GRADED & DRAINED; D, E = SOIL, GRAVEL, STONE; F, G = LOW TYPE BITUMINOUS;
H, I = HIGH TYPE BITUMINOUS; J = CONCRETE; K = BRICK; L = BLOCK

STATE HIGHWAY ADMINISTRATION OF MARYLAND
HIGHWAY INFORMATION SERVICES DIVISION
DATA SUPPORT GROUP

STATE HIGHWAY LOCATION REFERENCE

ROUTE NUMBER..... MD 135D
INVENTORY DIRECTION... EAST
NAME: NO NAME

COUNTY-ALLEGANY
SHA DISTRICT..... 6
DATE..... 12/31/94

SYSTEM	FUNCTIONAL CLASS	HWY TYPE	ACCESS CTL	MILEPOINT	MILEPOINT DESCRIPTION	MARKED LANES	SURFACE WIDTH/TYPE*	AADT
SECONDARY U	RUR-LOCAL	UNDIVIDED	NONE	0.00 MD0135	PRATT ST	2	24J	99
				0.02	STRUC #1134 POTOMAC RIVER			
				0.02	WEST VIRGINIA ST/L			

ROUTE NUMBER..... MD 144
INVENTORY DIRECTION... EAST
NAME: CHRISTIE RD

SECONDARY R	URB-COLLECTOR	UNDIVIDED	NONE	0.00 IS0068	NATIONAL FREEWAY	2	24I	775
				0.00 US0220	CHRISTIE RD (BACK)			
				0.00	STRUC #1099			
				0.00	EXIT #46			
	RUR-MINOR COLLECTOR			0.03 CO0469	CHRISTIE RD	2	30I	
NAME: ALI GHAN RD				0.03				
				0.07				
				0.16 US0040AB	NO NAME	2	26I	
				0.18	STRUC #1090 EVITTS CREEK	2	20I	
				0.25	STRUC #1091 EVITTS CREEK			
		DIVIDED		0.68				
				0.76 IS0068	NATIONAL FREEWAY	2	24I	
NAME: NATIONAL PIKE				0.76				
				0.76	STRUC #1157			
				0.76	EXIT #47			
				0.99				
				2.22 IS0068	NATIONAL FREEWAY	4	48I	
				2.22	STRUC #1154			
				2.22	EXIT #52			
				2.61				
				2.79				
				2.84		2	48I	
				2.92	STRUC #1086 ELK LICK CREEK	2	24I	
		UNDIVIDED		3.66 MD0948AE	ROCKY GAP RD			
				4.95 MD0948AD	PLEASANT VALLEY RD			
				5.27 MD0948AH	BREAKNECK RD			
				6.23 IS0068	NATIONAL FREEWAY			
				6.23	STRUC #1147			
				6.33 MD0948C	NO NAME			
				6.70 IS0068	NATIONAL FREEWAY			
				6.70	STRUC #1146			
				6.84		3	36I	

* A, B = UNIMPROVED; C = GRADED & DRAINED; D, E = SOIL, GRAVEL, STONE; F, G = LOW TYPE BITUMINOUS;
H, I = HIGH TYPE BITUMINOUS; J = CONCRETE; K = BRICK; L = BLOCK

STATE HIGHWAY ADMINISTRATION OF MARYLAND
HIGHWAY INFORMATION SERVICES DIVISION
DATA SUPPORT GROUP

STATE HIGHWAY LOCATION REFERENCE

ROUTE NUMBER..... MD 144 CONTINUED
INVENTORY DIRECTION... EAST
NAME: NATIONAL PIKE

COUNTY-ALLEGANY
SHA DISTRICT..... 6
DATE..... 12/31/94

SYSTEM STATE....	FUNCTIONAL CLASS	HWY TYPE	ACCESS CTL	MILEPOINT	MILEPOINT DESCRIPTION	MARKED LANES	SURFACE WIDTH/TYPER*	AADT
SECONDARY R	RUR-MINOR COLLECTOR	UNDIVIDED	NONE	7.92	MD0948AD STREET RD	3	36I	775
				8.07		2	24I	
				8.51	MD0948M W WILSON RD			
				10.02		2	22I	
	RUR-MAJOR COLLECTOR			10.15	RAMP 6 FR IS 68			
				10.15	RAMP 4 TO IS 68			
				10.15	EXIT #56			
	RUR-LOCAL			10.35	MD0948AD BLACK VALLEY RD			
NAME: OLD NATIONAL PIKE				10.35				
				10.35	CO0440 WILLIAMS RD			
				10.41	STRUC #1033 FLINTSTONE CREEK			
				10.85		2	24I	
				11.18	US0040AF NO NAME			
				11.36	MD0948AG CHANEYSVILLE RD			
				11.63	STRUC #1034 TOWN CREEK			
				11.71		3	36I	
				12.92		2	36I	
				13.04		2	24I	
				13.11	MD0144AE NO NAME			
				13.15				
				13.68	MD0948AI OLD CUMBERLAND RD	2	22H	
				14.98	STRUC #X01033 PRATT HOLLOW			
				15.67	STRUC #X01032 PRATT HOLLOW			
				15.75		2	22I	
				16.06	STRUC #1139 PRATT HOLLOW			
				16.36	IS0068 NATIONAL FREEWAY			
				16.36	STRUC #1138			
				16.41	MD0948AJ DAVIS RD			
				16.45	STRUC #1131 PINE LICK HOLLOW			
				16.96	US0040SC OLD NATIONAL PIKE			

ROUTE NUMBER..... MD 144AE
INVENTORY DIRECTION... EAST
NAME: NO NAME

SECONDARY R	RUR-LOCAL	UNDIVIDED	NONE	0.00	CO0742 TOWN CREEK RD	2	22H	299
				0.32	US0040AF NO NAME			
				0.70	STRUC #1035 TOWN CREEK			
				1.54		3	34H	
				1.79		2	22H	

* A, B = UNIMPROVED; C = GRADED & DRAINED; D, E = SOIL, GRAVEL, STONE; F, G = LOW TYPE BITUMINOUS;
H, I = HIGH TYPE BITUMINOUS; J = CONCRETE; K = BRICK; L = BLOCK

STATE HIGHWAY ADMINISTRATION OF MARYLAND
HIGHWAY INFORMATION SERVICES DIVISION
DATA SUPPORT GROUP

STATE HIGHWAY LOCATION REFERENCE

ROUTE NUMBER..... MD 144AE CONTINUED
INVENTORY DIRECTION... EAST
NAME: NO NAME

COUNTY-ALLEGANY
SHA DISTRICT..... 6
DATE..... 12/31/94

SYSTEM	FUNCTIONAL CLASS	HWY TYPE	ACCESS CTL	MILEPOINT	MILEPOINT DESCRIPTION	MARKED LANES	SURFACE WIDTH/TYPE*	AADT
SECONDARY R	RUR-LOCAL	UNDIVIDED	NONE	2.51		2	21I	299
				2.53	MD0144 OLD NATIONAL PIKE			

ROUTE NUMBER..... MD 144AG
INVENTORY DIRECTION... EAST
NAME: NO NAME

SECONDARY R	RUR-LOCAL	UNDIVIDED	NONE	0.00	ROAD END	2	10H	99
				0.07	CO0482 HINKLE RD			

ROUTE NUMBER..... MD 144AL
INVENTORY DIRECTION... EAST
NAME: NO NAME

SECONDARY R	RUR-LOCAL	UNDIVIDED	NONE	0.00	ROAD END	2	20I	99
				0.08	US0040SC NATIONAL PIKE			

ROUTE NUMBER..... US 220
INVENTORY DIRECTION... NORTH
NAME: MCMULLEN HWY

PRIMARY	R	RUR-OTHER PRIN ART	UNDIVIDED	NONE	0.00	BEGIN STRUCTURE IN WEST VIRGINIA	2	28I	7,025
					0.29	STRUC #1060 POTOMAC RIVER			
					0.29	WEST VIRGINIA ST/L			
					0.38	R/R #CSX 832 521 N			
					0.41	MD0135 MCCOOLE WESTERNPORT RD			
					0.43				
					0.47	MD0135B MCCOOLE WESTERNPORT RD	2	22I	
					0.60		2	24I	
					0.90	MD0135A MCCOOLE WESTERNPORT RD	3	36I	
					0.90	STRUC #1099			
					1.08				
					1.21		2	48I	
			DIVIDED		1.35	MD0135A MCCOOLE WESTERNPORT RD	3	36I	
			UNDIVIDED		1.43		3	40I	6,575
					1.72		3	36I	
							2	24I	

* A, B = UNIMPROVED; C = GRADED & DRAINED; D, E = SOIL, GRAVEL, STONE; F, G = LOW TYPE BITUMINOUS;
H, I = HIGH TYPE BITUMINOUS; J = CONCRETE; K = BRICK; L = BLOCK

STATE HIGHWAY ADMINISTRATION OF MARYLAND
HIGHWAY INFORMATION SERVICES DIVISION
DATA SUPPORT GROUP

STATE HIGHWAY LOCATION REFERENCE

ROUTE NUMBER.....US 220 CONTINUED
INVENTORY DIRECTION...NORTH
NAME: MCMULLEN HWY

COUNTY-ALLEGANY
SHA DISTRICT.....6
DATE.....12/31/94

SYSTEM	STATE	FUNCTIONAL CLASS	HWY TYPE	ACCESS CTL	MILEPOINT	MILEPOINT DESCRIPTION	MARKED LANES	SURFACE WIDTH/TYPE*	AADT				
PRIMARY	R	RUR-OTHER PRIN ART	UNDIVIDED	NONE	3.18	MDO830A NO NAME	2	24I	6,575				
					4.39	STRUC #1062 DEEP HOLLOW CREEK							
					4.64	STRUC #1076 TOMS HOLLOW CREEK							
					4.87		3	36I					
					5.98		2	24I					
					6.60	STRUC #1075 MILL RUN							
					7.61	STRUC #1074 MILL RUN							
					7.87	STRUC #1073 MILL RUN							
					8.51	MDO830B NO NAME							
					8.64	STRUC #1058 MILL RUN							
					9.07				4,525				
							DIVIDED		11.70		3	36I	
							URB-OTHER PRIN ART		11.78	MDO956 NO NAME			8,125
					SECONDARY			UNDIVIDED		11.89		2	24I
14.03	MDO053 WINCHESTER RD			5,725									
14.16		2	32I										
14.26		2	36I										
14.33	MDO636 WARRIOR DR	2	32I	12,875									
14.41		2	24I										
14.49	STRUC #1057 WARRIOR RUN												
15.66		2	29I										
15.74		2	30I										
16.06		2	24I										
16.13		2	30I										
16.33		2	24I										
16.89		2	30I										
17.02		2	24I										
17.19		2	30I										
17.94		2	24I										
MUNICIPAL	U				18.37	IN CORP LMTS CUMBERLAND	2	33I					
					18.37	END STATE MAINTENANCE							
					18.37	BEGIN MUNICIPAL MAINTENANCE							
					18.48								
					18.61		3	43I					
					18.72		3	40I					
					18.75		3	63J					
					18.86		2	63J					
					18.86	IS0068 NATIONAL FREEWAY (AHEAD)							
					18.86	STRUC #1105							
					18.86	END MUNICIPAL MAINTENANCE							
					18.86	BEGIN STATE MAINTENANCE							
					18.86	MU1570 GREENE ST							
					18.86	EXIT #42							

* A, B = UNIMPROVED; C = GRADED & DRAINED; D, E = SOIL, GRAVEL, STONE; F, G = LOW TYPE BITUMINOUS;
H, I = HIGH TYPE BITUMINOUS; J = CONCRETE; K = BRICK; L = BLOCK

STATE HIGHWAY ADMINISTRATION OF MARYLAND
HIGHWAY INFORMATION SERVICES DIVISION
DATA SUPPORT GROUP

STATE HIGHWAY LOCATION REFERENCE

ROUTE NUMBER..... US 220
INVENTORY DIRECTION... NORTH
NAME: CHRISTIE RD

CONTINUED

COUNTY-ALLEGANY
SHA DISTRICT..... 6
DATE..... 12/31/94

SYSTEM	STATE	FUNCTIONAL CLASS	HWY TYPE	ACCESS CTL	MILEPOINT	MILEPOINT DESCRIPTION	MARKED LANES	SURFACE WIDTH/TYPE*	AADT
PRIMARY	R	URB-OTHER PRIN ART	UNDIVIDED	NONE	23.01	IS0068 NATIONAL FREEWAY (BACK)	2	24I	8,475
					23.01	MDO144 CHRISTIE RD			
					23.01	STRUC #1099			
					23.01	EXIT #46			
					23.10	US0220A NAVES CROSS RD			
					23.10				
					23.55	CO0437 SHADES LA	2	26I	
					23.67	MDO807 BEDFORD RD	2	46I	3,275
					23.67				
					23.86				
					26.01	STRUC #1056 PEA VINE RUN		20I	
					27.37	PENNSYLVANIA ST/L			

ROUTE NUMBER..... US 220A
INVENTORY DIRECTION... EAST
NAME: NAVES CROSS RD

SECONDARY	R	URB-LOCAL	UNDIVIDED	NONE	0.00	US0220 CHRISTIE RD/NAVES CROSS RD	2	24I	
					0.04		2	30I	
					0.10	CO0454 MASON RD			

ROUTE NUMBER..... US 220UL
INVENTORY DIRECTION... NORTH
NAME: NO NAME

SECONDARY	R	RUR-LOCAL	DIVIDED	NONE	0.00	RAMP 7 TO IS 68	2	40I	999
			UNDIVIDED		0.06		2	24I	
					0.63		2	20I	
					0.70	CO0467 DEHAVEN RD			

ROUTE NUMBER..... MD 636
INVENTORY DIRECTION... EAST
NAME: WARRIOR DR

SECONDARY	R	URB-LOCAL	UNDIVIDED	NONE	0.00	MD0053 WINCHESTER RD	2	24I	1,899
					0.02	STRUC #1072 WARRIOR RUN			

* A, B = UNIMPROVED; C = GRADED & DRAINED; D, E = SOIL, GRAVEL, STONE; F, G = LOW TYPE BITUMINOUS;
H, I = HIGH TYPE BITUMINOUS; J = CONCRETE; K = BRICK; L = BLOCK

STATE HIGHWAY ADMINISTRATION OF MARYLAND
HIGHWAY INFORMATION SERVICES DIVISION
DATA SUPPORT GROUP

STATE HIGHWAY LOCATION REFERENCE

ROUTE NUMBER.....MD 636
INVENTORY DIRECTION...EAST
NAME: WARRIOR DR

CONTINUED

COUNTY-ALLEGANY
SHA DISTRICT.....6
DATE.....12/31/94

SYSTEM	FUNCTIONAL CLASS	HWY TYPE	ACCESS CTL	MILEPOINT	MILEPOINT DESCRIPTION	MARKED LANES	SURFACE WIDTH/TYPE*	AADT
SECONDARY R	URB-LOCAL	UNDIVIDED	NONE	0.27	BTRUC #1061 WARRIOR RUN	2	24I	1,899
				0.28	US0220 MCMULLEN HWY			

ROUTE NUMBER.....MD 638
INVENTORY DIRECTION...NORTH
NAME: PARKERSBURG RD

SECONDARY R	URB-COLLECTOR	UNDIVIDED	NONE	0.00	MD0743 OLD NATIONAL PIKE	2	18I	2,250
				0.07		2	22I	
				0.21	US0040AL NATIONAL PIKE			
				0.29		2	18I	
				0.41				1,250
				0.62		2	20I	
				1.93	R/R #CSX 832 246 V			
				2.33	R/R #CSX 832 253 F			
				2.34	MD0036 MT SAVAGE RD			

ROUTE NUMBER.....MD 639
INVENTORY DIRECTION...EAST
NAME: WILLOWBROOK RD

SECONDARY U	URB-MINOR ARTERIAL	DIVIDED	NONE	0.00	IS0068 NATIONAL FREEWAY	2	54I	8,850
				0.00	US0040AL BALTIMORE AVE (BACK)			
				0.00	STRUC #1093			
				0.00	EXIT #44			
		UNDIVIDED		0.08		2	58I	
				0.15	MU2790 PINE AVE	2	24I	
R	RUR-MAJOR COLLECTOR			0.43	OUT CORP LMTS CUMBERLAND			
				0.56	MD0639B COUNTRY CLUB RD			
				1.01	MD0639A NO NAME			
				1.47	CO0440 WILLIAMS ST			

* A, B = UNIMPROVED; C = GRADED & DRAINED; D, E = SOIL, GRAVEL, STONE; F, G = LOW TYPE BITUMINOUS;
H, I = HIGH TYPE BITUMINOUS; J = CONCRETE; K = BRICK; L = BLOCK

STATE HIGHWAY ADMINISTRATION OF MARYLAND
HIGHWAY INFORMATION SERVICES DIVISION
DATA SUPPORT GROUP

PAGE..... 25

STATE HIGHWAY LOCATION REFERENCE

ROUTE NUMBER..... MD 639A
INVENTORY DIRECTION... NORTH
NAME: NO NAME

COUNTY-ALLEGANY
SHA DISTRICT..... 6
DATE..... 12/31/94

SYSTEM	FUNCTIONAL CLASS	HWY TYPE	ACCESS CTL	MILEPOINT	MILEPOINT DESCRIPTION	MARKED LANES	SURFACE WIDTH/TYPER*	AADT
SECONDARY R	RUR-LOCAL	UNDIVIDED	NONE	0.00	MD0639 WILLOWBROOK RD	3	40I	
				0.05		2	40I	
				0.11		2	30I	
				0.15	MD0639A NO NAME			
				0.26	MD0639A NO NAME			

ROUTE NUMBER..... MD 639B
INVENTORY DIRECTION... NORTH
NAME: COUNTRY CLUB RD

SECONDARY R	URB-COLLECTOR	UNDIVIDED	NONE	0.00	MD0639 WILLOWBROOK RD	2	24I	999
				0.06	CO0441 WILLOWBROOK RD			
				0.06	CO0471 COUNTRY CLUB RD (AHEAD)			

ROUTE NUMBER..... MD 657
INVENTORY DIRECTION... NORTH
NAME: DOUGLAS AVE

MUNICIPAL U	RUR-MAJOR COLLECTOR	UNDIVIDED	NONE	0.00	MD0036 E MAIN ST	2	30I	375
				0.04		2	24I	
SECONDARY R				0.29	END MUNICIPAL MAINTENANCE	2	19I	
NAME: SKIDS HILL RD				0.29	BEGIN STATE MAINTENANCE			
				0.29	OUT CORP LMTS LONACONING			
				0.35		2	12I	
				0.63		2	14I	
				2.19	GARRETT CO/L			

ROUTE NUMBER..... MD 658
INVENTORY DIRECTION... NORTH
NAME: VOCKE RD

PRIMARY R	URB-OTHER PRIN ART	DIVIDED	NONE	0.00	MD0053 WINCHESTER RD	5	57I	13,375
				0.24		6	68I	
				0.40	MD0949 W BRADDOCK RD	5	58I	
				0.53		4	48I	

* A, B = UNIMPROVED; C = GRADED & DRAINED; D, E = SOIL, GRAVEL, STONE; F, G = LOW TYPE BITUMINOUS;
H, I = HIGH TYPE BITUMINOUS; J = CONCRETE; K = BRICK; L = BLOCK

PAGE..... 25

STATE HIGHWAY ADMINISTRATION OF MARYLAND
HIGHWAY INFORMATION SERVICES DIVISION
DATA SUPPORT GROUP

STATE HIGHWAY LOCATION REFERENCE

ROUTE NUMBER..... MD 658 CONTINUED
INVENTORY DIRECTION... NORTH
NAME: VOCKE RD

COUNTY-ALLEGANY
SHA DISTRICT..... 6
DATE..... 12/31/94

SYSTEM	FUNCTIONAL CLASS	HWY TYPE	ACCESS CTL	MILEPOINT	MILEPOINT DESCRIPTION	MARKED LANES	SURFACE WIDTH/TYPE*	AADT
SECONDARY R	URB-OTHER PRIN ART	DIVIDED	NONE	0.56	IS0068 NATIONAL FREEWAY	4	48I	13,375
				0.56	STRUC #1106			
				0.56	EXIT #40			
		UNDIVIDED		0.63	MD0049 BRADDOCK RD			
				0.66				
				0.67	STRUC #1063 BRADDOCK RUN			
				0.84	US0040AL NATIONAL PIKE/NATIONAL HWY			

ROUTE NUMBER..... MD 743
INVENTORY DIRECTION... EAST
NAME: OLD NATIONAL PIKE

SECONDARY R	URB-LOCAL	UNDIVIDED	NONE	0.00	MD0036 GEORGES CREEK RD	2	30I	1,499
				0.05		2	22I	
	URB-COLLECTOR			0.89	CD0123 WASHINGTON HOLLOW RD			
	URB-LOCAL			0.90	MD0638 PARKERSBURG RD			
				0.98	US0040AL NATIONAL PIKE			

ROUTE NUMBER..... MD 807
INVENTORY DIRECTION... NORTH
NAME: BEDFORD RD

SECONDARY R	URB-MINOR ARTERIAL	DIVIDED	NONE	0.00	MU1412 FREDERICK ST (BACK)	3	56J	5,775
				0.00	MU0270 BEDFORD ST (BACK)			
				0.05		2	44J	
		UNDIVIDED		0.15		2	22I	
				0.32	US0220 NAVES CREEK RD/BEDFORD RD			

ROUTE NUMBER..... MD 830A
INVENTORY DIRECTION... SOUTH
NAME: NO NAME

SECONDARY R	RUR-LOCAL	UNDIVIDED	NONE	0.00	US0220 MCMULLEN HWY	2	10E	99
				0.02	ROAD END			

* A, B = UNIMPROVED; C = GRADED & DRAINED; D, E = SOIL, GRAVEL, STONE; F, G = LOW TYPE BITUMINOUS;
H, I = HIGH TYPE BITUMINOUS; J = CONCRETE; K = BRICK; L = BLOCK

STATE HIGHWAY ADMINISTRATION OF MARYLAND
HIGHWAY INFORMATION SERVICES DIVISION
DATA SUPPORT GROUP

STATE HIGHWAY LOCATION REFERENCE

ROUTE NUMBER.....MD 830B
INVENTORY DIRECTION...NORTH
NAME: NO NAME

COUNTY--ALLEGANY
SHA DISTRICT.....6
DATE.....12/31/94

SYSTEM ...STATE...	FUNCTIONAL CLASS	HWY TYPE	ACCESS CTL	MILEPOINT	MILEPOINT DESCRIPTION	MARKED LANES	SURFACE WIDTH/TYPE*	AADT
SECONDARY R	RUR-LOCAL	UNDIVIDED	NONE	0.00	US0220 MCMULLEN HWY	2	15I	99
				0.01		2	15E	
				0.02		2	14J	
				0.10	ROAD END			

ROUTE NUMBER.....MD 831A
INVENTORY DIRECTION...NORTH
NAME: OLD MT SAVAGE RD

SECONDARY R	URB-LOCAL	UNDIVIDED	NONE	0.00	US0040AL NATIONAL HWY	2	24I	599
				0.03		2	20I	
				0.06	STRUC #1002 BRADDOCK RUN			
				0.17	R/R #CSX 832 238 D			
NAME: DAKOTA AVE				0.46	MD0831I DAKOTA AVE	2	30I	
				0.46				
				0.48	MD0036 MT SAVAGE RD			

ROUTE NUMBER.....MD 831B
INVENTORY DIRECTION...NORTH
NAME: NO NAME

SECONDARY R	URB-LOCAL	UNDIVIDED	NONE	0.00	ROAD END	2	22H	99
				0.17	MD0036C HOMEWOOD ST			
				0.25	ROAD END			

ROUTE NUMBER.....MD 831C
INVENTORY DIRECTION...NORTH
NAME: KREIGBAUM RD

SECONDARY R	URB-LOCAL	UNDIVIDED	NONE	0.00	MD0036 MT SAVAGE RD	2	20I	699
				0.01	MD0831H NO NAME			
				0.72	MD0035 ELLERSLIE RD			
				0.86	STRUC #1003 JENNINGS RUN			
				0.90	MD0036 MT SAVAGE RD			

* A, B = UNIMPROVED; C = GRADED & DRAINED; D, E = SOIL, GRAVEL, STONE; F, G = LOW TYPE BITUMINOUS;
H, I = HIGH TYPE BITUMINOUS; J = CONCRETE; K = BRICK; L = BLOCK

STATE HIGHWAY ADMINISTRATION OF MARYLAND
HIGHWAY INFORMATION SERVICES DIVISION
DATA SUPPORT GROUP

STATE HIGHWAY LOCATION REFERENCE

ROUTE NUMBER.....MD 831D
INVENTORY DIRECTION...NORTH
NAME: PORTERTOWN RD

COUNTY-ALLEGANY
SHA DISTRICT.....6
DATE.....12/31/94

SYSTEM	FUNCTIONAL CLASS	HWY TYPE	ACCESS CTL	MILEPOINT	MILEPOINT	DESCRIPTION	MARKED LANES	SURFACE WIDTH/TYP*	AADT
SECONDARY R	URB-LOCAL	UNDIVID	NONE	0.00	MD0036	MT SAVAGE RD	2	22I	199
				0.37	MD0036	MT SAVAGE RD			

ROUTE NUMBER.....MD 831F
INVENTORY DIRECTION...EAST
NAME: NO NAME

SECONDARY R	RUR-LOCAL	UNDIVID	NONE	0.00		ROAD END	2	22I	99
				0.04	MD0047	BARRELVILLE RD			

ROUTE NUMBER.....MD 831G
INVENTORY DIRECTION...NORTH
NAME: NO NAME

SECONDARY R	URB-LOCAL	UNDIVID	NONE	0.00		ROAD END	2	10I	
				0.12	MD0936	GEORGES CREEK RD			

ROUTE NUMBER.....MD 831H
INVENTORY DIRECTION...WEST
NAME: NO NAME

SECONDARY R	URB-LOCAL	UNDIVID	NONE	0.00	MD0831C	NO NAME	2	20I	
				0.07		ROAD END			

ROUTE NUMBER.....MD 831I
INVENTORY DIRECTION...NORTH
NAME: DAKOTA AVE

SECONDARY R	URB-LOCAL	UNDIVID	NONE	0.00	MD0831A	OLD MT SAVAGE RD/DAKOTA AVE	2	21I	
				0.04		ROAD END			

* A, B = UNIMPROVED; C = GRADED & DRAINED; D, E = SOIL, GRAVEL, STONE; F, G = LOW TYPE BITUMINOUS;
H, I = HIGH TYPE BITUMINOUS; J = CONCRETE; K = BRICK; L = BLOCK

STATE HIGHWAY ADMINISTRATION OF MARYLAND
HIGHWAY INFORMATION SERVICES DIVISION
DATA SUPPORT GROUP

STATE HIGHWAY LOCATION REFERENCE

ROUTE NUMBER.....MD 906
INVENTORY DIRECTION...SOUTH
NAME: DIVIDE RIDGE RD

COUNTY-ALLEGANY
SHA DISTRICT.....6
DATE.....12/31/94

SYSTEMSTATE....	FUNCTIONAL CLASS	HWY TYPE	ACCESS CTL	MILEPOINT	MILEPOINT DESCRIPTION	MARKED LANES	SURFACE WIDTH/TYPE*	AADT
SECONDARY R	RUR-LOCAL	UNDIVIDED	NONE	0.00	US0040SC NATIONAL PIKE	2	20I	
				0.07	CO0731 DIVIDE RIDGE RD (AHEAD)			

ROUTE NUMBER.....MD 935
INVENTORY DIRECTION...NORTH
NAME: LEGISLATIVE RD

SECONDARY R	RUR-MINOR COLLECTOR	UNDIVIDED	NONE	0.00	MD0036 GEORGES CREEK RD	2	36I	3,599
				0.04	MDO939A REYNOLDS RD	2	20I	
U				0.28	STRUC #1020 MOORES RUN			
				0.28	IN CORP LMTS BARTON			
				0.45		2	28I	
				0.53		2	22I	
				0.54	STRUC #1019 GEORGES CREEK			
				0.64		2	25I	
				0.78	R/R #CSX 832 538 S			
				0.84		2	26I	
				0.95	STRUC #1018 BUTCHER RUN	2	20I	
R				1.02		2	25I	
				1.44	OUT CORP LMTS BARTON			
				1.65		2	20I	
				1.80	STRUC #1017 GEORGES CREEK			
				2.04	MDO935A NO NAME			
				2.30	STRUC #1016 GEORGES CREEK			
				2.76		2	22I	
				2.99	MDO036 GEORGES CREEK RD			

ROUTE NUMBER.....MD 935A
INVENTORY DIRECTION...EAST
NAME: NO NAME

SECONDARY R	RUR-LOCAL	UNDIVIDED	NONE	0.00	MDO935 LEGISLATIVE RD	2	20I	3,299
				0.10	MDO036 GEORGES CREEK RD			

* A, B = UNIMPROVED; C = GRADED & DRAINED; D, E = SOIL, GRAVEL, STONE; F, G = LOW TYPE BITUMINOUS;
H, I = HIGH TYPE BITUMINOUS; J = CONCRETE; K = BRICK; L = BLOCK

STATE HIGHWAY ADMINISTRATION OF MARYLAND
HIGHWAY INFORMATION SERVICES DIVISION
DATA SUPPORT GROUP

STATE HIGHWAY LOCATION REFERENCE

ROUTE NUMBER..... MD 936
INVENTORY DIRECTION... NORTH
NAME: GEORGES CREEK RD

COUNTY-ALLEGANY
SHA DISTRICT..... 6
DATE..... 12/31/94

SYSTEM	FUNCTIONAL CLASS	HWY TYPE	ACCESS CTL	MILEPOINT	MILEPOINT DESCRIPTION	MARKED LANES	SURFACE WIDTH/TYPE*	AADT
SECONDARY U	RUR-LOCAL	UNDIVID	NONE	0.00	MUB010 BURNS ALLEY	2	22I	2,475
	RUR-MAJOR COLLECTOR			0.12	STRUC #1010 NEFF RUN	2	26I	
R				0.15	MU0050 CHURCH ST	2	20I	
				0.26	OUT CORP LMTS MIDLAND			
				0.36		2	22I	
				0.48		2	25I	
				0.72		2	22I	
	RUR-MINOR COLLECTOR			1.12	CO0070 KLONDIKE RD			
				2.69	CO0681 CABIN RUN RD			
	URB-COLLECTOR			2.96	CO0074 SHAFT MIDLOTHIAN RD			1,775
				3.35		2	24I	
				3.47	IS0068 NATIONAL FREEWAY			
				3.47	STRUC #1113			
				3.65	MD08310 NO NAME			
				3.67		2	22I	
				3.93	CO0699 WELSH HILL RD			
				3.93	CO0121 HOFFMAN HOLLOW RD			
U				4.80	IN CORP LMTS FROSTBURG			
NAME: GRANT ST				4.80				
				4.90		2	21I	
				5.19	US0040AL MAIN ST			

ROUTE NUMBER..... MD 937
INVENTORY DIRECTION... NORTH
NAME: MAIN ST

MUNICIPAL U	RUR-LOCAL	UNDIVID	NONE	0.00	MD0135 CHURCH ST	2	28I	1,099
				0.00	BEGIN MUNICIPAL MAINTENANCE			
				0.08		2	26I	
				0.20		2	22I	
				0.28		2	20I	
				0.36	STRUC #1022 GEORGES CREEK	2	24I	
				0.46		2	22I	
				0.65		2	20I	
SECONDARY R				1.07	OUT CORP LMTS WESTERNPORT			
				1.07	END MUNICIPAL MAINTENANCE			
				1.07	BEGIN STATE MAINTENANCE			
				1.53	MD0036 GEORGES CREEK RD			

* A, B = UNIMPROVED; C = GRADED & DRAINED; D, E = SOIL, GRAVEL, STONE; F, G = LOW TYPE BITUMINOUS;
H, I = HIGH TYPE BITUMINOUS; J = CONCRETE; K = BRICK; L = BLOCK

STATE HIGHWAY ADMINISTRATION OF MARYLAND
HIGHWAY INFORMATION SERVICES DIVISION
DATA SUPPORT GROUP

STATE HIGHWAY LOCATION REFERENCE

ROUTE NUMBER.....MD 939
INVENTORY DIRECTION...NORTH
NAME: NO NAME

COUNTY-ALLEGANY
SHA DISTRICT.....6
DATE.....12/31/94

SYSTEM	FUNCTIONAL CLASS	HWY TYPE	ACCESS CTL	MILEPOINT	MILEPOINT DESCRIPTION	MARKED LANES	SURFACE WIDTH/TYPE*	AADT
SECONDARY R	RUR-LOCAL	UNDIVIDED	NONE	0.00	MD0036 GEORGES CREEK RD	2	241	99
				0.04		2	201	
				0.07	ROAD END			

ROUTE NUMBER.....MD 939A
INVENTORY DIRECTION...NORTH
NAME: REYNOLDS RD

SECONDARY R	RUR-LOCAL	UNDIVIDED	NONE	1.00	CO0009 REYNOLDS RD (BACK)	2	201	99
				1.15	MD0935 LEGISLATIVE RD			

ROUTE NUMBER.....MD 942
INVENTORY DIRECTION...NORTH
NAME: BRIDGE ST

SECONDARY U	URB-MINOR ARTERIAL	UNDIVIDED	NONE	0.00	WEST VIRGINIA ST/L	2	281	999
				0.03	STRUC #1066 POTOMAC RIVER			
				0.06	MU0435 BRIDGE ST (AHEAD)			

ROUTE NUMBER.....MD 948AA
INVENTORY DIRECTION...EAST
NAME: DOLLY RD

SECONDARY R	RUR-LOCAL	UNDIVIDED	NONE	0.00	MD0948AC STREET RD	2	221	125
				0.17	MD0948AB HARDSOCK RD			
				0.89	MD0948AN NO NAME			
				0.94	CO0504 DOLLY RD (AHEAD)			

ROUTE NUMBER.....MD 948AB
INVENTORY DIRECTION...EAST
NAME: HARDSOCK RD

SECONDARY R	RUR-LOCAL	UNDIVIDED	NONE	0.00	MD0948AA DOLLY RD	2	221	
				0.23	CO0503 HARDSOCK RD (AHEAD)			

* A, B = UNIMPROVED; C = GRADED & DRAINED; D, E = SOIL, GRAVEL, STONE; F, G = LOW TYPE BITUMINOUS;
H, I = HIGH TYPE BITUMINOUS; J = CONCRETE; K = BRICK; L = BLOCK

STATE HIGHWAY ADMINISTRATION OF MARYLAND
HIGHWAY INFORMATION SERVICES DIVISION
DATA SUPPORT GROUP

STATE HIGHWAY LOCATION REFERENCE

ROUTE NUMBER..... MD 948AC
INVENTORY DIRECTION... NORTH
NAME: STREET RD

COUNTY-ALLEGANY
SHA DISTRICT..... 6
DATE..... 12/31/94

SYSTEM	FUNCTIONAL CLASS	HWY TYPE	ACCESS CTL	MILEPOINT	MILEPOINT DESCRIPTION	MARKED LANES	SURFACE WIDTH/TYPE*	AADT
SECONDARY R	RUR-LOCAL	UNDIVIDED	NONE	0.41	MDO144 NATIONAL PIKE	2	22I	
				0.52	IS0068 NATIONAL FREEWAY			
				0.55	MDO948AA DOLLY RD			
				0.71	CO0502 STREET RD (AHEAD)			

ROUTE NUMBER..... MD 948AD
INVENTORY DIRECTION... NORTH
NAME: PLEASANT VALLEY RD

SECONDARY R	RUR-MINOR COLLECTOR	UNDIVIDED	NONE	0.00	MDO144 NATIONAL PIKE	2	22I	999
				0.07	IS0068 NATIONAL FREEWAY			
				0.07	STRUC #1150			
				0.07	EXIT #50			
				0.20	CO0481 PLEASANT VALLEY RD			

ROUTE NUMBER..... MD 948AE
INVENTORY DIRECTION... SOUTH
NAME: ROCKY GAP RD

SECONDARY R	RUR-LOCAL	UNDIVIDED	NONE	2.42	CO0457 ROCKY GAP RD (BACK)	2	32I	
				2.56	IS0068 NATIONAL FREEWAY			
				2.56	STRUC #1151			
				2.60	MDO144 NATIONAL PIKE			

ROUTE NUMBER..... MD 948AF
INVENTORY DIRECTION... NORTH
NAME: JEFFRIES RD

SECONDARY R	RUR-LOCAL	UNDIVIDED	NONE	0.62	CO0472 JEFFRIES RD (BACK)	2	22I	204
				0.75	IS0068 NATIONAL FREEWAY			
				0.75	STRUC #1155			
				0.91	CO0472 JEFFRIES RD (AHEAD)			

* A, B = UNIMPROVED; C = GRADED & DRAINED; D, E = SOIL, GRAVEL, STONE; F, G = LOW TYPE BITUMINOUS;
H, I = HIGH TYPE BITUMINOUS; J = CONCRETE; K = BRICK; L = BLOCK

STATE HIGHWAY ADMINISTRATION OF MARYLAND
HIGHWAY INFORMATION SERVICES DIVISION
DATA SUPPORT GROUP

STATE HIGHWAY LOCATION REFERENCE

ROUTE NUMBER.....MD 948AG
INVENTORY DIRECTION...NORTH
NAME: CHANEYSVILLE RD

COUNTY-ALLEGANY
SHA DISTRICT.....6
DATE.....12/31/94

SYSTEM	FUNCTIONAL CLASS	HWY TYPE	ACCESS CTL	MILEPOINT	MILEPOINT DESCRIPTION	MARKED LANES	SURFACE WIDTH/TYPE*	AADT
SECONDARY R	RUR-LOCAL	UNDIVIDED	NONE	0.00	MD0144 NATIONAL PIKE	2	20H	
				0.07	IS0068 NATIONAL FREEWAY			
				0.07	STRUC #1140			
				0.08	CO0507 CHANEYSVILLE RD (AHEAD)			

ROUTE NUMBER.....MD 948AH
INVENTORY DIRECTION...WEST
NAME: BREAKNECK RD

SECONDARY R	RUR-LOCAL	UNDIVIDED	NONE	3.51	CO0498 BREAKNECK RD (BACK)	2	20I	
				3.63	MD0144 NATIONAL PIKE			

ROUTE NUMBER.....MD 948AI
INVENTORY DIRECTION...NORTH
NAME: OLD CUMBERLAND RD

SECONDARY R	RUR-LOCAL	UNDIVIDED	NONE	0.00	MD0144 OLD NATIONAL PIKE	2	22I	
				0.09	IS0068 NATIONAL FREEWAY			
				0.09	STRUC #1144			
				0.47	CO0558 OLD CUMBERLAND RD (AHEAD)			

ROUTE NUMBER.....MD 948AJ
INVENTORY DIRECTION...NORTH
NAME: DAVIS RD

SECONDARY R	RUR-LOCAL	UNDIVIDED	NONE	0.00	MD0144 NATIONAL PIKE	2	20I	
				0.03	CO0566 DAVIS RD (AHEAD)			

ROUTE NUMBER.....MD 948AK
INVENTORY DIRECTION...EAST
NAME: BIG RIDGE RD

SECONDARY R	RUR-LOCAL	UNDIVIDED	NONE	2.38	CO0565 BIG RIDGE RD (BACK)	2	22I	
				2.52	US00408C NATIONAL PIKE			

* A, B = UNIMPROVED; C = GRADED & DRAINED; D, E = SOIL, GRAVEL, STONE; F, G = LOW TYPE BITUMINOUS;
H, I = HIGH TYPE BITUMINOUS; J = CONCRETE; K = BRICK; L = BLOCK

STATE HIGHWAY ADMINISTRATION OF MARYLAND
HIGHWAY INFORMATION SERVICES DIVISION
DATA SUPPORT GROUP

STATE HIGHWAY LOCATION REFERENCE

ROUTE NUMBER..... MD 948AL
INVENTORY DIRECTION... SOUTH
NAME: MV SMITH RD

COUNTY--ALLEGANY
SHA DISTRICT..... 6
DATE..... 12/31/94

SYSTEM	FUNCTIONAL CLASS	HWY TYPE	ACCESS CTL	MILEPOINT	MILEPOINT DESCRIPTION	MARKED LANES	SURFACE WIDTH/TYPER*	AADT
SECONDARY R	RUR-MINOR COLLECTOR	UNDIVIDED	NONE	1.53	CO0570 MV SMITH RD (BACK)	2	24I	999
	RUR-LOCAL			1.80	IS0068 NATIONAL FREEWAY			
				1.80	STRUC #1130			
				1.80	EXIT #64			
				1.90		2	20I	
				2.00		2	34I	
				2.02	CO0570 MV SMITH RD (AHEAD)			

ROUTE NUMBER..... MD 948AM
INVENTORY DIRECTION... WEST
NAME: FLINISTONE DR

SECONDARY R	RUR-LOCAL	UNDIVIDED	NONE	0.00	CO0740 BLACK VALLEY RD (BACK)	2	22I	
				0.00	MD0948AO BLACK VALLEY RD			
				0.25	RAMP 5 FR I8 68			
				0.25	EXIT #56			
				0.61	ROAD END			

ROUTE NUMBER..... MD 948AN
INVENTORY DIRECTION... EAST
NAME: NO NAME

SECONDARY R	RUR-LOCAL	UNDIVIDED	NONE	0.00	MD0948AA DOLLY RD	2	22I	
				0.40	ROAD END			

ROUTE NUMBER..... MD 948AO
INVENTORY DIRECTION... SOUTH
NAME: BLACK VALLEY RD

SECONDARY R	RUR-MINOR COLLECTOR	UNDIVIDED	NONE	0.00	CO0504 DOLLY RD (BACK)	2	18H	999
				0.00	CO0740 BLACK VALLEY RD			
				0.00	MD0948AM FLINTSTONE DR			
				0.19	IS0068 NATIONAL FREEWAY	2	24I	
				0.19	STRUC #1077			
				0.31	CO0440 WILLIAMS RD (AHEAD)			
				0.31	MD0144 OLD NATIONAL PIKE			

* A, B = UNIMPROVED; C = GRADED & DRAINED; D, E = SOIL, GRAVEL, STONE; F, G = LOW TYPE BITUMINOUS;
H, I = HIGH TYPE BITUMINOUS; J = CONCRETE; K = BRICK; L = BLOCK

STATE HIGHWAY ADMINISTRATION OF MARYLAND
HIGHWAY INFORMATION SERVICES DIVISION
DATA SUPPORT GROUP

STATE HIGHWAY LOCATION REFERENCE

ROUTE NUMBER..... MD 948C
INVENTORY DIRECTION... NORTH
NAME: NO NAME

COUNTY-ALLEGANY
SHA DISTRICT..... 6
DATE..... 12/31/94

SYSTEM	FUNCTIONAL CLASS	HWY TYPE	ACCESS CTL	MILEPOINT	MILEPOINT DESCRIPTION	MARKED LANES	SURFACE WIDTH/TYPE*	AADT
SECONDARY R	RUR-LOCAL	UNDIVIDED	NONE	0.00	MD0144 NATIONAL PIKE	2	26I	
				0.02		2	22I	
				0.15		2	14I	
				0.17		2	12E	
				0.39	ROAD END			

ROUTE NUMBER..... MD 948M
INVENTORY DIRECTION... WEST
NAME: W WILSON RD

SECONDARY R	RUR-LOCAL	UNDIVIDED	NONE	0.00	MD0144 NATIONAL PIKE	2	22I	99
				0.07		2	22H	
				0.44	CO0501 W WILSON RD (AHEAD)			

ROUTE NUMBER..... MD 948G
INVENTORY DIRECTION... SOUTH
NAME: GOLDEN RD

SECONDARY R	RUR-LOCAL	UNDIVIDED	NONE	0.00	MD0948R GOLDEN RD	2	20I	
				0.03	CO0822 GOLDEN RD (AHEAD)			

ROUTE NUMBER..... MD 948R
INVENTORY DIRECTION... SOUTH
NAME: GOLDEN RD

SECONDARY R	RUR-LOCAL	UNDIVIDED	NONE	0.53	CO0592 GOLDEN RD (BACK)	2	24I	
				0.55	MD0948G GOLDEN RD			
				0.63	MD0948T MANN RD			

ROUTE NUMBER..... MD 948S
INVENTORY DIRECTION... NORTH
NAME: MANN RD

SECONDARY R	RUR-LOCAL	UNDIVIDED	NONE	0.18	CO0823 MANN RD (BACK)	2	20I	
-------------	-----------	-----------	------	------	-----------------------	---	-----	--

* A, B = UNIMPROVED; C = GRADED & DRAINED; D, E = SOIL, GRAVEL, STONE; F, G = LOW TYPE BITUMINOUS;
H, I = HIGH TYPE BITUMINOUS; J = CONCRETE; K = BRICK; L = BLOCK

STATE HIGHWAY ADMINISTRATION OF MARYLAND
HIGHWAY INFORMATION SERVICES DIVISION
DATA SUPPORT GROUP

STATE HIGHWAY LOCATION REFERENCE

ROUTE NUMBER..... MD 948S
INVENTORY DIRECTION... NORTH
NAME: MANN RD

CONTINUED

COUNTY-ALLEGANY
SHA DISTRICT..... 6
DATE..... 12/31/94

SYSTEM	FUNCTIONAL CLASS	HWY TYPE	ACCESS CTL	MILEPOINT	MILEPOINT DESCRIPTION	MARKED LANES	SURFACE WIDTH/TYP*	AADT
SECONDARY R	RUR-LOCAL	UNDIVIDED	NONE	0.22	MD0948T MANN RD	2	20I	

ROUTE NUMBER..... MD 948T
INVENTORY DIRECTION... NORTH
NAME: MANN RD

SECONDARY R	RUR-LOCAL	UNDIVIDED	NONE	0.00	US0040SC NATIONAL PIKE	2	24I	
				0.19	MD0948R GOLDEN RD			
				0.28	MD0948S MANN RD			
				0.35	CO0750 MANN RD (AHEAD)			

ROUTE NUMBER..... MD 948U
INVENTORY DIRECTION... NORTH
NAME: WATSON RD

SECONDARY R	RUR-LOCAL	UNDIVIDED	NONE	1.48	CO0591 WATSON RD (BACK)	2	20I	
				1.50		2	24I	
				1.72	US0040SC NATIONAL PIKE			

ROUTE NUMBER..... MD 948V
INVENTORY DIRECTION... SOUTH
NAME: TRAIL RD

SECONDARY R	RUR-LOCAL	UNDIVIDED	NONE	0.00	US0040SC NATIONAL PIKE	2	20I	
				0.06	MD0948W PRICE RD			
				0.08	CO0596 TRAIL RD (AHEAD)			

ROUTE NUMBER..... MD 948W
INVENTORY DIRECTION... EAST
NAME: PRICE RD

SECONDARY R	RUR-LOCAL	UNDIVIDED	NONE	0.00	MD0948V TRAIL RD	2	20I	
				0.06	ROAD END			

* A, B = UNIMPROVED; C = GRADED & DRAINED; D, E = SOIL, GRAVEL, STONE; F, G = LOW TYPE BITUMINOUS;
H, I = HIGH TYPE BITUMINOUS; J = CONCRETE; K = BRICK; L = BLOCK

STATE HIGHWAY ADMINISTRATION OF MARYLAND
HIGHWAY INFORMATION SERVICES DIVISION
DATA SUPPORT GROUP

STATE HIGHWAY LOCATION REFERENCE

ROUTE NUMBER.....MD 948X
INVENTORY DIRECTION...SOUTH
NAME: SWAIN RD

COUNTY-ALLEGANY
SHA DISTRICT.....6
DATE.....12/31/94

SYSTEM	FUNCTIONAL CLASS	HWY TYPE	ACCESS CTL	MILEPOINT	MILEPOINT DESCRIPTION	MARKED LANES	SURFACE WIDTH/TYPE*	AADT
SECONDARY R	RUR-LOCAL	UNDIVIDED	NONE	0.00	US0040SC NATIONAL PIKE	2	20I	
				0.12	CO0599 SWAIN RD (AHEAD)			

ROUTE NUMBER.....MD 948Y
INVENTORY DIRECTION...NORTH
NAME: HIGH GERMANY RD

SECONDARY R	RUR-LOCAL	UNDIVIDED	NONE	0.00	US0040SC NATIONAL PIKE	2	24I	
				0.07	IS0068 NATIONAL FREEWAY			
				0.07	STRUC #1128			
				0.07	EXIT #72			
				0.37	STRUC #W001 SIDELING HILL CREEK			
				0.37	WASHINGTON CO/L			

ROUTE NUMBER.....MD 949
INVENTORY DIRECTION...NORTH
NAME: W BRADDOCK RD

SECONDARY R	URB-LOCAL	UNDIVIDED	NONE	0.00	MD0658 VOCKE RD	2	24I	99
				0.56	ROAD END			

ROUTE NUMBER.....MD 949A
INVENTORY DIRECTION...EAST
NAME: NO NAME

SECONDARY R	URB-LOCAL	UNDIVIDED	NONE	0.00	MD0053 WINCHESTER RD	2	26I	
				0.12	ROAD END			

ROUTE NUMBER.....MD 951
INVENTORY DIRECTION...NORTH
NAME: VINE ST

SECONDARY R	URB-LOCAL	UNDIVIDED	NONE	0.00	MD0053 WINCHESTER RD	2	18I	99
				0.02		2	20I	

* A, B = UNIMPROVED; C = GRADED & DRAINED; D, E = SOIL, GRAVEL, STONE; F, G = LOW TYPE BITUMINOUS;
H, I = HIGH TYPE BITUMINOUS; J = CONCRETE; K = BRICK; L = BLOCK

STATE HIGHWAY ADMINISTRATION OF MARYLAND
HIGHWAY INFORMATION SERVICES DIVISION
DATA SUPPORT GROUP

STATE HIGHWAY LOCATION REFERENCE

ROUTE NUMBER.....MD 951 CONTINUED
INVENTORY DIRECTION...NORTH
NAME: VINE ST

COUNTY-ALLEGANY
SHA DISTRICT.....6
DATE.....12/31/94

SYSTEM ... STATE...	FUNCTIONAL CLASS	HWY TYPE	ACCESS CTL	MILEPOINT	MILEPOINT DESCRIPTION	MARKED LANES	SURFACE WIDTH/TYPE*	AADT
SECONDARY R	URB-LOCAL	UNDIVIDED	NONE	0.23 MD0053	WINCHESTER RD	2	20I	99

ROUTE NUMBER.....MD 952
INVENTORY DIRECTION...NORTH
NAME: HILLCREST DR

SECONDARY R	URB-LOCAL	UNDIVIDED	NONE	0.00	RAMP 7 FR IS 68	2	24I	
				0.00	RAMP 8 TO IS 68 (BACK)			
				0.07		2	20I	
				0.12		2	22J	
				0.14	IS0068 NATIONAL FREEWAY			
				0.14	STRUC #1081			
				0.14	EXIT #45			
				0.16		2	20I	
				0.17	MD0952A NO NAME			
				0.31	OP0176 NO NAME (AHEAD)			

ROUTE NUMBER.....MD 952A
INVENTORY DIRECTION...EAST
NAME: NO NAME

SECONDARY R	URB-LOCAL	UNDIVIDED	NONE	0.00 MD0952	HILLCREST DR	2	20I	
				0.08		2	16I	
				0.11		2	20I	
				0.18		2	10I	
				0.37	ROAD END			

ROUTE NUMBER.....MD 955
INVENTORY DIRECTION...NORTH
NAME: NEW DAN ROCK RD

SECONDARY R	RUR-LOCAL	UNDIVIDED	NONE	0.00	ROAD END	2	24I	99
				0.09		2	24H	
				0.17	MD0055 VALE SUMMIT RD			

* A, B = UNIMPROVED; C = GRADED & DRAINED; D, E = SOIL, GRAVEL, STONE; F, G = LOW TYPE BITUMINOUS;
H, I = HIGH TYPE BITUMINOUS; J = CONCRETE; K = BRICK; L = BLOCK

STATE HIGHWAY ADMINISTRATION OF MARYLAND
HIGHWAY INFORMATION SERVICES DIVISION
DATA SUPPORT GROUP


STATE HIGHWAY LOCATION REFERENCE

ROUTE NUMBER..... MD 936
INVENTORY DIRECTION... EAST
NAME: NO NAME

COUNTY--ALLEGANY
SHA DISTRICT..... 6
DATE..... 12/31/94

SYSTEMSTATE....	FUNCTIONAL CLASS	HWY TYPE	ACCESS CTL	MILEPOINT	MILEPOINT DESCRIPTION	MARKED LANES	SURFACE WIDTH/TYPE*	AADT
SECONDARY R	RUR-MAJOR COLLECTOR	UNDIVIDED	NONE	0.00	US0220 MCMULLEN HWY	2	30I	3,499
				0.02		2	24I	
				0.29	R/R #CSX 144 711 T			
				0.30	R/R #CSX 832 496 H			
				0.30	STRUC #1097			
				0.48	STRUC #1098 POTOMAC RIVER			
				0.48	WEST VIRGINIA ST/L			
				0.53	END STRUCTURE IN WEST VIRGINIA			

* A, B = UNIMPROVED; C = GRADED & DRAINED; D, E = SOIL, GRAVEL, STONE; F, G = LOW TYPE BITUMINOUS;
H, I = HIGH TYPE BITUMINOUS; J = CONCRETE; K = BRICK; L = BLOCK

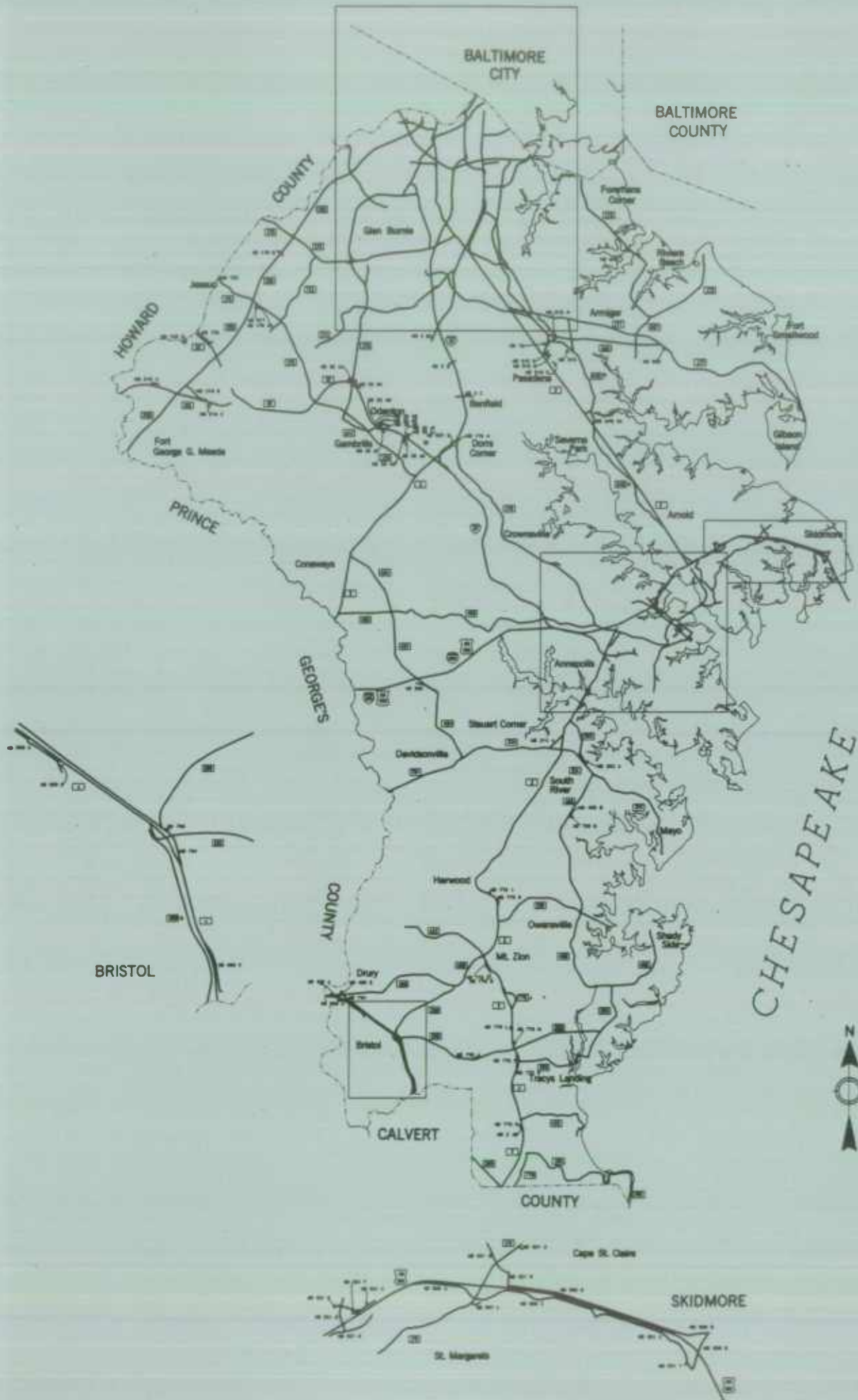


1995

HIGHWAY LOCATION REFERENCE

**ANNE ARUNDEL
COUNTY**

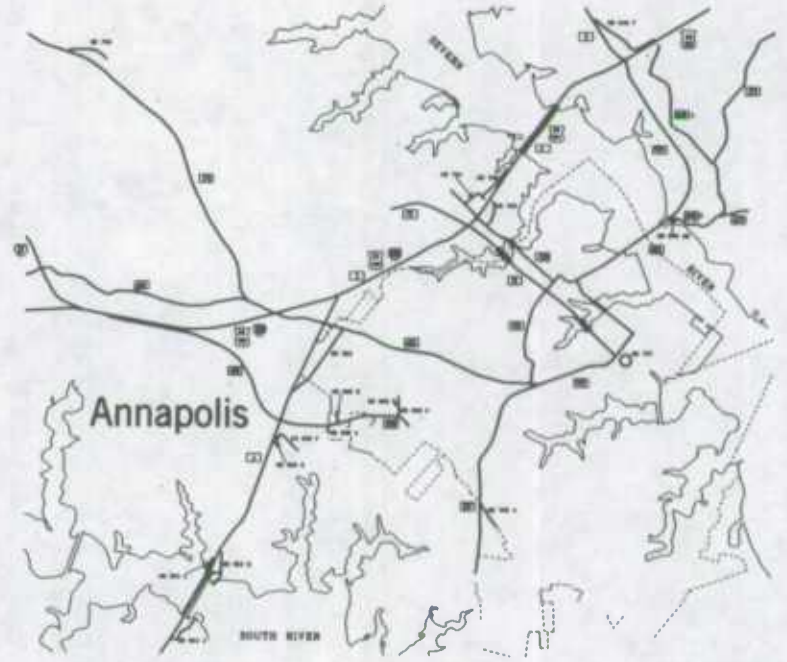
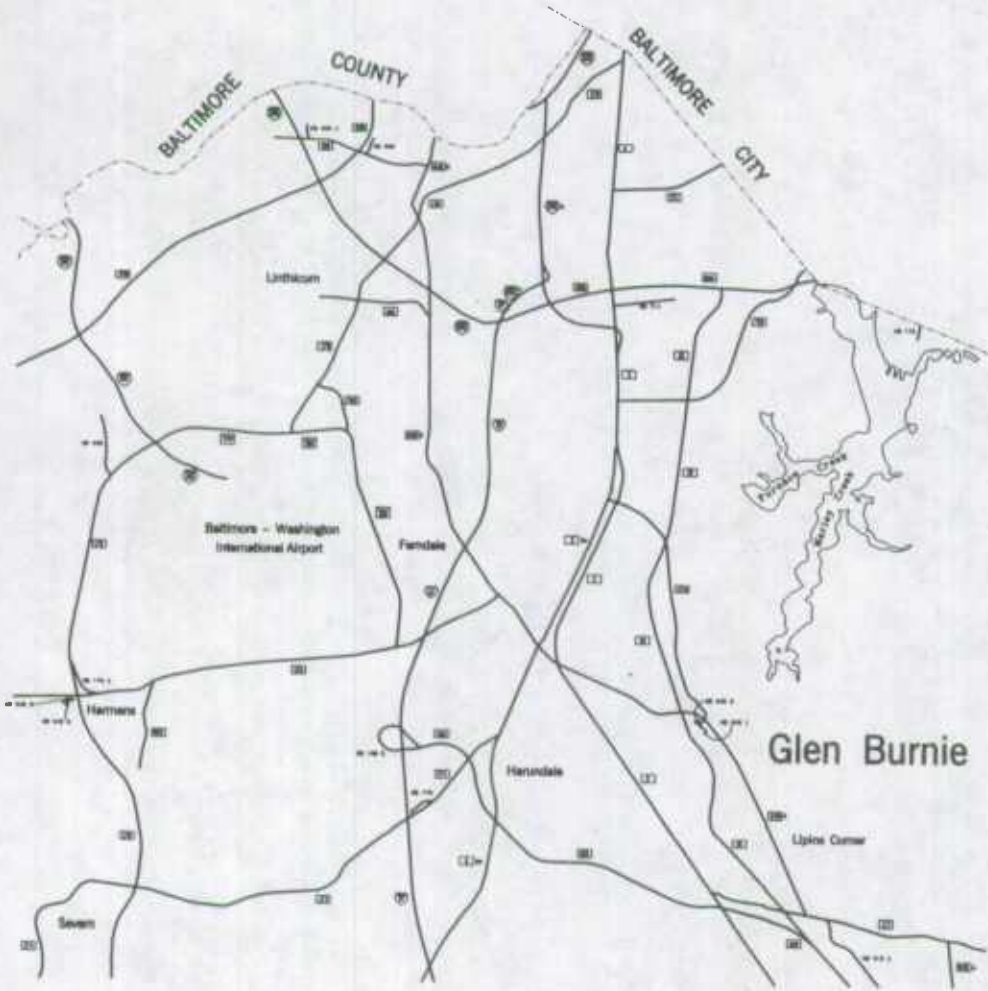
AA




BAY

ANNE ARUNDEL COUNTY






ANNE ARUNDEL COUNTY



ROUTE ALERT LIST

ANNE ARUNDEL COUNTY


MD 100	-	Road under major construction at IS 97
MD 100A	-	Unassigned, now spur to MD 177
MD 100B	-	Unassigned, now spur to MD 177
MD 100C	-	Unassigned, now spur to MD 177
MD 100D	-	Unassigned, now spur to MD 177
MD 100F	-	Unassigned, now spur to MD 607
MD 100G	-	Unassigned, now ramp from MD 607
MD 100H	-	Unassigned, now spur to MD 607
MD 100I	-	Unassigned, now spur from MD 607
MD 648 A	-	Road relocated and shortened, no access to US 50
MD 648 AB	-	New, was part of MD 648 A
MD 648 I	-	New, was part of MD 648 E
MD 652	-	Road shortened, due to MD 100 construction
MD 778 A	-	Unassigned, now abandoned



ROUTE ALERT LIST

MD 450 - Road relocated at new Severn River Bridge

Note: Entire county reinventoried in 1994. Check ALL routes for mileage change.



STATE HIGHWAY ADMINISTRATION OF MARYLAND
HIGHWAY INFORMATION SERVICES DIVISION
DATA SUPPORT GROUP

PAGE..... 1

STATE HIGHWAY LOCATION REFERENCE

ROUTE NUMBER..... MD 2
INVENTORY DIRECTION... NORTH
NAME: SOLOMONS ISLAND RD

COUNTY-ANNE ARUNDEL
SHA DISTRICT..... 5
DATE..... 12/31/94

SYSTEM STATE....	FUNCTIONAL CLASS	HWY TYPE	ACCESS CTL	MILEPOINT	MILEPOINT DESCRIPTION	MARKED LANES	SURFACE WIDTH/TYPE*	AADT
PRIMARY	R	RUR-MAJOR COLLECTOR	UNDIVIDED	0.00	CALVERT CO/L	2	50I	8,375
				0.05		2	24I	
				2.04	MD0002AB NO NAME			
				2.22	MD0778N OLD SOLOMONS ISLAND RD			
				2.31	MD0423 FAIRHAVEN RD			9,450
				2.31	CO3535 JEWELL RD			
				3.86	MD0778G OLD SOLOMONS ISLAND RD			
				4.02	MD0778G OLD SOLOMONS ISLAND RD			
				4.07	MD0778F OLD SOLOMONS ISLAND RD			
				4.29	MD0296 DEALE RD			
				4.55	MD0778F OLD SOLOMONS ISLAND RD			
			DIVIDED	4.63				
				4.72	MD0298 BAY FRONT RD			10,375
			UNDIVIDED	4.82				
				4.97	MD0778M OLD SOLOMONS ISLAND RD			
				5.86				9,050
				6.05	MD0778J OLD SOLOMONS ISLAND RD			
				7.63	MD0778G OLD SOLOMONS ISLAND RD			
				7.83	MD0778E OLD SOLOMONS ISLAND RD			
				8.05	MD0422 BAYARD RD			19,675
				8.05	MD0408 MT ZION RD			
				9.36	MD0255 OWENSVILLE RD			
				9.96	MD0778D OLD SOLOMONS ISLAND RD			
				10.09	MD0778D OLD SOLOMONS ISLAND RD			
				11.07	CO3550 HARWOOD RD			
			DIVIDED	11.09		2	22I	
			UNDIVIDED	11.40		2	24I	
				13.12	CO3322 MILL SWAMP RD			
				13.33	CO2735 BIRDVILLE RD			12,725
			DIVIDED	16.12		2	22I	
				16.19	MD0214 CENTRAL AVE			41,350
			UNDIVIDED	16.33		2	24I	
				16.68	MD0214A PIKE RIDGE RD			
				17.11		4	42I	
				17.21	MD0253 MAYO RD	4	44I	
				17.32		4	48I	
			DIVIDED	17.53				
				17.59				
				17.68	MD0553A SOUTH RIVER RD	4	52I	
				17.85				
				18.07	STRUC #2010 SOUTH RIVER	4	48I	

* A, B = UNIMPROVED; C = GRADED & DRAINED; D, E = SOIL, GRAVEL, STONE; F, G = LOW TYPE BITUMINOUS;
H, I = HIGH TYPE BITUMINOUS; J = CONCRETE; K = BRICK; L = BLOCK

PAGE..... 1

STATE HIGHWAY ADMINISTRATION OF MARYLAND
HIGHWAY INFORMATION SERVICES DIVISION
DATA SUPPORT GROUP

STATE HIGHWAY LOCATION REFERENCE

ROUTE NUMBER.....MD 2 CONTINUED
INVENTORY DIRECTION....NORTH
NAME: SOLOMONS ISLAND RD

COUNTY-ANNE ARUNDEL
SHA DISTRICT.....5
DATE.....12/31/94

SYSTEM	STATE	FUNCTIONAL CLASS	HWY TYPE	ACCESS CTL	MILEPOINT	MILEPOINT DESCRIPTION	MARKED LANES	SURFACE WIDTH/TYPE*	AADT
PRIMARY	R	URB-OTHER PRIN ART	DIVIDED	NONE	18.30	MD0553C SOUTH RIVER RD	4	48I	41,350
					18.49	MD0553B SOUTH RIVER RD			
					19.37		6	80I	
					19.55	MD0665E GRAND OAK DR			
					19.68	MD0665 ARIS T. ALLEN BLVD			32,675
					19.68	STRUC #2165			
					19.97	MD0393 SOUTH RIVER RD	4	48I	
			PART		20.19	CO2836 FOREST DR			
					20.54	MD0450 WEST ST			20,650
					20.85	IS 595 (WB/L)			
					20.85	STRUC #2033			
					20.85	IS0595 JOHN HANSON HWY (AHEAD)			
					20.85	EXIT #23			
NAME: JOHN HANSON HWY					22.21	END IS 595			
					22.21	BEGIN US 50			
NAME: GOV RITCHIE HWY					23.09				
				NONE	23.87	US0050 JOHN HANSON HWY (BACK)	4	54I	51,450
					23.87	MD0450 GOV RITCHIE HWY			
					23.87	STRUC #2100 & #2101			
					23.87	EXIT #27			
					23.96		4	58I	
					24.03		3	40I	
					24.23		4	48I	
					24.27	MD0648F BALTO ANNAPOLIS BLVD			
					24.81		5	62I	
					24.95		6	68I	
					25.12	CO2591 ARNOLD RD			
					25.26		5	58I	
					25.44	MD0648D BALTO ANNAPOLIS BLVD	4	48I	
					26.97	CO2420 COLLEGE PKWY			56,329
					27.49	CO2334 JONES STATION RD			53,375
					28.91	CO2272 MCKINSEY RD			49,050
					29.39	MD0648D BALTO ANNAPOLIS BLVD			58,575
					29.44	CO2209 ROBINSON RD			
					29.44	CO5625 LEELYN DR			
					29.91	MD0648H BALTO ANNAPOLIS BLVD			
					31.00	CO2041 MAGOTHY BRIDGE RD			
					31.00	CO2099 EARLEIGH HEIGHTS RD			
					31.88	CO2069 PASADENA RD			43,650
SECONDARY					32.27	MD0010 ARUNDEL EXPWY			
					32.64	CO1514 WATERFORD RD			
					32.93		6	80I	

* A, B = UNIMPROVED; C = GRADED & DRAINED; D, E = SOIL, GRAVEL, STONE; F, G = LOW TYPE BITUMINOUS;
H, I = HIGH TYPE BITUMINOUS; J = CONCRETE; K = BRICK; L = BLOCK

STATE HIGHWAY ADMINISTRATION OF MARYLAND
HIGHWAY INFORMATION SERVICES DIVISION
DATA SUPPORT GROUP

PAGE..... 3

STATE HIGHWAY LOCATION REFERENCE

ROUTE NUMBER..... MD 2 CONTINUED
INVENTORY DIRECTION... NORTH
NAME: GOV RITCHIE HWY

COUNTY--ANNE ARUNDEL
SHA DISTRICT..... 5
DATE..... 12/31/94

SYSTEM STATE	FUNCTIONAL CLASS	HWY TYPE	ACCESS CTL	MILEPOINT	MILEPOINT DESCRIPTION	MARKED LANES	SURFACE WIDTH/TYPE*	AADT
SECONDARY R	URB-OTHER PRIN ART	DIVIDED	NONE	33.27	CO1513 JUMPERS HOLE RD	6	80I	27,275
				33.63		5	64I	
				33.78		4	48I	
				33.86		5	64I	
				33.98	MD0100 NO NAME			26,660
				33.98	STRUC #2082			
				34.12		5	60I	
				34.17	MD0177 MOUNTAIN RD			
				34.30		6	72I	
				34.50	CO0780 MARLEY STATION RD	5	60I	
				34.67		4	48I	21,275
				34.80	STRUC #2007 MARLEY CREEK			
				34.85	STRUC #2128 MARLEY CREEK			
				35.59	CO0711 FITZALLEN RD			27,850
				35.59	CO0698 AGUAHART RD			
				35.98	CO0643 5TH AVENUE			
				36.33	MD0648E BALTO ANNAPOLIS BLVD			28,575
				37.29	CO0512 STH AVE NE			36,475
				37.75	MD0270 FURNACE BRANCH RD			32,075
				37.84	STRUC #2006 SAWMILL CREEK			
				38.12		5	58I	
				38.19	MD0003BU CRAIN HWY			
				38.26		4	68I	47,100
				38.32		7	82I	
				38.59	CO3866 WEST ORDNANCE RD			46,525
				38.59	MD0710 EAST ORDNANCE RD			
				38.67		6	72I	
				38.94	IS0895B HARBOR TUNNEL THRUWAY (NB/L)			
				38.94	EXIT #6B			
				38.98	IS 895B HARBOR TUNNEL THRUWAY(SB/L)			
				39.17	IS0895B HARBOR TUNNEL THRUWAY			
				39.17	STRUC #2118			
				39.28		6	76I	
				39.34	MD0711 ARUNDEL CORP RD			
				39.37	STRUC #2093 CABIN BRANCH			
				39.46	MD0695 BALTO BELTWAY			40,275
				39.46	STRUC #2093			
				39.46	EXIT #3A			
				39.62		6	64I	
				40.11	CO0164 HAMMONDS LA	6	60I	36,975
				40.28	MD0171 CHURCH ST	5	50I	27,575
				40.50		6	60I	

* A, B = UNIMPROVED; C = GRADED & DRAINED; D, E = SOIL, GRAVEL, STONE; F, G = LOW TYPE BITUMINOUS;
H, I = HIGH TYPE BITUMINOUS; J = CONCRETE; K = BRICK; L = BLOCK

PAGE..... 3

STATE HIGHWAY ADMINISTRATION OF MARYLAND
HIGHWAY INFORMATION SERVICES DIVISION
DATA SUPPORT GROUP

STATE HIGHWAY LOCATION REFERENCE

ROUTE NUMBER.....MD 2 CONTINUED
INVENTORY DIRECTION...NORTH
NAME: GOV RITCHIE HWY

COUNTY-ANNE ARUNDEL
SHA DISTRICT.....9
DATE.....12/31/94

SYSTEM	FUNCTIONAL CLASS	HWY TYPE	ACCESS CTL	MILEPOINT	MILEPOINT DESCRIPTION	MARKED LANES	SURFACE WIDTH/TYPE*	AADT
SECONDARY R	URB-OTHER PRIN ART	DIVIDED	NONE	40.74	CO0398 10TH AVE	6	60I	27,575
				40.80	CO0358 TOWNSEND AVE			
				41.40	MDO170 BELLE GROVE RD			
				41.40	BALTO CITY LINE			

ROUTE NUMBER.....MD 2AB
INVENTORY DIRECTION...EAST
NAME: NO NAME

SECONDARY R	RUR-LOCAL	UNDIVIDED	NONE	0.00	MDO778N OLD SOLOMONS ISLAND RD	2	120	
				0.04	MDO002 SOLOMONS ISLAND RD			

ROUTE NUMBER.....MD 3
INVENTORY DIRECTION...NORTH
NAME: ROBERT CRAIN HWY

PRIMARY R	URB-OTHER PRIN ART	DIVIDED	NONE	0.00	PRINCE GEORGES CO/L	4	48I	42,875
				0.00	STRUC #16033 PATUXENT RIVER			
				0.22	MDO450 DEFENSE HWY			57,050
				1.11	CO2650 CLUB HOUSE GATE			
				1.22		5	60I	
				1.42		6	72I	
				1.52	CO2649 CRAWFORD BLVD			
				2.18	MDO424 DAVIDSONVILLE RD			50,575
				2.18	CO2633 CONWAY RD			
				2.29		5	60I	
				3.12	CO4458 JOHNS HOPKINS RD			51,975
				3.56		4	48I	
				3.96	CO1041 WAUGH CHAPEL RD			
	RUR-OTHER PRIN ART			4.39	CO2624 ST STEPHENS CHURCH RD			
				5.65	MDO175 ANNAPOLIS RD			
				5.65	CO1207 MILLERSVILLE RD			
				6.41	MDO032 NO NAME			
				6.41	STRUC #2096 & #2097			
				6.66	IB0097 NO NAME			
				6.66	STRUC #2146			
				6.87	MDO997D SERVICE RD			
				6.87	STRUC #2143			

* A, B = UNIMPROVED; C = GRADED & DRAINED; D, E = SOIL, GRAVEL, STONE; F, G = LOW TYPE BITUMINOUS;
H, I = HIGH TYPE BITUMINOUS; J = CONCRETE; K = BRICK; L = BLOCK

STATE HIGHWAY ADMINISTRATION OF MARYLAND
HIGHWAY INFORMATION SERVICES DIVISION
DATA SUPPORT GROUP

STATE HIGHWAY LOCATION REFERENCE

ROUTE NUMBER..... MD 3 CONTINUED
INVENTORY DIRECTION... NORTH
NAME: ROBERT CRAIN HWY

COUNTY--ANNE ARUNDEL
SHA DISTRICT..... 5
DATE..... 12/31/94

SYSTEM	STATE	FUNCTIONAL CLASS	HWY TYPE	ACCESS CTL	MILEPOINT	MILEPOINT DESCRIPTION	MARKED LANES	SURFACE WIDTH/TYPE*	AADT
PRIMARY	R	RUR-OTHER PRIN ART	DIVIDED	NONE	7.08	IS0097 NO NAME (AHEAD)	4	48I	51,975
					7.08	EXIT #7			

ROUTE NUMBER..... MD 3BU
INVENTORY DIRECTION... NORTH
NAME: NEW CUT RD

SECONDARY	R	URB-MINOR ARTERIAL	DIVIDED	NONE	0.00	CO1344 NEW CUT RD (BACK)	2	48I	28,375
			UNDIVIDED		0.11		4	48I	
			DIVIDED		0.33	CO1337 STEVENSON RD			
					0.39				
NAME: CRAIN HWY					0.54	IS0097 NO NAME			
					0.54	STRUC #2065			
			UNDIVIDED		0.54	EXIT #12			
					0.68				
			DIVIDED		0.73		5	60I	
					0.80				
					0.90		6	72I	
					1.36		5	60I	
					1.63	CO0873 MAYO RD	6	72I	
					1.67	CO1371 HOSPITAL DR	5	60I	20,875
					1.82		4	48I	
					1.85	MDO100 NO NAME			
					1.85	STRUC #2084			
					1.93		5	60I	23,875
			UNDIVIDED		2.12		4	48I	
					2.24				
					2.44	CO0606 THELMA AVE			
					2.44	CO0698 AGUAHART RD			
					2.53	MDO174 QUARTERFIELD RD			
					2.80	CO0643 5TH AVE SW/SE	2	30I	25,075
					2.93		2	40I	21,075
					3.00		2	30I	
					3.26		3	30I	
URB-COLLECTOR					3.34	MDO648E BALTO ANNAPOLIS BLVD			
					3.42		2	40I	16,675
					3.60		2	22I	
					4.20	CO0512 8TH AVE NE			
					4.20	CO3616 8TH AVE NW			18,775
					4.48		2	23I	

* A, B = UNIMPROVED; C = GRADED & DRAINED; D, E = SOIL, GRAVEL, STONE; F, G = LOW TYPE BITUMINOUS;
H, I = HIGH TYPE BITUMINOUS; J = CONCRETE; K = BRICK; L = BLOCK

STATE HIGHWAY ADMINISTRATION OF MARYLAND
HIGHWAY INFORMATION SERVICES DIVISION
DATA SUPPORT GROUP

STATE HIGHWAY LOCATION REFERENCE

ROUTE NUMBER.....MD 3BU CONTINUED
INVENTORY DIRECTION...NORTH
NAME: CRAIN HWY

COUNTY-ANNE ARUNDEL
SHA DISTRICT.....5
DATE.....12/31/94

SYSTEMSTATE....	FUNCTIONAL CLASS	HWY TYPE	ACCESS CTL	MILEPOINT	MILEPOINT DESCRIPTION	MARKED LANES	SURFACE WIDTH/TYPE*	AADT
SECONDARY R	URB-COLLECTOR	DIVIDED	NONE	4.59		3	34I	18,775
		UNDIVIDED		4.67	MDO270 FURNACE BRANCH RD	2	24I	20,750
				4.73	STRUC #2064 SAWMILL CREEK			
				4.74		2	38I	
				4.82		3	38I	
				4.91	CO0273 FURNACE BRANCH RD	4	40I	
				5.05		2	44I	
				5.08	MDO002 GOV RITCHIE HWY			

ROUTE NUMBER.....MD 3C
INVENTORY DIRECTION...EAST
NAME: BENFIELD BLVD

SECONDARY R	URB-COLLECTOR	DIVIDED	NONE	0.14	CO5459 NAJOLAS RD	2	24I	2,950
		UNDIVIDED		0.14	CO1476 BENFIELD BLVD (BACK)			
		DIVIDED		0.19		3	36I	
				0.25				20,750
	URB-OTHER PRIN ART			0.32		5	60I	
				0.39	IS0097 NO NAME			
				0.39	STRUC #2141			
				0.39	EXIT #10			
				0.45		4	48I	
				0.58	CO5461 VETERANS HWY			
				0.69	CO1476 BENFIELD BLVD (AHEAD)			

ROUTE NUMBER.....MD 3D
INVENTORY DIRECTION...EAST
NAME: BRIGHTVIEW DR

SECONDARY R	URB-LOCAL	UNDIVIDED	NONE	0.00	CO5458 GROVER RD	2	24I	5,820
				0.16	IS0097 NO NAME			
				0.16	STRUC #2140			
				0.26	CO1418 BRIGHTVIEW DR (AHEAD)			
				0.26	CO5461 VETERANS HWY			

* A, B = UNIMPROVED; C = GRADED & DRAINED; D, E = SOIL, GRAVEL, STONE; F, G = LOW TYPE BITUMINOUS;
H, I = HIGH TYPE BITUMINOUS; J = CONCRETE; K = BRICK; L = BLOCK

STATE HIGHWAY ADMINISTRATION OF MARYLAND
HIGHWAY INFORMATION SERVICES DIVISION
DATA SUPPORT GROUP

PAGE..... 7

STATE HIGHWAY LOCATION REFERENCE

ROUTE NUMBER..... MD 4
INVENTORY DIRECTION... NORTH
NAME: SOUTHERN MD BLVD

COUNTY-ANNE ARUNDEL
SHA DISTRICT..... 5
DATE..... 12/31/94

SYSTEM	STATE	FUNCTIONAL CLASS	HWY TYPE	ACCESS CTL	MILEPOINT	MILEPOINT DESCRIPTION	MARKED LANES	SURFACE WIDTH/TYPE*	AADT
PRIMARY	R	RUR-OTHER PRIN ART	DIVIDED	PART	0.00	CALVERT CO/L	4	48I	32,850
					0.00	STRUC #4017 LYONS CREEK			
					0.58	MDO980C FISHERS STATION RD			
					1.56	MDO794 OLD MD 416			
					1.90	MDO258 BAY FRONT RD			36,550
					1.90	STRUC #2078			
					3.34	MDO980E PLUMMER LA			
			NONE		3.62				
					4.31	MDO980A SERVICE RD			
					4.31	MDO408 MT ZION RD			
					4.31	STRUC #2220			
					4.77	STRUC #16011 PATUXENT RIVER			
					4.77	STRUC #16093 PATUXENT RIVER			
					4.77	PRINCE GEORGES CO/L			

ROUTE NUMBER..... MD 10
INVENTORY DIRECTION... NORTH
NAME: ARUNDEL EXPWY

PRIMARY	R	URB-FRWY/EXPWY	DIVIDED	FULL	0.00	MDO002 GOV RITCHIE HWY	3	40I	35,375
					0.09		4	48I	
					0.56	MDO100 NO NAME			
					0.56	STRUC #2175			
					0.81	MDO100 NO NAME (AHEAD)			
					1.29	MDO100 NO NAME (BACK)			
					1.48	CO1913 JUMPERS HOLE RD			
					1.48	STRUC #2174			
					1.56	MDO100 NO NAME			
					1.56	STRUC #2173			
					1.71	MDO177 MOUNTAIN RD			41,875
					1.71	STRUC #2172			
					2.21		5	60I	
					2.42		6	72I	
					2.56	CO0780 MARLEY STATION RD			
					2.63	STRUC #2171			
					2.88	STRUC #2170 MARLEY CREEK			
					3.16	STRUC #2169 MARLEY CREEK			
					3.60	MDO648E BALTO ANNAPOLIS BLVD			45,175
					3.60	STRUC #2116			
					4.40	CO3806 THOMPSON AVE			

* A, B = UNIMPROVED; C = GRADED & DRAINED; D, E = SOIL, GRAVEL, STONE; F, G = LOW TYPE BITUMINOUS;
H, I = HIGH TYPE BITUMINOUS; J = CONCRETE; K = BRICK; L = BLOCK

PAGE..... 7

STATE HIGHWAY ADMINISTRATION OF MARYLAND
HIGHWAY INFORMATION SERVICES DIVISION
DATA SUPPORT GROUP

STATE HIGHWAY LOCATION REFERENCE

ROUTE NUMBER..... MD 10 CONTINUED
INVENTORY DIRECTION... NORTH
NAME: ARUNDEL EXPWY

COUNTY-ANNE ARUNDEL
SHA DISTRICT..... 5
DATE..... 12/31/94

SYSTEM	STATE	FUNCTIONAL CLASS	HWY TYPE	ACCESS CTL	MILEPOINT	MILEPOINT DESCRIPTION	MARKED LANES	SURFACE WIDTH/TYPE*	AADT
PRIMARY	R	URB-FRWY/EXPWY	DIVIDED	FULL	4.40	STRUC #2115	6	72I	45,175
					5.03	MDO270 FURNACE BRANCH RD			47,875
					5.03	STRUC #2122			
					5.39	STRUC #2109 FURNACE CREEK			
					5.66	CO0546 DOVER RD			
					5.66	STRUC #2110			
					6.01		5	60I	
					6.20	MDO710 EAST ORDNANCE RD			45,875
					6.20	STRUC #2112			
					6.63		6	72I	
					6.69		3	40I	
					7.17	MDO695 PATAPSCO FREEWAY			
					7.17	STRUC #AAZ010 & #AAZ009			
					7.17	EXIT #2			

ROUTE NUMBER..... MD 32
INVENTORY DIRECTION... NORTH
NAME: NO NAME

PRIMARY	R	RUR-OTHER PRIN ART	DIVIDED	FULL	0.00	IS0097 NO NAME (BACK)	4	48I	47,875
					0.00	EXIT #7			
					0.42	IS0097 NO NAME			
					0.42	STRUC #2147			
					0.68	MDO003 ROBERT CRAIN HWY			
					0.68	STRUC #2097			
		URB-FRWY/EXPWY			0.77	MD 3 (SB/L)			
					0.77	STRUC #2096			
					1.89	MDO032AF GAMBRILLS RD			
					1.89	STRUC #2202			
					2.35	MDO032AA NO NAME			
					2.83	MDO032AA SAPPINGTON STATION RD			
					2.83	STRUC #2203			
					4.54	MDO170 TELEGRAPH RD			
					4.54	STRUC #2205			
					4.95	STRUC #2206 AMTRAK R/R			
					5.29	STRUC #2207 TOWN CENTER BLVD			
					6.08	MDO175 ANNAPOLIS RD			34,675
					6.08				
					6.08	STRUC #2209			
					6.44	STRUC #2212 PEPPER RD			

* A, B = UNIMPROVED; C = GRADED & DRAINED; D, E = SOIL, GRAVEL, STONE; F, G = LOW TYPE BITUMINOUS;
H, I = HIGH TYPE BITUMINOUS; J = CONCRETE; K = BRICK; L = BLOCK

STATE HIGHWAY ADMINISTRATION OF MARYLAND
HIGHWAY INFORMATION SERVICES DIVISION
DATA SUPPORT GROUP

STATE HIGHWAY LOCATION REFERENCE

ROUTE NUMBER.....MD 32 CONTINUED
INVENTORY DIRECTION...NORTH
NAME: SAVAGE RD

COUNTY-ANNE ARUNDEL
SHA DISTRICT.....5
DATE.....12/31/94

SYSTEM	STATE	FUNCTIONAL CLASS	HWY TYPE	ACCESS CTL	MILEPOINT	MILEPOINT DESCRIPTION	MARKED LANES	SURFACE WIDTH/TYPE*	AADT
PRIMARY	R	URB-FRWY/EXPWY	DIVIDED	FULL	7.35	STRUC #2213 ROGUE HARBOR BRANCH	4	48I	34,675
		URB-OTHER PRIN ART		PART	8.39	STRUC #2214 AIRFIELD RD			
NAME:		MAPES RD			8.63	MAPES RD			
					8.63				
					8.83	LAUREL-FT MEADE RD			29,475
					9.21	MAPES RD (AHEAD)			
					9.21	END STATE MAINTENANCE			
					9.21	BEGIN US GOVT MAINTENANCE			
NAME:		SAVAGE RD			10.07	SAVAGE RD (BACK)			
					10.07				
					10.07	END US GOVT MAINTENANCE			
					10.07	BEGIN STATE MAINTENANCE			
		URB-FRWY/EXPWY			10.18				
					10.41	BALTIMORE WASHINGTON PKWY			46,475
					10.41	STRUC #2215			
					10.88	STRUC #2102 DORSEY RUN			
					11.46	STRUC #13115			
					11.46	HOWARD CO/L			

ROUTE NUMBER.....MD 32AA
INVENTORY DIRECTION...NORTH
NAME: NO NAME

SECONDARY	R	URB-LOCAL	UNDIVIDED	PART	0.00	MD0032 NO NAME	1	14I	9,999
			DIVIDED		0.24		2	24I	
		URB-COLLECTOR			0.44	MD0032AB BURNS CROSSING RD			
NAME:		SAPPINGTON STATION RD			0.44				
			UNDIVIDED		0.49				
					0.59	MD0032 NO NAME			
					0.59	STRUC #2203			
			DIVIDED		0.64				
					0.65	MD0032AC BURNS CROSSING RD			
			UNDIVIDED		0.70		3	33I	
					0.83		3	34I	
					1.00	MD0175 ANNAPOLIS RD			
					1.00	MD0677 ODENTON RD (AHEAD)			

* A, B = UNIMPROVED; C = GRADED & DRAINED; D, E = SOIL, GRAVEL, STONE; F, G = LOW TYPE BITUMINOUS;
H, I = HIGH TYPE BITUMINOUS; J = CONCRETE; K = BRICK; L = BLOCK

STATE HIGHWAY ADMINISTRATION OF MARYLAND
HIGHWAY INFORMATION SERVICES DIVISION
DATA SUPPORT GROUP

STATE HIGHWAY LOCATION REFERENCE

ROUTE NUMBER.....MD 32AB
INVENTORY DIRECTION...NORTH
NAME: BURNS CROSSING RD

COUNTY-ANNE ARUNDEL
SHA DISTRICT.....5
DATE.....12/31/94

SYSTEM	FUNCTIONAL CLASS	HWY TYPE	ACCESS CTL	MILEPOINT	MILEPOINT DESCRIPTION	MARKED LANES	SURFACE WIDTH/TYPE*	AADT
SECONDARY R	URB-COLLECTOR	UNDIVIDED	NONE	0.07	MD0032AA SAPPINGTON STATION RD	2	24I	6,030
				0.07	CO1176 BURNS CROSSING RD (BACK)			
				0.20	CO1176 BURNS CROSSING RD (AHEAD)			
				0.20	MD0032AE DICUS MILL RD			

ROUTE NUMBER.....MD 32AC
INVENTORY DIRECTION...NORTH
NAME: BURNS CROSSING RD

SECONDARY R	URB-LOCAL	UNDIVIDED	NONE	0.45	CO5529 BURNS CROSSING RD (BACK)	2	24I	2,500
				0.82		3	34I	
				0.85	MD0032AA SAPPINGTON STATION RD			

ROUTE NUMBER.....MD 32AD
INVENTORY DIRECTION...SOUTH
NAME: DICUS MILL RD WEST

SECONDARY R	URB-LOCAL	UNDIVIDED	NONE	0.11	CO5453 DICUS MILL RD WEST (BACK)	2	22I	
				0.17	CUL DE SAC			

ROUTE NUMBER.....MD 32AE
INVENTORY DIRECTION...WEST
NAME: DICUS MILL RD

SECONDARY R	URB-COLLECTOR	UNDIVIDED	NONE	2.76	CO1178 DICUS MILL RD (BACK)	2	20I	1,740
				2.91	CO1176 BURNS CROSSING RD			
				2.91	MD0032AB BURNS CROSSING RD			

ROUTE NUMBER.....MD 32AF
INVENTORY DIRECTION...SOUTH
NAME: GAMBRILLS RD

SECONDARY R	URB-MINOR ARTERIAL	UNDIVIDED	NONE	1.97	CO1332 GAMBRILLS RD (BACK)	2	22I	2,230
				2.04	MD0032AI NO NAME			

* A, B = UNIMPROVED; C = GRADED & DRAINED; D, E = SOIL, GRAVEL, STONE; F, G = LOW TYPE BITUMINOUS;
H, I = HIGH TYPE BITUMINOUS; J = CONCRETE; K = BRICK; L = BLOCK

STATE HIGHWAY ADMINISTRATION OF MARYLAND
HIGHWAY INFORMATION SERVICES DIVISION
DATA SUPPORT GROUP

STATE HIGHWAY LOCATION REFERENCE

ROUTE NUMBER.....MD 32AF CONTINUED
INVENTORY DIRECTION...SOUTH
NAME: GAMBRILLS RD

COUNTY--ANNE ARUNDEL
SHA DISTRICT..... 5
DATE..... 12/31/94

SYSTEM	FUNCTIONAL CLASS	HWY TYPE	ACCESS CTL	MILEPOINT	MILEPOINT DESCRIPTION	MARKED LANES	SURFACE WIDTH/TYPE*	AADT
SECONDARY R	URB-MINOR ARTERIAL	UNDIVIDED	NONE	2.13	MD0032 NO NAME	2	22I	2,230
				2.13	STRUC #2202			
				2.22	MD0032AH LODIGIANI AVE			
				2.22	MD0032AG TOBIN WAY			
				2.29	CO1332 GAMBRILLS RD (AHEAD)			

ROUTE NUMBER.....MD 32AG
INVENTORY DIRECTION...WEST
NAME: TOBIN WAY

SECONDARY R	URB-LOCAL	UNDIVIDED	NONE	0.00	MD0032AF GAMBRILLS RD	2	20I	
				0.00	MD0032AH LODIGIANI AVE (BACK)			
				0.16	CUL DE SAC			

ROUTE NUMBER.....MD 32AH
INVENTORY DIRECTION...EAST
NAME: LODIGIANI AVE

SECONDARY R	URB-LOCAL	UNDIVIDED	NONE	0.00	MD0032AF GAMBRILLS RD	2	20I	
				0.00	MD0032AG TOBIN WAY (BACK)			
				0.04	ROAD END			

ROUTE NUMBER.....MD 32AI
INVENTORY DIRECTION...EAST
NAME: NO NAME

SECONDARY R	URB-LOCAL	UNDIVIDED	NONE	0.00	MD0032AF GAMBRILLS RD	2	11I	
				0.04	ROAD END			

ROUTE NUMBER.....MD 32AJ
INVENTORY DIRECTION...WEST
NAME: JACKSON GROVE RD

SECONDARY R	URB-LOCAL	UNDIVIDED	NONE	0.00	MD0170 TELEGRAPH RD	2	24I	
-------------	-----------	-----------	------	------	---------------------	---	-----	--

* A, B = UNIMPROVED; C = GRADED & DRAINED; D, E = SOIL, GRAVEL, STONE; F, G = LOW TYPE BITUMINOUS;
H, I = HIGH TYPE BITUMINOUS; J = CONCRETE; K = BRICK; L = BLOCK

STATE HIGHWAY ADMINISTRATION OF MARYLAND
HIGHWAY INFORMATION SERVICES DIVISION
DATA SUPPORT GROUP

STATE HIGHWAY LOCATION REFERENCE

ROUTE NUMBER.....MD 32AJ CONTINUED
INVENTORY DIRECTION...WEST
NAME: JACKSON GROVE RD

COUNTY-ANNE ARUNDEL
SHA DISTRICT.....5
DATE.....12/31/94

SYSTEM	FUNCTIONAL CLASS	HWY TYPE	ACCESS CTL	MILEPOINT	MILEPOINT DESCRIPTION	MARKED LANES	SURFACE WIDTH/TYP#	AADT
SECONDARY R	URB-LOCAL	UNDIVIDED	NONE	0.00	CO1129 OLD MILL RD (BACK)	2	24I	
				0.27	CO1128 JACKSON GROVE RD (AHEAD)			

ROUTE NUMBER.....MD 32AK
INVENTORY DIRECTION...SOUTH
NAME: REDMILES LA

SECONDARY R	URB-LOCAL	UNDIVIDED	NONE	0.00	CO1129 OLD MILL RD	2	24I	
				0.30		2	40I	
				0.34	ROAD END			

ROUTE NUMBER.....US 50
INVENTORY DIRECTION...EAST
NAME: JOHN HANSON HWY

PRIMARY	URB-FRWY/EXPWY	DIVIDED	FULL	0.00	SEE IS 595			
				0.00	PRINCE GEORGES CO/L			
				10.62	CO18595 JOHN HANSON HWY (BACK)	6	72I	110,600
				11.09		6	72J	
				11.36	STRUC #2038 SEVERN RIVER			
				11.64		5	60I	
				12.02		4	48I	
				12.14	CO5254 WINCHESTER RD			
				12.21	STRUC #2039			
				12.28	MD0002 GOV RITCHIE HWY			60,450
				12.28				
				12.28	MD0450 STRUC #2100			
				12.28	GOV RITCHIE HWY			
				12.28	STRUC #2101			
12.28	EXIT #27							
12.48		5	60I					
12.50	MILE MARKER 50.0							
12.58	MD0648F BALTO ANNAPOLIS BLVD	6	72I					
13.23	MD0931G BAY DALE DR							
13.23	STRUC #2201							
13.23	EXIT #28							
13.45	MILE MARKER 23.0							
14.20	MD0908A BUSCHS FRONTAGE RD							

* A, B = UNIMPROVED; C = GRADED & DRAINED; D, E = SOIL, GRAVEL, STONE; F, G = LOW TYPE BITUMINOUS;
H, I = HIGH TYPE BITUMINOUS; J = CONCRETE; K = BRICK; L = BLOCK

STATE HIGHWAY ADMINISTRATION OF MARYLAND
HIGHWAY INFORMATION SERVICES DIVISION
DATA SUPPORT GROUP

STATE HIGHWAY LOCATION REFERENCE

ROUTE NUMBER.....US 50 CONTINUED
INVENTORY DIRECTION...EAST
NAME: BLUE STAR MEMORIAL HWY

COUNTY--ANNE ARUNDEL
SHA DISTRICT.....5
DATE:.....12/31/94

SYSTEMSTATE....	FUNCTIONAL CLASS	HWY TYPE	ACCESS CTL	MILEPOINT	MILEPOINT DESCRIPTION	MARKED LANES	SURFACE WIDTH/TYPE*	AADT	
PRIMARY	R	URB-FRWY/EXPWY	DIVIDED	FULL	14.43	MILE MARKER 29.0	6	72I	60,450
					14.76	ST MARGARETS RD/CAPE ST CLAIRE RD			53,469
					14.76	STRUC #2200			
					14.76	EXIT #29			
					15.27	EXIT #30 WHITEHALL RD			
					15.42	MILE MARKER 30.0			
					16.25	EXIT #31 WHITEHALL RD			
					16.47	MILE MARKER 31.0			
					17.04		7	96I	
					17.05	END STATE MAINTENANCE			
					17.05	BEGIN TOLL MAINTENANCE			
					17.05	OCEANIC DR			
					17.05	STRUC #2111			
					17.05	EXIT #32			
					17.14		7	120I	
					17.22		6	120J	
					17.34	TOLL PLAZA (11 E/B TOLL LANES)			
					17.39		6	120I	
					17.44		5	60I	
					17.47	MILE MARKER 32.0			
					17.71		5	62J	
					18.46	MILE MARKER 33.0			
					19.46	MILE MARKER 34.0			
					19.88	STRUC #AAZ050 CHESAPEAKE BAY			
					19.88	QUEEN ANNES CO/L			

ROUTE NUMBER.....MD 70
INVENTORY DIRECTION...NORTH
NAME: ROWE BLVD

MUNICIPAL	U	URB-COLLECTOR URB-MINOR ARTERIAL	DIVIDED	NONE	0.00	MD0450 COLLEGE AVE	4	42I	44,525
					0.15	MU0460 CALVERT ST			
					0.24	MU2730 ROWE BLVD	4	48I	
SECONDARY				PART	0.27	END MUNICIPAL MAINTENANCE			
					0.27	BEGIN STATE MAINTENANCE			
					0.37	STRUC #2043 COLLEGE CREEK			
					0.79	MD0435 TAYLOR AVE			
					0.98	MU1100 FARRAGUT RD			
					0.98	MU2090 MELVIN AVE			
					1.11		4	52I	

* A, B = UNIMPROVED; C = GRADED & DRAINED; D, E = SOIL, GRAVEL, STONE; F, G = LOW TYPE BITUMINOUS;
H, I = HIGH TYPE BITUMINOUS; J = CONCRETE; K = BRICK; L = BLOCK

STATE HIGHWAY ADMINISTRATION OF MARYLAND
HIGHWAY INFORMATION SERVICES DIVISION
DATA SUPPORT GROUP

STATE HIGHWAY LOCATION REFERENCE

ROUTE NUMBER.....MD 70 CONTINUED
INVENTORY DIRECTION...NORTH
NAME: ROWE BLVD

COUNTY--ANNE ARUNDEL
SHA DISTRICT.....5
DATE.....12/31/94

SYSTEM ... STATE...	FUNCTIONAL CLASS	HWY TYPE	ACCESS CTL	MILEPOINT	MILEPOINT DESCRIPTION	MARKED LANES	SURFACE WIDTH/TYPE*	ADT
SECONDARY R	URB-MINOR ARTERIAL	DIVIDED	PART	1.24	STRUC #2042 WEEMB CREEK	4	52I	44,525
				1.24	OUT CORP LMTS ANNAPOLIS			
				1.31		4	48I	
				1.34		3	36I	
				1.61	180595 JOHN HANSON HWY			
				1.61	STRUC #2036			
				1.61	EXIT #24			
				1.88		2	24I	
NAME: BESTGATE RD				2.05		4	48I	
				2.05				
				2.32	CO2774 BESTGATE RD (AHEAD)			

ROUTE NUMBER.....IB 97
INVENTORY DIRECTION...NORTH
NAME: NO NAME

PRIMARY R	URB-INTERSTATE	DIVIDED	FULL	0.00	IB 595 COLLECTOR B	4	48I	47,875
				0.17	180595 JOHN HANSON HWY			
				0.17	STRUC #2160			
				0.17	EXIT #1			
				0.23	RAMP 3 FR IB 595			
				0.25	STRUC #2159			
	RUR-INTERSTATE			0.50	MD0450 DEFENSE HWY			
				0.50	STRUC #2157			
				1.18	INTERSTATE MILE MARKER 1.0			
				1.20	CO2619 CROWNBVILLE RD			
				1.20	STRUC #2156			
				2.19	INTERSTATE MILE MARKER 2.0			
				2.60	CO2620 HAWKINS RD			
				2.60	STRUC #2154			
				3.15	INTERSTATE MILE MARKER 3.0			
				3.45	SR0031 FARM RD			
				3.45	STRUC #2153			
				4.11	INTERSTATE MILE MARKER 4.0			
				5.10	INTERSTATE MILE MARKER 5.0			
				5.17	RAMP 3 TO MD 178			
				5.17	STRUC #2150			
				5.17	EXIT #5			
				5.68	CO1219 WATERBURY RD			
				5.68	STRUC #2149			

* A, B = UNIMPROVED; C = GRADED & DRAINED; D, E = BOIL, GRAVEL, STONE; F, G = LOW TYPE BITUMINOUS;
H, I = HIGH TYPE BITUMINOUS; J = CONCRETE; K = BRICK; L = BLOCK

STATE HIGHWAY ADMINISTRATION OF MARYLAND
HIGHWAY INFORMATION SERVICES DIVISION
DATA SUPPORT GROUP

STATE HIGHWAY LOCATION REFERENCE

ROUTE NUMBER..... I8 97 CONTINUED
INVENTORY DIRECTION... NORTH
NAME: NO NAME

COUNTY--ANNE ARUNDEL
SHA DISTRICT..... 5
DATE..... 12/31/94

SYSTEM	FUNCTIONAL CLASS	HWY TYPE	ACCESS CTL	MILEPOINT	MILEPOINT DESCRIPTION	MARKED LANES	SURFACE WIDTH/TYPE*	AADT
PRIMARY	RUR-INTERSTATE	DIVIDED	FULL	6.04	INTERSTATE MILE MARKER 6.0	4	48I	47,875
				6.48	CO1207 MILLERSVILLE RD			
				6.48	STRUC #2148			
				6.56	MD 32 (SB/L)			
				6.69	MDO032 NO NAME			
				6.69	EXIT #7			
				7.06	MDO032 NO NAME			
				7.06	STRUC #2147			
				7.08	INTERSTATE MILE MARKER 7.0			
				7.44	MDO003 ROBERT CRAIN HWY			
				7.44	STRUC #2146			
				7.84	MDO003 ROBERT CRAIN HWY	6	72I	69,450
				7.92	MDO997D SERVICE RD			
				7.92	STRUC #2142			
				7.93				
				8.09	INTERSTATE MILE MARKER 8.0	5	60I	
				8.17	MD 3 (SB/L)	4	48I	
				8.65	STRUC #2076 SEVERN RUN	6	72I	
				8.72				
				9.64	MDO003C BENFIELD BLVD	6	72J	83,800
				9.64	STRUC #2141			
				9.64	EXIT #10			
				10.80	MDO003D BRIGHTVIEW DR			
				10.80	STRUC #2140			
				12.06	MDO003BU NEW CUT RD/CRAIN HWY			71,075
				12.06	STRUC #2065			
				12.06	EXIT #12			
				12.64				
				12.75		6	72I	
				13.24	MDO174 QUARTERFIELD RD	4	48I	
				13.24	STRUC #2063			
				13.24	EXIT #13			
				13.74	MDO100E MD 100 SPUR			
				13.74	MD 100 (SB/L)			
				13.74	STRUC #2088			
				13.74	EXIT #14			
				14.09	MDO100 NO NAME	5	60I	
				14.09	MDO100E MD 100 SPUR			
				14.16	INTERSTATE MILE MARKER 16.0			
				14.23	STRUC #2005 SAWMILL CREEK			
				14.36	CO0605 STEWART AVE SW			
				14.36	STRUC #2062			

* A, B = UNIMPROVED; C = GRADED & DRAINED; D, E = SOIL, GRAVEL, STONE; F, G = LOW TYPE BITUMINOUS;
H, I = HIGH TYPE BITUMINOUS; J = CONCRETE; K = BRICK; L = BLOCK

STATE HIGHWAY ADMINISTRATION OF MARYLAND
HIGHWAY INFORMATION SERVICES DIVISION
DATA SUPPORT GROUP

STATE HIGHWAY LOCATION REFERENCE

ROUTE NUMBER..... IS 97 CONTINUED
INVENTORY DIRECTION... NORTH
NAME: NO NAME

COUNTY-ANNE ARUNDEL
SHA DISTRICT..... 5
DATE..... 12/31/94

SYSTEM	STATE	FUNCTIONAL CLASS	HWY TYPE	ACCESS CTL	MILEPOINT	MILEPOINT DESCRIPTION	MARKED LANES	SURFACE WIDTH/TYPE*	AADT
PRIMARY	R	URB-INTERSTATE	DIVIDED	FULL	14.50		4	48I	71,075
					14.74	MDO176 DORSEY RD			69,325
					14.74	STRUC #2061			
					14.74	EXIT #15			
					15.50	MDO648E BALTO ANNAPOLIS BLVD			75,300
					15.50	STRUC #2060			
					15.50	EXIT #16			
					16.14	INTERSTATE MILE MARKER 18.0			
					16.14	VARIABLE MESSAGE SIGN #508, (NB/L)			
					16.18	CO0242 WELLHAM AVE			
					16.18	STRUC #2059			
					16.98		5	60J	
					17.00	CO0273 FURNACE BRANCH RD			
					17.00	STRUC #2058			
					17.15		3	38J	
					17.25	RAMP 1 TO IS 695			
					17.25	STRUC #2136			
					17.26		4	48I	
					17.38	I80695 BALTO BELTWAY			
					17.38	STRUC #2004			
					17.38	EXIT #17			
					17.40	RAMP 7, FR MD 695 & IS 695			
					17.40	STRUC #2134			
					17.41		3	36I	
					17.53	I80895A HARBOR TUNNEL THRUWAY (AHEAD)			

ROUTE NUMBER..... MD 100
INVENTORY DIRECTION... NORTH
NAME: NO NAME

SECONDARY	R	URB-FRWY/EXPWY	DIVIDED	PART	0.00	MDO177 MOUNTAIN RD	3	36I	22,525
					0.15		4	48I	
					0.73	SPUR TO MD 607			
					0.73	SPUR FR MD 607			
				FULL	0.78	MDO607 MAGOTHY BRIDGE RD			
					0.81	SPUR TO MD 607			
					0.84	SPUR FR MD 607			
					1.31	CO2043 EDWIN RAYNOR BLVD			
					1.31	STRUC #2098			
					2.14	CO1607 CATHERINE AVE			

* A, B = UNIMPROVED; C = GRADED & DRAINED; D, E = SOIL, GRAVEL, STONE; F, G = LOW TYPE BITUMINOUS;
H, I = HIGH TYPE BITUMINOUS; J = CONCRETE; K = BRICK; L = BLOCK

STATE HIGHWAY ADMINISTRATION OF MARYLAND
HIGHWAY INFORMATION SERVICES DIVISION
DATA SUPPORT GROUP

STATE HIGHWAY LOCATION REFERENCE

ROUTE NUMBER.....MD 100 CONTINUED
INVENTORY DIRECTION...NORTH
NAME: NO NAME

COUNTY-ANNE ARUNDEL
SHA DISTRICT.....3
DATE.....12/31/94

SYSTEM	FUNCTIONAL CLASS	HWY TYPE	ACCESS CTL	MILEPOINT	MILEPOINT DESCRIPTION	MARKED LANES	SURFACE WIDTH/TYPE*	AADT
SECONDARY R	URB-FRWY/EXPWY	DIVIDED	FULL	2.14	STRUC #2106	4	48I	22,525
				2.87	MDO648H WATERFORD RD			
				2.87	STRUC #2104 & #2105			
				3.52	MDO010 ARUNDEL EXPWY			
PRIMARY				3.52	BTRUC #2175			
				3.72	MDO010 ARUNDEL EXPWY	8	96I	
				4.14	MD 10 (SB/L)	6	72I	
				4.20	MDO010 ARUNDEL EXPWY	4	48I	
				4.39	CO1513 JUMPER8 HOLE RD			
				4.39	BTRUC #2103			
				4.48	MDO010 ARUNDEL EXPWY (SB/L)			
				4.48	BTRUC #2173			
				4.62	SPUR TO MD 177			
				4.82	SPUR FR MD 177			
				4.94	RAMP 1 FR MD 2			
				4.94	BTRUC #2080			
				5.10	MDO002 GOV RITCHIE HWY			42,675
				5.10	STRUC #2082			
				5.88	STRUC #2086 MARLEY CREEK			
				6.30	CO0694 OAKWOOD RD			41,572
				6.30	STRUC #2085			
				7.12	MDO003BU CRAIN HWY			
				7.12	STRUC #2084			
				7.39				
				7.65	MDO174 QUARTERFIELD RD	3	36I	
				7.65	STRUC #2083			
				7.80				
PROPOSED				8.43	IS0097 NO NAME	3	39I	
NAME: PROPOSED				8.43				
				8.43	EXIT #14			
				8.43	PROPOSED (AHEAD)			
				13.53	HOWARD CO/L			

ROUTE NUMBER.....MD 100E
INVENTORY DIRECTION...EAST
NAME: MD 100 SPUR

SECONDARY R	URB-LOCAL	UNDIVIDED	NONE	0.00	IS0097 NO NAME	2	24I	
				0.68	IS0097 NO NAME			
				0.68	BTRUC #2088			

* A, B = UNIMPROVED; C = GRADED & DRAINED; D, E = SOIL, GRAVEL, STONE; F, G = LOW TYPE BITUMINOUS;
H, I = HIGH TYPE BITUMINOUS; J = CONCRETE; K = BRICK; L = BLOCK

STATE HIGHWAY ADMINISTRATION OF MARYLAND
HIGHWAY INFORMATION SERVICES DIVISION
DATA SUPPORT GROUP

STATE HIGHWAY LOCATION REFERENCE

ROUTE NUMBER..... MD 100E CONTINUED
INVENTORY DIRECTION... EAST
NAME: MD 100 SPUR

COUNTY-ANNE ARUNDEL
SHA DISTRICT..... 5
DATE..... 12/31/94

SYSTEM	FUNCTIONAL CLASS	HWY TYPE	ACCESS CTL	MILEPOINT	MILEPOINT DESCRIPTION	MARKED LANES	SURFACE WIDTH/TYPE*	AADT
SECONDARY R	URB-LOCAL	UNDIVIDED	NONE	0.68	MD 100 SB/L (AHEAD)	2	24I	

ROUTE NUMBER..... MD 162
INVENTORY DIRECTION... NORTH
NAME: AVIATION BLVD

SECONDARY R	URB-MINOR ARTERIAL	DIVIDED	NONE	0.00	MD0176	DORSEY RD	3	36I	21,975
		UNDIVIDED		0.00	CO0605	STEWART AVE SW (BACK)			
				0.04					
				0.09			4	48I	
		DIVIDED		0.39	CO0562	HOLLINS FERRY RD			18,650
				0.67					
				1.58	CO0554	FERNDALE RD			
				1.74					
	URB-COLLECTOR			1.85	MD0762	ANDOVER RD	4	52I	
				2.32	MD0170	AVIATION BLVD/CAMP MEADE RD			

ROUTE NUMBER..... MD 168
INVENTORY DIRECTION... EAST
NAME: NURSERY RD

SECONDARY R	URB-MINOR ARTERIAL	UNDIVIDED	NONE	0.00	CO0017	HAMMONDS FERRY RD	2	34I	12,875
				0.00	CO0006	W NURSERY RD (BACK)			
				0.20			2	32I	
				0.21	IS0695	BALTO BELTWAY			
				0.21		STRUC #2002			
				0.21		EXIT #8			
				0.26	MD0969A	FAIRVIEW AVE			
				0.41			2	24I	
				0.70	MD0295	BALTIMORE WASHINGTON PKWY			
				0.70		STRUC #2012			
				0.77	MD0969	ELEANOR DR			
				0.97			2	22I	
				1.28	MD0648E	BALTO ANNAPOLIS BLVD			

* A, B = UNIMPROVED; C = GRADED & DRAINED; D, E = SOIL, GRAVEL, STONE; F, G = LOW TYPE BITUMINOUS;
H, I = HIGH TYPE BITUMINOUS; J = CONCRETE; K = BRICK; L = BLOCK

STATE HIGHWAY ADMINISTRATION OF MARYLAND
HIGHWAY INFORMATION SERVICES DIVISION
DATA SUPPORT GROUP

STATE HIGHWAY LOCATION REFERENCE

ROUTE NUMBER..... MD 169
INVENTORY DIRECTION... EAST
NAME: W MAPLE RD

COUNTY-ANNE ARUNDEL
SHA DISTRICT..... 5
DATE..... 12/31/94

SYSTEM	FUNCTIONAL CLASS	HWY TYPE	ACCESS CTL	MILEPOINT	MILEPOINT DESCRIPTION	MARKED LANES	SURFACE WIDTH/TYPE*	AADT
SECONDARY R	URB-COLLECTOR	UNDIVIDED	NONE	0.00	CO0017 HAMMONDS FERRY RD	2	25I	5,900
				0.27	R/R #B&A 845 057 L	2	24I	
				0.32	MD0170 CAMP MEADE RD			6,550
NAME: E MAPLE RD				0.32				
				0.36				
				0.97	MD0648E BALTO ANNAPOLIS BLVD	2	22I	

ROUTE NUMBER..... MD 170
INVENTORY DIRECTION... NORTH
NAME: PINEY ORCHARD PKWY

SECONDARY R	URB-COLLECTOR	UNDIVIDED	NONE	0.00	MD0677 ODENTON RD	3	44I	10,375
				0.04		3	34I	
		DIVIDED		0.12		2	44I	
				0.14	R/R #CR 529 601 A	4	58I	
	URB-MINOR ARTERIAL			0.23	MD0175 ANNAPOLIS RD			
NAME: TELEGRAPH RD				0.23				
				0.32				
		UNDIVIDED		0.42		3	72I	
		DIVIDED		0.94		2	24I	
				1.02		2	48I	
				1.02		4	52I	
	URB-OTHER PRIN ART			1.13		3	52I	
				1.19	MD0032 NO NAME			17,075
				1.19	STRUC #2205			
				1.24				
				1.32		3	38I	
				1.38	CO1129 OLD MILL RD	2	36I	
				1.38	MD0032AJ JACKSON GROVE RD			
	UNDIVIDED			1.43	STRUC #2044 SEVERN RUN			
				2.38	CO1141 MARYLAND AVE	2	24I	
	DIVIDED			3.63				
				3.75	MD0174 REECE RD/DONALDSON AVE			15,375
	UNDIVIDED			3.85				
				4.64				
	DIVIDED			5.28				14,975
				5.41	MD0176 DORSEY RD	4	48I	
NAME: AVIATION BLVD				5.41				14,350
		UNDIVIDED		5.51				
				5.66	MD0170A MD 170 SPUR	4	44I	
				6.79	CO0373 STONEY RUN RD			27,075

* A, B = UNIMPROVED; C = GRADED & DRAINED; D, E = SOIL, GRAVEL, STONE; F, G = LOW TYPE BITUMINOUS;
H, I = HIGH TYPE BITUMINOUS; J = CONCRETE; K = BRICK; L = BLOCK

STATE HIGHWAY ADMINISTRATION OF MARYLAND
HIGHWAY INFORMATION SERVICES DIVISION
DATA SUPPORT GROUP

STATE HIGHWAY LOCATION REFERENCE

ROUTE NUMBER..... MD 170
INVENTORY DIRECTION... NORTH
NAME: AVIATION BLVD

CONTINUED

COUNTY-ANNE ARUNDEL
SHA DISTRICT..... 5
DATE..... 12/31/94

SYSTEM	FUNCTIONAL CLASS	HWY TYPE	ACCESS CTL	MILEPOINT	MILEPOINT DESCRIPTION	MARKED LANES	SURFACE WIDTH/TYPE*	AADT
SECONDARY R	URB-OTHER PRIN ART	UNDIVIDED	NONE	6.79	STRUC #AA5012	4	44I	27,075
		DIVIDED		7.16		4	48I	
		UNDIVIDED		7.28 MD0995	NO NAME			
		UNDIVIDED		7.50		4	44I	
				7.58	STRUC #2047 STONEY RUN			
				7.72 IB0195	METROPOLITAN BLVD			23,750
				7.72	STRUC #2025			
				7.72	EXIT #1			
		DIVIDED		8.00				
				8.14	ELKRIDGE LANDING RD			
				8.14 CO0009	ELM RD			
		UNDIVIDED		8.24				
				8.60		4	48I	
		DIVIDED		8.67				
		UNDIVIDED		8.88 MD0162	AVIATION BLVD	3	44I	21,975
				8.88				
				8.97		3	36I	
				9.05		3	33I	
		DIVIDED		9.22		2	34I	
				9.32	ANDOVER RD			
				9.32 MD0762	ANDOVER RD			12,375
				9.38				
		UNDIVIDED		9.45		2	24I	
				9.57		2	30I	
				9.65	R/R #B&A 845 055 X			
				9.90		2	32I	
				9.94		2	24I	
				10.08 MD0169	W MAPLE RD/E MAPLE RD			10,675
				10.12		2	34I	
		DIVIDED		10.19		4	48I	
	URB-MINOR ARTERIAL			10.49	IB0695			11,450
				10.49	BALTO BELTWAY			
				10.49	STRUC #2092			
				10.49	EXIT #6			
		UNDIVIDED		10.73				
				10.79		4	50I	
				10.91 MD0648E	BALTO ANNAPOLIS BLVD	2	50I	12,975
				10.91				
				11.03		2	24I	
				12.21	IS0895B			
				12.21	HARBOR TUNNEL THRUWAY			
				12.21	STRUC #AAY056			
				12.30	CO0398			10,925
				12.30	10TH AVE			
				12.82		2	26I	

NAME: CAMP MEADE RD

NAME: BELLE GROVE RD

* A, B = UNIMPROVED; C = GRADED & DRAINED; D, E = SOIL, GRAVEL, STONE; F, G = LOW TYPE BITUMINOUS;
H, I = HIGH TYPE BITUMINOUS; J = CONCRETE; K = BRICK; L = BLOCK

STATE HIGHWAY ADMINISTRATION OF MARYLAND
HIGHWAY INFORMATION SERVICES DIVISION
DATA SUPPORT GROUP

STATE HIGHWAY LOCATION REFERENCE

ROUTE NUMBER..... MD 170 CONTINUED
INVENTORY DIRECTION... NORTH
NAME: BELLE GROVE RD

COUNTY--ANNE ARUNDEL
SHA DISTRICT..... 5
DATE..... 12/31/94

SYSTEM	FUNCTIONAL CLASS	HWY TYPE	ACCESS CTL	MILEPOINT	MILEPOINT DESCRIPTION	MARKED LANES	SURFACE WIDTH/TYPE*	AADT
SECONDARY R	URB-MINOR ARTERIAL	UNDIVIDED	NONE	13.05		3	29I	10,925
				13.17		3	38I	
				13.21	MDO002 GOV RITCHIE HWY			
				13.21	BALTO CITY LINE			

ROUTE NUMBER..... MD 170A
INVENTORY DIRECTION... NORTH
NAME: MD 170 SPUR

SECONDARY R	URB-LOCAL	UNDIVIDED	NONE	0.00	MDO176 DORSEY RD	1	12I	
				0.02		1	15I	
				0.29	MDO170 AVIATION BLVD			

ROUTE NUMBER..... MD 171
INVENTORY DIRECTION... EAST
NAME: CHURCH ST

SECONDARY R	URB-MINOR ARTERIAL	UNDIVIDED	NONE	0.00	MDO002 GOV RITCHIE HWY	3	43I	10,875
				0.04		2	33I	
				0.37		2	36I	
				0.56		2	49I	
				0.70		2	38I	
				0.76		2	36I	
				0.93	BALTO CITY LINE			

ROUTE NUMBER..... MD 172
INVENTORY DIRECTION... NORTH
NAME: ARUNDEL COVE AVE

SECONDARY R	URB-LOCAL	UNDIVIDED	NONE	0.00	ROAD END	2	18J	199
				0.01	R/R #CBX 141 351 M			
				0.06	BALTO CITY LINE			

* A, B = UNIMPROVED; C = GRADED & DRAINED; D, E = SOIL, GRAVEL, STONE; F, G = LOW TYPE BITUMINOUS;
H, I = HIGH TYPE BITUMINOUS; J = CONCRETE; K = BRICK; L = BLOCK

STATE HIGHWAY ADMINISTRATION OF MARYLAND
HIGHWAY INFORMATION SERVICES DIVISION
DATA SUPPORT GROUP

STATE HIGHWAY LOCATION REFERENCE

ROUTE NUMBER..... MD 173
INVENTORY DIRECTION... NORTH
NAME: FORT SMALLWOOD RD

COUNTY-ANNE ARUNDEL
SHA DISTRICT..... 5
DATE..... 12/31/94

SYSTEM STATE....	FUNCTIONAL CLASS	HWY TYPE	ACCESS CTL	MILEPOINT	MILEPOINT DESCRIPTION	MARKED LANES	SURFACE WIDTH/TYPE*	AADT
SECONDARY R	URB-MINOR ARTERIAL	UNDIVIDED	NONE	0.00	ROAD END	2	24I	275
				1.24	CO1802 COLONY RD			
				1.32	CO1809 BAYSIDE BEACH RD			11,075
		DIVIDED		2.96				
	URB-OTHER PRIN ART	UNDIVIDED		3.00	MD0607 HOG NECK RD			10,750
				3.07				
				3.13		2	31I	
				3.19		2	22I	
				3.68	STRUC #2046 ROCK CREEK			
				3.88	CO2043 EDWIN RAYNOR BLVD			
				4.13	CO1633 DUVALL HWY			
				4.92		2	24I	
		DIVIDED		5.04				
		UNDIVIDED		5.13	CO1710 BAR HARBOR RD	3	44I	21,166
				5.13	CO1729 RIVIERA DR			
				5.18		2	22I	
				5.42	CO1734 CARROLL RD			
				5.66		2	24I	
				5.77	STRUC #2045 STONEY CREEK			
		DIVIDED		5.93	MD0642 GREENLAND BEACH RD	3	34I	
		UNDIVIDED		6.06		4	44I	
				6.24	CO1347 HILLTOP RD			
		DIVIDED		6.56		4	48I	
				7.56	CO1346 SOLLEY RD			20,275
				8.05	CO4237 MARLEY NECK BLVD			
				8.87	BALTO CITY LINE			

ROUTE NUMBER..... MD 174
INVENTORY DIRECTION... EAST
NAME: REECE RD

SECONDARY R	URB-MINOR ARTERIAL	UNDIVIDED	NONE	0.00	CO5574 JACOBS RD W	2	24I	12,075
				0.00	QV0174 REECE RD (BACK)			
				1.64	CO0935 SEVERN RD			21,025
				1.77	R/R #ATK 529 606 J			
				1.77	STRUC #2075			
		DIVIDED		2.40		4	48I	
				2.48	MD0170 TELEGRAPH RD			
NAME: DONALDSON AVE				2.48				
		UNDIVIDED		2.69		3	48I	

* A, B = UNIMPROVED; C = GRADED & DRAINED; D, E = SOIL, GRAVEL, STONE; F, G = LOW TYPE BITUMINOUS;
H, I = HIGH TYPE BITUMINOUS; J = CONCRETE; K = BRICK; L = BLOCK

STATE HIGHWAY ADMINISTRATION OF MARYLAND
HIGHWAY INFORMATION SERVICES DIVISION
DATA SUPPORT GROUP

STATE HIGHWAY LOCATION REFERENCE

ROUTE NUMBER..... MD 174
INVENTORY DIRECTION... EAST
NAME: DONALDSON AVE

CONTINUED

COUNTY--ANNE ARUNDEL
SHA DISTRICT..... 5
DATE..... 12/31/94

SYSTEM STATE....	FUNCTIONAL CLASS	HWY TYPE	ACCESS CTL	MILEPOINT	MILEPOINT DESCRIPTION	MARKED LANES	SURFACE WIDTH/TYPE*	AADT
SECONDARY R	URB-MINOR ARTERIAL	UNDIVIDED	NONE	2.76		3	36I	21,025
				2.85		2	24I	
		DIVIDED		3.20	CO0910 WB&A RD			
NAME: QUARTERFIELD RD				4.06		3	36I	
		UNDIVIDED		4.17	CO0907 QUARTERFIELD RD			
				4.28		4	48I	
				4.66		3	36I	
				4.77		2	24I	
				4.94	IS0097 NO NAME			9,675
				4.94	STRUC #2063			
				4.94	EXIT #13			
				5.18	MD0779 OLD QUARTERFIELD RD			
				5.24		4	48I	
				5.32		4	54I	
		DIVIDED		5.38	CO0861 OLD STAGE RD			
				5.55				
				5.63	MD0100 NO NAME			
				5.63	STRUC #2083			
		UNDIVIDED		5.68		3	44I	
				5.73		3	52I	
				5.78	CO0606 THELMA AVE	2	35I	
		DIVIDED		5.87		3	40I	
				5.92		3	46I	
				5.94	MD0003BU CRAIN HWY			

ROUTE NUMBER..... MD 175
INVENTORY DIRECTION... NORTH
NAME: ANNAPOLIS RD

SECONDARY R	URB-MINOR ARTERIAL	UNDIVIDED	NONE	0.00	MD0003 ROBERT CRAIN HWY	2	40I	8,775
				0.00	CO1207 MILLERSVILLE RD (BACK)			
				0.04		2	36I	
				0.13	MD 3 (SB/L)	2	22I	
				1.15	CO1332 GAMBRILLS RD			
		DIVIDED		1.26	CO1071 DAIRY FARM RD			
				2.16		4	48I	
				2.28	MD0032AA SAPPINGTON STATION RD			
		UNDIVIDED		2.28	MD0677 ODENTON RD			
		DIVIDED		2.45				
				3.11				

* A, B = UNIMPROVED; C = GRADED & DRAINED; D, E = SOIL, GRAVEL, STONE; F, G = LOW TYPE BITUMINOUS;
H, I = HIGH TYPE BITUMINOUS; J = CONCRETE; K = BRICK; L = BLOCK

STATE HIGHWAY ADMINISTRATION OF MARYLAND
HIGHWAY INFORMATION SERVICES DIVISION
DATA SUPPORT GROUP

STATE HIGHWAY LOCATION REFERENCE

ROUTE NUMBER.....MD 175 CONTINUED
INVENTORY DIRECTION...NORTH
NAME: ANNAPOLIS RD

COUNTY-ANNE ARUNDEL
SHA DISTRICT.....5
DATE.....12/31/94

SYSTEM	FUNCTIONAL CLASS	HWY TYPE	ACCESS CTL	MILEPOINT	MILEPOINT DESCRIPTION	MARKED LANE#	SURFACE WIDTH/TYPE*	AADT
SECONDARY R	URB-MINOR ARTERIAL	DIVIDED	NONE	3.20	R/R #CR 529 603 N	4	48I	8,775
		UNDIVIDED		3.27 MD0170	PINEY ORCHARD PKWY/TELEGRAPH RD			22,175
				3.58				
				3.64	R/R #CR 529 600 T			
		DIVIDED		3.64	STRUC #2048			
				4.12				
				4.33 MD0032	BAVAGE RD			
		UNDIVIDED		4.33	STRUC #2209			
				4.58				
				5.30 GV0200	MAPES RD			
		DIVIDED		5.64		4	60I	
		UNDIVIDED		5.77		4	48I	
				5.95 GV0174	REECE RD			
		DIVIDED		6.04		2	22I	
				7.01		3	44I	
				7.07		4	48I	
				7.28 MD0713	RIDGE RD/ROCKENBACH RD			28,275
		UNDIVIDED		7.43		3	48I	
				7.51		2	22I	
				8.10		2	24I	
				8.21 MD0175AA	MAX BLOB PARK RD			
				8.44 MD0295	BALTIMORE WASHINGTON PKWY			22,775
				8.44				
				8.44	STRUC #2023			
				8.65		2	22I	
				8.91 CO0957	BROCK BRIDGE RD			
				9.14		2	24I	
				9.30		2	22I	
				9.35 CO0955	WIGLEY AVE			
				9.68 MD0723	OLD JESSUP RD	2	24I	
				9.84	R/R #CSX 140 887 P			
				9.84	STRUC #13043			
				9.84	HOWARD CO/L			

NAME: JESSUP RD

ROUTE NUMBER.....MD 175AA
INVENTORY DIRECTION...NORTH
NAME: MAX BLOB PARK RD

SECONDARY R	URB-LOCAL	UNDIVIDED	NONE	0.00 MD0917	MAX BLOB PARK RD	2	34I	
				0.02 MD0175	ANNAPOLIS RD			

* A, B = UNIMPROVED; C = GRADED & DRAINED; D, E = SOIL, GRAVEL, STONE; F, G = LOW TYPE BITUMINOUS;
H, I = HIGH TYPE BITUMINOUS; J = CONCRETE; K = BRICK; L = BLOCK

STATE HIGHWAY ADMINISTRATION OF MARYLAND
HIGHWAY INFORMATION SERVICES DIVISION
DATA SUPPORT GROUP

PAGE..... 25

STATE HIGHWAY LOCATION REFERENCE

ROUTE NUMBER..... MD 176
INVENTORY DIRECTION... EAST
NAME: DORSEY RD

COUNTY-ANNE ARUNDEL
SHA DISTRICT..... 5
DATE..... 12/31/94

SYSTEM STATE....	FUNCTIONAL CLASS	HWY TYPE	ACCESS CTL	MILEPOINT	MILEPOINT DESCRIPTION	MARKED LANES	SURFACE WIDTH/TYPE*	AADT
SECONDARY R	URB-COLLECTOR	UNDIVIDED	NONE	0.00	HOWARD CO/L	2	30I	23,825
				0.00	R/R #CSX 140 885 B			
				0.08		2	24I	
	URB-LOCAL			0.16	STRUC #2049 DEEP RUN			
				0.52	CO0940 FAULKNER RD			
		DIVIDED		0.64				26,375
				0.73				
				1.07	MDO295 BALTIMORE WASHINGTON PKWY	4	48I	29,550
				1.07	STRUC #2022			
	URB-COLLECTOR	UNDIVIDED		1.30		2	48I	
				1.38	CO0941 WRIGHT RD			
				1.54	STRUC #2050 PINEY RUN			
		DIVIDED		2.15		4	48I	
				2.20				
				2.30	MDO713 RIDGE RD			33,075
				2.30	CO0982 RIDGE RD			
		UNDIVIDED		2.66		4	50I	
				2.67		4	54I	
				2.87		4	50I	
				2.99	CO0928 HARMANS RD			
				3.07	STRUC #2167 STONEY RUN			
				3.19	R/R #ATK 529 605 C			
				3.19	STRUC #2051			
	URB-MINOR ARTERIAL	DIVIDED		3.27	MDO645D OLD DORSEY RD	4	48I	
		UNDIVIDED		3.34	MDO170 TELEGRAPH RD/AVIATION BLVD			33,775
				3.47	MDO170A MD 170 BPUR			
		DIVIDED		3.83				
				3.98	MDO652 OLD TELEGRAPH RD			
		UNDIVIDED		4.24				
		DIVIDED		4.78				
		UNDIVIDED		4.93				
		DIVIDED		5.36				
				5.98	MDO162 AVIATION BLVD			
				5.98	CO0605 STEWART AVE BW			
				6.24	IS0097 NO NAME			
				6.24	STRUC #2061			21,050
				6.24	EXIT #15			
		UNDIVIDED		6.42		2	24I	
		DIVIDED		6.70		2	27I	
				6.93	MDO648E BALTO ANNAPOLIS BLVD			
				6.93	CO3616 BTH AVE NW (AHEAD)			

* A, B = UNIMPROVED; C = GRADED & DRAINED; D, E = SOIL, GRAVEL, STONE; F, G = LOW TYPE BITUMINOUS;
H, I = HIGH TYPE BITUMINOUS; J = CONCRETE; K = BRICK; L = BLOCK

PAGE..... 25

STATE HIGHWAY ADMINISTRATION OF MARYLAND
HIGHWAY INFORMATION SERVICES DIVISION
DATA SUPPORT GROUP

STATE HIGHWAY LOCATION REFERENCE

ROUTE NUMBER..... MD 176B
INVENTORY DIRECTION... EAST
NAME: NO NAME

COUNTY-ANNE ARUNDEL
SHA DISTRICT..... 5
DATE..... 12/31/94

SYSTEM ... STATE...	FUNCTIONAL CLASS	HWY TYPE	ACCESS CTL	MILEPOINT	MILEPOINT DESCRIPTION	MARKED LANES	SURFACE WIDTH/TYPE*	AADT
SECONDARY R	URB-COLLECTOR	UNDIVIDED	NONE	0.00	CO0577 RACE RD	2	23I	999
				0.13	MD0295 BALTO WASHINGTON PKWY			
				0.13	STRUC #2184			
				0.23	CO0941 WRIGHT RD			

ROUTE NUMBER..... MD 177
INVENTORY DIRECTION... EAST
NAME: MOUNTAIN RD

SECONDARY R	URB-MINOR ARTERIAL	DIVIDED	NONE	0.00	MD0002 GOV RITCHIE HWY	4	36I	23,350
				0.04		6	72I	
				0.33		5	60I	
				0.45		4	48I	
				0.60	MD0010 SPUR FR MD 100			
				0.60	ARUNDEL EXPWY			
				0.80	MD0648E STRUC #2172			
				0.80	MD0648E BALTO ANNAPOLIS BLVD			
		UNDIVIDED		0.80	CO1513 JUMPERB HOLE RD			
				0.88				
				0.94	MD0915A LONG HILL RD	3	36I	
				1.08				
				1.97	CO1546 BOLLEY RD	2	22I	
				1.97	MD0648H WATERFORD RD			21,125
				2.89	CO1607 CATHERINE AVE	3	40I	13,850
				2.96		2	30I	
				3.11		2	34I	
				3.20		2	22I	
				3.32		2	28I	
				3.55		2	22I	
				3.73	CO2043 EDWIN RAYNOR BLVD			
				3.80		2	24I	
				4.11		2	22I	
				4.22	MD0607 HOG NECK RD/MAGOTHY BRIDGE RD			
				4.88		2	24I	
		DIVIDED		4.98				
	URB-OTHER PRIN ART			5.07	MD0100 NO NAME			27,175
		UNDIVIDED		5.14				
				5.19	MD 100 (EB/L)			
				5.33	MD0990 NO NAME	2	22I	
				5.77	CO2009 WOODS RD			
				6.07		2	40I	

* A, B = UNIMPROVED; C = GRADED & DRAINED; D, E = SOIL, GRAVEL, STONE; F, G = LOW TYPE BITUMINOUS;
H, I = HIGH TYPE BITUMINOUS; J = CONCRETE; K = BRICK; L = BLOCK

STATE HIGHWAY ADMINISTRATION OF MARYLAND
HIGHWAY INFORMATION SERVICES DIVISION
DATA SUPPORT GROUP

STATE HIGHWAY LOCATION REFERENCE

ROUTE NUMBER.....MD 177 CONTINUED
INVENTORY DIRECTION...EAST
NAME: MOUNTAIN RD

COUNTY-ANNE ARUNDEL
SHA DISTRICT.....3
DATE.....12/31/94

SYSTEM	FUNCTIONAL CLASS	HWY TYPE	ACCESS CTL	MILEPOINT	MILEPOINT DESCRIPTION	MARKED LANES	SURFACE WIDTH/TYPE*	AADT
SECONDARY R	URB-OTHER PRIN ART	UNDIVIDED	NONE	6.13	CO1986 LAKE SHORE DR	3	31I	27,175
				6.22		2	22I	
				6.52	CO1975 NORTH SHORE RD			20,130
				6.68	CO1884 BODKIN RD			
				6.83		2	24I	
				7.67	CO1896 FOREST GLEN DR			
				7.67	CO1932 HICKORY POINT RD			
				7.80	CO1919 LONG POINT RD			1,275
		DIVIDED		8.06		2	22I	
		UNDIVIDED		8.29		2	24I	
	URB-MINOR ARTERIAL			8.89	CO1908 PINEHURST RD			1,275
				10.92	ROAD END @ GIBSON ISLAND			

ROUTE NUMBER.....MD 178
INVENTORY DIRECTION...NORTH
NAME: GENERALS HWY

SECONDARY R	URB-MINOR ARTERIAL	DIVIDED	NONE	0.00	MD0450 DEFENSE HWY	4	48I	16,675
		UNDIVIDED		0.34	OP5311 BESTGATE RD			
				0.41		2	24I	19,525
				1.00	CO2755 EPPING FOREST RD			
		DIVIDED		1.40				
	RUR-MAJOR COLLECTOR			1.54		2	26I	
		UNDIVIDED		1.60		2	22I	
				1.79				16,675
				2.08	CO2752 OLD GENERALS HWY			
				2.56	MD0798 OLD GENERALS HWY			5,875
				2.78		2	24I	
				4.20	CO2619 CROWNSVILLE RD			7,575
				5.01		4	44I	
				5.09	CO1328 HERALD HARBOR RD			16,675
				5.35	RAMP 2 TO I8 97	4	48I	
				5.35	EXIT #5			7,575
				5.39		2	24I	
				6.42	CO1222 SUNRIBE BEACH RD			7,575
				7.12	CO1207 MILLERSVILLE RD			
				7.86	MD0178A GENERALS HWY			36I
				7.94		3	36I	
				8.06	CO5461 VETERANS HWY			

* A, B = UNIMPROVED; C = GRADED & DRAINED; D, E = SOIL, GRAVEL, STONE; F, G = LOW TYPE BITUMINOUS;
H, I = HIGH TYPE BITUMINOUS; J = CONCRETE; K = BRICK; L = BLOCK

STATE HIGHWAY ADMINISTRATION OF MARYLAND
HIGHWAY INFORMATION SERVICES DIVISION
DATA SUPPORT GROUP

STATE HIGHWAY LOCATION REFERENCE

ROUTE NUMBER..... MD 178A
INVENTORY DIRECTION... NORTH
NAME: GENERALS HWY

COUNTY-ANNE ARUNDEL
SHA DISTRICT..... 5
DATE..... 12/31/94

SYSTEM	FUNCTIONAL CLASS	HWY TYPE	ACCESS CTL	MILEPOINT	MILEPOINT DESCRIPTION	MARKED LANES	SURFACE WIDTH/TYPE*	AADT
SECONDARY R	RUR-LOCAL	UNDIVIDED	NONE	0.00	MD0178 GENERALS HWY	1	12I	5,499
				0.03		2	24I	
				0.24		1	12I	
				0.29	CO5461 VETERANS HWY			

ROUTE NUMBER..... MD 179
INVENTORY DIRECTION... EAST
NAME: ST MARGARETS RD

SECONDARY R	URB-COLLECTOR	UNDIVIDED	NONE	0.00	MD0648A BALTO ANNAPOLIS BLVD	2	32I	20,900
				0.03		2	22I	
				0.21		2	21I	
				1.01	STRUC #2052 MILL CREEK			
				1.63	CO5466 OLD MILL BOTTOM RD SOUTH			
				1.67	CO2519 PLEASANT PLAINS RD			
				2.28				
		DIVIDED		2.35	MD0931L HOLLY DR	2	24I	
				2.42	MD0908A BUSCHS FRONTAGE RD			
				2.42	MD0908C WHITEHALL RD			
				2.58	US0050 BLUE STAR MEMORIAL HWY			
				2.58				
				2.58	STRUC #2200			
				2.58	EXIT #29			
				2.65				
				2.71		2	38I	
				2.83	MD0931G COLLEGE PKWY	3	36I	
				2.88		4	48I	
		UNDIVIDED		2.94				
				3.11	MD0931U WOODLAND CIR	2	24I	
				3.16	CO2488 CAPE ST CLAIRE RD (AHEAD)	2	22I	

ROUTE NUMBER..... IS 195
INVENTORY DIRECTION... NORTH
NAME: METROPOLITAN BLVD

PRIMARY R	URB-INTERSTATE	DIVIDED	FULL	0.00	SR0030 METROPOLITAN BLVD (BACK)	6	76I	19,175
				0.06		4	52I	
				0.38		4	56I	

* A, B = UNIMPROVED; C = GRADED & DRAINED; D, E = SOIL, GRAVEL, STONE; F, G = LOW TYPE BITUMINOUS;
H, I = HIGH TYPE BITUMINOUS; J = CONCRETE; K = BRICK; L = BLOCK

STATE HIGHWAY ADMINISTRATION OF MARYLAND
HIGHWAY INFORMATION SERVICES DIVISION
DATA SUPPORT GROUP

STATE HIGHWAY LOCATION REFERENCE

ROUTE NUMBER..... IS 195
INVENTORY DIRECTION... NORTH
NAME: METROPOLITAN BLVD

CONTINUED

COUNTY-ANNE ARUNDEL
SHA DISTRICT..... 5
DATE..... 12/31/94

SYSTEM	STATE	FUNCTIONAL CLASS	HWY TYPE	ACCESS CTL	MILEPOINT	MILEPOINT DESCRIPTION	MARKED LANES	SURFACE WIDTH/TYPE*	AADT
PRIMARY	R	URB-INTERSTATE	DIVIDED	FULL	0.70	MD0170 AVIATION BLVD	4	52I	40,575
					0.70	STRUC #2025			
					0.70	EXIT #1			
					1.13		5	60J	
					1.54	RAMP 7 FR MD 295			
					1.54	STRUC #2131			
					1.77	MD0295 BALTIMORE WASHINGTON PKWY			29,289
					1.77	STRUC #2130			
					1.77	EXIT #2			
					1.99		4	48J	
					2.43		4	48I	
					2.52	CO0002 FURNACE RD			
					2.73	STRUC #2129 PATAPSCO RIVER			
					2.73	BALTIMORE CO/L			

ROUTE NUMBER..... MD 198
INVENTORY DIRECTION... EAST
NAME: LAUREL-FT MEADE RD

SECONDARY	R	URB-OTHER PRIN ART	DIVIDED	NONE	0.00	PRINCE GEORGES CO/L	6	72I	34,475
					0.00	STRUC #16078 PATUXENT RIVER			
					0.15		4	44I	
					0.58	CO4912 BROCK BRIDGE RD			
					0.83	CO0975 OLD LINE AVE			
					1.12	CO0994 OLD ANNAPOLIS RD			
					1.45		5	60I	
					1.85		4	48I	
					1.93	MD0295 BALTIMORE WASHINGTON PKWY			23,850
					1.93	STRUC #AAFH03			
			UNDIVIDED		2.33		2	48I	
					2.43		2	24I	
					2.91	MD0216B OLD PORTLAND RD			
					3.05	WELCHS CT (SPUR TO MD 216C)			
			DIVIDED		3.59				
			UNDIVIDED		3.74				
					3.78	GV0198 LAUREL-FT MEADE RD (AHEAD)			

* A, B = UNIMPROVED; C = GRADED & DRAINED; D, E = SOIL, GRAVEL, STONE; F, G = LOW TYPE BITUMINOUS;
H, I = HIGH TYPE BITUMINOUS; J = CONCRETE; K = BRICK; L = BLOCK

STATE HIGHWAY ADMINISTRATION OF MARYLAND
HIGHWAY INFORMATION SERVICES DIVISION
DATA SUPPORT GROUP

STATE HIGHWAY LOCATION REFERENCE

ROUTE NUMBER..... MD 214
INVENTORY DIRECTION... EAST
NAME: CENTRAL AVE

COUNTY-ANNE ARUNDEL
SHA DISTRICT..... 5
DATE..... 12/31/94

SYSTEM STATE....	FUNCTIONAL CLASS	HWY TYPE	ACCESS CTL	MILEPOINT	MILEPOINT DESCRIPTION	MARKED LANES	SURFACE WIDTH/TYPE*	AADT
SECONDARY R	RUR-MINOR ARTERIAL	UNDIVIDED	NONE	0.00	PRINCE GEORGES CO/L	2	24I	10,175
				0.00	STRUC #2054 PATUXENT RIVER			
				0.68	CO2714 PATUXENT RIVER RD			
				2.28		2	22I	
				2.66	MDO424 DAVIDSONVILLE RD			12,875
				2.66	CO2735 BIRDSVILLE RD			
				3.72	CO2749 RIVA RD			9,075
				4.58		2	24I	
				5.64	MDO214A PIKE RIDGE RD			
		DIVIDED		5.96		4	48I	
				6.04	MDO002 SOLOMONS ISLAND RD			19,550
		UNDIVIDED		6.09		2	24I	
		DIVIDED		6.55		4	48I	
				6.63	MDO253 MAYO RD			
		UNDIVIDED		6.71		3	37I	
				6.98	MDO253A MAYO RD			
				7.08		2	26I	
				7.40	MDO468 MUDDY CREEK RD			12,775
				7.95	CO3157 LOCH HAVEN RD			
	URB-OTHER PRIN ART			8.33				
				9.27	CO3219 RIVER RD			
				9.43		2	24I	
				9.67	CO3233 TURKEY POINT DR			
	URB-COLLECTOR			10.17	CO3278 TRITON BEACH RD			3,150
				10.97		2	22I	
NAME: BEVERLY AVE				10.97				
	URB-LOCAL			11.41	CO3299 BEVERLY AVE			
NAME: GRANDE VIEW AVE				11.41				
				11.54	ROAD END			

ROUTE NUMBER..... MD 214A
INVENTORY DIRECTION... EAST
NAME: PIKE RIDGE RD

SECONDARY R	URB-COLLECTOR	UNDIVIDED	NONE	0.00	MDO214 CENTRAL AVE	2	24I	4,825
				0.58		3	38I	
				0.64	MDO002 SOLOMONS ISLAND RD			

* A, B = UNIMPROVED; C = GRADED & DRAINED; D, E = SOIL, GRAVEL, STONE; F, G = LOW TYPE BITUMINOUS;
H, I = HIGH TYPE BITUMINOUS; J = CONCRETE; K = BRICK; L = BLOCK

STATE HIGHWAY ADMINISTRATION OF MARYLAND
HIGHWAY INFORMATION SERVICES DIVISION
DATA SUPPORT GROUP

STATE HIGHWAY LOCATION REFERENCE

ROUTE NUMBER..... MD 216A
INVENTORY DIRECTION... EAST
NAME: OLD CAMP MEADE RD

COUNTY-ANNE ARUNDEL
SHA DISTRICT..... 5
DATE..... 12/31/94

SYSTEM ... STATE ...	FUNCTIONAL CLASS	HWY TYPE	ACCESS CTL	MILEPOINT	MILEPOINT DESCRIPTION	MARKED LANES	SURFACE WIDTH/TYPE*	AADT
SECONDARY R	URB-LOCAL	UNDIVIDED	NONE	0.00	ROAD END	2	24I	
				0.12	CO0995 WHISKEY BOTTOM RD	2	20I	
				0.25	ROAD END			

ROUTE NUMBER..... MD 216B
INVENTORY DIRECTION... EAST
NAME: OLD PORTLAND RD

SECONDARY R	URB-LOCAL	UNDIVIDED	NONE	0.00	ROAD END	2	200	
				0.03		2	23I	
				0.61		2	30I	
				0.65	MD0198 LAUREL-FT MEADE RD			

ROUTE NUMBER..... MD 216C
INVENTORY DIRECTION... EAST
NAME: NO NAME

SECONDARY R	URB-LOCAL	UNDIVIDED	NONE	0.00	ROAD END	2	9E	
				0.07		2	9F	
				0.11	WELCHS CT (SPUR TO MD 198)	2	160	
				0.13	ROAD END			

ROUTE NUMBER..... MD 253
INVENTORY DIRECTION... NORTH
NAME: MAYO RD

SECONDARY R	URB-MINOR ARTERIAL	UNDIVIDED	NONE	0.00	MD0214 CENTRAL AVE	2	34I	20,425
				0.02		2	24I	
				0.12	MD0253A MAYO RD			
				0.50	CO3096 LONDONTOWN RD	2	30I	
				0.54		2	24I	
				1.07	CO3072 WASHINGTON RD			
				1.28		3	42I	
				1.34	MD0002 SOLOMONS ISLAND RD			

* A, B = UNIMPROVED; C = GRADED & DRAINED; D, E = SOIL, GRAVEL, STONE; F, G = LOW TYPE BITUMINOUS;
H, I = HIGH TYPE BITUMINOUS; J = CONCRETE; K = BRICK; L = BLOCK

STATE HIGHWAY ADMINISTRATION OF MARYLAND
HIGHWAY INFORMATION SERVICES DIVISION
DATA SUPPORT GROUP

STATE HIGHWAY LOCATION REFERENCE

ROUTE NUMBER..... MD 253A
INVENTORY DIRECTION... NORTH
NAME: MAYO RD

COUNTY-ANNE ARUNDEL
SHA DISTRICT..... 5
DATE..... 12/31/94

SYSTEM	FUNCTIONAL CLASS	HWY TYPE	ACCESS CTL	MILEPOINT	MILEPOINT DESCRIPTION	MARKED LANES	SURFACE WIDTH/TYPE*	AADT
SECONDARY R	URB-LOCAL	UNDIVIDED	NONE	0.00	MD0214 CENTRAL AVE	2	42I	1,550
				0.08		2	24I	
				0.42	MD0253 MAYO RD (AHEAD)			

ROUTE NUMBER..... MD 255
INVENTORY DIRECTION... EAST
NAME: OWENSVILLE RD

SECONDARY R	RUR-MAJOR COLLECTOR	DIVIDED	NONE	0.00	MD0002 SOLOMONS ISLAND RD	2	28I	2,025
		UNDIVIDED		0.01		2	20I	
	RUR-MINOR COLLECTOR			3.15	MD0468 MUDDY CREEK RD			2,550
NAME: GALESVILLE RD				3.15				
NAME: MAIN ST				3.88				
				4.21	CO3332 MAIN ST (AHEAD)			

ROUTE NUMBER..... MD 256
INVENTORY DIRECTION... EAST
NAME: DEALE RD

SECONDARY R	RUR-MINOR COLLECTOR	UNDIVIDED	NONE	0.00	MD0002 SOLOMONS ISLAND RD	3	34I	2,425
				0.10		2	24I	
				0.20		2	20I	
				1.81				
				2.22	CO3495 STRUC #2126 TRACEYS CREEK			
				2.25	ROCKHOLD CREEK DR			
				2.25	STRUC #2127 ROCKHOLD CREEK			
NAME: DEALE CHURCHTON RD	RUR-MAJOR COLLECTOR			2.58	CO3477 MABONS BEACH RD	2	22I	
				2.71				
	RUR-MINOR ARTERIAL			3.51	MD0258 BAY FRONT RD	2	20I	8,250
				3.61	CO3451 DEALE BEACH RD	2	22I	
				4.47	CO3414 FRANKLIN MANOR RD			
				5.28	MD0468 MUDDY CREEK RD			

* A, B = UNIMPROVED; C = GRADED & DRAINED; D, E = SOIL, GRAVEL, STONE; F, G = LOW TYPE BITUMINOUS;
H, I = HIGH TYPE BITUMINOUS; J = CONCRETE; K = BRICK; L = BLOCK

STATE HIGHWAY ADMINISTRATION OF MARYLAND
HIGHWAY INFORMATION SERVICES DIVISION
DATA SUPPORT GROUP

STATE HIGHWAY LOCATION REFERENCE

ROUTE NUMBER..... MD 258
INVENTORY DIRECTION... EAST
NAME: BAY FRONT RD

COUNTY--ANNE ARUNDEL
SHA DISTRICT..... 5
DATE..... 12/31/94

SYSTEM STATE....	FUNCTIONAL CLASS	HWY TYPE	ACCESS CTL	MILEPOINT	MILEPOINT DESCRIPTION	MARKED LANES	SURFACE WIDTH/TYPE*	AADT		
SECONDARY R	RUR-LOCAL	UNDIVIDED	NONE	0.00	C03547	WRIGHTON RD	2	48I	6,750	
				0.05			2	24I		
	RUR-MINOR ARTERIAL			0.21	MD0004	SOUTHERN MARYLAND BLVD				
				0.21		STRUC #2078				
				0.29	MD0794	OLD MD 416				
				2.83	MD0796A	OLD MD 258				
				3.10	MD0796A	OLD MD 258				
				4.14		STRUC #2055 LYONS CREEK				
				4.16						
				4.26	MD0002	SOLOMONS ISLAND RD	4	48I		7,525
				4.37			2	24I		
				5.33		STRUC #2087 TRACEYS CREEK				
				6.29	C03495	ROCKHOLD CREEK RD				
				6.50		STRUC #2079 ROCKHOLD CREEK				
7.13	MD0256	DEALE CHURCHTON RD								

ROUTE NUMBER..... MD 259
INVENTORY DIRECTION... NORTH
NAME: GREENOCK RD

SECONDARY R	RUR-MINOR ARTERIAL	UNDIVIDED	NONE	0.00	MD0794	OLD MD 416	2	20I	1,350
				2.67	MD0408	MT ZION RD			

ROUTE NUMBER..... MD 260.
INVENTORY DIRECTION... EAST
NAME: CHESAPEAKE BEACH RD

SECONDARY R	RUR-MINOR ARTERIAL	UNDIVIDED	NONE	0.00		CALVERT CO/L	2	24I	12,250
				0.27	C03518	SANDBURY RD			
				1.27			2	50I	
				1.38		CALVERT CO/L			

* A, B = UNIMPROVED; C = GRADED & DRAINED; D, E = SOIL, GRAVEL, STONE; F, G = LOW TYPE BITUMINOUS;
H, I = HIGH TYPE BITUMINOUS; J = CONCRETE; K = BRICK; L = BLOCK

STATE HIGHWAY ADMINISTRATION OF MARYLAND
HIGHWAY INFORMATION SERVICES DIVISION
DATA SUPPORT GROUP

STATE HIGHWAY LOCATION REFERENCE

ROUTE NUMBER.....MD 261
INVENTORY DIRECTION...NORTH
NAME: WALNUT AVE

COUNTY-ANNE ARUNDEL
SHA DISTRICT.....5
DATE.....12/31/94

SYSTEMSTATE....	FUNCTIONAL CLASS	HWY TYPE	ACCESS CTL	MILEPOINT	MILEPOINT DESCRIPTION	MARKED LANES	SURFACE WIDTH/TYPE*	AADT
SECONDARY R	RUR-MINOR COLLECTOR	UNDIVIDED	NONE	0.00	CALVERT CO/L	2	18I	2,350
				1.27		2	20I	
				1.61				
NAME: LAKE SHORE DR				1.61				
NAME: FRIENDSHIP RD				2.39				
				4.00	CO3512 FAIRHAVEN RD			2,550
				3.41	MDO778 OLD SOLOMONS ISLAND RD			

ROUTE NUMBER.....MD 270
INVENTORY DIRECTION...NORTH
NAME: FURNACE BRANCH RD

SECONDARY R	URB-MINOR ARTERIAL	DIVIDED	NONE	0.00	MDO648G BALTO ANNAPOLIS BLVD (BACK)	2	36I	9,575
		UNDIVIDED		0.00	MDO648E BALTO ANNAPOLIS BLVD			
		DIVIDED		0.03		2	24I	
				0.98				
				1.12		4	52I	
				1.23	CO0443 POINT PLEASANT RD			
				1.33		4	48I	
				1.56	MDO010 ARUNDEL EXPWY			16,275
				1.56	STRUC #2122			
		UNDIVIDED		1.75		4	52I	
		DIVIDED		2.02		4	66I	
		UNDIVIDED		2.09	MDO002 GOV RITCHIE HWY	4	50I	
				2.13	MDO003BU CRAIN HWY			

ROUTE NUMBER.....MD 295
INVENTORY DIRECTION...NORTH
NAME: BALTIMORE WASHINGTON PKWY

FEDERAL R	URB-FRWY/EXPWY	DIVIDED	FULL	0.00	PRINCE GEORGES CO/L	4	48I	61,650
				0.00	STRUC #P FH01 PATUXENT RIVER			
				2.50	MDO198 LAUREL-FT MEADE RD			53,675
				2.50	STRUC #AAFH03			
				3.50	STRUC #AAFH01 LITTLE PATUXENT RIVER			
				4.25	MDO032 SAVAGE RD			62,050
				4.25	STRUC #2215			
PRIMARY				6.20	END US GOVT MAINTENANCE			

* A, B = UNIMPROVED; C = GRADED & DRAINED; D, E = SOIL, GRAVEL, STONE; F, G = LOW TYPE BITUMINOUS;
H, I = HIGH TYPE BITUMINOUS; J = CONCRETE; K = BRICK; L = BLOCK

STATE HIGHWAY ADMINISTRATION OF MARYLAND
HIGHWAY INFORMATION SERVICES DIVISION
DATA SUPPORT GROUP

PAGE..... 35

STATE HIGHWAY LOCATION REFERENCE

ROUTE NUMBER..... MD 295 CONTINUED
INVENTORY DIRECTION... NORTH
NAME: BALTIMORE WASHINGTON PKWY

COUNTY-ANNE ARUNDEL
SHA DISTRICT..... 5
DATE..... 12/31/94

SYSTEM STATE....	FUNCTIONAL CLASS	HWY TYPE	ACCESS CTL	MILEPOINT	MILEPOINT DESCRIPTION	MARKED LANES	SURFACE WIDTH/TYPE*	AADT	
PRIMARY	R	URB-FRWY/EXPWY	DIVIDED	FULL	6. 20	BEGIN STATE MAINTENANCE	4	48I	62,050
					6. 45 MD0175	JESSUP RD			57,985
					6. 45	STRUC #2023			
					8. 24 MD0176B	NO NAME			
					8. 24	STRUC #2184			
					8. 95 MD0176	DORSEY RD			56,375
					8. 95	STRUC #2022			
					9. 96	STRUC #2021 PINEY RUN			
					10. 37	VARIABLE MESSAGE SIGN #506. (NB/L)			
					10. 39 CO0575	HANOVER RD			
					10. 39	STRUC #2020			
					11. 39 CO0582	RIDGE RD			
					11. 39	STRUC #2019			
					11. 71	R/R #ATK 529 607 R			
					11. 71	STRUC #2018 STONEY RUN			
					11. 85 IS0195	METROPOLITAN BLVD			65,525
					11. 85	STRUC #2130			
					11. 85	EXIT #2			
					12. 06	RAMP 7 TO IS 195			
					12. 06	STRUC #2016			
					12. 26 CO0008	WINTERSON RD			
					12. 26	STRUC #2015			
					13. 06 CO0006	W NURSERY RD			64,775
					13. 06	STRUC #2014			
					13. 84		5	60I	
					13. 93 CO0017	HAMMONDS FERRY RD			
					13. 93	STRUC #2013			
					14. 23 IS0695	BALTO BELTWAY			60,475
					14. 23	STRUC #2099 & #2003			
					14. 23	EXIT #7			
					14. 61	VARIABLE MESSAGE SIGN #507 (NB/L)			
					14. 64 MD016B	NURBERY RD			
					14. 64	STRUC #2012			
					14. 77		6	72I	
					15. 10	STRUC #2011 PATAPSCO RIVER			
					15. 10	BALTIMORE CO/L			

* A, B = UNIMPROVED; C = GRADED & DRAINED; D, E = SOIL, GRAVEL, STONE; F, G = LOW TYPE BITUMINOUS;
H, I = HIGH TYPE BITUMINOUS; J = CONCRETE; K = BRICK; L = BLOCK

PAGE..... 35

STATE HIGHWAY ADMINISTRATION OF MARYLAND
HIGHWAY INFORMATION SERVICES DIVISION
DATA SUPPORT GROUP

STATE HIGHWAY LOCATION REFERENCE

ROUTE NUMBER..... US 301
INVENTORY DIRECTION... NORTH
NAME: JOHN HANSON HWY

COUNTY-ANNE ARUNDEL
SHA DISTRICT..... 5
DATE..... 12/31/94

SYSTEM	FUNCTIONAL CLASS	HWY TYPE	ACCESS CTL	MILEPOINT	MILEPOINT DESCRIPTION	MARKED LANES	SURFACE WIDTH/TYPE*	AADT
				0.00	SEE IS 595			
				0.00	PRINCE GEORGES CO/L			
				10.62	SEE IS 595 (BACK)			
				10.62	SEE US 50 (AHEAD)			
				19.88	QUEEN ANNES CO/L			

ROUTE NUMBER..... MD 387
INVENTORY DIRECTION... NORTH
NAME: SPA RD

SECONDARY R	URB-COLLECTOR	UNDIVIDED	NONE	0.00	CO2869	FERRY POINT RD (BACK)	2	20I	5,750
				0.52	MD0788A	OLD FOREST DR	2	34I	
MUNICIPAL U				0.57		IN CORP LMTS ANNAPOLIS			
				0.57		END STATE MAINTENANCE			
				0.57		BEGIN MUNICIPAL MAINTENANCE			
				0.66	CO5464	FOREST DR			
				0.72			2	42I	
	URB-OTHER PRIN ART			0.87	MU1500	HILLTOP LA	3	40I	
				1.10			3	37I	
				1.19			2	30I	
				1.25			2	22I	
				1.39			2	30I	
				1.65			1	22I	
				1.75	MD0450	WEST ST			

ROUTE NUMBER..... MD 393
INVENTORY DIRECTION... NORTH
NAME: OLD SOLOMONS ISLAND RD

SECONDARY R	URB-LOCAL	UNDIVIDED	NONE	0.00	MD0002	SOLOMONS ISLAND RD	2	30I	5,199
				0.03			2	22I	
U				0.15		IN CORP LMTS ANNAPOLIS			
				0.26	CO2836	FOREST DR	3	33I	
				0.45			2	22I	
		DIVIDED		0.61			2	36I	
				0.63	MD0450	WEST ST			

* A, B = UNIMPROVED; C = GRADED & DRAINED; D, E = SOIL, GRAVEL, STONE; F, G = LOW TYPE BITUMINOUS;
H, I = HIGH TYPE BITUMINOUS; J = CONCRETE; K = BRICK; L = BLOCK

STATE HIGHWAY ADMINISTRATION OF MARYLAND
HIGHWAY INFORMATION SERVICES DIVISION
DATA SUPPORT GROUP

STATE HIGHWAY LOCATION REFERENCE

ROUTE NUMBER..... MD 408
INVENTORY DIRECTION... EAST
NAME: MT ZION RD

COUNTY--ANNE ARUNDEL
SHA DISTRICT..... 5
DATE..... 12/31/94

SYSTEM	FUNCTIONAL CLASS	HWY TYPE	ACCESS CTL	MILEPOINT	MILEPOINT DESCRIPTION	MARKED LANES	SURFACE WIDTH/TYPE*	AADT
SECONDARY R	RUR-MAJOR COLLECTOR	UNDIVIDED	NONE	0.00	MD0004 SOUTHERN MD BLVD	2	24I	9,550
				0.00	MD0980A BUSCHS FRONTAGE RD (BACK)			
				0.00	STRUC #2220			
				0.10	MD0408B NO NAME			
				0.15	MD0794 OLD MD 416			
				0.27		2	22I	
				0.62	CO3549 SANDS RD			3,625
				1.32		2	32I	
				1.38		2	22I	
				1.78		2	25I	
				1.92		2	24I	
				2.25		2	22I	
				2.45		2	24I	
				2.52		2	22I	
				2.75		2	24I	
				3.11		2	22I	
				3.44		2	24I	
	RUR-MINOR ARTERIAL			4.19	MD0259 GREENOCK RD			5,250
				4.27		2	22I	
				4.36		2	24I	
				5.58		2	35I	
				5.62	MD0002 SOLOMONS ISLAND RD			
				5.62	MD0422 BAYARD RD			

ROUTE NUMBER..... MD 408A
INVENTORY DIRECTION... WEST
NAME: PATUXENT RIVER WETLAND PK ENT

SECONDARY R	RUR-LOCAL	UNDIVIDED	NONE	0.00	MD0408B NO NAME	2	24I	
				0.42	CUL DE SAC			

ROUTE NUMBER..... MD 408B
INVENTORY DIRECTION... NORTH
NAME: NO NAME

SECONDARY R	RUR-LOCAL	UNDIVIDED	NONE	0.00	MD0408 MT ZION RD	2	22I	
				0.02	MD0408A PATUXENT RIVER WETLAND PARK ENT			
				0.05	ROAD END			

* A, B = UNIMPROVED; C = GRADED & DRAINED; D, E = SOIL, GRAVEL, STONE; F, G = LOW TYPE BITUMINOUS;
H, I = HIGH TYPE BITUMINOUS; J = CONCRETE; K = BRICK; L = BLOCK

STATE HIGHWAY ADMINISTRATION OF MARYLAND
HIGHWAY INFORMATION SERVICES DIVISION
DATA SUPPORT GROUP

STATE HIGHWAY LOCATION REFERENCE

ROUTE NUMBER..... MD 422
INVENTORY DIRECTION... EAST
NAME: BAYARD RD

COUNTY-ANNE ARUNDEL
SHA DISTRICT..... 5
DATE..... 12/31/94

SYSTEM	FUNCTIONAL CLASS	HWY. TYPE	ACCESS CTL	MILEPOINT	MILEPOINT DESCRIPTION	MARKED LANES	SURFACE WIDTH/TYPE*	AADT
SECONDARY R	RUR-MINOR COLLECTOR	UNDIVIDED	NONE	0.00	C03534 BAYARD RD (BACK)	2	22I	1,175
				0.11		2	24I	
				1.91				1,350
				2.91				
				3.04	MD0002 SOLOMONS ISLAND RD	2	22I	
				3.04	MD0405 MT ZION RD			

ROUTE NUMBER..... MD 423
INVENTORY DIRECTION... EAST
NAME: FAIRHAVEN RD

SECONDARY R	RUR-MINOR COLLECTOR	UNDIVIDED	NONE	0.00	MD0002 SOLOMONS ISLAND RD	2	24I	1,025
				0.00	C03535 JEWELL RD (BACK)			
				0.18		2	20I	
				1.78		2	22I	
				1.87	C03501 TOWN POINT RD	2	20I	
				2.44	STRUC #2068 HERRING BAY			
				2.79	C03512 FAIRHAVEN RD (AHEAD)			
				2.79	C03513 ARUNDEL RD			

ROUTE NUMBER..... MD 424
INVENTORY DIRECTION... NORTH
NAME: DAVIDSONVILLE RD

SECONDARY R	RUR-MINOR ARTERIAL	UNDIVIDED	NONE	0.00	MD0214 CENTRAL AVE	2	24I	10,625
				0.00	C02735 BIRDSVILLE RD (BACK)			
				0.19		2	36I	
				0.34		2	24I	
				1.45		2	22I	
				2.34		2	24I	
		PART		2.51	MD0909 MD 424 SERVICE RD			
				2.51	C02712 RUTLAND RD			
				2.57		2	36I	
		DIVIDED		2.72		3	36I	
				2.89		4	48I	
				3.32	IS0595 JOHN HANSON HWY			10,325
				3.32	STRUC #2028			
				3.32	EXIT #16			

* A, B = UNIMPROVED; C = GRADED & DRAINED; D, E = SOIL, GRAVEL, STONE; F, G = LOW TYPE BITUMINOUS;
H, I = HIGH TYPE BITUMINOUS; J = CONCRETE; K = BRICK; L = BLOCK

STATE HIGHWAY ADMINISTRATION OF MARYLAND
HIGHWAY INFORMATION SERVICES DIVISION
DATA SUPPORT GROUP

PAGE..... 39

STATE HIGHWAY LOCATION REFERENCE

ROUTE NUMBER.....MD 424 CONTINUED
INVENTORY DIRECTION...NORTH
NAME: DAVIDSONVILLE RD

COUNTY-ANNE ARUNDEL
SHA DISTRICT.....5
DATE.....12/31/94

SYSTEMSTATE....	FUNCTIONAL CLASS	HWY TYPE	ACCESS CTL	MILEPOINT	MILEPOINT DESCRIPTION	MARKED LANES	SURFACE WIDTH/TYPE*	AADT
SECONDARY R	RUR-MINOR ARTERIAL	DIVIDED	NONE	3.56	CO2713 ROSSBACK RD	4	48I	10,325
		UNDIVIDED		3.72		2	24I	
	URB-OTHER PRIN ART			5.85	MD0450 DEFENSE HWY			13,050
				6.35	CO4093 LAYTON BT	2	22I	
				7.23	CO2697 FARRELL BT	2	23I	
				7.35	CO2637 REIDEL RD	3	36I	17,625
				7.45		4	48I	
				7.80	CO2639 DUKE OF KENT DR			
				8.19		3	36I	
				8.24	CO2633 CONWAY RD (AHEAD)			
				8.24	MD0003 ROBERT CRAIN HWY			

ROUTE NUMBER.....MD 435
INVENTORY DIRECTION...NORTH
NAME: TAYLOR AVE

MUNICIPAL U	URB-MINOR ARTERIAL	UNDIVIDED	NONE	0.00	MD0450 WEST ST	2	21I	12,075
				0.06		2	24I	
				0.12		2	30I	
				0.20		2	26I	
SECONDARY				0.31	END MUNICIPAL MAINTENANCE			
				0.31	BEGIN STATE MAINTENANCE			
				0.33	MU0520 CEDAR PARK RD	2	24I	
	URB-COLLECTOR			0.81	MD0070 ROWE BLVD	2	40I	
				0.88		4	40I	
				0.92	MD0436 RIDGELY AVE	2	30I	
				0.99	MU0120 ANNAPOLIS BT	3	30I	
NAME: ANNAPOLIS ST				0.99				
				1.05		2	24I	
				1.17	MD0450 KING GEORGE BT			

ROUTE NUMBER.....MD 436
INVENTORY DIRECTION...NORTH
NAME: RIDGELY AVE

SECONDARY U	URB-COLLECTOR	UNDIVIDED	NONE	0.00	MD0435 TAYLOR AVE	2	30I	4,875
				0.04		2	24I	
				0.20	MU2090 MELVIN AVE			

* A, B = UNIMPROVED; C = GRADED & DRAINED; D, E = SOIL, GRAVEL, STONE; F, G = LOW TYPE BITUMINOUS;
H, I = HIGH TYPE BITUMINOUS; J = CONCRETE; K = BRICK; L = BLOCK

PAGE..... 39

STATE HIGHWAY ADMINISTRATION OF MARYLAND
HIGHWAY INFORMATION SERVICES DIVISION
DATA SUPPORT GROUP

STATE HIGHWAY LOCATION REFERENCE

ROUTE NUMBER..... MD 436 CONTINUED
INVENTORY DIRECTION.... NORTH
NAME: RIDGELY AVE

COUNTY-ANNE ARUNDEL
SHA DISTRICT..... 3
DATE..... 12/31/94

SYSTEM STATE....	FUNCTIONAL CLASS	HWY TYPE	ACCESS CTL	MILEPOINT	MILEPOINT DESCRIPTION	MARKED LANES	SURFACE WIDTH/TYPE*	AADT
SECONDARY R	URB-COLLECTOR	UNDIVIDED	NONE	0.47	STRUC #2081 WEEMS CREEK	2	24I	4,875
				0.47	OUT CORP LMTS ANNAPOLIS			
				0.72	MD0783 RIVERVIEW AVE			
				0.82	IS0595 JOHN HANBON HWY			
				0.82	STRUC #2037			
				0.84		2	22I	
				0.97	MD0784 ACORN DR			
				1.14	CO2776 RIDGELY AVE (AHEAD)			

ROUTE NUMBER..... MD 450
INVENTORY DIRECTION.... EAST
NAME: DEFENSE HWY

SECONDARY	RUR-MAJOR COLLECTOR	DIVIDED	NONE	0.00	SEE MD 3			
		UNDIVIDED		0.00	PRINCE GEORGES CO/L			
				0.22	MD0003 ROBERT CRAIN HWY (BACK)	4	48I	17,175
				0.34				
				0.55		2	24I	
				0.73		2	26I	
				0.94	CO2682 TARRYTOWN AVE			
				1.90		2	35I	
				1.98	MD0424 DAVIDSONVILLE RD	2	44I	6,750
				2.06		2	24I	
				4.83	STRUC #2073 NORTH RIVER			
				4.84	CO2624 ST STEPHENS CHURCH RD			7,725
				4.88	CO2712 RUTLAND RD			
				5.77	STRUC #2072 BACON RIDGE BRANCH			
				7.16	CO2815 SOUTH HAVEN RD			
				7.16	CO2619 CROWNSVILLE RD			
				7.54	IS0097 NO NAME			
				7.54	STRUC #2157			
	URB-MINOR ARTERIAL	DIVIDED		8.00		2	22I	
		UNDIVIDED		8.11				
				8.21		2	24I	
				8.98		2	22I	
				9.19		2	33I	
				9.23		3	51I	
	URB-OTHER PRIN ART			9.28	MD0178 GENERALS HWY	4	48I	32,950
				9.45	CO2801 JENNIFER RD			
				9.57	IS0595 JOHN HANSON HWY			

* A, B = UNIMPROVED; C = GRADED & DRAINED; D, E = SOIL, GRAVEL, STONE; F, G = LOW TYPE BITUMINOUS;
H, I = HIGH TYPE BITUMINOUS; J = CONCRETE; K = BRICK; L = BLOCK

STATE HIGHWAY ADMINISTRATION OF MARYLAND
HIGHWAY INFORMATION SERVICES DIVISION
DATA SUPPORT GROUP

STATE HIGHWAY LOCATION REFERENCE

ROUTE NUMBER..... MD 450 CONTINUED
INVENTORY DIRECTION... EAST
NAME: DEFENSE HWY

COUNTY--ANNE ARUNDEL
SHA DISTRICT..... 5
DATE..... 12/31/94

SYSTEM STATE....	FUNCTIONAL CLASS	HWY TYPE	ACCESS CTL	MILEPOINT	MILEPOINT DESCRIPTION	MARKED LANES	SURFACE WIDTH/TYPE*	AADT
SECONDARY R	URB-OTHER PRIN ART	UNDIVIDED	NONE	9.57	STRUC #2032	4	48I	32,950
NAME: WEBB ST				9.74				31,825
				9.74				
				9.74	CO2749 RIVA RD			
		DIVIDED		9.92		4	56I	
				9.98	MD0002 SOLOMONS ISLAND RD	4	60I	32,325
U				10.08	IN CORP LMTB ANNAPOLIS			
				10.14	MD0393 OLD SOLOMONS ISLAND RD			
		UNDIVIDED		10.22		4	53I	
				10.29		4	48I	
				10.71	MU0650 CHINGUAPIN ROUND RD			
				10.78	MU0060 ADMIRAL DR			
				11.04		2	26I	
				11.34	MU1300 GLEN AVE			
				11.44		2	28I	
MUNICIPAL				11.74	MDO435 TAYLOR AVE			14,775
				11.74	END STATE MAINTENANCE			
				11.74	BEGIN MUNICIPAL MAINTENANCE			
				11.81	MDO387 SPA RD	2	32I	
				12.09		2	35I	
				12.17		2	42I	
				12.26	MU0460 CALVERT ST	2	33I	
NAME: CHURCH CIR				12.39		2	37I	
				12.39				
				12.46	MU1920 MAIN ST	2	26I	12,625
NAME: COLLEGE AVE				12.50		2	36I	
				12.50				
				12.57	MDO070 ROWE BLVD	2	40I	
				12.63		2	27I	
NAME: KING GEORGE ST				12.78		2	35I	
				12.78				
SECONDARY				12.78	MU1710 KING GEORGE ST			
				13.07	END MUNICIPAL MAINTENANCE			
				13.07	BEGIN STATE MAINTENANCE			
				13.09		2	30I	
				13.13	STRUC #2071 COLLEGE CREEK			
				13.18		2	27I	
				13.33		3	32I	
				13.43	MDO435 ANNAPOLIS ST	3	38I	16,025
				13.68		2	30I	
				13.83		2	24J	
R				14.10	STRUC #2070 SEVERN RIVER			

* A, B = UNIMPROVED; C = GRADED & DRAINED; D, E = SOIL, GRAVEL, STONE; F, G = LOW TYPE BITUMINOUS;
H, I = HIGH TYPE BITUMINOUS; J = CONCRETE; K = BRICK; L = BLOCK

STATE HIGHWAY ADMINISTRATION OF MARYLAND
HIGHWAY INFORMATION SERVICES DIVISION
DATA SUPPORT GROUP

STATE HIGHWAY LOCATION REFERENCE

ROUTE NUMBER.....MD 450 CONTINUED
INVENTORY DIRECTION...EAST
NAME: KING GEORGE ST

COUNTY--ANNE ARUNDEL
SHA DISTRICT.....5
DATE.....12/31/94

SYSTEMSTATE....	FUNCTIONAL CLASS	HWY TYPE	ACCESS CTL	MILEPOINT	MILEPOINT DESCRIPTION	MARKED LANES	SURFACE WIDTH/TYPE*	AADT
SECONDARY R	URB-OTHER PRIN ART	UNDIVIDED	NONE	14.10	OUT CORP LMTS ANNAPOLIS	2	24J	16,025
		DIVIDED		14.24	MDO648AB NO NAME	2	24I	
				14.37		4	48I	
NAME: GOV RITCHIE HWY				14.41	MDO648A BALTO ANNAPOLIS BLVD	4	48I	
				14.41		3	36I	
		UNDIVIDED		15.51		1	15I	
				15.64		1	12I	
				15.71		2	24I	
				15.81				
				15.83	UB0050 JOHN HANSON HWY/BLUE STAR MEM HWY			
				15.83	MDO002 GOV RITCHIE HWY (AHEAD)			
				15.83	STRUC #2100 & #2101			
				15.83	EXIT #27			

ROUTE NUMBER.....MD 468
INVENTORY DIRECTION...NORTH
NAME: SHADYSIDE RD

SECONDARY R	RUR-MINOR COLLECTOR	UNDIVIDED	NONE	0.00	C04653 SHADYSIDE RD	2	24I	7,125
				0.00	C03377 W SHADYSIDE RD (BACK)			
				0.09	C03372 STEAMBOAT RD			
	RUR-MAJOR COLLECTOR			0.72				
				0.89	C03396 CEDARHURST RD			
				1.15	C03409 COLUMBIA BEACH RD			
NAME: MUDDY CREEK RD				2.83	MD0256 DEALE CHURCHTON RD			8,375
				2.83				
				2.95	C03345 CHALK POINT RD			
				3.81				
				6.23	MD0255 OWENSVILLE RD/GALESVILLE RD			8,850
				8.79	C03322 MILL SWAMP RD			9,525
				9.66	MD0468B MD 468 SPUR			7,950
				11.19	MD0214 CENTRAL AVE			

ROUTE NUMBER.....MD 468B
INVENTORY DIRECTION...EAST
NAME: MD 468 SPUR

SECONDARY R	RUR-LOCAL	UNDIVIDED	NONE	0.00	MD0468 MUDDY CREEK RD	2	180	
-------------	-----------	-----------	------	------	-----------------------	---	-----	--

* A, B = UNIMPROVED; C = GRADED & DRAINED; D, E = SOIL, GRAVEL, STONE; F, G = LOW TYPE BITUMINOUS;
H, I = HIGH TYPE BITUMINOUS; J = CONCRETE; K = BRICK; L = BLOCK

STATE HIGHWAY ADMINISTRATION OF MARYLAND
HIGHWAY INFORMATION SERVICES DIVISION
DATA SUPPORT GROUP

STATE HIGHWAY LOCATION REFERENCE

ROUTE NUMBER.....MD 468B CONTINUED
INVENTORY DIRECTION...EAST
NAME: MD 468 SPUR

COUNTY-ANNE ARUNDEL
SHA DISTRICT.....5
DATE.....12/31/94

SYSTEM ...STATE...	FUNCTIONAL CLASS	HWY TYPE	ACCESS CTL	MILEPOINT	MILEPOINT DESCRIPTION	MARKED LANES	SURFACE WIDTH/TYPE*	AADT
SECONDARY R	RUR-LOCAL	UNDIVIDED	NONE	0.03	MD0790B OLD MUDDY CREEK RD	2	18G	

ROUTE NUMBER.....MD 553A
INVENTORY DIRECTION...NORTH
NAME: SOUTH RIVER RD

SECONDARY R	URB-LOCAL	UNDIVIDED	NONE	0.00	MD0002 SOLOMONS ISLAND RD	2	24I	99
				0.00				
				0.18		2	18H	
				0.28	ROAD END			

ROUTE NUMBER.....MD 553B
INVENTORY DIRECTION...NORTH
NAME: SOUTH RIVER RD

SECONDARY R	URB-LOCAL	UNDIVIDED	NONE	0.00	ROAD END	2	14I	99
				0.06		2	24I	
				0.09	MD0553C SOUTH RIVER RD			
				0.24		2	30I	
				0.27	MD0002 SOLOMONS ISLAND RD			

ROUTE NUMBER.....MD 553C
INVENTORY DIRECTION...NORTH
NAME: SOUTH RIVER RD

SECONDARY R	URB-LOCAL	UNDIVIDED	NONE	0.00	MD0553B SOUTH RIVER RD	2	23I	99
				0.10	MD0002 SOLOMONS ISLAND RD			
				0.10	STRUC #2010			
				0.12		2	24I	
				0.25	ROAD END			

* A, B = UNIMPROVED; C = GRADED & DRAINED; D, E = SOIL, GRAVEL, STONE; F, G = LOW TYPE BITUMINOUS;
H, I = HIGH TYPE BITUMINOUS; J = CONCRETE; K = BRICK; L = BLOCK

STATE HIGHWAY ADMINISTRATION OF MARYLAND
HIGHWAY INFORMATION SERVICES DIVISION
DATA SUPPORT GROUP

PAGE..... 44

STATE HIGHWAY LOCATION REFERENCE

ROUTE NUMBER..... IS 593
INVENTORY DIRECTION... EAST
NAME: JOHN HANSON HWY

COUNTY-ANNE ARUNDEL
SHA DISTRICT..... 5
DATE..... 12/31/94

SYSTEM ... STATE...	FUNCTIONAL CLASS	HWY TYPE	ACCESS CTL	MILEPOINT	MILEPOINT DESCRIPTION	MARKED LANES	SURFACE WIDTH/TYPE*	AADT
PRIMARY	RUR-INTERSTATE	DIVIDED	FULL	0.00	PRINCE GEORGES CO/L	6	76I	57,100
				0.00	STRUC #2026 PATUXENT RIVER			
				0.80	C02714 PATUXENT RIVER RD			
				0.80	STRUC #2027			
				2.15	M00424 DAVIDSONVILLE RD			51,600
				2.15	STRUC #2028			
				2.15	EXIT #16			
				3.34	C02712 RUTLAND RD	6	74I	
				3.34	STRUC #2029			
	URB-INTERSTATE			4.81		6	76I	
				5.26	STRUC #2030 SOUTH RIVER	6	76I	
				5.51		6	72I	
				6.20	C02815 SOUTH HAVEN RD			
				6.20	STRUC #2031			
				6.73	RAMP 3 TO IS 97			
				6.73	STRUC #2159			
				6.93	I80097 NO NAME (SB/L)			86,800
				6.93	STRUC #2160			
				6.93	EXIT #21			
				7.57	INTERSTATE MILE MARKER 22.0			
				7.72	RAMP 7 TO MD 665			
				7.72	STRUC #2161			
				7.99	MD 665 (WB/L)			
				7.99	STRUC #2162			
				7.99	EXIT #22			
				8.57	INTERSTATE MILE MARKER 23.0			
				8.65	M00450 DEFENSE HWY			
				8.65	STRUC #2032			
				9.10	MD 2 (SB/L)			
				9.10	STRUC #2033			
				9.10	EXIT #23			
				9.26	M00002 SOLOMONS ISLAND RD			74,050
				9.59	INTERSTATE MILE MARKER 24.0			
				9.65	C02800 ADMIRAL DR			
				9.65	STRUC #2034			
				9.70	STRUC #2035 WEEMS CREEK			
				10.37	M00070 ROWE BLVD			110,600
				10.37	STRUC #2036			
				10.37	EXIT #24			
				10.48	M00436 RIDGELY AVE			
				10.48	STRUC #2037			
				10.62	US0050 JOHN HANSON HWY (AHEAD)			

* A, B = UNIMPROVED; C = GRADED & DRAINED; D, E = SOIL, GRAVEL, STONE; F, G = LOW TYPE BITUMINOUS;
H, I = HIGH TYPE BITUMINOUS; J = CONCRETE; K = BRICK; L = BLOCK

STATE HIGHWAY ADMINISTRATION OF MARYLAND
HIGHWAY INFORMATION SERVICES DIVISION
DATA SUPPORT GROUP

STATE HIGHWAY LOCATION REFERENCE

ROUTE NUMBER.....MD 607
INVENTORY DIRECTION...NORTH
NAME: MAGOTHY BRIDGE RD

COUNTY-ANNE ARUNDEL
SHA DISTRICT.....9
DATE.....12/31/94

SYSTEM	FUNCTIONAL CLASS	HWY TYPE	ACCESS CTL	MILEPOINT	MILEPOINT DESCRIPTION	MARKED LANES	SURFACE WIDTH/TYPE*	AADT
SECONDARY R	URB-MINOR ARTERIAL	UNDIVIDED	NONE	0.00	CO4919 SEABOURNE DR	2	24I	18,575
				0.00	CO2041 MAGOTHY BRIDGE RD (BACK)			
				0.00	CO2011 WOODS RD			
		DIVIDED		0.30				
				0.39	SPUR FR MD 100			
				0.39	SPUR TO MD 100			
	URB-OTHER PRIN ART			0.44	MDO100 NO NAME			
				0.49	SPUR FR MD 100			
				0.50	SPUR TO MD 100			
		UNDIVIDED		0.59				
				0.78	MDO177 MOUNTAIN RD	2	26I	
NAME: HQQ NECK RD				0.78				
				1.47		2	36I	
				1.53		2	30I	
				1.54	MDO173 FORT SMALLWOOD RD			

ROUTE NUMBER.....MD 642
INVENTORY DIRECTION...EAST
NAME: GREENLAND BEACH RD

SECONDARY R	URB-LOCAL	UNDIVIDED	NONE	0.00	MDO173 FORT SMALLWOOD RD	1	15I	99
				0.03		2	30I	
				0.03		2	38I	
				0.08	CO1577 GREENLAND BEACH RD			

ROUTE NUMBER.....MD 645B
INVENTORY DIRECTION...EAST
NAME: OLD DORSEY RD

SECONDARY R	URB-LOCAL	UNDIVIDED	NONE	0.00	ROAD END	1	16J	99
				0.01		1	22H	
				0.08	MDO645D OLD DORSEY RD			
				0.10		1	16G	
				0.12	ROAD END			

* A, B = UNIMPROVED; C = GRADED & DRAINED; D, E = SOIL, GRAVEL, STONE; F, G = LOW TYPE BITUMINOUS;
H, I = HIGH TYPE BITUMINOUS; J = CONCRETE; K = BRICK; L = BLOCK

STATE HIGHWAY ADMINISTRATION OF MARYLAND
HIGHWAY INFORMATION SERVICES DIVISION
DATA SUPPORT GROUP

STATE HIGHWAY LOCATION REFERENCE

ROUTE NUMBER.....MD 645D
INVENTORY DIRECTION....NORTH
NAME: OLD DORSEY RD

COUNTY-ANNE ARUNDEL
SHA DISTRICT.....5
DATE.....12/31/94

SYSTEM	FUNCTIONAL CLASS	HWY TYPE	ACCE88 CTL	MILEPOINT	MILEPOINT DESCRIPTION	MARKED LANES	SURFACE WIDTH/TYPE*	AADT
SECONDARY R	URB-LOCAL	UNDIVID	NONE	0.00 MDO645B	OLD DORSEY RD	2	40I	
				0.03 MDO176	DORSEY RD			

ROUTE NUMBER.....MD 648A
INVENTORY DIRECTION....NORTH
NAME: BALTO ANNAPOLIS BLVD

SECONDARY R	URB-COLLECTOR	UNDIVID	NONE	0.00 MDO450	GOV RICHIE HWY/BALTO ANNAPOLIS BLVD	2	28I	10.525
				0.02		2	24I	
				0.06 MDO648AB	NO NAME	2	22I	
				0.45		2	40I	
				0.47 MDO672	GREENBURY POINT RD			
				0.50		2	22I	
	URB-LOCAL			0.89 MDO179	ST MARGARETS RD			

ROUTE NUMBER.....MD 648AA
INVENTORY DIRECTION....NORTH
NAME: ASBURY DR

SECONDARY R	URB-LOCAL	UNDIVID	NONE	0.00 C03623	LEELYN DR	3	36I	
				0.08		2	24I	
				0.48 MDO648H	BALTO ANNAPOLIS BLVD			

ROUTE NUMBER.....MD 648AB
INVENTORY DIRECTION....WEST
NAME: NO NAME

SECONDARY R	URB-LOCAL	UNDIVID	NONE	0.00 MDO648A	BALTO ANNAPOLIS BLVD	2	26I	
				0.07 MDO450	KING GEORGE ST			
				0.07	STRUC #2080 SEVERN RIVER			
				0.10	ROAD END			

* A, B = UNIMPROVED; C = GRADED & DRAINED; D, E = SOIL, GRAVEL, STONE; F, G = LOW TYPE BITUMINOUS;
H, I = HIGH TYPE BITUMINOUS; J = CONCRETE; K = BRICK; L = BLOCK

STATE HIGHWAY ADMINISTRATION OF MARYLAND
HIGHWAY INFORMATION SERVICES DIVISION
DATA SUPPORT GROUP

STATE HIGHWAY LOCATION REFERENCE

ROUTE NUMBER..... MD 648D
INVENTORY DIRECTION... NORTH
NAME: BALTO ANNAPOLIS BLVD

COUNTY-ANNE ARUNDEL
SHA DISTRICT..... 5
DATE..... 12/31/94

SYSTEM STATE....	FUNCTIONAL CLASS	HWY TYPE	ACCESS CTL	MILEPOINT	MILEPOINT DESCRIPTION	MARKED LANES	SURFACE WIDTH/TYPE*	AADT
SECONDARY R	URB-LOCAL URB-COLLECTOR	UNDIVIDED	NONE	0.00	MD0002 GOV RITCHIE HWY	2	22I	15,500
				1.85		2	30I	
				1.97		2	22I	9,275
				2.15	CO2334 JONES STATION RD	2	24I	
				3.30		3	36I	
				3.49	CO3641 EVERGREEN RD			
				3.53		2	24I	13,925
				3.56		2	36I	
				3.61	CO2272 MCKINSEY RD			
				3.61	CO2231 RIGGS AVE			
				3.65				
				4.12		2	24I	
				4.18	MD0002 GOV RITCHIE HWY	3	41I	

ROUTE NUMBER..... MD 648E
INVENTORY DIRECTION... NORTH
NAME: BALTO ANNAPOLIS BLVD

SECONDARY R	URB-MINOR ARTERIAL	DIVIDED	NONE	0.00	MD0177 MOUNTAIN RD	3	42I	14,250
		UNDIVIDED		0.00	CO1913 JUMPERS HOLE RD (BACK)			
		DIVIDED		0.09		3	38I	21,275
		DIVIDED		0.18		2	24I	
		UNDIVIDED		0.68				
		DIVIDED		1.01				
		UNDIVIDED		1.07	CO4237 MARLEY NECK BLVD			21,275
		DIVIDED		1.38				
				1.51				14,650
				1.66		4	48I	
				1.71	STRUC #2074 MARLEY CREEK			
				1.77	MD06480 BALTO ANNAPOLIS BLVD	4	52I	
				1.77	MD0270 FURNACE BRANCH RD	4	48I	14,650
				1.99	MD0010 ARUNDEL EXPWY			
				1.99	STRUC #2116			11,975
		UNDIVIDED		2.28		2	60I	
				2.34		2	46I	19,275
				2.45	CO0706 AMBERLY RD	2	22I	
				2.97		3	41I	
		DIVIDED		3.07	MD0002 GOV RITCHIE HWY	3	36I	
				3.15		4	48I	
				3.29	MD0003BU CRAIN HWY			

* A, B = UNIMPROVED; C = GRADED & DRAINED; D, E = SOIL, GRAVEL, STONE; F, G = LOW TYPE BITUMINOUS;
H, I = HIGH TYPE BITUMINOUS; J = CONCRETE; K = BRICK; L = BLOCK

STATE HIGHWAY ADMINISTRATION OF MARYLAND
HIGHWAY INFORMATION SERVICES DIVISION
DATA SUPPORT GROUP

STATE HIGHWAY LOCATION REFERENCE

ROUTE NUMBER..... MD 648E CONTINUED
INVENTORY DIRECTION... NORTH
NAME: BALTO ANNAPOLIS BLVD

COUNTY-ANNE ARUNDEL
SHA DISTRICT..... 5
DATE..... 12/31/94

SYSTEM STATE....	FUNCTIONAL CLASS	HWY TYPE	ACCESS CTL	MILEPOINT	MILEPOINT DESCRIPTION	MARKED LANES	SURFACE WIDTH/TYPE*	AADT
SECONDARY R	URB-MINOR ARTERIAL	UNDIVIDED	NONE	3.38		2	36I	19,275
				3.64		2	30I	
		DIVIDED		3.73		4	44I	
				3.81	MDO176 DORSEY RD	4	48I	23,075
				3.81	CO3616 8TH AVE NW			
				4.29	IB0097 NO NAME			19,175
				4.29	STRUC #2060			
				4.29	EXIT #16			
		UNDIVIDED		4.43		2	48I	
				4.56		2	24I	
				4.81	CO0554 FERNDALE AVE			
				4.94	CO0242 WELLHAM AVE	2	25I	
				5.10	CO0198 ORCHARD RD	2	24I	24,775
				5.42		2	34I	
				5.50		2	24I	
				5.88		4	44I	
		DIVIDED		6.26	MDO169 W MAPLE RD	4	48I	
				6.43	IB0695 BALTO BELTWAY			17,475
				6.43	STRUC #2097			
				6.43	EXIT #5			
		UNDIVIDED		6.66	CO0164 HAMMONDS LA	4	44I	
				6.75		2	24I	
				6.95		4	40I	
				7.05	MDO170 CAMP MEADE RD/BELLE GROVE RD	4	24I	13,550
				7.14		2	24I	
				7.16	R/R #B&A 845 060 U			
				7.53	MDO168 NURSERY RD			13,175
				7.83	STRUC #2056 PATAPSCO RIVER			
				7.83	BALTIMORE CO/L			

ROUTE NUMBER..... MD 648F
INVENTORY DIRECTION... NORTH
NAME: BALTO ANNAPOLIS BLVD

SECONDARY R	URB-LOCAL	UNDIVIDED	NONE	0.00	UB0050	BLUE STAR MEMORIAL HWY	2	22I	199
				0.42			2	24I	
				0.56			1	18I	
				0.61	MD0002	GOV RITCHIE HWY			

* A, B = UNIMPROVED; C = GRADED & DRAINED; D, E = SOIL, GRAVEL, STONE; F, G = LOW TYPE BITUMINOUS;
H, I = HIGH TYPE BITUMINOUS; J = CONCRETE; K = BRICK; L = BLOCK

STATE HIGHWAY ADMINISTRATION OF MARYLAND
HIGHWAY INFORMATION SERVICES DIVISION
DATA SUPPORT GROUP

STATE HIGHWAY LOCATION REFERENCE

ROUTE NUMBER..... MD 648G
INVENTORY DIRECTION... NORTH
NAME: BALTO ANNAPOLIS BLVD

COUNTY-ANNE ARUNDEL
SHA DISTRICT..... 5
DATE..... 12/31/94

SYSTEM STATE....	FUNCTIONAL CLASS	HWY TYPE	ACCESS CTL	MILEPOINT	MILEPOINT DESCRIPTION	MARKED LANES	SURFACE WIDTH/TYPE*	AADT
SECONDARY R	URB-LOCAL	UNDIVIDED	NONE	0.00	MDO270 FURNACE BRANCH RD (BACK)	2	24I	
				0.00	MDO648E BALTO ANNAPOLIS BLVD			
				0.03	MDO648I MCGIVNEY WAY			
				0.13	ROAD END			

ROUTE NUMBER..... MD 648H
INVENTORY DIRECTION... NORTH
NAME: BALTO ANNAPOLIS BLVD

SECONDARY R	URB-MINOR ARTERIAL	UNDIVIDED	NONE	0.00	MDO002 GOV RITCHIE HWY	3	36I	15,650
				0.22	MDO648AA ASBURY DR	2	24I	
				0.29		2	36I	
				0.42		2	24I	
				0.67	CO2131 LOWER MAGOTHY BEACH RD			
				1.10	CO2126 RIVERDALE RD			
				1.38	CO2041 MAGOTHY BRIDGE RD			5,625
				1.98	CO2069 PASADENA RD			
				1.98	CO1607 CATHERINE AVE			
NAME: WATERFORD RD				2.39	MDO915 BALTO ANNAPOLIS BLVD			
				2.77	MDO100 NO NAME (EB/L)			
				2.77	STRUC #2104			
				2.81	MD 100 (WB/L)			
				2.81	STRUC #2105			
				3.49	CO1546 SOLLEY RD (AHEAD)			
				3.49	MDO177 MOUNTAIN RD			

ROUTE NUMBER..... MD 648I
INVENTORY DIRECTION... EAST
NAME: MCGIVNEY WAY

SECONDARY R	URB-LOCAL	UNDIVIDED	NONE	0.00	MDO648G BALTO ANNAPOLIS BLVD	2	26I	
				0.13	ROAD END			

* A, B = UNIMPROVED; C = GRADED & DRAINED; D, E = SOIL, GRAVEL, STONE; F, G = LOW TYPE BITUMINOUS;
H, I = HIGH TYPE BITUMINOUS; J = CONCRETE; K = BRICK; L = BLOCK

STATE HIGHWAY ADMINISTRATION OF MARYLAND
HIGHWAY INFORMATION SERVICES DIVISION
DATA SUPPORT GROUP

STATE HIGHWAY LOCATION REFERENCE

ROUTE NUMBER..... MD 652
INVENTORY DIRECTION... NORTH
NAME: OLD TELEGRAPH RD

COUNTY-ANNE ARUNDEL
SHA DISTRICT..... 5
DATE..... 12/31/94

SYSTEM ... STATE...	FUNCTIONAL CLASS	HWY TYPE	ACCESS CTL	MILEPOINT	MILEPOINT DESCRIPTION	MARKED LANES	SURFACE WIDTH/TYPE*	AADT
SECONDARY R	URB-LOCAL	UNDIVIDED	NONE	0.00	ROAD END	2	24I	4,850
				0.10		2	36I	
				0.19		2	24I	
				0.63		2	36I	
				0.68		2	40I	
				0.69	MDO176 DORSEY RD			

ROUTE NUMBER..... MD 665
INVENTORY DIRECTION... EAST
NAME: ARIS T ALLEN BLVD

PRIMARY R	URB-FRWY/EXPWY	DIVIDED	FULL	0.00	IS 595 COLLECTOR A	4	48I	46,975
				0.00	EXIT #22			
				0.28	RAMP 7 FR IS 595			
				0.28	STRUC #2161			
			PART	0.93	CO2749 RIVA RD			
				0.93	STRUC #2164			
SECONDARY				1.56	MDO002 SOLOMONS ISLAND RD			
				1.56	STRUC #2165			
				1.72				
				1.85	STRUC #2199 CHURCH CREEK	4	52I	
				1.95	MDO665A VINEYARD RD			
				1.95	IN CORP LMTB ANNAPOLIS			
				2.03	MDO665B NO NAME			
				2.43				
				2.55	MDO665C CHINGUAPIN ROUND RD	5	64I	
				2.68	CO5464 FOREST DR (AHEAD)			

ROUTE NUMBER..... MD 665A
INVENTORY DIRECTION... SOUTH
NAME: VINEYARD RD

SECONDARY R	URB-LOCAL	UNDIVIDED	NONE	0.00	MDO665 ARIS T ALLEN BLVD	2	28I	
				0.05	OP0971 VINEYARD RD (AHEAD)			

* A, B = UNIMPROVED; C = GRADED & DRAINED; D, E = SOIL, GRAVEL, STONE; F, G = LOW TYPE BITUMINOUS;
H, I = HIGH TYPE BITUMINOUS; J = CONCRETE; K = BRICK; L = BLOCK

STATE HIGHWAY ADMINISTRATION OF MARYLAND
HIGHWAY INFORMATION SERVICES DIVISION
DATA SUPPORT GROUP

STATE HIGHWAY LOCATION REFERENCE

ROUTE NUMBER.....MD 665B
INVENTORY DIRECTION...NORTH
NAME: NO NAME

COUNTY-ANNE ARUNDEL
SHA DISTRICT.....5
DATE.....12/31/94

SYSTEM	FUNCTIONAL CLASS	HWY TYPE	ACCESS CTL	MILEPOINT	MILEPOINT DESCRIPTION	MARKED LANES	SURFACE WIDTH/TYPE*	AADT
SECONDARY U	URB-LOCAL	UNDIVIDED	NONE	0.00	MD0665 ARIS T ALLEN BLVD	2	28I	
				0.07	OP5173 NO NAME			

ROUTE NUMBER.....MD 665C
INVENTORY DIRECTION...NORTH
NAME: CHINGUAPIN ROUND RD

SECONDARY U	URB-MINOR ARTERIAL	DIVIDED	NONE	0.00	MD0655 ARIS T ALLEN BLVD	4	48I	7,379
	URB-COLLECTOR			0.09	MD0665D FAIRFAX RD	2	30I	
				0.14	MU0650 CHINGUAPIN ROUND RD (AHEAD)			

ROUTE NUMBER.....MD 665D
INVENTORY DIRECTION...WEST
NAME: FAIRFAX RD

SECONDARY U	URB-MINOR ARTERIAL	UNDIVIDED	NONE	0.00	MD0665C CHINGUAPIN ROUND RD	3	38I	999
				0.02	MU1070 FAIRFAX RD (AHEAD)			

ROUTE NUMBER.....MD 665E
INVENTORY DIRECTION...NORTH
NAME: GRAND OAK DR

SECONDARY R	URB-LOCAL	UNDIVIDED	NONE	0.00	C02851 WILENOR DR	2	30I	
				0.06	MD0665F PYTHIAN DR			
				0.07	MD0002 SOLOMONS ISLAND RD			

ROUTE NUMBER.....MD 665F
INVENTORY DIRECTION...NORTH
NAME: PYTHIAN DR

SECONDARY R	URB-LOCAL	UNDIVIDED	NONE	0.00	MD0665E GRAND OAK DR	2	30I	
				0.04		2	20I	
				0.07		2	16I	
				0.19	ROAD END			

* A, B = UNIMPROVED; C = GRADED & DRAINED; D, E = SOIL, GRAVEL, STONE; F, G = LOW TYPE BITUMINOUS;
H, I = HIGH TYPE BITUMINOUS; J = CONCRETE; K = BRICK; L = BLOCK

STATE HIGHWAY ADMINISTRATION OF MARYLAND
HIGHWAY INFORMATION SERVICES DIVISION
DATA SUPPORT GROUP

STATE HIGHWAY LOCATION REFERENCE

ROUTE NUMBER.....MD 672
INVENTORY DIRECTION...EAST
NAME: GREENBURY POINT RD

COUNTY-ANNE ARUNDEL
SHA DISTRICT.....5
DATE.....12/31/94

SYSTEM	FUNCTIONAL CLASS	HWY TYPE	ACCESS CTL	MILEPOINT	MILEPOINT DESCRIPTION	MARKED LANES	SURFACE WIDTH/TYPE*	AADT
SECONDARY R	URB-COLLECTOR	UNDIVIDED	NONE	0.00	MD0648A BALTO ANNAPOLIS BLVD (BACK)	2	28I	8,199
				0.03		2	22I	
				0.19	GV0049 GREENBURY POINT RD (AHEAD)			

ROUTE NUMBER.....MD 677
INVENTORY DIRECTION...EAST
NAME: ODENTON RD

SECONDARY R	URB-COLLECTOR	UNDIVIDED	NONE	0.00	MD0170 PINEY ORCHARD PKWY	2	36I	7,773
				0.06		2	20I	
				0.28		2	22I	
				0.43		2	20I	
				0.80	CD1092 GREENWOOD ST	2	33I	
				0.83		2	36I	
				0.94	MD0175 ODENTON RD			
				0.94	MD0032AA SAPPINGTON STATION RD (AHEAD)			

ROUTE NUMBER.....IS 695
INVENTORY DIRECTION...NORTH
NAME: BALTO BELTWAY

PRIMARY R	URB-INTERSTATE	DIVIDED	FULL	0.00	MD0695 BALTO BELTWAY (BACK)	4	48J	98,425
				0.13	IS0097 NO NAME			
				0.13	STRUC #2004			
				0.13	EXIT #4			
				0.31	RAMP 6 TO IS 97			
				0.31	RAMP 1 FR IS 97			
				0.31	STRUC #2135			
				0.61		6	72J	
				0.76	MD0648E BALTO ANNAPOLIS BLVD	7	84J	103,925
				0.76	STRUC #2057			
				0.76	EXIT #5			
				1.03		7	84I	
				1.24	MD0170 CAMP MEADE RD			116,425
				1.24	STRUC #2092			
				1.24	EXIT #6			
				1.28	R/R #B&A 845 059 A			
				1.37		6	72J	

* A, B = UNIMPROVED; C = GRADED & DRAINED; D, E = SOIL, GRAVEL, STONE; F, G = LOW TYPE BITUMINOUS;
H, I = HIGH TYPE BITUMINOUS; J = CONCRETE; K = BRICK; L = BLOCK

STATE HIGHWAY ADMINISTRATION OF MARYLAND
HIGHWAY INFORMATION SERVICES DIVISION
DATA SUPPORT GROUP

STATE HIGHWAY LOCATION REFERENCE

ROUTE NUMBER..... IS 695 CONTINUED
INVENTORY DIRECTION... NORTH
NAME: BALTO BELTWAY

COUNTY-ANNE ARUNDEL
SHA DISTRICT..... 5
DATE..... 12/31/94

SYSTEM	STATE	FUNCTIONAL CLASS	HWY TYPE	ACCESS CTL	MILEPOINT	MILEPOINT DESCRIPTION	MARKED LANES	SURFACE WIDTH/TYPE*	AADT
PRIMARY	R	URB-INTERSTATE	DIVIDED	FULL	2.00		6	72I	116,425
					2.06	MD0295 BALTIMORE WASHINGTON PKWY			93,625
					2.06	STRUC #2003 & #2099			
					2.06	EXIT #7			
					2.44	MD0168 NURSERY RD			
					2.44	STRUC #2002			
					2.44	EXIT #8			
					2.85	CO0017 HAMMONDS FERRY RD			102,025
					2.92	STRUC #2001 PATAPSCO RIVER;			
					2.92	BALTIMORE CO/L			

ROUTE NUMBER..... MD 695
INVENTORY DIRECTION... NORTH
NAME: PATAPSCO FREEWAY

PRIMARY	R	URB-FRWY/EXPWY	DIVIDED	FULL	0.00	BALTO CITY LINE	4	48J	25,365
					0.00	STRUC #BCZ001 CURTIS CREEK			
					0.16	R/R #CSX 141 350 F			
					0.16	MD0710 EAST ORDNANCE RD			
					0.76	END TOLL MAINTENANCE			55,275
					0.76	BEGIN STATE MAINTENANCE			
					0.76	MD0010 ARUNDEL EXPWY			
					0.76	STRUC #AAZ010			
					0.76	EXIT #2			
					0.83	INTERSTATE MILE MARKER 1.0			
					0.93	MD 10 (SB/L)			
					0.93	STRUC #AAZ009			
					1.20	STRUC #2166 CABIN BRANCH	4	48I	
					1.67	MD0002 GOV RITCHIE HWY			59,925
					1.67				
					1.67	STRUC #2093			
					1.67	EXIT #3A			
					2.07	VARIABLE MESSAGE SIGN #509 (SB/L)			
					2.17	IS0895B HARBOR TUNNEL THRUWAY			
					2.17	STRUC #2121			
					2.17	EXIT #3B			
					2.48	IS0695 BALTO BELTWAY (AHEAD)			
					2.48	EXIT #4			

* A, B = UNIMPROVED; C = GRADED & DRAINED; D, E = SOIL, GRAVEL, STONE; F, G = LOW TYPE BITUMINOUS;
H, I = HIGH TYPE BITUMINOUS; J = CONCRETE; K = BRICK; L = BLOCK

STATE HIGHWAY ADMINISTRATION OF MARYLAND
HIGHWAY INFORMATION SERVICES DIVISION
DATA SUPPORT GROUP

STATE HIGHWAY LOCATION REFERENCE

ROUTE NUMBER..... MD 710
INVENTORY DIRECTION... EAST
NAME: EAST ORDNANCE RD

COUNTY-ANNE ARUNDEL
SHA DISTRICT..... 5
DATE..... 12/31/94

SYSTEM	FUNCTIONAL CLASS	HWY TYPE	ACCESS CTL	MILEPOINT	MILEPOINT DESCRIPTION	MARKED LANES	SURFACE WIDTH/TYPE*	AADT
SECONDARY R	URB-MINOR ARTERIAL	DIVIDED	NONE	0.00 MD0002	GOV RITCHIE HWY	4	50I	21,275
				0.00 CO3B66	WEST ORDNANCE RD (BACK)			
				0.25		4	48I	
				0.51 MD0010	STRUC #2113 FURNACE CREEK			
				0.56	ARUNDEL EXPWY			30,450
				0.56	STRUC #2112			
				0.87				12,275
				0.92	STRUC #2114 FURNACE CREEK			
		UNDIVIDED		1.10		3	48I	
				1.58		3	38I	
				1.78		3	36I	
				1.96		2	40I	
				1.98 MD0695	PATAPSCO FREEWAY			
				1.98	R/R #CSX 140 363 D			
				1.98	STRUC #BCZ001			
		DIVIDED		1.99		2	62I	
				2.10		4	60J	
				2.13		2	40J	
				2.16	MD 173 (PENNINGTON AVE)			
				2.16	BALTO CITY LINE			

ROUTE NUMBER..... MD 711
INVENTORY DIRECTION... EAST
NAME: ARUNDEL CORP RD

SECONDARY R	URB-LOCAL	DIVIDED	NONE	0.00 MD0002	GOV RITCHIE HWY	2	32I	1,599
		UNDIVIDED		0.03		2	24I	
				0.51 CO0315	ARUNDEL CORP RD			

ROUTE NUMBER..... MD 713
INVENTORY DIRECTION... NORTH
NAME: ROCKENBACH RD

SECONDARY R	URB-MINOR ARTERIAL	DIVIDED	NONE	1.90 GV0713	ROCKENBACH RD (BACK)	4	48I	14,575
		UNDIVIDED		2.39 MD0175	ANNAPOLIS RD	4	33I	17,050
NAME: RIDGE RD				2.39				
				2.45		4	58I	
				2.49		2	24I	

* A, B = UNIMPROVED; C = GRADED & DRAINED; D, E = SOIL, GRAVEL, STONE; F, G = LOW TYPE BITUMINOUS;
H, I = HIGH TYPE BITUMINOUS; J = CONCRETE; K = BRICK; L = BLOCK

STATE HIGHWAY ADMINISTRATION OF MARYLAND
HIGHWAY INFORMATION SERVICES DIVISION
DATA SUPPORT GROUP

STATE HIGHWAY LOCATION REFERENCE

ROUTE NUMBER..... MD 713 CONTINUED
INVENTORY DIRECTION... NORTH
NAME: RIDGE RD

COUNTY-ANNE ARUNDEL
SHA DISTRICT..... 5
DATE..... 12/31/94

SYSTEM STATE....	FUNCTIONAL CLASS	HWY TYPE	ACCESS CTL	MILEPOINT	MILEPOINT DESCRIPTION	MARKED LANES	SURFACE WIDTH/TYPE*	AADT
SECONDARY R	URB-MINOR ARTERIAL	UNDIVIDED	NONE	2.69				
				3.40	CO0935 SEVERN RD	2	22I	17,050
				4.80				11,275
				4.83		2	24I	
				4.86	MD0176 DORSEY RD	2	36I	
				4.86	CO0582 RIDGE RD (AHEAD)			

ROUTE NUMBER..... MD 723
INVENTORY DIRECTION... EAST
NAME: NORMAN RD

SECONDARY R	URB-LOCAL	UNDIVIDED	NONE	0.00	MD0175 JESSUP RD	2	30I	299
				0.15		2	36I	
				0.18	ROAD END			

ROUTE NUMBER..... MD 732
INVENTORY DIRECTION... NORTH
NAME: GUILFORD RD

SECONDARY R	URB-LOCAL	DIVIDED	NONE	0.00	CO3975 HERCULES RD	3	48I	11,825
		UNDIVIDED		0.03				
	URB-COLLECTOR			0.12		2	24I	
				0.62	CO0957 BROCK BRIDGE RD			
				0.67	R/R #CBX 140 889 D			
				0.67	STRUC #13029			
				0.67	HOWARD CO/L			

ROUTE NUMBER..... MD 732R
INVENTORY DIRECTION... SOUTH
NAME: DORSEY RUN RD

SECONDARY R	URB-LOCAL	UNDIVIDED	NONE	0.00	CO4912 BROCK BRIDGE RD	3	36I	
				0.06		2	24I	
				0.30		2	24J	
				0.32	STRUC #13125			
				0.32	HOWARD CO/L			

* A, B = UNIMPROVED; C = GRADED & DRAINED; D, E = SOIL, GRAVEL, STONE; F, G = LOW TYPE BITUMINOUS;
H, I = HIGH TYPE BITUMINOUS; J = CONCRETE; K = BRICK; L = BLOCK

STATE HIGHWAY ADMINISTRATION OF MARYLAND
HIGHWAY INFORMATION SERVICES DIVISION
DATA SUPPORT GROUP

STATE HIGHWAY LOCATION REFERENCE

ROUTE NUMBER..... MD 762
INVENTORY DIRECTION... NORTH
NAME: ANDOVER RD

COUNTY--ANNE ARUNDEL
SHA DISTRICT..... 5
DATE..... 12/31/94

SYSTEM	FUNCTIONAL CLASS	HWY TYPE	ACCESS CTL	MILEPOINT	MILEPOINT DESCRIPTION	MARKED LANES	SURFACE WIDTH/TYPE*	AADT
SECONDARY R	URB-MINOR ARTERIAL	UNDIVIDED	NONE	0.00	MDO162 AVIATION BLVD	3	48I	19,275
				0.04		2	24I	
				0.34	STRUC #2208 CABIN BRANCH			
				0.53	MDO170 CAMP MEADE RD			
				0.53	CO0010 ANDOVER RD (AHEAD)			

ROUTE NUMBER..... MD 778
INVENTORY DIRECTION... NORTH
NAME: OLD SOLOMONS ISLAND RD

SECONDARY R	RUR-LOCAL	UNDIVIDED	NONE	0.00	CALVERT CO/L	2	20I	399
				1.16	MDO261 FRIENDSHIP RD			

ROUTE NUMBER..... MD 778D
INVENTORY DIRECTION... NORTH
NAME: OLD SOLOMONS ISLAND RD

SECONDARY R	RUR-LOCAL	UNDIVIDED	NONE	0.00	MDO002 SOLOMONS ISLAND RD	2	12E	
				0.05		2	12F	
				0.12		2	18F	
				0.17	MDO002 SOLOMONS ISLAND RD			

ROUTE NUMBER..... MD 778E
INVENTORY DIRECTION... NORTH
NAME: OLD SOLOMONS ISLAND RD

SECONDARY R	RUR-LOCAL	UNDIVIDED	NONE	0.00	ROAD END	2	16G	
				0.02	MDO778G OLD SOLOMONS ISLAND RD	2	18G	
				0.24	MDO002 SOLOMONS ISLAND RD			

* A, B = UNIMPROVED; C = GRADED & DRAINED; D, E = SOIL, GRAVEL, STONE; F, G = LOW TYPE BITUMINOUS;
H, I = HIGH TYPE BITUMINOUS; J = CONCRETE; K = BRICK; L = BLOCK

STATE HIGHWAY ADMINISTRATION OF MARYLAND
HIGHWAY INFORMATION SERVICES DIVISION
DATA SUPPORT GROUP

STATE HIGHWAY LOCATION REFERENCE

ROUTE NUMBER..... MD 778F
INVENTORY DIRECTION... NORTH
NAME: OLD SOLOMONS ISLAND RD

COUNTY-ANNE ARUNDEL
SHA DISTRICT..... 5
DATE..... 12/31/94

SYSTEM	FUNCTIONAL CLASS	HWY TYPE	ACCESS CTL	MILEPOINT	MILEPOINT DESCRIPTION	MARKED LANES	SURFACE WIDTH/TYPE*	AADT
SECONDARY R	RUR-LOCAL	UNDIVIDED	NONE	0.00	MD0002 SOLOMONS ISLAND RD	2	200	99
				0.03		2	180	
				0.46		2	240	
				0.48	MD0002 SOLOMONS ISLAND RD			

ROUTE NUMBER..... MD 778G
INVENTORY DIRECTION... NORTH
NAME: OLD SOLOMONS ISLAND RD

SECONDARY R	RUR-LOCAL	UNDIVIDED	NONE	0.00	MD0002 SOLOMONS ISLAND RD	2	20F	
				0.03		2	14F	
				0.17		2	20E	
				0.19	MD0002 SOLOMONS ISLAND RD			

ROUTE NUMBER..... MD 778I
INVENTORY DIRECTION... NORTH
NAME: OLD SOLOMONS ISLAND RD

SECONDARY R	RUR-LOCAL	UNDIVIDED	NONE	0.00	ROAD END	2	10F	
				0.02		2	16F	
				0.08	CO3340 OWENSVILLE SUDLEY RD			

ROUTE NUMBER..... MD 778J
INVENTORY DIRECTION... NORTH
NAME: OLD SOLOMONS ISLAND RD

SECONDARY R	RUR-LOCAL	UNDIVIDED	NONE	0.00	MD0002 SOLOMONS ISLAND RD	2	18H	99
				0.04		2	16H	
				0.73		2	18H	
				0.84		2	16H	
				0.94	ROAD END			

* A, B = UNIMPROVED; C = GRADED & DRAINED; D, E = SOIL, GRAVEL, STONE; F, G = LOW TYPE BITUMINOUS;
H, I = HIGH TYPE BITUMINOUS; J = CONCRETE; K = BRICK; L = BLOCK

STATE HIGHWAY ADMINISTRATION OF MARYLAND
HIGHWAY INFORMATION SERVICES DIVISION
DATA SUPPORT GROUP

STATE HIGHWAY LOCATION REFERENCE

ROUTE NUMBER.....MD 778L
INVENTORY DIRECTION... NORTH
NAME: OLD SOLOMONS ISLAND RD

COUNTY-ANNE ARUNDEL
SHA DISTRICT.....5
DATE.....12/31/94

SYSTEM	FUNCTIONAL CLASS	HWY TYPE	ACCESS CTL	MILEPOINT	MILEPOINT DESCRIPTION	MARKED LANES	SURFACE WIDTH/TYPE*	AADT
SECONDARY R	RUR-LOCAL	UNDIVIDED	NONE	0.00	ROAD END	2	8F	
				0.09	OP1176 PORTLAND MANOR FARM RD			

ROUTE NUMBER.....MD 778M
INVENTORY DIRECTION... NORTH
NAME: OLD SOLOMONS ISLAND RD

SECONDARY R	RUR-LOCAL	UNDIVIDED	NONE	0.00	ROAD END	2	8F	
				0.04		2	16E	
				0.05	MD0002 SOLOMONS ISLAND RD			

ROUTE NUMBER.....MD 778N
INVENTORY DIRECTION... NORTH
NAME: OLD SOLOMONS ISLAND RD

SECONDARY R	RUR-LOCAL	UNDIVIDED	NONE	0.00	MD0002AB NO NAME	2	160	
				0.18	MD0002 SOLOMONS ISLAND RD			

ROUTE NUMBER.....MD 778Q
INVENTORY DIRECTION... EAST
NAME: OLD SOLOMONS ISLAND RD

SECONDARY R	RUR-LOCAL	UNDIVIDED	NONE	0.00	MD0778E OLD SOLOMONS ISLAND RD	2	160	
				0.02	MD0002 SOLOMONS ISLAND RD			

ROUTE NUMBER.....MD 779
INVENTORY DIRECTION... EAST
NAME: OLD QUARTERFIELD RD

SECONDARY R	URB-LOCAL	UNDIVIDED	NONE	0.00	ROAD END	2	15J	299
				0.06		2	220	
				0.14		2	360	
				0.15	MD0174 QUARTERFIELD RD			

* A, B = UNIMPROVED; C = GRADED & DRAINED; D, E = SOIL, GRAVEL, STONE; F, G = LOW TYPE BITUMINOUS;
H, I = HIGH TYPE BITUMINOUS; J = CONCRETE; K = BRICK; L = BLOCK

STATE HIGHWAY ADMINISTRATION OF MARYLAND
HIGHWAY INFORMATION SERVICES DIVISION
DATA SUPPORT GROUP

PAGE..... 59

STATE HIGHWAY LOCATION REFERENCE

ROUTE NUMBER..... MD 783
INVENTORY DIRECTION... NORTH
NAME: RIVERVIEW AVE

COUNTY-ANNE ARUNDEL
BHA DISTRICT..... 5
DATE..... 12/31/94

SYSTEM	FUNCTIONAL CLASS	HWY TYPE	ACCESS CTL	MILEPOINT	MILEPOINT DESCRIPTION	MARKED LANES	SURFACE WIDTH/TYPE*	AADT
SECONDARY R	URB-LOCAL	UNDIVIDED	NONE	0.00	MD0436 RIDGELY AVE	2	22I	399
				0.23	CO5462 RIVERVIEW DR			

ROUTE NUMBER..... MD 784
INVENTORY DIRECTION... EAST
NAME: ACORN DR

SECONDARY R	URB-LOCAL	UNDIVIDED	NONE	0.00	MD0436 RIDGELY AVE	2	24I	399
				0.18	MD0789 ACORN DR			
				0.18				
				0.24	ROAD END			

ROUTE NUMBER..... MD 785
INVENTORY DIRECTION... NORTH
NAME: ACORN DR

SECONDARY R	URB-LOCAL	UNDIVIDED	NONE	0.00	MD0784 ACORN DR/PAFEL RD	2	32I	99
				0.06		2	26I	
				0.10		2	24I	
				0.14		2	20I	
				0.29	CUL DE SAC			

ROUTE NUMBER..... MD 788A
INVENTORY DIRECTION... EAST
NAME: OLD FOREST DR

SECONDARY R	URB-LOCAL	UNDIVIDED	NONE	0.00	MD0387 SPA RD	2	20I	199
	U			0.02	IN CORP LMTS ANNAPOLIS			
				0.13		2	30I	
				0.17		2	39I	
				0.20	CO5464 FOREST DR			

* A, B = UNIMPROVED; C = GRADED & DRAINED; D, E = SOIL, GRAVEL, STONE; F, G = LOW TYPE BITUMINOUS;
H, I = HIGH TYPE BITUMINOUS; J = CONCRETE; K = BRICK; L = BLOCK

STATE HIGHWAY ADMINISTRATION OF MARYLAND
HIGHWAY INFORMATION SERVICES DIVISION
DATA SUPPORT GROUP

STATE HIGHWAY LOCATION REFERENCE

ROUTE NUMBER.....MD 790B
INVENTORY DIRECTION...NORTH
NAME: OLD MUDDY CREEK RD

COUNTY-ANNE ARUNDEL
SHA DISTRICT..... 5
DATE..... 12/31/94

SYSTEM	FUNCTIONAL CLASS	HWY TYPE	ACCESS CTL	MILEPOINT	MILEPOINT DESCRIPTION	MARKED LANES	SURFACE WIDTH/TYPE*	AADT
SECONDARY R	RUR-LOCAL	UNDIVIDED	NONE	0.00	ROAD END	2	100	99
				0.02	MD0468B MD 468 SPUR			

ROUTE NUMBER.....MD 794
INVENTORY DIRECTION...NORTH
NAME: OLD MD 416

SECONDARY R	RUR-LOCAL	UNDIVIDED	NONE	0.00	MD0004 SOUTHERN MD BLVD	1	16I	499
	RUR-MINOR ARTERIAL			0.04		1	16H	
				0.34	MD0258 BAY FRONT RD	2	28I	
				0.47	MD0796 NO NAME			
	RUR-LOCAL			0.50	MD0259 GREENOCK RD			
				0.59		2	22I	
				1.92	C03549 SANDS RD			
				1.99	STRUC #2067 GALLOWAY CREEK			
				2.38		2	24I	
				2.53		3	34I	
				2.65		2	24I	
				2.74	MD0408 MT ZION RD			

ROUTE NUMBER.....MD 796
INVENTORY DIRECTION...EAST
NAME: NO NAME

SECONDARY R	RUR-LOCAL	UNDIVIDED	NONE	0.00	MD0794 OLD MD 416	2	12G	
				0.03		2	100	
				0.05	ROAD END			

ROUTE NUMBER.....MD 796A
INVENTORY DIRECTION...EAST
NAME: NO NAME

SECONDARY R	RUR-LOCAL	UNDIVIDED	NONE	0.00	MD0258 BAY FRONT RD	2	20I	99
				0.05		2	16I	
				0.29	MD0258 BAY FRONT RD			

* A, B = UNIMPROVED; C = GRADED & DRAINED; D, E = SOIL, GRAVEL, STONE; F, G = LOW TYPE BITUMINOUS;
H, I = HIGH TYPE BITUMINOUS; J = CONCRETE; K = BRICK; L = BLOCK

STATE HIGHWAY ADMINISTRATION OF MARYLAND
HIGHWAY INFORMATION SERVICES DIVISION
DATA SUPPORT GROUP

PAGE..... 61

STATE HIGHWAY LOCATION REFERENCE

ROUTE NUMBER..... MD 797
INVENTORY DIRECTION... EAST
NAME: STATE CIR

COUNTY-ANNE ARUNDEL
SHA DISTRICT..... 5
DATE..... 12/31/94

SYSTEM ...STATE...	FUNCTIONAL CLASS	HWY TYPE	ACCESS CTL	MILEPOINT	MILEPOINT DESCRIPTION	MARKED LANES	SURFACE WIDTH/TYPE*	AADT
SECONDARY U	URB-LOCAL	UNDIVIDED	NONE	0.00	MU2000 MARYLAND AVE	1	24L	199
				0.00	MDO797 STATE CIR (BACK)			
				0.26	MU2000 MARYLAND AVE			
				0.26	MDO797 STATE CIR (AHEAD)			

ROUTE NUMBER..... MD 798
INVENTORY DIRECTION... NORTH
NAME: OLD GENERALS HWY

SECONDARY R	URB-COLLECTOR	UNDIVIDED	NONE	0.00	CO2752 OLD GENERALS HWY (BACK)	2	20I	399
				0.00	CO2753 SHERWOOD FOREST RD			
				0.31		3	30I	
				0.34	MDO178 GENERALS HWY			

ROUTE NUMBER..... IS 895
INVENTORY DIRECTION... NORTH
NAME: HARBOR TUNNEL THRUWAY

PRIMARY R	URB-INTERSTATE	DIVIDED	FULL	0.00	BALTIMORE CO/L	4	48J	23,550
				0.00	STRUC #BY059 PATAPSCO RIVER			
				0.00	TOLL MAINTENANCE			
				0.08		4	48I	
				0.15	IS 895B (SB/L)			
				0.15	STRUC #AAY060			
				0.15	EXIT #6			
				0.25	INTERSTATE MILE MARKER 6.0			
				0.34	IS0895B HARBOR TUNNEL THRUWAY			39,650
				0.58	IS 895B (SB/L)			
				0.80	BALTO CITY LINE			

ROUTE NUMBER..... IS 895A
INVENTORY DIRECTION... NORTH
NAME: HARBOR TUNNEL THRUWAY

SECONDARY R	URB-FRWY/EXPWY	DIVIDED	FULL	0.00	IS0097 NO NAME (BACK)	3	38I	12,850
				0.00	TOLL MAINTENANCE			

* A, B = UNIMPROVED; C = GRADED & DRAINED; D, E = SOIL, GRAVEL, STONE; F, G = LOW TYPE BITUMINOUS;
H, I = HIGH TYPE BITUMINOUS; J = CONCRETE; K = BRICK; L = BLOCK

PAGE..... 61

STATE HIGHWAY ADMINISTRATION OF MARYLAND
HIGHWAY INFORMATION SERVICES DIVISION
DATA SUPPORT GROUP

STATE HIGHWAY LOCATION REFERENCE

ROUTE NUMBER..... IS 895A CONTINUED
INVENTORY DIRECTION... NORTH
NAME: HARBOR TUNNEL THRUWAY

COUNTY-ANNE ARUNDEL
SHA DISTRICT..... 5
DATE..... 12/31/94

SYSTEM	FUNCTIONAL CLASS	HWY TYPE	ACCESS CTL	MILEPOINT	MILEPOINT DESCRIPTION	MARKED LANES	SURFACE WIDTH/TYP*	AADT
SECONDARY R	URB-FRWY/EXPWY	DIVIDED	FULL	0.26		2	24I	12,850
				0.36	IS0895B HARBOR TUNNEL THRUWAY			
				0.36	STRUC #AAY045			
				0.72	IS0895B HARBOR TUNNEL THRUWAY			
				0.72	EXIT #6A			

ROUTE NUMBER..... IS 895B
INVENTORY DIRECTION... NORTH
NAME: HARBOR TUNNEL THRUWAY

SECONDARY R	URB-FRWY/EXPWY	UNDIVIDED	FULL	0.00	MD0002 GOV RITCHIE HWY	1	19I	2,150
				0.00	TOLL MAINTENANCE			
				0.00	EXIT #6B			
				0.05		1	12I	
				0.22		1	14I	
		DIVIDED		0.25	MD0002 GOV RITCHIE HWY	2	40I	
				0.25	STRUC #2118			
				0.27		2	50J	
				0.36		4	48J	
				0.42	STRUC #2120 CABIN BRANCH			
				0.81	MD0695 BALTO BELTWAY			
				0.81	STRUC #2121			
				0.81	EXIT #3B			
				0.90		4	48I	
				1.00	IS0895A HARBOR TUNNEL THRUWAY			
				1.00	STRUC #AAY045			
				1.00	EXIT #6A			
				1.23	IS 895A (SB/L)			
				1.33	IS0895A HARBOR TUNNEL THRUWAY			14,950
				1.44	CO0164 HAMMONDB LA			
				1.44	STRUC #AAY049			
				2.20	MD0170 BELLE GROVE RD			
				2.20	STRUC #AAY056			
				2.46		2	24I	
				2.68	IS0895 HARBOR TUNNEL THRUWAY			
				2.68	STRUC #AAY060 (SB/L)			
				2.68	EXIT #6			

* A, B = UNIMPROVED; C = GRADED & DRAINED; D, E = SOIL, GRAVEL, STONE; F, G = LOW TYPE BITUMINOUS;
H, I = HIGH TYPE BITUMINOUS; J = CONCRETE; K = BRICK; L = BLOCK

STATE HIGHWAY ADMINISTRATION OF MARYLAND
HIGHWAY INFORMATION SERVICES DIVISION
DATA SUPPORT GROUP

PAGE..... 63

STATE HIGHWAY LOCATION REFERENCE

ROUTE NUMBER.....MD 908A
INVENTORY DIRECTION...NORTH
NAME: BUSCHS FRONTAGE RD

COUNTY-ANNE ARUNDEL
BHA DISTRICT..... 5
DATE.....12/31/94

SYSTEM	FUNCTIONAL CLASS	HWY TYPE	ACCESS CTL	MILEPOINT	MILEPOINT DESCRIPTION	MARKED LANES	SURFACE WIDTH/TYPE*	ADT
SECONDARY R	URB-LOCAL	UNDIVIDED	NONE	0.00	UB0050 BLUE STAR MEMORIAL HWY	1	14I	
				0.06		1	12I	
				0.11		2	24I	
				0.55	MDO179 ST MARGARETS RD			
				0.55	MDO908C WHITEHALL RD (AHEAD)			

ROUTE NUMBER.....MD 908B
INVENTORY DIRECTION...EAST
NAME: EAST COLLEGE PKWY

SECONDARY R	URB-LOCAL	UNDIVIDED	NONE	0.00	MDO931R EAST COLLEGE PKWY	2	32I	
				0.12		2	28I	
				0.19		2	20I	
				1.62		2	24I	
				2.09	MDO908D OCEANIC DR			

ROUTE NUMBER.....MD 908C
INVENTORY DIRECTION...EAST
NAME: WHITEHALL RD

SECONDARY R	URB-LOCAL	UNDIVIDED	NONE	0.00	MDO179 ST MARGARETS RD	2	24I	
				0.00	MDO908A BUSCHS FRONTAGE RD (BACK)			
				0.23		2	22I	
				0.40		2	32I	
				0.48		2	30I	
				0.66	RAMP 6 FR US 50			
				0.66	EXIT #30			
				0.73		2	26I	
				1.08		2	20I	
				1.43		2	35I	
				1.61	CO2504 WHITEHALL RD	2	20I	
				1.61				
				1.61	SPUR FR US 50			
				1.61	EXIT #31			
				2.33				
				2.41	MDO931Y HOLLY BEACH FARM RD	2	24I	
				2.50	MDO908D OCEANIC DR			

NAME: SKIDMORE DR

* A, B = UNIMPROVED; C = GRADED & DRAINED; D, E = SOIL, GRAVEL, STONE; F, G = LOW TYPE BITUMINOUS;
H, I = HIGH TYPE BITUMINOUS; J = CONCRETE; K = BRICK; L = BLOCK

STATE HIGHWAY ADMINISTRATION OF MARYLAND
HIGHWAY INFORMATION SERVICES DIVISION
DATA SUPPORT GROUP

STATE HIGHWAY LOCATION REFERENCE

ROUTE NUMBER.....MD 908D
INVENTORY DIRECTION...NORTH
NAME: OCEANIC DR

COUNTY--ANNE ARUNDEL
SHA DISTRICT.....5
DATE.....12/31/94

SYSTEM	FUNCTIONAL CLASS	HWY TYPE	ACCESS CTL	MILEPOINT	MILEPOINT DESCRIPTION	MARKED LANES	SURFACE WIDTH/TYPE*	AADT
SECONDARY R	URB-LOCAL	UNDIVIDED	NONE	0.00	MD0908C SKIDMORE DR	2	24I	
				0.04		3	36I	
				0.17	US0050 BLUE STAR MEMORIAL HWY			
				0.17	STRUC #2111			
				0.17	EXIT #32			
				0.37		2	24I	
				0.41	MD0908B EAST COLLEGE PKWY			

ROUTE NUMBER.....MD 909
INVENTORY DIRECTION...NORTH
NAME: MD 424 SERVICE RD

SECONDARY R	RUR-LOCAL	UNDIVIDED	NONE	0.00	MD0424 DAVIDSONVILLE RD	2	24I	
				0.00	CO2712 RUTLAND RD (BACK)			
				0.04		2	20I	
				0.23		2	20G	
				0.80	ROAD END			

ROUTE NUMBER.....MD 915
INVENTORY DIRECTION...NORTH
NAME: BALTO ANNAPOLIS BLVD

SECONDARY R	URB-LOCAL	UNDIVIDED	NONE	0.00	MD0648H WATERFORD RD	2	57I	599
				0.02		2	22H	
				0.47	MD0915H EMBER DR			

ROUTE NUMBER.....MD 915A
INVENTORY DIRECTION...NORTH
NAME: LONG HILL RD

SECONDARY R	URB-LOCAL	UNDIVIDED	NONE	0.00	ROAD END	2	22I	375
				0.80		2	39I	
				0.89	MD0177 MOUNTAIN RD			

* A, B = UNIMPROVED; C = GRADED & DRAINED; D, E = SOIL, GRAVEL, STONE; F, G = LOW TYPE BITUMINOUS;
H, I = HIGH TYPE BITUMINOUS; J = CONCRETE; K = BRICK; L = BLOCK

STATE HIGHWAY ADMINISTRATION OF MARYLAND
HIGHWAY INFORMATION SERVICES DIVISION
DATA SUPPORT GROUP

STATE HIGHWAY LOCATION REFERENCE

ROUTE NUMBER..... MD 915D
INVENTORY DIRECTION... WEST
NAME: IRENE AVE

COUNTY-ANNE ARUNDEL
SHA DISTRICT..... 5
DATE..... 12/31/94

SYSTEM	FUNCTIONAL CLASS	HWY TYPE	ACCESS CTL	MILEPOINT	MILEPOINT DESCRIPTION	MARKED LANES	SURFACE WIDTH/TYPE*	AADT
SECONDARY R	URB-LOCAL	UNDIVIDED	NONE	0.10	CO2091 HASTINGS LA	2	28I	
				0.10	CO2093 IRENE AVE (BACK)			
				0.13		2	25I	
				0.23	MD0915E ARCADIA RD			

ROUTE NUMBER..... MD 915E
INVENTORY DIRECTION... NORTH
NAME: ARCADIA RD

SECONDARY R	URB-LOCAL	UNDIVIDED	NONE	0.00	ROAD END	2	10I	
				0.01	MD0915D IRENE AVE			
				0.04	ROAD END			

ROUTE NUMBER..... MD 915F
INVENTORY DIRECTION... SOUTH
NAME: EDWARD DR

SECONDARY R	URB-LOCAL	UNDIVIDED	NONE	0.00	CO2091 HASTINGS LA	2	20I	
				0.03	ROAD END			

ROUTE NUMBER..... MD 915H
INVENTORY DIRECTION... WEST
NAME: EMBER DR

SECONDARY R	URB-LOCAL	UNDIVIDED	NONE	0.00	MD0915 BALTO ANNAPOLIS BLVD	2	24I	
				0.47	ROAD END			

ROUTE NUMBER..... MD 917
INVENTORY DIRECTION... NORTH
NAME: MAX BLOB PARK RD

SECONDARY R	URB-LOCAL	UNDIVIDED	NONE	0.00	MD0175AA MD 175 SPUR	2	22I	99
				0.02		2	32I	
				0.06		2	24I	

* A, B = UNIMPROVED; C = GRADED & DRAINED; D, E = SOIL, GRAVEL, STONE; F, G = LOW TYPE BITUMINOUS;
H, I = HIGH TYPE BITUMINOUS; J = CONCRETE; K = BRICK; L = BLOCK

STATE HIGHWAY ADMINISTRATION OF MARYLAND
HIGHWAY INFORMATION SERVICES DIVISION
DATA SUPPORT GROUP

STATE HIGHWAY LOCATION REFERENCE

ROUTE NUMBER.....MD 917
INVENTORY DIRECTION...NORTH
NAME: MAX BLOB PARK RD

CONTINUED

COUNTY-ANNE ARUNDEL
SHA DISTRICT.....5
DATE.....12/31/94

SYSTEM ...STATE...	FUNCTIONAL CLASS	HWY TYPE	ACCESS CTL	MILEPOINT	MILEPOINT DESCRIPTION	MARKED LANES	SURFACE WIDTH/TYPE*	AADT
SECONDARY R	URB-LOCAL	UNDIVID	NONE	0.09	OP0317 MAX BLOB PARK RD	2	24I	99

ROUTE NUMBER.....MD 931C
INVENTORY DIRECTION...EAST
NAME: SERVICE RD

SECONDARY R	URB-LOCAL	UNDIVID	NONE	0.00	MD0931D OLD MILL BOTTOM RD NORTH	2	28I	2,260
				0.11		2	20I	
				0.14	ROAD END			

ROUTE NUMBER.....MD 931D
INVENTORY DIRECTION...NORTH
NAME: OLD MILL BOTTOM RD NORTH

SECONDARY R	URB-LOCAL	UNDIVID	NONE	0.31	CO2516 OLD MILL BOTTOM RD NORTH (BACK)	2	50I	2,260
				0.33		2	28I	
				0.39		2	36I	
				0.44	MD0931G BAY DALE DR	2	30I	
				0.56		2	20I	
				0.66	MD0931C SERVICE RD			
				0.67	MD0931F ACCESS RD			

ROUTE NUMBER.....MD 931F
INVENTORY DIRECTION...WEST
NAME: ACCESS RD

SECONDARY R	URB-LOCAL	UNDIVID	NONE	0.00	MD0931D OLD MILL BOTTOM RD NORTH	2	34I	
				0.11	ROAD END			

ROUTE NUMBER.....MD 931G
INVENTORY DIRECTION...SOUTH
NAME: BAY DALE DR

SECONDARY R	URB-COLLECTOR	DIVIDED	NONE	1.06	CO4427 BAY DALE DR (BACK)	2	24I	13,520
-------------	---------------	---------	------	------	---------------------------	---	-----	--------

* A,B = UNIMPROVED; C = GRADED & DRAINED; D,E = SOIL, GRAVEL, STONE; F,G = LOW TYPE BITUMINOUS;
H, I = HIGH TYPE BITUMINOUS; J = CONCRETE; K = BRICK; L = BLOCK

STATE HIGHWAY ADMINISTRATION OF MARYLAND
HIGHWAY INFORMATION SERVICES DIVISION
DATA SUPPORT GROUP

STATE HIGHWAY LOCATION REFERENCE

ROUTE NUMBER.....MD 931G CONTINUED
INVENTORY DIRECTION...SOUTH
NAME: BAY DALE DR

COUNTY-ANNE ARUNDEL
SHA DISTRICT.....5
DATE.....12/31/94

SYSTEM	FUNCTIONAL CLASS	HWY TYPE	ACCESS CTL	MILEPOINT	MILEPOINT DESCRIPTION	MARKED LANES	SURFACE WIDTH/TYPE*	AADT
SECONDARY R	URB-COLLECTOR	DIVIDED	NONE	1.14	MD0931D OLD MILL BOTTOM RD NORTH	2	241	13,520
				1.34	UB0030 BLUE STAR MEMORIAL HWY			
				1.34	STRUC #2201			
				1.34	EXIT #28			
				1.40	MD0931H FERGOUSON RD			

ROUTE NUMBER.....MD 931H
INVENTORY DIRECTION...EAST
NAME: FERGOUSON RD

SECONDARY R	URB-LOCAL	UNDIVIDED	NONE	0.00	ROAD END	2	241	
	URB-COLLECTOR			0.38	MD0931G BAY DALE DR			999
				0.74	CO5466 OLD MILL BOTTOM RD SOUTH			

ROUTE NUMBER.....MD 931L
INVENTORY DIRECTION...SOUTH
NAME: HOLLY DR

SECONDARY R	URB-LOCAL	UNDIVIDED	NONE	0.00	MD0179 ST MARGARETS RD	2	261	
				0.04		2	221	
				0.11	CO2509 HOLLY DR			

ROUTE NUMBER.....MD 931G
INVENTORY DIRECTION...EAST
NAME: COLLEGE PKWY

SECONDARY R	URB-MINOR ARTERIAL	UNDIVIDED	NONE	4.59	CO2420 COLLEGE PKWY (BACK)	2	241	12,080
				4.72		3	361	
				4.82	MD0179 CAPE ST CLAIRE RD	2	241	
				4.94		2	441	
				4.97	MD0931R EAST COLLEGE PKWY			

* A, B = UNIMPROVED; C = GRADED & DRAINED; D, E = SOIL, GRAVEL, STONE; F, G = LOW TYPE BITUMINOUS;
H, I = HIGH TYPE BITUMINOUS; J = CONCRETE; K = BRICK; L = BLOCK

STATE HIGHWAY ADMINISTRATION OF MARYLAND
HIGHWAY INFORMATION SERVICES DIVISION
DATA SUPPORT GROUP

STATE HIGHWAY LOCATION REFERENCE

ROUTE NUMBER.....MD 931R
INVENTORY DIRECTION...NORTH
NAME: EAST COLLEGE PKWY

COUNTY-ANNE ARUNDEL
SHA DISTRICT.....5
DATE.....12/31/94

SYSTEM	FUNCTIONAL CLASS	HWY TYPE	ACCESS CTL	MILEPOINT	MILEPOINT DESCRIPTION	MARKED LANES	SURFACE WIDTH/TYPE*	AADT
SECONDARY R	URB-LOCAL	UNDIVIDED	NONE	0.00	MD0908B EAST COLLEGE PKWY	2	38I	
				0.03		3	38I	
				0.08		2	24I	
				0.15	MD0931G COLLEGE PKWY			

ROUTE NUMBER.....MD 931U
INVENTORY DIRECTION...EAST
NAME: WOODLAND CIR

SECONDARY R	URB-LOCAL	UNDIVIDED	NONE	0.37	CD2487 WOODLAND CIR (BACK)	2	20I	
				0.38	MD0179 CAPE ST CLAIRE RD			

ROUTE NUMBER.....MD 931Y
INVENTORY DIRECTION...SOUTH
NAME: HOLLYBEACH FARM RD

SECONDARY R	URB-LOCAL	UNDIVIDED	NONE	0.00	MD0908C SKIDMORE DR	2	14I	
				0.04	DP0748 HOLLYBEACH FARM RD (AHEAD)			

ROUTE NUMBER.....MD 969
INVENTORY DIRECTION...NORTH
NAME: ELEANOR DR

SECONDARY R	URB-LOCAL	UNDIVIDED	NONE	0.00	MD0168 NURSERY RD	2	10E	
				0.08	ROAD END			

ROUTE NUMBER.....MD 969A
INVENTORY DIRECTION...NORTH
NAME: FAIRVIEW AVE

SECONDARY R	URB-LOCAL	DIVIDED	NONE	0.00	MD0168 NURSERY RD	3	36I	1,799
		UNDIVIDED		0.03		2	24I	
				0.09		2	42I	
				0.11	CD0116 FAIRVIEW AVE (AHEAD)			

* A, B = UNIMPROVED; C = GRADED & DRAINED; D, E = SOIL, GRAVEL, STONE; F, G = LOW TYPE BITUMINOUS;
H, I = HIGH TYPE BITUMINOUS; J = CONCRETE; K = BRICK; L = BLOCK

STATE HIGHWAY ADMINISTRATION OF MARYLAND
HIGHWAY INFORMATION SERVICES DIVISION
DATA SUPPORT GROUP

STATE HIGHWAY LOCATION REFERENCE

ROUTE NUMBER.....MD 980A
INVENTORY DIRECTION...SOUTH
NAME: MD 4 SERVICE RD

COUNTY--ANNE ARUNDEL
SHA DISTRICT..... 5
DATE..... 12/31/94

SYSTEM ...STATE...	FUNCTIONAL CLASS	HWY TYPE	ACCESS CTL	MILEPOINT	MILEPOINT DESCRIPTION	MARKED LANES	SURFACE WIDTH/TYPE*	AADT
SECONDARY R	RUR-LOCAL	DIVIDED	NONE	0.00	MD0004 SOUTHERN MARYLAND BLVD	2	24I	
				0.00	MD0408 MT ZION RD (BACK)			
				0.00	STRUC #2220			
		UNDIVIDED		0.13				
				0.33		2	20I	
				0.68		2	22I	
				1.07	MD0980E PLUMMER LA			

ROUTE NUMBER.....MD 980B
INVENTORY DIRECTION...SOUTH
NAME: MD 4 SERVICE RD

SECONDARY R	RUR-LOCAL	UNDIVIDED	NONE	0.00	C03547 WRIGHTON RD	2	20G	
				0.83		2	18G	
				1.68		2	20I	
				1.79		2	18I	
				1.93		2	16G	
				2.03	ROAD END			

ROUTE NUMBER.....MD 980C
INVENTORY DIRECTION...NORTH
NAME: FISHERS STATION RD

SECONDARY R	RUR-LOCAL	UNDIVIDED	NONE	0.00	C03540 FISHERS STATION RD (BACK)	2	20G	99
				0.47		1	16G	
				0.52	MD0004 SOUTHERN MARYLAND BLVD			

ROUTE NUMBER.....MD 980E
INVENTORY DIRECTION...SOUTH
NAME: PLUMMER LA

SECONDARY R	RUR-LOCAL	UNDIVIDED	NONE	0.00	MD0004 SOUTHERN MARYLAND BLVD	1	20I	
				0.04		2	28I	
				0.05	MD0980A MD 4 SERVICE RD			
				0.13	C03548 PLUMMER LA (AHEAD)			

* A, B = UNIMPROVED; C = GRADED & DRAINED; D, E = SOIL, GRAVEL, STONE; F, G = LOW TYPE BITUMINOUS;
H, I = HIGH TYPE BITUMINOUS; J = CONCRETE; K = BRICK; L = BLOCK

STATE HIGHWAY ADMINISTRATION OF MARYLAND
HIGHWAY INFORMATION SERVICES DIVISION
DATA SUPPORT GROUP

STATE HIGHWAY LOCATION REFERENCE

ROUTE NUMBER..... MD 990
INVENTORY DIRECTION... NORTH
NAME: NO NAME

COUNTY-ANNE ARUNDEL
SHA DISTRICT..... 5
DATE..... 12/31/94

SYSTEM ... STATE...	FUNCTIONAL CLASS	HWY TYPE	ACCESS CTL	MILEPOINT	MILEPOINT DESCRIPTION	MARKED LANES	SURFACE WIDTH/TYPE*	AADT
SECONDARY R	URB-LOCAL	UNDIVIDED	NONE	0.00	ROAD END	2	181	
				0.10	MD0177 MOUNTAIN RD			

ROUTE NUMBER..... MD 995
INVENTORY DIRECTION... NORTH
NAME: NO NAME

SECONDARY R	RUR-LOCAL	DIVIDED	NONE	0.00	MD0170 AVIATION BLVD	4	481	499
		UNDIVIDED		0.10		2	241	
				0.50	ROAD END			

ROUTE NUMBER..... MD 997D
INVENTORY DIRECTION... NORTH
NAME: SERVICE RD

SECONDARY R	RUR-LOCAL	DIVIDED	NONE	0.00	C05381 MORRIS TONGUE RD	2	261	
		UNDIVIDED		0.10				
				0.24	I80097 NO NAME			
				0.24	STRUC #2142			
				0.27	MD0003 ROBERT CRAIN HWY			
				0.27	STRUC #2143			
				0.29	C05460 NO NAME			

* A, B = UNIMPROVED; C = GRADED & DRAINED; D, E = SOIL, GRAVEL, STONE; F, G = LOW TYPE BITUMINOUS;
H, I = HIGH TYPE BITUMINOUS; J = CONCRETE; K = BRICK; L = BLOCK

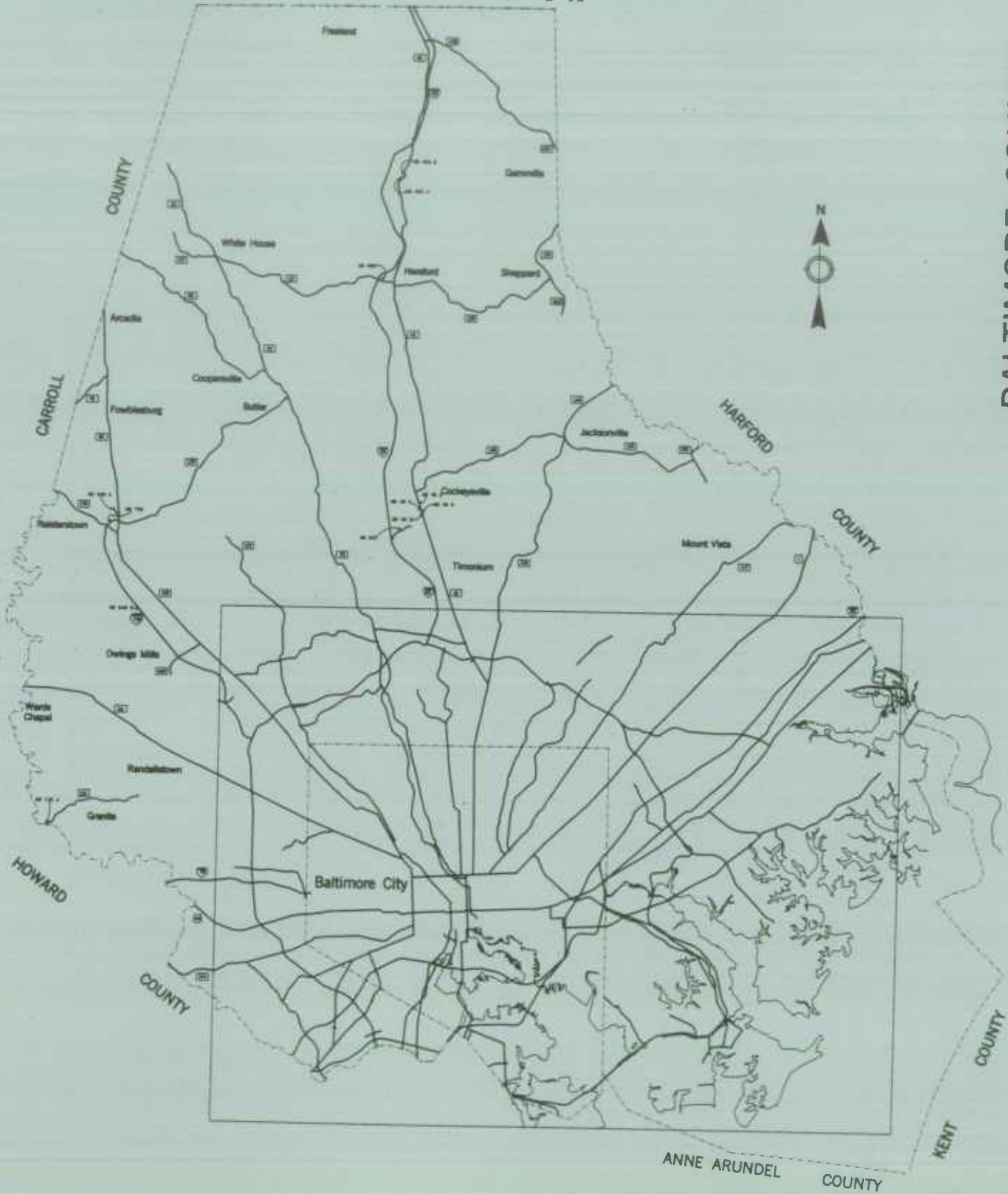
1995

HIGHWAY LOCATION REFERENCE

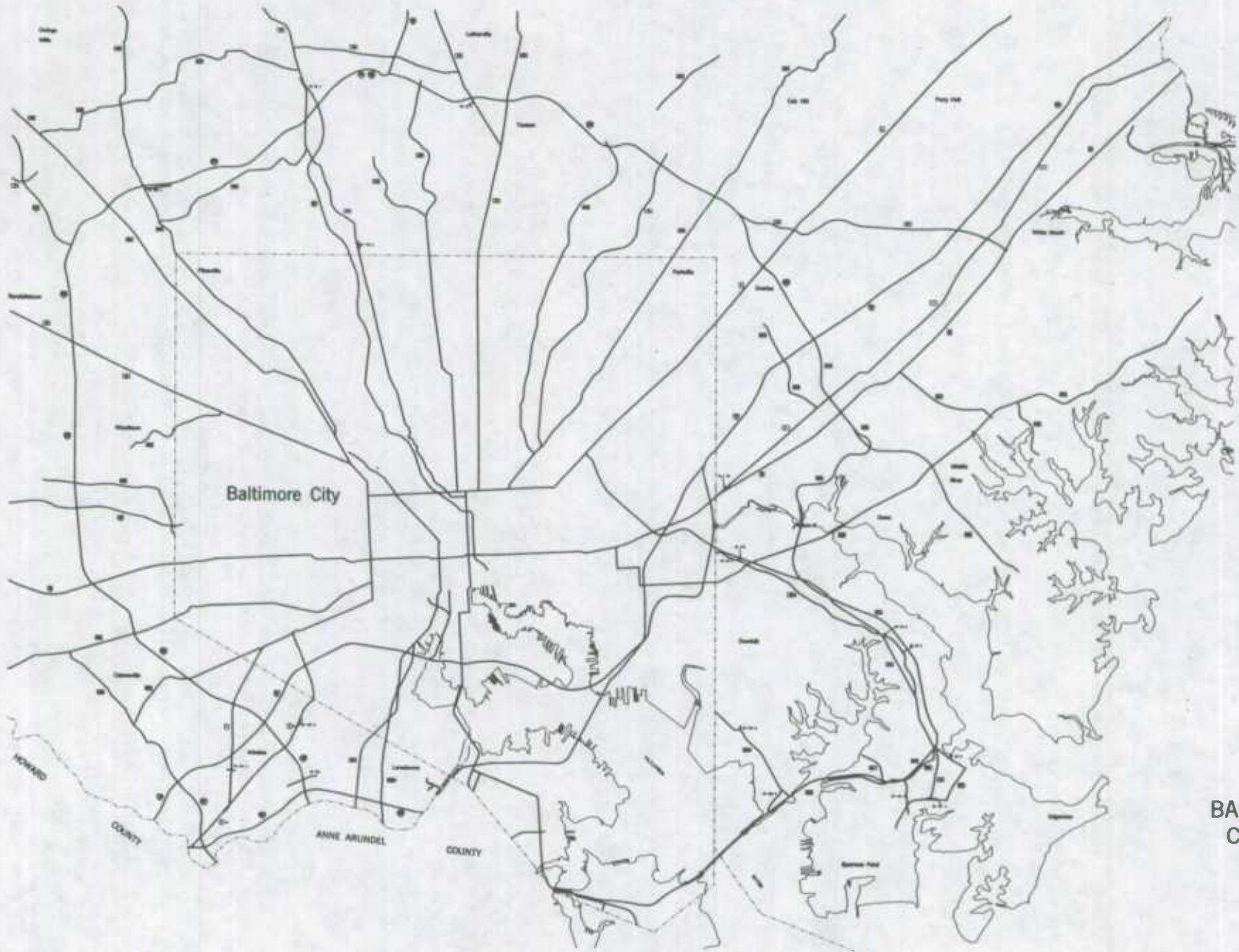
**BALTIMORE
COUNTY**

B

P E N N S Y L V A N I A




BALTIMORE COUNTY



BALTIMORE
COUNTY


APRIL 1996 3A



ROUTE ALERT LIST

BALTIMORE COUNTY

IS 695 - Reconstruction
MD 695C - New, MDTA access road



STATE HIGHWAY ADMINISTRATION OF MARYLAND
HIGHWAY INFORMATION SERVICES DIVISION
DATA SUPPORT GROUP

PAGE..... 1

STATE HIGHWAY LOCATION REFERENCE

ROUTE NUMBER..... US 1
INVENTORY DIRECTION... NORTH
NAME: WASHINGTON BLVD

COUNTY-BALTIMORE
SHA DISTRICT..... 4
DATE..... 12/31/94

SYSTEM	FUNCTIONAL CLASS	HWY TYPE	ACCESS CTL	MILEPOINT	MILEPOINT DESCRIPTION	MARKED LANES	SURFACE WIDTH/TYPE*	AADT
SECONDARY R	URB-OTHER PRIN ART	DIVIDED	NONE	0.00	HOWARD CO/L	4	48I	23,150
				0.00	STRUC #3010 PATAPSCO RIVER			
				0.05	IS0895 HARBOR TUNNEL THRUWAY			
				0.05	STRUC #H0Y014			
				0.10	RAMP 7 FR IS 895			
				0.10	STRUC #H0Y012			
				0.16	CO7109 SOUTH ST			
				0.23				
				0.31	IS0195 METROPOLITAN BLVD	4	54I	20,250
				0.31	STRUC #3342			
				0.31	EXIT #3			
		UNDIVIDED		0.54				
		DIVIDED		0.60				
		UNDIVIDED		0.74		4	44I	
				0.83	STRUC #3008			
				0.85	CO3119 CLARK BLVD			
		DIVIDED		0.89	US0001AL WASHINGTON BLVD	4	64I	14,050
				0.89				
				1.14	US0001AL WASHINGTON BLVD			
				1.14	STRUC #3011			
		UNDIVIDED		1.23		4	48I	
				1.24	STRUC #3007 HERBERT RUN			
				1.74	MDO644A FRANCIS AVE			
				1.74	STRUC #3006			
		DIVIDED		1.79				
				1.83	CO6101 TOM DAY BLVD	4	64I	
		UNDIVIDED		1.96		4	48I	
				2.05	IS0095 NO NAME			
				2.05	STRUC #3261			
				2.38	CO3071 SULPHUR SPRING RD			
				2.38	STRUC #3005			
				2.93	IS0695 BALTO BELTWAY			
				2.93	STRUC #3114			7,075
				2.93	EXIT #12A			
				3.34	CO3013 KNECHT AVE			
		DIVIDED		3.65				
				3.72	SOUTHWEST BALTO CITY LINE	4	64I	
				3.72	END STATE MAINTENANCE			
				3.72	BEGIN BALTO CITY MAINTENANCE			
		UNDIVIDED		15.69	NORTHEAST BALTO CITY LINE	4	63I	28,450
				15.69				

* A, B = UNIMPROVED; C = GRADED & DRAINED; D, E = SOIL, GRAVEL, STONE; F, G = LOW TYPE BITUMINOUS;
H, I = HIGH TYPE BITUMINOUS; J = CONCRETE; K = BRICK; L = BLOCK

PAGE..... 1

STATE HIGHWAY ADMINISTRATION OF MARYLAND
HIGHWAY INFORMATION SERVICES DIVISION
DATA SUPPORT GROUP

PAGE..... 2

STATE HIGHWAY LOCATION REFERENCE

ROUTE NUMBER..... US 1 CONTINUED
INVENTORY DIRECTION.... NORTH
NAME: BELAIR RD

COUNTY-BALTIMORE
SHA DISTRICT..... 4
DATE..... 12/31/94

SYSTEM STATE....	FUNCTIONAL CLASS	HWY TYPE	ACCESS CTL	MILEPOINT	MILEPOINT DESCRIPTION	MARKED LANES	SURFACE WIDTH/TYPE*	AADT
SECONDARY R	URB-OTHER PRIN ART	UNDIVIDED	NONE	15.69	END BALTO CITY MAINTENANCE	4	63I	28,450
				15.69	BEGIN STATE MAINTENANCE			
				15.69	MU1022 FLEETWOOD AVE (BALTO CITY)			
				15.83		4	41I	
				16.18	CO3481 TAYLOR AVE			39,200
				16.25	CO4248 FULLERTON AVE			
		DIVIDED		16.63		4	48I	
				16.76		4	44I	
				16.77	STRUC #3004 STEMMERS RUN			
				16.84		4	48I	
				17.00	IS0695 BALTO BELTWAY			31,550
				17.00	STRUC #3175			
				17.00	EXIT #32			
		UNDIVIDED		17.16		4	46I	
				17.19		4	41I	
		DIVIDED		17.30		4	40I	
				17.41	CO4458 ROSSVILLE BLVD			
		UNDIVIDED		17.51		4	41I	
		DIVIDED		17.68		4	48I	
				17.85	MD0043 WHITE MARSH BLVD			
				17.85	STRUC #3344			
		UNDIVIDED		18.01				
				18.09	STRUC #3287 WHITE MARSH RUN			
				18.56		4	40I	
		DIVIDED		19.05	CO4090 SILVER SPRING RD			23,475
		UNDIVIDED		19.22				
				19.69	CO1400 JOPPA RD	4	51I	31,975
				19.69	CO4076 EBENEZER RD			
				19.82	CO4021 JOPPA RD	4	46I	
				20.73	CO4012 KLAUSMIER RD			
				21.01	CO4036 CHAPEL RD			
				21.41	CO3975 FORGE RD	4	43I	
		DIVIDED		22.10		4	48I	
	RUR-OTHER PRIN ART			22.46	STRUC #3003 BIG GUNPOWDER FALLS			
		UNDIVIDED		23.28		4	43I	
				23.37	CO3900 MT VISTA RD			15,775
				23.83	STRUC #3002 GUNPOWDER FALLS			
				24.28		4	46I	
				24.49	CO3918 JERUSALEM RD			
				24.58				15,825
				24.59	CO3927 BRADSHAW RD			
				24.59	CO3898 SUNSHINE AVE			

* A, B = UNIMPROVED; C = GRADED & DRAINED; D, E = SOIL, GRAVEL, STONE; F, G = LOW TYPE BITUMINOUS;
H, I = HIGH TYPE BITUMINOUS; J = CONCRETE; K = BRICK; L = BLOCK

PAGE..... 2

STATE HIGHWAY ADMINISTRATION OF MARYLAND
HIGHWAY INFORMATION SERVICES DIVISION
DATA SUPPORT GROUP

PAGE..... 3

STATE HIGHWAY LOCATION REFERENCE

ROUTE NUMBER.....US 1 CONTINUED
INVENTORY DIRECTION...NORTH
NAME: BELAIR RD

COUNTY-BALTIMORE
SHA DISTRICT.....4
DATE.....12/31/94

SYSTEMSTATE....	FUNCTIONAL CLASS	HWY TYPE	ACCESS CTL	MILEPOINT	MILEPOINT DESCRIPTION	MARKED LANES	SURFACE WIDTH/TYPE*	AADT
SECONDARY R	RUR-OTHER PRIN ART	UNDIVIDED	NONE	25.02		4	43I	15,825
				26.52	STRUC #3001 LITTLE GUNPOWDER FALLS			
				26.52	HARFORD CO/L			

ROUTE NUMBER.....US 1A
INVENTORY DIRECTION...NORTH
NAME: WASHINGTON BLVD

SECONDARY R	URB-OTHER PRIN ART	DIVIDED	NONE	0.00	US0001	WASHINGTON BLVD/SOUTHWESTERN BLVD	4	48I	16,850
		UNDIVIDED		0.04		US 1 (WB/L) SOUTHWESTERN BLVD			
				0.13			4	50I	
				0.23	US0001	SOUTHWESTERN BLVD			
				0.27		STRUC #3011 HERBERT RUN			
				0.27		R/R #ATK 529 536 W			
				0.65	CO3139	SELMA AVE			
				0.65	CO3140	HALETHORPE FARMS RD			
				1.16	CO3167	RIDGE AVE			
		DIVIDED		1.36			4	48I	
				1.44			4	48J	
				1.52	CO3071	SULPHUR SPRING RD	4	58I	
				1.59			5	58I	
				1.68	IS0695	BALTO BELTWAY			21,950
				1.68		STRUC #3112			
		UNDIVIDED		1.68		EXIT #10			
				1.86			4	44I	
				2.18	MD0993B	NO NAME			
				2.28	MD0993B	NO NAME			
				2.34	CO3227	LANSDOWNE RD			
		DIVIDED		2.68	MU1281	WASHINGTON BLVD (BALTO CITY)	4	50J	16,275
				2.68					
				2.68	CO3200	HAMMONDS FERRY RD			
				2.70		BALTO CITY LINE			

ROUTE NUMBER.....MD 7
INVENTORY DIRECTION...NORTH
NAME: PHILADELPHIA RD

SECONDARY R	URB-MINOR ARTERIAL	UNDIVIDED	NONE	0.00	US0040	PULASKI HWY	3	38I	9,975
-------------	--------------------	-----------	------	------	--------	-------------	---	-----	-------

* A, B = UNIMPROVED; C = GRADED & DRAINED; D, E = SOIL, GRAVEL, STONE; F, G = LOW TYPE BITUMINOUS;
H, I = HIGH TYPE BITUMINOUS; J = CONCRETE; K = BRICK; L = BLOCK

PAGE..... 3

STATE HIGHWAY ADMINISTRATION OF MARYLAND
HIGHWAY INFORMATION SERVICES DIVISION
DATA SUPPORT GROUP

PAGE..... 4

STATE HIGHWAY LOCATION REFERENCE

ROUTE NUMBER.....MD 7 CONTINUED
INVENTORY DIRECTION....NORTH
NAME: PHILADELPHIA RD

COUNTY-BALTIMORE
SHA DISTRICT.....4
DATE.....12/31/94

SYSTEM STATE....	FUNCTIONAL CLASS	HWY TYPE	ACCESS CTL	MILEPOINT	MILEPOINT DESCRIPTION	MARKED LANES	SURFACE WIDTH/TYPE*	AADT
SECONDARY R	URB-MINOR ARTERIAL	UNDIVIDED	NONE	0.04	MD0007BA OLD PHILADELPHIA RD	2	24I	9,975
				0.66	CD5082 HAMILTON AVE			
				0.66	CD5081 ROSEDALE AVE			
				0.89	STRUC #3017 REDHOUSE CREEK			
				0.95	CD5069 CHESACO AVE			
				1.93				
				2.25	CD4453 GOLDEN RING RD	4	48I	11,875
				2.25	MD0588 GOLDEN RING RD			25,825
				2.52	MD0695 BALTO BELTWAY			
				2.52	STRUC #3190			34,450
				2.52	EXIT #34			
		DIVIDED		2.63				
				2.90	STRUC #3016 STEMMERS RUN			
				2.93	CD4458 ROSSVILLE BLVD			7,275
		UNDIVIDED		2.98				
				4.58	CD4189 KING AVE	2	22I	
				4.72	CD4465 MIDDLE RIVER RD			
				6.04	STRUC #3015 WHITE MARSH RUN			
				6.39				
				6.62	MD0043 WHITE MARSH BLVD	2	24I	
				6.62	STRUC #3218			
				6.74				
				7.14	STRUC #3014 HONEYGO RUN	2	22I	
				7.21	CD4095 EBENEZER RD			
				7.23	CD4033 COWENTON AVE			
				7.87	CD4021 JOPPA RD			
				8.63				8,825
				9.16	CD6112 NEW FORGE RD	2	36I	
				9.37	CD3952 ALLENDER RD			
				9.77	STRUC #3013 BIG GUNPOWDER FALLS			
				9.78				
				10.04	CD3940 RAPHEL RD	2	22I	
				11.32	CD3927 BRADSHAW RD			
				11.31	STRUC #3012 LITTLE GUNPOWDER FALLS			6,025
				11.51	HARFORD CO/L			

* A, B = UNIMPROVED; C = GRADED & DRAINED; D, E = SOIL, GRAVEL, STONE; F, G = LOW TYPE BITUMINOUS;
H, I = HIGH TYPE BITUMINOUS; J = CONCRETE; K = BRICK; L = BLOCK

STATE HIGHWAY ADMINISTRATION OF MARYLAND
HIGHWAY INFORMATION SERVICES DIVISION
DATA SUPPORT GROUP

PAGE..... 5

STATE HIGHWAY LOCATION REFERENCE

ROUTE NUMBER.....MD 7BA
INVENTORY DIRECTION...NORTH
NAME: OLD PHILADELPHIA RD

COUNTY-BALTIMORE
SHA DISTRICT.....4
DATE.....12/31/94

SYSTEMSTATE....	FUNCTIONAL CLASS	HWY TYPE	ACCESS CTL	MILEPOINT	MILEPOINT DESCRIPTION	MARKED LANES	SURFACE WIDTH/TYPE*	AADT
SECONDARY R	URB-LOCAL	UNDIVIDED	NONE	0.00	MD0007 PHILADELPHIA RD (BACK)	2	20I	
				0.04		2	24I	
				0.07		1	14I	
				0.13		1	16I	
				0.18	US0040 PULASKI HWY			

ROUTE NUMBER.....MD 20A
INVENTORY DIRECTION...NORTH
NAME: NORTH POINT RD

SECONDARY R	URB-LOCAL	UNDIVIDED	NONE	0.00	C07346 BALTIMORE BYPASS ST	2	40I	999
				0.06		2	30I	
				0.16	C05148 BALTIMORE ST	2	41I	
				0.33	MD0770 CONLEY ST	2	32I	
				0.46		2	18I	
				0.51	RAMP 6 TO MD 150			

ROUTE NUMBER.....MD 20B
INVENTORY DIRECTION...NORTH
NAME: NORTH POINT RD

SECONDARY R	URB-COLLECTOR	DIVIDED	NONE	0.00	MD0151 NORTH POINT BLVD	2	36I	9,675
				0.00	C05820 COVE RD (BACK)			
		UNDIVIDED		0.03		2	20I	
				0.71	C05500 TRAPPE RD	2	24I	
				1.07	C05185 GERMAN HILL RD			6,175
				1.24		2	22I	
				1.43		2	24I	
				1.79		2	22I	
				1.86		2	44I	
				1.91	C05460 MERRITT BLVD			5,975
				1.93		2	20I	
		DIVIDED		2.70		2	34I	
				2.72	MD0150 EASTERN BLVD			

* A, B = UNIMPROVED; C = GRADED & DRAINED; D, E = SOIL, GRAVEL, STONE; F, G = LOW TYPE BITUMINOUS;
H, I = HIGH TYPE BITUMINOUS; J = CONCRETE; K = BRICK; L = BLOCK

PAGE..... 5

STATE HIGHWAY ADMINISTRATION OF MARYLAND
HIGHWAY INFORMATION SERVICES DIVISION
DATA SUPPORT GROUP

STATE HIGHWAY LOCATION REFERENCE

ROUTE NUMBER..... MD 20C
INVENTORY DIRECTION... NORTH
NAME: NORTH POINT RD

COUNTY-BALTIMORE
SHA DISTRICT..... 4
DATE..... 12/31/94

SYSTEM	FUNCTIONAL CLASS	HWY TYPE	ACCESS CTL	MILEPOINT	MILEPOINT DESCRIPTION	MARKED LANES	SURFACE WIDTH/TYPE*	AADT
SECONDARY R	URB-LOCAL	UNDIVIDED	NONE	0.00	MD0151 NORTH POINT BLVD	2	20I	4,050
				1.26	MD0020E NO NAME			
				1.30	MD0151 NORTH POINT BLVD			

ROUTE NUMBER..... MD 20D
INVENTORY DIRECTION... NORTH
NAME: NORTH POINT RD

SECONDARY R	URB-MINOR ARTERIAL	UNDIVIDED	NONE	0.00	MD0718 SPARROWS POINT RD	2	22I	11,475
				0.00	C03677 NORTH POINT RD (BACK)			
				0.19		2	24I	
				0.44	MD0158 BETHLEHEM BLVD			
				0.60	RAMP 4 FR MD 151			
				0.60	STRUC #3289			
				0.68	MD0695 PATAPSCO FREEWAY			
				0.68	STRUC #3294			
				0.72	MD 158 (WB/L)			
				0.72	STRUC #3288			
				0.74	MD0151 NORTH POINT BLVD			

ROUTE NUMBER..... MD 20E
INVENTORY DIRECTION... NORTH
NAME: NO NAME

SECONDARY R	URB-LOCAL	UNDIVIDED	NONE	0.00	MD0020C NORTH POINT RD	2	20I	
				0.04	ROAD END			

ROUTE NUMBER..... MD 25
INVENTORY DIRECTION... NORTH
NAME: FALLS RD

SECONDARY R	URB-MINOR ARTERIAL	UNDIVIDED	NONE	0.00	BALTO CITY LINE	2	29I	9,025
				0.03		2	44I	
				0.08	C01460 LAKE AVE			
				0.14	MD0746A OLD FALLS RD	2	27I	
				0.25	STRUC #3029 JONES FALLS			

* A, B = UNIMPROVED; C = GRADED & DRAINED; D, E = SOIL, GRAVEL, STONE; F, G = LOW TYPE BITUMINOUS;
H, I = HIGH TYPE BITUMINOUS; J = CONCRETE; K = BRICK; L = BLOCK

STATE HIGHWAY ADMINISTRATION OF MARYLAND
HIGHWAY INFORMATION SERVICES DIVISION
DATA SUPPORT GROUP

PAGE..... 7

STATE HIGHWAY LOCATION REFERENCE

ROUTE NUMBER..... MD 25 CONTINUED
INVENTORY DIRECTION... NORTH
NAME: FALLS RD

COUNTY-BALTIMORE
SHA DISTRICT..... 4
DATE..... 12/31/94

SYSTEM STATE....	FUNCTIONAL CLASS	HWY TYPE	ACCESS CTL	MILEPOINT	MILEPOINT DESCRIPTION	MARKED LANES	SURFACE WIDTH/TYPE*	AADT
SECONDARY R	URB-MINOR ARTERIAL	UNDIVIDED	NONE	0.35				
				1.13	CO1496 OLD PIMLICO RD	2	24I	9,025
				1.88	STRUC #3028 JONES FALLS			10,050
				2.08	ISO083 JONES FALLS EXPWY			
				2.08	STRUC #3051			
				2.20				
				2.22	STRUC #3027 JONES FALLS	2	30I	
				2.28	MD0133 OLD COURT RD	2	24I	9,025
				2.28	CO1474 RUXTON RD			
				2.72				
				2.82	ISO695 BALTO BELTWAY	2	30I	
				2.82	STRUC #3151			
				3.25				
				3.28	STRUC #3026 JONES FALLS	2	24I	
				3.57				
		DIVIDED	PART	3.61	CO7032 JOPPA RD	2	34I	
				3.61	MDO025A FALLS RD	4	48J	27,050
				3.71	STRUC #3025 DEEP RUN			
			NONE	3.76	MDO130 GREENSPRING VALLEY RD			21,225
				3.83				
		UNDIVIDED		3.88		3	30I	
				4.06		2	24I	
				4.16	MDO131 SEMINARY AVE	3	40I	
				4.21		3	36I	11,825
				4.56		2	22I	
				4.94				
				5.04		2	32I	
				5.80		2	22I	
				5.94	CO0773 PADONIA RD	2	36I	
				5.94	CO0756 BROADWAY RD			3,950
				5.96				
				6.67	STRUC #3024 BEAVERDAM RUN	2	22I	
				8.25				
				9.80	CO0441 TUFTON AVE	2	24I	
				9.80	CO0438 SHAWAN RD			7,150
				12.27	STRUC #3023 WESTERN RUN			
				12.38				
				12.66	CO0195 WESTERN RUN RD	2	22I	
				12.79	MDO128 BUTLER RD			7,025
				13.44	STRUC #3022 BLACKROCK RUN			
				13.99	MDO088 BLACKROCK RD			
				15.73	STRUC #3278 BLACKROCK RUN			

* A, B = UNIMPROVED; C = GRADED & DRAINED; D, E = SOIL, GRAVEL, STONE; F, G = LOW TYPE BITUMINOUS;
H, I = HIGH TYPE BITUMINOUS; J = CONCRETE; K = BRICK; L = BLOCK

PAGE..... 7

STATE HIGHWAY ADMINISTRATION OF MARYLAND
HIGHWAY INFORMATION SERVICES DIVISION
DATA SUPPORT GROUP

STATE HIGHWAY LOCATION REFERENCE

ROUTE NUMBER..... MD 25 CONTINUED
INVENTORY DIRECTION... NORTH
NAME: FALLS RD

COUNTY-BALTIMORE
SHA DISTRICT..... 4
DATE..... 12/31/94

SYSTEM	FUNCTIONAL CLASS	HWY TYPE	ACCESS CTL	MILEPOINT	MILEPOINT DESCRIPTION	MARKED LANES	SURFACE WIDTH/TYPE*	AADT
SECONDARY R	RUR-MAJOR COLLECTOR	UNDIVIDED	NONE	16.08		2	221	2,250
				16.78				
				18.24	MD0137			2,925
				19.60				
				19.70	CO0003			
				21.83	CO0023			
				21.83	CO0012			

ROUTE NUMBER..... MD 25A
INVENTORY DIRECTION... NORTH
NAME: FALLS RD

SECONDARY R	URB-FRWY/EXPWY	DIVIDED	FULL	0.00	IS0695	BALTO BELTWAY	4	48J	27,475
				0.00	IS0083	JONES FALLS EXPWY (BACK)			
				0.00		STRUC #3154			
				0.00		EXIT #13			
				0.11		RAMP 7 TO IS 83			
				0.11		STRUC #3155			
				0.58	MD0025	FALLS RD			
				0.58	CO7032	JOPPA RD			

ROUTE NUMBER..... MD 26
INVENTORY DIRECTION... EAST
NAME: LIBERTY RD

SECONDARY R	RUR-MINOR ARTERIAL	UNDIVIDED	NONE	0.00		CARROLL CO/L	2	24I	16,250
				0.00		STRUC #6002 LIBERTY RESERVOIR			
				0.97					
				1.06	CO0521	WARDS CHAPEL RD	2	34I	
		DIVIDED		2.04			2	24I	
	URB-OTHER PRIN ART			2.15	CO0532	LYONS MILL RD			10,975
		UNDIVIDED		2.24					
				3.19			2	40I	
				3.27			4	44I	
				3.36	CO0515	DEER PARK RD			28,425
				3.52	CO0533	MARRIOTTSVILLE RD			
				3.71	CO2310	TIVERTON RD			
		DIVIDED		4.28			4	46I	

* A, B = UNIMPROVED; C = GRADED & DRAINED; D, E = SOIL, GRAVEL, STONE; F, G = LOW TYPE BITUMINOUS;
H, I = HIGH TYPE BITUMINOUS; J = CONCRETE; K = BRICK; L = BLOCK

STATE HIGHWAY ADMINISTRATION OF MARYLAND
HIGHWAY INFORMATION SERVICES DIVISION
DATA SUPPORT GROUP

PAGE..... 9

STATE HIGHWAY LOCATION REFERENCE

ROUTE NUMBER.....MD 26 CONTINUED
INVENTORY DIRECTION...EAST
NAME: LIBERTY RD

COUNTY-BALTIMORE
SHA DISTRICT.....4
DATE.....12/31/94

SYSTEMSTATE....	FUNCTIONAL CLASS	HWY TYPE	ACCESS CTL	MILEPOINT	MILEPOINT DESCRIPTION	MARKED LANES	SURFACE WIDTH/TYPE*	AADT
SECONDARY R	URB-OTHER PRIN ART	UNDIVIDED	NONE	4.50		4	44I	28,425
				4.80		4	46I	
				5.07	CO2300 OFFUTT RD			
				5.07	CO2301 OFFUTT RD			
				5.30	CO2097 GREENS LA			27,075
				5.30	CO2250 MCDONOUGH LA			
				5.94	CO2229 BRENBROOK DR			
				6.30	CO1700 OLD COURT RD			41,925
				6.59	CO2100 COURTLEIGH DR			
				7.08	CO2000 ROLLING RD			41,875
				7.50	CO1800 MILFORD MILL RD			52,575
				7.97	CO2022 WASHINGTON AVE			
		DIVIDED		8.08		4	48I	
				8.12		4	54I	
				8.27	IS0695 BALTO BELTWAY			40,975
				8.27	STRUC #3139			
				8.27	EXIT #18			
		UNDIVIDED		8.45		4	46I	
				8.75	STRUC #3021 GWYNNS FALLS			
				8.89	CO1901 ESSEX RD			36,425
				9.31	CO1902 ST LUKES LA			
				9.39	STRUC #3030 GWYNNS FALLS			
				9.62	CO1861 PATTERSON AVE			34,550
				10.31	CO1903 FLANNERY LA			
				10.31	BALTO CITY LINE			

ROUTE NUMBER.....MD 30
INVENTORY DIRECTION...NORTH
NAME: HANOVER PIKE

SECONDARY R	URB-OTHER PRIN ART	UNDIVIDED	NONE	0.00	MDO140 WESTMINSTER PIKE/REISTERSTOWN RD	2	40I	7,950
PRIMARY				0.39	MDO128 BUTLER RD	2	34I	16,250
				0.39	MDO795 NO NAME			
				0.47		2	24I	
				0.48	MDO940S NO NAME			
				0.49				13,825
				1.01	R/R #CSX 831 665 P			
				1.01	STRUC #3031			
	RUR-OTHER PRIN ART			2.20				
				5.08		2	44I	

* A, B = UNIMPROVED; C = GRADED & DRAINED; D, E = SOIL, GRAVEL, STONE; F, G = LOW TYPE BITUMINOUS;
H, I = HIGH TYPE BITUMINOUS; J = CONCRETE; K = BRICK; L = BLOCK

PAGE..... 9

STATE HIGHWAY ADMINISTRATION OF MARYLAND
HIGHWAY INFORMATION SERVICES DIVISION
DATA SUPPORT GROUP

STATE HIGHWAY LOCATION REFERENCE

ROUTE NUMBER.....MD 30 CONTINUED
INVENTORY DIRECTION...NORTH
NAME: HANOVER PIKE

COUNTY-BALTIMORE
SHA DISTRICT.....4
DATE.....12/31/94

SYSTEM	STATE	FUNCTIONAL CLASS	HWY TYPE	ACCESS CTL	MILEPOINT	MILEPOINT DESCRIPTION	MARKED LANES	SURFACE WIDTH/TYP*	AADT
PRIMARY	R	RUR-OTHER PRIN ART	UNDIVID	NONE	5.20	M00091 EMORY RD	2	40I	15,075
					5.30		2	24I	
					6.28	C00173 BORTNER RD			
					6.28	C00174 DOVER RD			
					6.35	C00169 ARCADIA AVE			
					7.40	CARROLL CO/L			

ROUTE NUMBER.....MD 37
INVENTORY DIRECTION...EAST
NAME: MCDONOGH RD

SECONDARY	R	URB-COLLECTOR	UNDIVID	NONE	0.00	C02250 MCDONOGH RD (BACK)	2	22I	9,075
					0.14	STRUC #3032 GWYNNS FALLS			
					0.23	R/R #CSX 831 655 J			
					0.23	STRUC #3033			
					0.25		2	24I	
					0.29	I80795 NORTHWEST EXPRESSWAY			
					0.29	STRUC #3316			
					0.34		2	22I	
					0.65	C02250 MCDONOGH RD (AHEAD)			

ROUTE NUMBER.....US 40
INVENTORY DIRECTION...EAST
NAME: BALTO NATIONAL PIKE

SECONDARY	R	URB-OTHER PRIN ART	DIVIDED	NONE	0.00	HOWARD CO/L	4	48I	40,050
					0.00	STRUC #3109 PATAPSCO RIVER			
					0.64		6	72I	
					0.71		4	48I	
					1.01		6	72I	
					1.60	C02000 ROLLING RD			51,675
					2.16	C02700 WINTERS LA			
PRIMARY					2.44	I80695 BALTO BELTWAY			37,050
					2.44	STRUC #3174			
					2.44	EXIT #15			
					2.85	C02621 INGLESIDE AVE	6	76I	
					3.22	C02511 JOHNNYCAKE RD			
					3.45	C02544 ST AGNES LA			

* A, B = UNIMPROVED; C = GRADED & DRAINED; D, E = SOIL, GRAVEL, STONE; F, G = LOW TYPE BITUMINOUS;
H, I = HIGH TYPE BITUMINOUS; J = CONCRETE; K = BRICK; L = BLOCK

STATE HIGHWAY ADMINISTRATION OF MARYLAND
HIGHWAY INFORMATION SERVICES DIVISION
DATA SUPPORT GROUP

PAGE..... 11

STATE HIGHWAY LOCATION REFERENCE

ROUTE NUMBER..... US 40
INVENTORY DIRECTION... EAST
NAME: BALTO NATIONAL PIKE

CONTINUED

COUNTY-BALTIMORE
SHA DISTRICT..... 4
DATE..... 12/31/94

SYSTEM	STATE	FUNCTIONAL CLASS	HWY TYPE	ACCESS CTL	MILEPOINT	MILEPOINT DESCRIPTION	MARKED LANES	SURFACE WIDTH/TYPE*	AADT
PRIMARY	R	URB-OTHER PRIN ART	DIVIDED	NONE	3.69		6	86I	37,050
					3.83		6	72I	
					3.89		6	96I	
					3.98	SOUTHWEST BALTO CITY LINE			
					3.98	END STATE MAINTENANCE			
					3.98	BEGIN BALTO CITY MAINTENANCE			
SECONDARY					14.03	NORTHEAST BALTO CITY LINE	6	68I	48,000
NAME: PULASKI HWY					14.03				
					14.03	END BALTO CITY MAINTENANCE			
					14.03	BEGIN STATE MAINTENANCE			
					14.09	MD0007BA OLD PHILADELPHIA RD	4	48J	
					14.27	MD0007 PHILADELPHIA RD	4	48I	36,375
					14.38		4	48J	
					14.54		4	48I	
					14.81		6	72I	
					14.92	STRUC #3040 REDHOUSE CREEK			
					14.93	CO5081 ROSEDALE AVE			
					15.03		4	48J	
					15.20	CO5069 CHESACO AVE	4	48I	
					16.70	CO4453 GOLDEN RING RD			
					16.78	MD0695 BALTO BELTWAY			39,075
					16.78	STRUC #3191			
					16.78	EXIT #35			
					16.91		5	60I	
					17.09		4	60I	
					17.13		4	48J	
					17.17	STRUC #3039 STEMMERS RUN			
					17.29	CO4458 ROSSVILLE BLVD	4	48I	40,775
					17.66	STRUC #3038			
					18.11	MD0700 MARTIN BLVD			28,357
					18.11	STRUC #3106			
					18.26	VARIABLE MESSAGE SIGN #414 (WB/L)			
					18.95		4	48J	
					19.13	CO4465 MIDDLE RIVER RD	4	48I	30,025
					19.67		4	48J	
					19.84		4	42I	25,975
					20.02		4	48I	
					20.32	STRUC #3037 WHITE MARSH RUN			
					20.99	MD0043 WHITE MARSH BLVD			41,675
					20.99	STRUC #3216			
					21.35	STRUC #3036 HONEYGO RUN			
					21.39		4	48J	

* A, B = UNIMPROVED; C = GRADED & DRAINED; D, E = SOIL, GRAVEL, STONE; F, G = LOW TYPE BITUMINOUS;
H, I = HIGH TYPE BITUMINOUS; J = CONCRETE; K = BRICK; L = BLOCK

PAGE..... 11

STATE HIGHWAY ADMINISTRATION OF MARYLAND
HIGHWAY INFORMATION SERVICES DIVISION
DATA SUPPORT GROUP

STATE HIGHWAY LOCATION REFERENCE

ROUTE NUMBER.....US 40 CONTINUED
INVENTORY DIRECTION...EAST
NAME: PULASKI HWY

COUNTY-BALTIMORE
SHA DISTRICT.....4
DATE.....12/31/94

SYSTEMSTATE....	FUNCTIONAL CLASS	HWY TYPE	ACCESS CTL	MILEPOINT	MILEPOINT	DESCRIPTION	MARKED LANES	SURFACE WIDTH/TYPE*	AADT
SECONDARY R	URB-OTHER PRIN ART	DIVIDED	NONE	21.50	CO4095	EBENEZER RD	4	48I	41,675
				23.06			4	48J	
				23.23	CO3952	ALLENDER RD	4	48I	24,775
				24.33		STRUC #3035 GUNPOWDER FALLS			
				25.57		STRUC #3034 LITTLE GUNPOWDER FALLS			
				25.57		HARFORD CO/L			

ROUTE NUMBER.....MD 41
INVENTORY DIRECTION...NORTH
NAME: PERRING PKWY

SECONDARY R	URB-FRWY/EXPWY	DIVIDED	PART	0.00		BALTO CITY LINE	6	72I	22,075
				0.14	CO3413	HILLSWAY AVE			
				0.14	CO6123	MCCLEAN BLVD			
				0.14		STRUC #3219 HERRING RUN			
				0.59	CO3429	OKLEIGH RD			
				0.86			6	60I	
				0.95		STRUC #3221 HERRING RUN			
				1.04	CO3481	TAYLOR AVE	4	48I	34,525
				1.44		STRUC #3222 HERRING RUN			
				1.72	CO3482	PUTTY HILL AVE			
				2.27	IS0695	BALTO BELTWAY			34,750
				2.27		STRUC #3167			
				2.27		EXIT #30			
				2.50	CO1400	JOPPA RD			
				2.50		END STATE MAINTENANCE			
	URB-MINOR ARTERIAL	UNDIVIDED	NONE	2.59	CO3527	SATYR HILL RD	3	36I	
				2.59		BEGIN STATE MAINTENANCE			
				2.97	CO3534	WALTHAM WOODS RD			

ROUTE NUMBER.....MD 43
INVENTORY DIRECTION...EAST
NAME: WHITE MARSH BLVD

SECONDARY R	URB-FRWY/EXPWY	DIVIDED	PART	0.00	IS0695	BALTO BELTWAY	3	39I	25,450
				0.00		EXIT #31C			
				0.17	IS0695	BALTO BELTWAY			
				0.17		STRUC #3347			

* A, B = UNIMPROVED; C = GRADED & DRAINED; D, E = SOIL, GRAVEL, STONE; F, G = LOW TYPE BITUMINOUS;
H, I = HIGH TYPE BITUMINOUS; J = CONCRETE; K = BRICK; L = BLOCK

STATE HIGHWAY ADMINISTRATION OF MARYLAND
HIGHWAY INFORMATION SERVICES DIVISION
DATA SUPPORT GROUP

STATE HIGHWAY LOCATION REFERENCE

ROUTE NUMBER.....MD 43 CONTINUED
INVENTORY DIRECTION...EAST
NAME: WHITE MARSH BLVD

COUNTY-BALTIMORE
SHA DISTRICT.....4
DATE.....12/31/94

SYSTEMSTATE....	FUNCTIONAL CLASS	HWY TYPE	ACCESS CTL	MILEPOINT	MILEPOINT DESCRIPTION	MARKED LANES	SURFACE WIDTH/TYPE*	AADT
SECONDARY R	URB-FRWY/EXPWY	DIVIDED	PART	0.35		3	48I	25,450
				0.49		4	48I	
				0.64	CO6561 WALTHER BLVD			
				1.14	US0001 BELAIR RD			21,975
				1.14	STRUC #3344			
				1.61	STRUC #3345 WHITE MARSH RUN			
				2.96	CO6198 PERRY HALL BLVD			
				3.15	STRUC #3346 WHITE MARSH RUN			
				3.61	CO6539 HONEYGO BLVD			
				3.73	STRUC #3304			
				3.90		4	48J	
				4.19	IS0095 J F K MEMORIAL HWY			23,375
				4.19	STRUC #B X670			
				4.19	EXIT #67			
				4.22		4	48I	
				4.76	MD0007 PHILADELPHIA RD			
				4.76	STRUC #3218			
				5.07	R/R #CSX 140 B20 H			
				5.07	STRUC #3217			
	URB-LOCAL	UNDIVIDED		5.08		1	20I	
				5.15	US0040 PULASKI HWY			
				5.15	STRUC #3216			
				5.24	ROAD END			

ROUTE NUMBER.....MD 45
INVENTORY DIRECTION...NORTH
NAME: YORK RD

SECONDARY R	URB-OTHER PRIN ART	UNDIVIDED	NONE	0.00	BALTO CITY LINE	4	54I	31,325
				0.12		4	45I	
		DIVIDED		0.45	CO1300 REGESTER AVE			
				0.73		4	44I	
		UNDIVIDED		0.85	CO1200 STEVENSON LA			
		DIVIDED		0.91		4	45I	
				1.55		4	48I	
		UNDIVIDED		1.66	CO1207 BURKE AVE			26,950
		DIVIDED		1.73		4	45I	
				1.86	CO1354 TOWSONTOWNE BLVD			
		DIVIDED		2.07		4	47I	
				2.12	MD0146 DULANEY VALLEY RD			

* A, B = UNIMPROVED; C = GRADED & DRAINED; D, E = SOIL, GRAVEL, STONE; F, G = LOW TYPE BITUMINOUS;
H, I = HIGH TYPE BITUMINOUS; J = CONCRETE; K = BRICK; L = BLOCK

STATE HIGHWAY ADMINISTRATION OF MARYLAND
HIGHWAY INFORMATION SERVICES DIVISION
DATA SUPPORT GROUP

PAGE..... 14

STATE HIGHWAY LOCATION REFERENCE

ROUTE NUMBER.....MD 45 CONTINUED
INVENTORY DIRECTION...NORTH
NAME: YORK RD

COUNTY-BALTIMORE
SHA DISTRICT.....4
DATE.....12/31/94

SYSTEMSTATE....	FUNCTIONAL CLASS	HWY TYPE	ACCESS CTL	MILEPOINT	MILEPOINT DESCRIPTION	MARKED LANES	SURFACE WIDTH/TYPE*	AADT
SECONDARY R	URB-OTHER PRIN ART	DIVIDED	NONE	2.12	CO1400 JOPPA RD	4	47I	26,950
	URB-LOCAL	UNDIVIDED		2.14	CO1364 ALLEGHENY AVE	4	40I	
	URB-COLLECTOR			2.26	CO1172 WASHINGTON AVE	4	48I	
	URB-OTHER PRIN ART			2.55	CO1153 BOSLEY AVE			
		DIVIDED		2.75				
				2.78	CO1164 FAIRMOUNT AVE			
				2.86				
				3.01	MD0045A WEST RD	4	54I	
				3.09	IS0695 BALTO BELTWAY			33,350
				3.09	STRUC #3161			
				3.09	EXIT #26			
		UNDIVIDED		3.27		4	47I	
				3.39		4	44I	
		DIVIDED		3.53				
				3.63	MD0131 SEMINARY AVE			45,125
				3.63	CO0995 SEMINARY AVE			
		UNDIVIDED		3.69		4	48I	
				3.88	CO1054 BELLONA RD			
				3.88	CO0868 MARGATE RD			
				4.36	CO0866 RIDGELY RD			
				4.59	CO0928 AYLESBURY RD			
		DIVIDED		5.08		4	56I	
				5.12	CO0810 TIMONIUM RD	4	48I	37,050
		UNDIVIDED		5.20				
		DIVIDED		6.15		4	52I	
				6.24	CO0773 PADONIA RD			26,051
		UNDIVIDED		6.34		4	48I	
				6.75	CO0415 CRANBROOK RD			
				6.75	CO0799 CHURCH LA			
				7.46	STRUC #3362 BEAVER DAM RUN			
				7.49		4	44I	
				7.62	CO0360 WARREN RD	4	49I	26,350
				7.73		4	36I	
				7.85		4	42I	
				8.00		4	46I	
				8.10	MD0045B COCKEYSVILLE RD	4	44I	
				8.19	MD0045D SHERWOOD RD			
				8.28	MD0045C RAILROAD AVE			
				8.39	STRUC #3043 BEAVER DAM RUN			
				8.46	MD0045E BEAVER RUN LA			
				8.71		4	48I	
				8.85	MD0145 ASHLAND RD			27,525

* A, B = UNIMPROVED; C = GRADED & DRAINED; D, E = SOIL, GRAVEL, STONE; F, G = LOW TYPE BITUMINOUS;
H, I = HIGH TYPE BITUMINOUS; J = CONCRETE; K = BRICK; L = BLOCK

PAGE..... 14

STATE HIGHWAY ADMINISTRATION OF MARYLAND
HIGHWAY INFORMATION SERVICES DIVISION
DATA SUPPORT GROUP

STATE HIGHWAY LOCATION REFERENCE

ROUTE NUMBER..... MD 45 CONTINUED
INVENTORY DIRECTION... NORTH
NAME: YORK RD

COUNTY-BALTIMORE
SHA DISTRICT..... 4
DATE..... 12/31/94

SYSTEMSTATE....	FUNCTIONAL CLASS	HWY TYPE	ACCESS CTL	MILEPOINT	MILEPOINT DESCRIPTION	MARKED LANES	SURFACE WIDTH/TYPE*	AADT
SECONDARY R	URB-OTHER PRIN ART	UNDIVIDED	NONE	9.08		3	36I	27,525
	URB-MINOR ARTERIAL	DIVIDED		9.15		2	24I	
				9.17	CO0438 SHAWAN RD	2	28I	18,200
				9.24		2	24I	
		UNDIVIDED		9.51	CO0429 MCCORMICK RD			
				9.55				
	RUR-MAJOR COLLECTOR			9.60	STRUC #3042 WESTERN RUN			
				9.65				
		DIVIDED		10.42		3	36I	
		UNDIVIDED		10.85		3	38I	
				10.95		2	24I	
				11.14		3	39I	
				11.36		2	40I	
				11.67		2	24I	
				12.31	CO0239 SPARKS RD			
				12.37	STRUC #3041 PINEY CREEK			
				12.68	CO0197 BELFAST RD			19,050
	RUR-MINOR ARTERIAL			16.06	MDO138 MONKTON RD			
	RUR-MAJOR COLLECTOR			16.16	MDO137 MT CARMEL RD			5,550
				17.91	STRUC #3048 GUNPOWDER FALLS			
				18.56	CO0088 WISEBURG RD			
				18.89	CO0070 MIDDLETOWN RD			
				19.75	MDO463A FREDERICK RD			
				19.80	STRUC #3047 LITTLE FALLS			
				19.87	STRUC #3046 BIKE TRAIL			
				20.07	MDO463B YORK RD			
		DIVIDED		20.82		4	48I	
				21.08	IS0083 HARRISBURG EXPWY			3,925
				21.08	STRUC #3210			
				21.08	EXIT #33			
		UNDIVIDED		21.41		2	24I	
				23.05				
		DIVIDED		24.50		4	48I	3,125
				24.54	MDO439 OLD YORK RD			9,275
		UNDIVIDED		24.70		2	24I	
				25.58	CO0044 FREELAND RD			
				25.79	PENNSYLVANIA ST/L			

* A, B = UNIMPROVED; C = GRADED & DRAINED; D, E = SOIL, GRAVEL, STONE; F, G = LOW TYPE BITUMINOUS;
H, I = HIGH TYPE BITUMINOUS; J = CONCRETE; K = BRICK; L = BLOCK

STATE HIGHWAY ADMINISTRATION OF MARYLAND
HIGHWAY INFORMATION SERVICES DIVISION
DATA SUPPORT GROUP

STATE HIGHWAY LOCATION REFERENCE

ROUTE NUMBER.....MD 45A
INVENTORY DIRECTION...SOUTH
NAME: WEST RD

COUNTY-BALTIMORE
SHA DISTRICT.....4
DATE.....12/31/94

SYSTEM	FUNCTIONAL CLASS	HWY TYPE	ACCESS CTL	MILEPOINT	MILEPOINT DESCRIPTION	MARKED LANES	SURFACE WIDTH/TYPE*	AADT
SECONDARY R	URB-COLLECTOR	UNDIVID	NONE	0.00 MD0045	YORK RD	2	42J	7,099
				0.11 CD1149	WEST RD (AHEAD)			
				0.11	EXIT #26			

ROUTE NUMBER.....MD 45B
INVENTORY DIRECTION...EAST
NAME: COCKEYSVILLE RD

SECONDARY R	URB-COLLECTOR	UNDIVID	NONE	0.55 CD0422	COCKEYSVILLE RD (BACK)	2	26I	3,382
				0.60 MD0045	YORK RD			

ROUTE NUMBER.....MD 45C
INVENTORY DIRECTION...NORTH
NAME: RAILROAD AVE

SECONDARY R	URB-LOCAL	UNDIVID	NONE	0.13 CD0424	RAILROAD AVE (BACK)	2	31I	
				0.16 MD0045	YORK RD			

ROUTE NUMBER.....MD 45D
INVENTORY DIRECTION...WEST
NAME: SHERWOOD RD

SECONDARY R	URB-LOCAL	UNDIVID	NONE	1.68 CD0365	CEDAR KNOLL RD	2	24I	2,049
				1.68 CD0364	SHERWOOD RD (BACK)			
				1.73 MD0045	YORK RD			

ROUTE NUMBER.....MD 45E
INVENTORY DIRECTION...EAST
NAME: BEAVER RUN LA

SECONDARY R	URB-LOCAL	UNDIVID	NONE	0.00 MD0045	YORK RD	2	16I	
				0.03 OP0031	BEAVER RUN LA (AHEAD)			

* A, B = UNIMPROVED; C = GRADED & DRAINED; D, E = SOIL, GRAVEL, STONE; F, G = LOW TYPE BITUMINOUS;
H, I = HIGH TYPE BITUMINOUS; J = CONCRETE; K = BRICK; L = BLOCK

STATE HIGHWAY ADMINISTRATION OF MARYLAND
HIGHWAY INFORMATION SERVICES DIVISION
DATA SUPPORT GROUP

PAGE..... 17

STATE HIGHWAY LOCATION REFERENCE

ROUTE NUMBER..... IS 70
INVENTORY DIRECTION... EAST
NAME: NO NAME

COUNTY-BALTIMORE
SHA DISTRICT..... 4
DATE..... 12/31/94

SYSTEM	STATE	FUNCTIONAL CLASS	HWY TYPE	ACCESS CTL	MILEPOINT	MILEPOINT DESCRIPTION	MARKED LANES	SURFACE WIDTH/TYPE*	AADT
PRIMARY	R	URB-INTERSTATE	DIVIDED	FULL	0.00	HOWARD CO/L	6	72J	76,182
					0.00	STRUC #3229 PATAPSCO RIVER			
					0.46	STRUC #3228 FOREST & PARKS RD			
					0.77	INTERSTATE MILE MARKER 90.0			
					1.97		4	48J	
					2.27		3	36J	
					2.35	CO2000 ROLLING RD			
					2.35	STRUC #3227			
					2.39		4	48J	
					2.49		4	48I	
					2.79	INTERSTATE MILE MARKER 92.0			
					2.89	IS0695 BALTO BELTWAY			30,575
					2.89	STRUC #3127			
					2.89	EXIT #91			
					3.42	CO2301 WOODLAWN DR			
					3.42	STRUC #3240			
					3.45		6	72I	
					3.53		8	96I	
					3.79	INTERSTATE MILE MARKER 93.0			
					4.07		5	60I	
					4.25		4	48I	
					4.40	CO2621 INGLESIDE AVE			29,775
					4.40	STRUC #3239			
					4.66	MDO122 SECURITY BLVD			
					4.66	STRUC #3241			
					4.66	EXIT #94			
					4.67		5	60I	10,575
					4.70	BALTO CITY LINE			

ROUTE NUMBER..... IS 83
INVENTORY DIRECTION... NORTH
NAME: JONES FALLS EXPWY

PRIMARY	R	URB-INTERSTATE	DIVIDED	FULL	0.00	BALTO CITY LINE	6	72J	77,175
					0.10		7	84J	
					0.34	INTERSTATE MILE MARKER 10.0			
					0.87		6	72J	
					1.04	CO1496 OLD PIMLICO RD			
					1.04	STRUC #3078			
					1.30		7	84J	

* A, B = UNIMPROVED; C = GRADED & DRAINED; D, E = SOIL, GRAVEL, STONE; F, G = LOW TYPE BITUMINOUS;
H, I = HIGH TYPE BITUMINOUS; J = CONCRETE; K = BRICK; L = BLOCK

PAGE..... 17

STATE HIGHWAY ADMINISTRATION OF MARYLAND
HIGHWAY INFORMATION SERVICES DIVISION
DATA SUPPORT GROUP

PAGE..... 18

STATE HIGHWAY LOCATION REFERENCE

ROUTE NUMBER..... IS 83 CONTINUED
INVENTORY DIRECTION... NORTH
NAME: JONES FALLS EXPWY

COUNTY-BALTIMORE
SHA DISTRICT..... 4
DATE..... 12/31/94

SYSTEM	FUNCTIONAL CLASS	HWY TYPE	ACCESS CTL	MILEPOINT	MILEPOINT DESCRIPTION	MARKED LANES	SURFACE WIDTH/TYPE*	AADT
PRIMARY	R	URB-INTERSTATE	DIVIDED FULL	1.33	INTERSTATE MILE MARKER 11.0	7	84J	77,175
				1.96	STRUC #3051 JONES FALLS			
				1.99	MDO025 FALLS RD			
				2.10		6	72J	
				2.27	CO1474 RUXTON RD			69,950
				2.27	STRUC #3082			
				2.27	EXIT #12			
				2.36	INTERSTATE MILE MARKER 12.0			
				2.58		5	60J	
				2.73		4	48J	
				3.04	IS0695 BALTO BELTWAY	6	72I	178,696
NAME: BALTO BELTWAY				3.04				
				3.04	MDO025A FALLS RD			
				3.04	STRUC #3154			
				3.04	EXIT #13			
				3.24		8	96I	
				3.30	CO7032 JOPPA RD			
				3.30	STRUC #3156			
				3.33	INTERSTATE MILE MARKER 13.0			
				3.41		10	120I	
				4.09	CO1117 THORNTON RD			
				4.09	STRUC #3157			
				4.11	INTERSTATE MILE MARKER 14.0			
				4.36		6	72I	
NAME: HARRISBURG EXPWY				4.56	IS0695 BALTO BELTWAY	4	48I	118,819
				4.56				
				4.56	STRUC #3158			
				4.56	EXIT #14			
				4.75		7	84I	
				4.88	MDO131 SEMINARY AVE	6	72I	
				4.88	STRUC #3076			
				5.29	INTERSTATE MILE MARKER 15.0			
				5.90	CO0810 TIMONIUM RD			
				5.90	STRUC #3064			
				5.90	EXIT #16			
				6.27	INTERSTATE MILE MARKER 16.0			
				6.67	STRUC #3063 ZINKS RD			
				7.23	INTERSTATE MILE MARKER 17.0			
				7.32	CO0773 PADONIA RD			133,700
				7.32	STRUC #3062			
				7.32	EXIT #17			
				8.74	RAMP 7 FR WARREN RD			

* A, B = UNIMPROVED; C = GRADED & DRAINED; D, E = SOIL, GRAVEL, STONE; F, G = LOW TYPE BITUMINOUS;
H, I = HIGH TYPE BITUMINOUS; J = CONCRETE; K = BRICK; L = BLOCK

PAGE..... 18

STATE HIGHWAY ADMINISTRATION OF MARYLAND
HIGHWAY INFORMATION SERVICES DIVISION
DATA SUPPORT GROUP

PAGE..... 19

STATE HIGHWAY LOCATION REFERENCE

ROUTE NUMBER..... IS 83 CONTINUED
INVENTORY DIRECTION... NORTH
NAME: HARRISBURG EXPWY

COUNTY-BALTIMORE
SHA DISTRICT..... 4
DATE..... 12/31/94

SYSTEM STATE....	FUNCTIONAL CLASS	HWY TYPE	ACCESS CTL	MILEPOINT	MILEPOINT DESCRIPTION	MARKED LANES	SURFACE WIDTH/TYPE*	AADT	
PRIMARY	R	URB-INTERSTATE	DIVIDED	FULL	8.74	STRUC #3357	6	72I	133,700
					9.05	STRUC #3061 BEAVERDAM RUN			
					9.17	INTERSTATE MILE MARKER 19.0			
					9.37	CO0434 BEAVERDAM RD			
					9.57	STRUC #3060			
					9.98	STRUC #3059 OREGON BRANCH			
		RUR-INTERSTATE			10.11	INTERSTATE MILE MARKER 20.0			
					10.48	CO0438 SHAWAN RD			44,402
					10.48	STRUC #3293 & #3058			
					10.48	EXIT #20			
					11.05				
					11.08	INTERSTATE MILE MARKER 21.0	4	72I	
					11.25				
					11.55	STRUC #3057 WESTERN RUN	4	48I	
					12.05	INTERSTATE MILE MARKER 22.0			
					12.36	CO0201 THORNTON MILL RD			
					12.36	STRUC #3056			
					12.99	INTERSTATE MILE MARKER 23.0			
					13.26	CO0208 QUAKER BOTTOM RD			
					13.26	STRUC #3055			
					13.97	INTERSTATE MILE MARKER 24.0			
					14.27	CO0197 BELFAST RD			39,375
					14.27	STRUC #3054			
					14.27	EXIT #24			
					14.78	STRUC #3053 BUFFALO CREEK			
					15.23	INTERSTATE MILE MARKER 25.0			
					15.36	CO0219 COLD BOTTOM RD			
					15.36	STRUC #3052			
					16.16	INTERSTATE MILE MARKER 26.0			
					17.15	INTERSTATE MILE MARKER 27.0			
					17.56	MD0137 MT CARMEL RD			30,550
					17.56	STRUC #3050			
					17.56	EXIT #27			
					18.20	INTERSTATE MILE MARKER 28.0			
					18.64	CO6122 BUNKER HILL RD			
					18.64	STRUC #3049			
					19.19	INTERSTATE MILE MARKER 29.0			
					19.46	STRUC #3215 GUNPOWDER RIVER			
					19.51				
					20.18	INTERSTATE MILE MARKER 30.0	4	50I	
					20.91	CO0070 MIDDLETOWN RD			
					20.91	STRUC #3214			

* A, B = UNIMPROVED; C = GRADED & DRAINED; D, E = SOIL, GRAVEL, STONE; F, G = LOW TYPE BITUMINOUS;
H, I = HIGH TYPE BITUMINOUS; J = CONCRETE; K = BRICK; L = BLOCK

STATE HIGHWAY ADMINISTRATION OF MARYLAND
HIGHWAY INFORMATION SERVICES DIVISION
DATA SUPPORT GROUP

STATE HIGHWAY LOCATION REFERENCE

ROUTE NUMBER..... IS 83 CONTINUED
INVENTORY DIRECTION... NORTH
NAME: HARRISBURG EXPWY

COUNTY-BALTIMORE
SHA DISTRICT..... 4
DATE..... 12/31/94

SYSTEM	STATE	FUNCTIONAL CLASS	HWY TYPE	ACCESS CTL	MILEPOINT	MILEPOINT DESCRIPTION	MARKED LANES	SURFACE WIDTH/TYPE*	AADT
PRIMARY	R	RUR-INTERSTATE	DIVIDED	FULL	20.91	EXIT #31	4	50I	30,550
					21.21	INTERSTATE MILE MARKER 31.0			
					21.82	STRUC #3213 OWL BRANCH			
					21.94	DAIRY RD			
					21.94	STRUC #3212			
					22.22	INTERSTATE MILE MARKER 32.0			
					22.38	STRUC #3211 LITTLE FALLS			
					22.93	YORK RD			26,375
					22.93	STRUC #3210			
					22.93	EXIT #33			
					23.27	INTERSTATE MILE MARKER 33.0			
					24.24	INTERSTATE MILE MARKER 34.0			
					25.00	DOWNES RD			
					25.00	STRUC #3209			
					25.30	INTERSTATE MILE MARKER 35.0			
					26.27	INTERSTATE MILE MARKER 36.0			
					26.38				
					26.52	OLD YORK RD	4	48I	
					26.52	STRUC #3208			
					26.52	EXIT #36			
					27.65	FREELAND RD			
					27.65	STRUC #3207			
					27.65	EXIT #37			
					27.80	INTERSTATE MILE MARKER 37.0			
					27.80	PENNSYLVANIA ST/L			

ROUTE NUMBER..... MD 88
INVENTORY DIRECTION... EAST
NAME: BLACKROCK RD

SECONDARY	R	RUR-MAJOR COLLECTOR	UNDIVIDED	NONE	0.00	CARROLL CO/L	2	22I	3,099
					2.14	TRENTON RD			
					6.90	STRUC #3045 INDIAN RUN			
					6.95	FALLS RD			

* A, B = UNIMPROVED; C = GRADED & DRAINED; D, E = SOIL, GRAVEL, STONE; F, G = LOW TYPE BITUMINOUS;
H, I = HIGH TYPE BITUMINOUS; J = CONCRETE; K = BRICK; L = BLOCK

STATE HIGHWAY ADMINISTRATION OF MARYLAND
HIGHWAY INFORMATION SERVICES DIVISION
DATA SUPPORT GROUP

STATE HIGHWAY LOCATION REFERENCE

ROUTE NUMBER.....MD 91
INVENTORY DIRECTION...NORTH
NAME: EMORY RD

COUNTY-BALTIMORE
SHA DISTRICT..... 4
DATE..... 12/31/94

SYSTEM	FUNCTIONAL CLASS	HWY TYPE	ACCESS CTL	MILEPOINT	MILEPOINT DESCRIPTION	MARKED LANES	SURFACE WIDTH/TYPE*	AADT
SECONDARY R	RUR-MAJOR COLLECTOR	UNDIVIDED	NONE	0.00	CARROLL CO/L	2	22I	1,299
				1.42	MDO030 HANOVER RD			

ROUTE NUMBER.....IS 95
INVENTORY DIRECTION...NORTH
NAME: NO NAME

SYSTEM	FUNCTIONAL CLASS	HWY TYPE	ACCESS CTL	MILEPOINT	MILEPOINT DESCRIPTION	MARKED LANES	SURFACE WIDTH/TYPE*	AADT
PRIMARY R	URB-INTERSTATE	DIVIDED	FULL	0.00	HOWARD CO/L	8	96J	138,668
				0.00	STRUC #3243 PATAPSCO RIVER			
				0.81	IS0195 METROPOLITAN BLVD			128,100
				0.81	STRUC #3253			
				0.81	EXIT #47			
				0.94	CO3118 SELFORD RD			
				0.94	STRUC #3254			
				0.97	INTERSTATE MILE MARKER 47.0			
				1.16	VARIABLE MESSAGE SIGN #404 (NB/L)			
				1.57	CO3090 OAKLAND RD			
				1.57	STRUC #3265			
				1.71	STRUC #3264 HERBERT RUN			
				1.78	CO3060 CARVILLE AVE			
				1.79	STRUC #3263			
				1.88	STRUC #3262 HERBERT RUN			
				1.93	US0001 SOUTHWESTERN BLVD			
				1.93	STRUC #3261			
				1.97	R/R #ATK 529 535 P			
				2.03	INTERSTATE MILE MARKER 48.0			
				2.46	CO3071 SULPHUR SPRING RD			
				2.46	STRUC #3260			
				2.61	RAMP 3 FR I8 695			
				2.61	STRUC #3200			
				2.68	RAMP 5 TO IS 695			
				2.68	STRUC #3197			
				2.78	IS0695 BALTO BELTWAY			136,400
				2.78	STRUC #3199 & #3202			
				2.78	EXIT #49			
				2.78	RAMP 5 TO IS 695			
				2.78	STRUC #3201			
				3.00	RAMP 1 TO IS 695			
				3.00	STRUC #3198			
				3.21	VARIABLE MESSAGE SIGN #402 (NB/L)			

* A, B = UNIMPROVED; C = GRADED & DRAINED; D, E = SOIL, GRAVEL, STONE; F, G = LOW TYPE BITUMINOUS;
H, I = HIGH TYPE BITUMINOUS; J = CONCRETE; K = BRICK; L = BLOCK

STATE HIGHWAY ADMINISTRATION OF MARYLAND
HIGHWAY INFORMATION SERVICES DIVISION
DATA SUPPORT GROUP

PAGE..... 22

STATE HIGHWAY LOCATION REFERENCE

ROUTE NUMBER..... IS 95 CONTINUED
INVENTORY DIRECTION... NORTH
NAME: NO NAME

COUNTY-BALTIMORE
SHA DISTRICT..... 4
DATE..... 12/31/94

SYSTEM	FUNCTIONAL CLASS	HWY TYPE	ACCESS CTL	MILEPOINT	MILEPOINT DESCRIPTION	MARKED LANES	SURFACE WIDTH/TYPE*	AADT
PRIMARY	R	URB-INTERSTATE	DIVIDED FULL	3.31	STRUC #3259	8	96J	136,400
				3.62	SOUTHWEST BALTO CITY LINE			
				3.62	END STATE MAINTENANCE			
				3.62	BEGIN BALTO CITY (TOLL) MAINTENANCE			
				14.91	NORTHEAST BALTO CITY LINE	6	72I	131,824
				14.91	END BALTO CITY (TOLL) MAINTENANCE			
				15.43	VARIABLE MESSAGE SIGN #418 (SB/L)			
				15.58	CO4417 CHESACO AVE			
				15.58	STRUC #B X617			
				15.87	INTERSTATE MILE MARKER 62.0			
				16.36		7	84I	
				16.48	CO4356 HAZELWOOD AVE			
				16.48	STRUC #B X626			
				16.87	INTERSTATE MILE MARKER 63.0			
				16.97	MD0588 KENWOOD AVE			
				16.97	STRUC #B X631			
				16.99	VARIABLE MESSAGE SIGN #412 (SB/L)			
				17.14		6	72I	
				17.27	RAMP 8 FR IS 695			
				17.27	BEGIN STATE (SHA) OWNERSHIP			
				17.42	IS 95 (SB/L)			
				17.42	STRUC #3184			
				17.58	IS 695 (WB/L)			
				17.58	STRUC #3181 & #3186			
				17.63	STRUC #3179 & #3180 STEMMERS RUN			
				17.69	IS0695 BALTO BELTWAY			173,600
				17.69	STRUC #3182 & #3187			
				17.69	EXIT #64			
				17.87	IS 95 (SB/L)			
				17.87	STRUC #3183			
				17.89	INTERSTATE MILE MARKER 64.0			
				17.90		7	84I	
				18.02	RAMP 4 FR IS 695			
				18.02	END STATE OWNERSHIP			
				18.31	CO4458 ROSSVILLE BLVD			
				18.31	STRUC #B X644			
				18.76	CO4189 KING AVE			
				18.76	STRUC #B X649			
				18.89	INTERSTATE MILE MARKER 65.0			
				18.94		8	96I	
				19.36	VARIABLE MESSAGE SIGN #413 (SB/L)			

* A, B = UNIMPROVED; C = GRADED & DRAINED; D, E = SOIL, GRAVEL, STONE; F, G = LOW TYPE BITUMINOUS;
H, I = HIGH TYPE BITUMINOUS; J = CONCRETE; K = BRICK; L = BLOCK

STATE HIGHWAY ADMINISTRATION OF MARYLAND
HIGHWAY INFORMATION SERVICES DIVISION
DATA SUPPORT GROUP

STATE HIGHWAY LOCATION REFERENCE

ROUTE NUMBER..... IS 95 CONTINUED
INVENTORY DIRECTION... NORTH
NAME: J F K MEMORIAL HWY

COUNTY-BALTIMORE
SHA DISTRICT..... 4
DATE..... 12/31/94

SYSTEM	STATE	FUNCTIONAL CLASS	HWY TYPE	ACCESS CTL	MILEPOINT	MILEPOINT DESCRIPTION	MARKED LANES	SURFACE WIDTH/TYPE*	AADT
PRIMARY	R	URB-INTERSTATE	DIVIDED	FULL	19.90	INTERSTATE MILE MARKER 66.0	8	96I	173,600
					20.25	STRUC #B X664 CAMPBELL BLVD			
					20.47	STRUC #B X666 WHITE MARSH RUN			
					20.89	INTERSTATE MILE MARKER 67.0			134,300
					20.90				
					20.91	MD0043 WHITE MARSH BLVD			
					20.91	STRUC #B X670			
					20.91	EXIT #67			
					21.55	STRUC #B X677			
					21.74	CO4033 COWENTON AVE			
					21.74	STRUC #B X679			
					21.90	INTERSTATE MILE MARKER 68.0			
					22.44	CO4021 JOPPA RD			
					22.44	STRUC #B X685			
					22.90	INTERSTATE MILE MARKER 69.0			
					23.63	CO6112 NEW FORGE RD			
					23.63	STRUC #B X697			
					23.76	STRUC #B X699 GUNPOWDER FALLS			
		RUR-INTERSTATE			23.91	INTERSTATE MILE MARKER 70.0			
					24.23	STRUC #B X703 BIG GUNPOWDER FALLS			
					24.61	CO3940 RAPHEL RD			
					24.61	STRUC #B X707			
					24.91	INTERSTATE MILE MARKER 71.0			
					25.64	CO3927 BRADSHAW RD			
					25.64	STRUC #B X717			
					25.91	INTERSTATE MILE MARKER 72.0			
					26.47	STRUC #BX 726 LITTLE GUNPOWDER FALLS			
					26.47	HARFORD CO/L			

ROUTE NUMBER..... MD 122
INVENTORY DIRECTION... EAST
NAME: SECURITY BLVD

SECONDARY	R	URB-MINOR ARTERIAL	DIVIDED	NONE	0.00	CO2000 ROLLING RD	4	48I	27,375
					0.00	CO2400 SECURITY BLVD (BACK)			
					0.05		5	60I	
					0.08		6	72I	
					0.36		5	60I	
					0.41		4	48I	
					0.55	RAMP 7 TO IS 695			

* A, B = UNIMPROVED; C = GRADED & DRAINED; D, E = SOIL, GRAVEL, STONE; F, G = LOW TYPE BITUMINOUS;
H, I = HIGH TYPE BITUMINOUS; J = CONCRETE; K = BRICK; L = BLOCK

STATE HIGHWAY ADMINISTRATION OF MARYLAND
HIGHWAY INFORMATION SERVICES DIVISION
DATA SUPPORT GROUP

STATE HIGHWAY LOCATION REFERENCE

ROUTE NUMBER..... MD 122 CONTINUED
INVENTORY DIRECTION... EAST
NAME: SECURITY BLVD

COUNTY-BALTIMORE
SHA DISTRICT..... 4
DATE..... 12/31/94

SYSTEM	FUNCTIONAL CLASS	HWY TYPE	ACCESS CTL	MILEPOINT	MILEPOINT DESCRIPTION	MARKED LANES	SURFACE WIDTH/TYPE*	AADT
SECONDARY R	URB-MINOR ARTERIAL	DIVIDED	NONE	0.55	STRUC #3133	4	48I	27,375
				0.58	IS0695 BALTO BELTWAY			28,250
				0.58	STRUC #3134			
				0.58	EXIT #17			
				0.61	RAMP 1 FR IS 695			
				0.61	STRUC #3135			
				0.70		5	60I	
				0.79		6	72I	
				1.09	CO2501 WOODLAWN DR	5	60I	
				1.38	CO2475 GWYNN DAK AVE			
				1.63		6	72I	
				2.49		5	60I	
				2.59	CO2622 FOREST PARK AVE	4	48I	19,775
				2.59	CO2621 INGLESIDE AVE			
				2.70		5	60I	
				2.78	IS0070 NO NAME			
				2.78	STRUC #3241			
				2.78	EXIT #94			
				2.79		4	48I	
				2.86		3	36I	
				2.91		2	36I	
NAME: COOKS LA		UNDIVIDED		2.91	CO2537 FOREST PARK AVE			
				2.96	BALTO CITY LINE			

ROUTE NUMBER..... MD 125
INVENTORY DIRECTION... EAST
NAME: OLD COURT RD

SECONDARY R	RUR-MAJOR COLLECTOR	UNDIVIDED	NONE	0.00	HOWARD CO/L	2	24J	1,099
				0.04	STRUC #3065 PATAPSCO RIVER			
				0.13		2	22I	
	URB-MINOR ARTERIAL			0.15	MD0125A NO NAME			
				2.17	CO0534 GRANITE RD			
				2.82	CO2356 DOGWOOD RD			
				3.31	STRUC #3066 BRICE RUN			
				3.53	CO1700 OLD COURT RD (AHEAD)			

* A, B = UNIMPROVED; C = GRADED & DRAINED; D, E = SOIL, GRAVEL, STONE; F, G = LOW TYPE BITUMINOUS;
H, I = HIGH TYPE BITUMINOUS; J = CONCRETE; K = BRICK; L = BLOCK

STATE HIGHWAY ADMINISTRATION OF MARYLAND
HIGHWAY INFORMATION SERVICES DIVISION
DATA SUPPORT GROUP

PAGE..... 25

STATE HIGHWAY LOCATION REFERENCE

ROUTE NUMBER..... MD 125A
INVENTORY DIRECTION... EAST
NAME: NO NAME

COUNTY-BALTIMORE
SHA DISTRICT..... 4
DATE..... 12/31/94

SYSTEM	FUNCTIONAL CLASS	HWY TYPE	ACCESS CTL	MILEPOINT	MILEPOINT DESCRIPTION	MARKED LANES	SURFACE WIDTH/TYPE*	AADT
SECONDARY R	RUR-LOCAL	UNDIVIDED	NONE	0.00	ROAD END	2	22I	
				0.15	MD0125 OLD COURT RD			

ROUTE NUMBER..... MD 126
INVENTORY DIRECTION... EAST
NAME: GWYNN OAK AVE

SECONDARY R	URB-COLLECTOR	UNDIVIDED	NONE	0.00	CO1900 WINDSOR MILL RD	2	34I	17,875
				0.00	CO2477 ENGLEWOOD AVE (BACK)			
		DIVIDED		0.14		2	36I	
	URB-MINOR ARTERIAL			0.16	CO2501 WOODLAWN DR	3	62I	
				0.22		3	54I	
		UNDIVIDED		0.27		3	48I	
		DIVIDED		0.60				
				0.80				
				0.82	CO1925 STRUC #3067 GWYNNS FALLS			
				0.89	CO1922 PURNELL DR			
				0.90	GWYNNDALE AVE			
		UNDIVIDED		1.06		2	36I	
				1.09	BALTO CITY LINE	2	68I	

ROUTE NUMBER..... MD 128
INVENTORY DIRECTION... EAST
NAME: BUTLER RD

SECONDARY R	URB-OTHER PRIN ART	UNDIVIDED	NONE	0.00	MD0030 HANOVER PIKE	2	36I	12,550
				0.00	MD0795 NO NAME (BACK)			
				0.35	CO0462 SACRED HEART LA			
				0.48	R/R #CSX 831 664 H			
				0.48	STRUC #3071			
				0.53		2	24I	
				0.70	CO0453 CENTRAL AVE			
	RUR-MINOR ARTERIAL			0.90		2	34I	
				0.95		3	34I	
		DIVIDED		1.15		2	24I	1,950
	RUR-MAJOR COLLECTOR	UNDIVIDED		1.27	CO0443 WORTHINGTON AVE	2	22I	
				3.05	STRUC #3070 SLADE RUN			
				4.62	STRUC #3069 MCGILL RUN			

* A, B = UNIMPROVED; C = GRADED & DRAINED; D, E = SOIL, GRAVEL, STONE; F, G = LOW TYPE BITUMINOUS;
H, I = HIGH TYPE BITUMINOUS; J = CONCRETE; K = BRICK; L = BLOCK

PAGE..... 25

STATE HIGHWAY ADMINISTRATION OF MARYLAND
HIGHWAY INFORMATION SERVICES DIVISION
DATA SUPPORT GROUP

STATE HIGHWAY LOCATION REFERENCE

ROUTE NUMBER.....MD 128 CONTINUED
INVENTORY DIRECTION...EAST
NAME: BUTLER RD

COUNTY-BALTIMORE
SHA DISTRICT.....4
DATE.....12/31/94

SYSTEM	FUNCTIONAL CLASS	HWY TYPE	ACCESS CTL	MILEPOINT	MILEPOINT DESCRIPTION	MARKED LANES	SURFACE WIDTH/TYPER*	AADT
SECONDARY R	RUR-MAJOR COLLECTOR	UNDIVIDED	NONE	5.24	CO0174 DOVER RD	2	22I	1,950
				6.26	STRUC #306B PINEY RUN			
				7.62	MD0025 FALLS RD			

ROUTE NUMBER.....MD 129
INVENTORY DIRECTION...NORTH
NAME: PARK HEIGHTS AVE

SECONDARY R	URB-MINOR ARTERIAL	UNDIVIDED	NONE	0.00	CO1577 SLADE AVE	3	33I	21,475
				0.09		2	24I	
				0.47		3	33I	
		DIVIDED		0.56		2	24I	
				0.67	MD0133 OLD COURT RD	4	52I	15,625
				0.67	CO1700 OLD COURT RD			
		UNDIVIDED		0.71		4	48I	
				0.81		2	24I	
		DIVIDED		1.30		4	48I	
				1.37	MD0129A RADIO TOWER DR			
				1.41	IS0695 BALTO BELTWAY			8,275
				1.41	STRUC #3147			
				1.41	EXIT #21			
				1.47		3	46I	
		UNDIVIDED		1.53		2	24I	
				1.63	CO1691 HOOKS LA			
				2.71	STRUC #3073 JONES FALLS			
	RUR-MINOR COLLECTOR			2.98	MD0130 GREENSPRING VALLEY RD			875
				4.79	STRUC #3072 NORTH BRANCH			
				5.00	CO0721 CAVES RD			
				5.13		2	20I	
				7.99	CO0446 GARRISON FOREST RD			

ROUTE NUMBER.....MD 129A
INVENTORY DIRECTION...EAST
NAME: RADIO TOWER DR

SECONDARY R	URB-LOCAL	UNDIVIDED	NONE	0.00	MD0129 PARK HEIGHTS AVE	2	24I	
				0.46		2	30I	
				0.48	CO1600 STEVENSON RD			

* A, B = UNIMPROVED; C = GRADED & DRAINED; D, E = SOIL, GRAVEL, STONE; F, G = LOW TYPE BITUMINOUS;
H, I = HIGH TYPE BITUMINOUS; J = CONCRETE; K = BRICK; L = BLOCK

STATE HIGHWAY ADMINISTRATION OF MARYLAND
HIGHWAY INFORMATION SERVICES DIVISION
DATA SUPPORT GROUP

STATE HIGHWAY LOCATION REFERENCE

ROUTE NUMBER..... MD 130
INVENTORY DIRECTION... EAST
NAME: GREENSPRING VALLEY RD

COUNTY-BALTIMORE
SHA DISTRICT..... 4
DATE..... 12/31/94

SYSTEM STATE....	FUNCTIONAL CLASS	HWY TYPE	ACCESS CTL	MILEPOINT	MILEPOINT DESCRIPTION	MARKED LANES	SURFACE WIDTH/TYPE*	AADT
SECONDARY R	URB-MINOR ARTERIAL	UNDIVIDED	NONE	0.00 MD0140	REISTERSTOWN RD	2	24I	7,975
	RUR-MAJOR COLLECTOR			0.04		2	20I	
				0.31 CO0446	GARRISON FOREST RD			8,675
				0.46 CO1674	CRADDOCK LA			
				0.88		2	24I	
				1.74 MD0129	PARK HEIGHTS AVE			7,375
				2.65 CO1600	STEVENSON RD			6,825
				2.81		2	20I	
				3.24	STRUC #3074 NORTH BRANCH			
				4.41 CO0722	GREENSPRING AVE			6,875
				4.65		2	22I	
				5.57 MD0025	FALLS RD			

ROUTE NUMBER..... MD 131
INVENTORY DIRECTION... EAST
NAME: SEMINARY AVE

SECONDARY R	URB-MINOR ARTERIAL	UNDIVIDED	NONE	0.00 MD0025	FALLS RD	2	20I	10,325
		DIVIDED		0.23		2	24I	
		UNDIVIDED		0.32 CO0770	MAYS CHAPEL RD			7,450
				0.39				
				0.75		2	20I	
				0.85		2	30I	
				0.98		2	20I	
				1.28 CO1117	THORNTON RD			10,050
				1.35		2	22I	
				1.38		2	24I	
				1.50		2	22I	
				1.62		2	24I	
				1.86 IS0083	HARRISBURG EXPWY			
				1.86	STRUC #3076			
				2.07		2	20I	
				2.18		2	38I	
				2.25		2	22I	
				2.73 CO1054	BELLONA AVE			7,250
				3.02		2	46I	
				3.06 MD0045	YORK RD			
				3.06 CO0995	SEMINARY AVE (AHEAD)			

* A, B = UNIMPROVED; C = GRADED & DRAINED; D, E = SOIL, GRAVEL, STONE; F, G = LOW TYPE BITUMINOUS;
H, I = HIGH TYPE BITUMINOUS; J = CONCRETE; K = BRICK; L = BLOCK

STATE HIGHWAY ADMINISTRATION OF MARYLAND
HIGHWAY INFORMATION SERVICES DIVISION
DATA SUPPORT GROUP

STATE HIGHWAY LOCATION REFERENCE

ROUTE NUMBER..... MD 133
INVENTORY DIRECTION... EAST
NAME: OLD COURT RD

COUNTY-BALTIMORE
SHA DISTRICT..... 4
DATE..... 12/31/94

SYSTEM STATE....	FUNCTIONAL CLASS	HWY TYPE	ACCESS CTL	MILEPOINT	MILEPOINT DESCRIPTION	MARKED LANES	SURFACE WIDTH/TYPE*	AADT		
SECONDARY R	URB-MINOR ARTERIAL	DIVIDED	NONE	0.00	MD0129	PARK HEIGHTS AVE	4	48I	9,750	
				0.00	CO1700	OLD COURT RD (BACK)				
			UNDIVIDED		0.07	CO1600	STEVENSON RD	3	54I	
				0.10			2	22I		
					0.33	CO1576	SEVEN MILE LA			
					1.92			2	33I	
					1.98	CO0722	GREENSPRING AVE			5,650
					2.04			2	22I	
					2.92			2	30I	
					2.97			2	45I	
					3.12			2	22I	
					3.20		STRUC #3077C SLAUGHTERHOUSE BRANCH			
					3.26			2	20I	
					3.31	MD0025	FALLS RD			
				3.31	CO1474	RUXTON RD (AHEAD)				

ROUTE NUMBER..... MD 134
INVENTORY DIRECTION... NORTH
NAME: BELLONA AVE

SECONDARY R	URB-COLLECTOR	DIVIDED	NONE	0.00	MD0139	CHARLES ST	4	48I	5,450	
				0.00	CO1336	BELLONA AVE (BACK)				
			UNDIVIDED		0.04			2	24I	
				1.48	CO1421	MALVERN AVE				
				1.63	CO1474	RUXTON RD				
				1.63	CO1142	BELLONA AVE (AHEAD)				

ROUTE NUMBER..... MD 137
INVENTORY DIRECTION... EAST
NAME: MT CARMEL RD

SECONDARY R	RUR-MINOR ARTERIAL	UNDIVIDED	NONE	0.00	CO0003	GUNPOWDER RD	2	22I	2,025		
				0.00	CO0024	MT CARMEL RD					
						0.24		STRUC #3080 PEGGYS RUN			
						1.87	MD0025	FALLS RD			4,650
						3.51	CO0151	YEOHO RD			
						4.09	CO0221	PRETTYBOY DAM RD			
						7.73			2	24I	

* A, B = UNIMPROVED; C = GRADED & DRAINED; D, E = SOIL, GRAVEL, STONE; F, G = LOW TYPE BITUMINOUS;
H, I = HIGH TYPE BITUMINOUS; J = CONCRETE; K = BRICK; L = BLOCK

STATE HIGHWAY ADMINISTRATION OF MARYLAND
HIGHWAY INFORMATION SERVICES DIVISION
DATA SUPPORT GROUP

STATE HIGHWAY LOCATION REFERENCE

ROUTE NUMBER..... MD 137 CONTINUED
INVENTORY DIRECTION... EAST
NAME: MT CARMEL RD

COUNTY-BALTIMORE
SHA DISTRICT..... 4
DATE..... 12/31/94

SYSTEM	FUNCTIONAL CLASS	HWY TYPE	ACCESS CTL	MILEPOINT	MILEPOINT DESCRIPTION	MARKED LANES	SURFACE WIDTH/TYPE*	AADT
SECONDARY R	RUR-MINOR ARTERIAL	UNDIVIDED	NONE	7.94	IS0083 HARRISBURG EXPWY	2	24I	8,125
				7.94	STRUC #3050			
				7.94	EXIT #27			
				8.05	MD0889 NO NAME			
				8.46		3	30I	
				8.50	MD0045 YORK RD			

ROUTE NUMBER..... MD 138
INVENTORY DIRECTION... EAST
NAME: MONKTON RD

SECONDARY R	RUR-MINOR ARTERIAL	UNDIVIDED	NONE	0.00	MD0045 YORK RD	2	24I	3,925
				2.84	END STATE MAINTENANCE			
				2.84	CO0224 MONKTON RD (AHEAD)			
				3.27	CO0229 MONKTON RD	2	21I	
NAME: SHEPPARD RD				3.27				
				3.27	BEGIN STATE MAINTENANCE			
				3.27	CO0224 MONKTON RD (BACK)			
				5.02				1,250
				6.12	MD0562 TROYER RD			2,250
NAME: TROYER RD				6.12				
				7.12	CO0132 MCCOMAS RD			1,850
				8.31	HARFORD CO/L			

ROUTE NUMBER..... MD 139
INVENTORY DIRECTION... NORTH
NAME: CHARLES ST

SECONDARY R	URB-OTHER PRIN ART	UNDIVIDED	NONE	0.00	BALTO CITY LINE	4	54I	29,250
				0.35	CO1200 STEVENSON LA			24,475
		DIVIDED		0.72	MD0134 BELLONA AVE	4	48I	
				0.72	CO1336 BELLONA AVE			
				1.63	CO1421 MALVERN AVE			
				1.81	CO1354 TOWSONTOWNE BLVD			35,950
				2.31		5	60I	
				2.44	CO1409 BOYCE AVE	4	48I	
				3.10	CO7032 JOPPA RD			
				3.10	STRUC #3079			

* A, B = UNIMPROVED; C = GRADED & DRAINED; D, E = SOIL, GRAVEL, STONE; F, G = LOW TYPE BITUMINOUS;
H, I = HIGH TYPE BITUMINOUS; J = CONCRETE; K = BRICK; L = BLOCK

STATE HIGHWAY ADMINISTRATION OF MARYLAND
HIGHWAY INFORMATION SERVICES DIVISION
DATA SUPPORT GROUP

STATE HIGHWAY LOCATION REFERENCE

ROUTE NUMBER.....MD 139 CONTINUED
INVENTORY DIRECTION...NORTH
NAME: CHARLES ST

COUNTY-BALTIMORE
SHA DISTRICT.....4
DATE.....12/31/94

SYSTEM	FUNCTIONAL CLASS	HWY TYPE	ACCESS CTL	MILEPOINT	MILEPOINT DESCRIPTION	MARKED LANES	SURFACE WIDTH/TYPE*	AADT
SECONDARY R	URB-OTHER PRIN ART	DIVIDED	NONE	3.24	CO1142 BELLONA AVE	4	48I	35,950
				3.24	CO1150 KENILWORTH DR			
				3.36		4	54I	
				3.48	IS0695 BALTO BELTWAY			
				3.48	STRUC #3160			
				3.48	EXIT #25			
				3.56	CO1052 N CHARLES ST (AHEAD)			

ROUTE NUMBER.....MD 140
INVENTORY DIRECTION...NORTH
NAME: REISTERSTOWN RD

SECONDARY R	URB-OTHER PRIN ART	UNDIVIDED	NONE	0.00		4	48I	26,525
				0.09	CO1576 SEVEN MILE LA			
				0.19	CO6865 OLD MILFORD MILL RD			
				0.53	CO1577 SLADE AVE	4	40I	
				0.53	CO1800 MILFORD MILL RD			
				0.88		4	44I	
				1.00	CO1708 SUDBROOK LA E			
				1.00	CO1707 SUDBROOK LA			
				1.25		4	40I	
				1.36	CO1700 OLD COURT RD			28,975
				1.52				32,525
		DIVIDED		1.83		4	48I	
				1.95	IS0695 BALTO BELTWAY			43,750
				1.95	STRUC #3146			
				1.95	EXIT #20			
		UNDIVIDED		2.14	CO1691 HOOKS LA			
				2.36		4	40I	
				2.49		4	48I	
				2.64		4	40I	
				3.02		4	22I	
				3.15	CO1674 CRADDOCK LA	4	44I	30,875
				3.15	CO2250 MCDONOGH RD			
				3.59		4	40I	
				3.76	MD0130 GREENSPRING VALLEY RD			30,575
				4.83	CO0720 ST THOMAS LA			
				4.96	CO2251 PAINTERB MILL RD			27,225
		DIVIDED		5.15		4	48I	
				5.35	CO7297 OWINGS MILLS BLVD			

* A, B = UNIMPROVED; C = GRADED & DRAINED; D, E = SOIL, GRAVEL, STONE; F, G = LOW TYPE BITUMINOUS;
H, I = HIGH TYPE BITUMINOUS; J = CONCRETE; K = BRICK; L = BLOCK

STATE HIGHWAY ADMINISTRATION OF MARYLAND
HIGHWAY INFORMATION SERVICES DIVISION
DATA SUPPORT GROUP

PAGE..... 31

STATE HIGHWAY LOCATION REFERENCE

ROUTE NUMBER.....MD 140
INVENTORY DIRECTION...NORTH
NAME: REISTERSTOWN RD

CONTINUED

COUNTY-BALTIMORE
SHA DISTRICT.....4
DATE.....12/31/94

SYSTEMSTATE....	FUNCTIONAL CLASS	HWY TYPE	ACCESS CTL	MILEPOINT	MILEPOINT DESCRIPTION	MARKED LANES	SURFACE WIDTH/TYPE*	AADT
SECONDARY R	URB-OTHER PRIN ART	DIVIDED	NONE	5.35	STRUC #B0419	4	48I	27,225
				5.41	R/R #CSX 831 657 X			
				5.47	R/R #CSX 831 658 E			
				5.56	STRUC #3084 GWYNNS FALLS			
		UNDIVIDED		5.98		4	40I	
				6.09		4	48I	
				6.27		4	40I	
				6.53		4	44I	
				6.64		4	40I	
				6.72		4	44I	
				6.79	CO0587 GWYNNBROOK AVE			
				7.18	CO0611 HIGH FALCON RD			
				7.62	CO0645 CHERRY VALLEY RD			
				8.08	CO0627 E CHERRY HILL RD			22,575
				8.08	CO6781 FRANKLIN BLVD			
NAME: MAIN ST				8.51				
				8.59		4	40I	
				8.75		4	44I	
				8.83	CO0503 BERRYMANS LA			
				8.88	CO0675 CHARTLEY RD			
				8.94				
				9.70		2	39I	
				9.73	CO0498 CHATSWORTH AVE	3	39I	
NAME: WESTMINSTER PIKE				9.93	MDO030 HANOVER PIKE	3	44I	
				9.93				
				9.98				
		DIVIDED		10.23		2	24I	
PRIMARY	RUR-OTHER PRIN ART			10.36	IS0795 NORTHWEST EXPRESSWAY	2	42I	
				10.36	MDO795 NO NAME	3	38I	39,650
				10.36	EXIT #9			
				10.45		3	54I	
				10.50		4	42I	
				10.55	RAMP 1 FR IS 795			
				10.55	RAMP 6 TO IS 795			
				10.55	STRUC #3339			
				10.59		4	40I	
				10.71		4	54I	
				10.83		4	70I	
				10.92		4	48I	
				10.98		4	51I	
				11.07		4	48I	
				11.39				40,317

* A, B = UNIMPROVED; C = GRADED & DRAINED; D, E = SOIL, GRAVEL, STONE; F, G = LOW TYPE BITUMINOUS;
H, I = HIGH TYPE BITUMINOUS; J = CONCRETE; K = BRICK; L = BLOCK

PAGE..... 31

STATE HIGHWAY ADMINISTRATION OF MARYLAND
HIGHWAY INFORMATION SERVICES DIVISION
DATA SUPPORT GROUP

STATE HIGHWAY LOCATION REFERENCE

ROUTE NUMBER..... MD 140 CONTINUED
INVENTORY DIRECTION... NORTH
NAME: WESTMINSTER PIKE

COUNTY-BALTIMORE
SHA DISTRICT..... 4
DATE..... 12/31/94

SYSTEM	STATE	FUNCTIONAL CLASS	HWY TYPE	ACCESS CTL	MILEPOINT	MILEPOINT DESCRIPTION	MARKED LANES	SURFACE WIDTH/TYPE*	AADT
PRIMARY	R	RUR-OTHER PRIN ART	DIVIDED	NONE	11.60		4	44I	40,317
					11.72		5	56I	
					12.29		4	44I	
			UNDIVIDED		12.42		4	52I	
					12.47	BTRUC #3083 PATAPSCO RIVER			
					12.47	CARROLL CO/L			

ROUTE NUMBER..... MD 144
INVENTORY DIRECTION... EAST
NAME: FREDERICK RD

SECONDARY	R	URB-MINOR ARTERIAL	UNDIVIDED	NONE	0.00	HOWARD CO/L	2	28I	10,550
					0.00	STRUC #3086 PATAPSCO RIVER			
					0.03		2	36I	
					0.07	C02929 WESTCHESTER AVE			
					0.11		2	48I	
					0.31		2	24I	
					0.36		3	30I	
					0.95	C02900 OLD FREDERICK RD			
					1.12		2	30I	
					1.21		2	24I	
					1.77	C02936 THISTLE RD			
					2.18		2	40I	
		URB-OTHER PRIN ART			2.27	C02000 ROLLING RD			20,750
					2.33		2	24I	
					2.75		2	44I	
					2.85	MD0166 ROLLING RD			15,800
					3.47	C02700 WINTERS LA			
					3.67	C02621 INGLEBIDE AVE			21,050
					3.67	C02784 BLOOMSBURY AVE			
			DIVIDED		3.98		2	40I	
					4.07	IS0695 BALTO BELTWAY			17,175
					4.07	STRUC #3121			
					4.07	EXIT #13			
			UNDIVIDED		4.14		2	44I	
					4.35	C02604 N PROSPECT AVE			
					4.48	C02763 PARADISE AVE			
					4.84	BALTO CITY LINE			

* A, B = UNIMPROVED; C = GRADED & DRAINED; D, E = SOIL, GRAVEL, STONE; F, G = LOW TYPE BITUMINOUS;
H, I = HIGH TYPE BITUMINOUS; J = CONCRETE; K = BRICK; L = BLOCK

STATE HIGHWAY ADMINISTRATION OF MARYLAND
HIGHWAY INFORMATION SERVICES DIVISION
DATA SUPPORT GROUP

STATE HIGHWAY LOCATION REFERENCE

ROUTE NUMBER..... MD 145
INVENTORY DIRECTION... EAST
NAME: ASHLAND RD

COUNTY-BALTIMORE
SHA DISTRICT..... 4
DATE..... 12/31/94

SYSTEM STATE....	FUNCTIONAL CLASS	HWY TYPE	ACCESS CTL	MILEPOINT	MILEPOINT DESCRIPTION	MARKED LANES	SURFACE WIDTH/TYPE*	AADT
SECONDARY R	URB-OTHER PRIN ART	UNDIVIDED	NONE	0.00 MD0045	YORK RD	2	34I	10,625
				0.08		2	20I	
				0.21		2	22I	
				0.26	STRUC #BC 6501 WESTERN RUN			
				0.35		2	20I	
				0.41		2	24I	
	RUR-MINOR ARTERIAL			0.43				
NAME: PAPER MILL RD.				0.43				
				0.49		2	20I	
				0.68		4	48I	
				0.91		2	24I	
				1.77	STRUC #BC 6506 LOCH RAVEN RESERVOIR			
				2.10		2	20I	
				2.34 MU0241	PHOENIX RD (BALTO CITY)			
				2.69	STRUC #3087 GREENE BRANCH			
				3.42				8,950
	RUR-MAJOR COLLECTOR			3.72	STRUC #3088 GREENE BRANCH			
NAME: SWEET AIR RD				5.57 MDO146	JARRETTSVILLE PIKE	2	22I	
				5.57				
				6.93 CO0258	MANOR RD			6,425
				8.47				5,950
				10.34 MDO165	BALDWIN MILL RD			

ROUTE NUMBER..... MD 146
INVENTORY DIRECTION... NORTH
NAME: DULANEY VALLEY RD

SECONDARY R	URB-OTHER PRIN ART	DIVIDED	NONE	0.00 MD0045	YORK RD	4	48I	27,750
				0.00 CO1400	JOPPA RD			
				0.29 CO1164	FAIRMOUNT AVE	5	60I	
				0.52		4	48I	
				0.78 IS0695	BALTO BELTWAY			
				0.78	STRUC #3162			
				0.78	EXIT #27			
		UNDIVIDED		0.85 CO0999	HAMPTON LA			
				0.95 CO0958	CHARMUTH RD	4	46I	
				1.15		4	56I	
				1.59 CO0995	SEMINARY AVE			19,925
				1.67	STRUC #3303 LONG QUARTER BRANCH			
				1.70 CO0811	POT SPRINGS RD			

* A, B = UNIMPROVED; C = GRADED & DRAINED; D, E = SOIL, GRAVEL, STONE; F, G = LOW TYPE BITUMINOUS;
H, I = HIGH TYPE BITUMINOUS; J = CONCRETE; K = BRICK; L = BLOCK

STATE HIGHWAY ADMINISTRATION OF MARYLAND
HIGHWAY INFORMATION SERVICES DIVISION
DATA SUPPORT GROUP

STATE HIGHWAY LOCATION REFERENCE

ROUTE NUMBER..... MD 146 CONTINUED
INVENTORY DIRECTION... NORTH
NAME: DULANEY VALLEY RD

COUNTY-BALTIMORE
SHA DISTRICT..... 4
DATE..... 12/31/94

SYSTEM STATE....	FUNCTIONAL CLASS	HWY TYPE	ACCESS CTL	MILEPOINT	MILEPOINT DESCRIPTION	MARKED LANES	SURFACE WIDTH/TYPE*	AADT
SECONDARY R	URB-OTHER PRIN ART	UNDIVIDED	NONE	1.82		2	24I	19,925
				2.31	CO0866 RIDGELY RD			
				3.31	CO0810 TIMONIUM RD			18,750
	RUR-MINOR ARTERIAL			4.27	MU4535 OLD BOSLEY RD (BALTO CITY)			
				4.76	STRUC #3298 LOCH RAVEN RESERVOIR			
		DIVIDED		4.94				
NAME: JARREITSVILLE PIKE				4.99	MU4540 DULANEY VALLEY RD (BALTO CITY)			11,525
		UNDIVIDED		4.99				
				5.06				
				6.02		2	20I	
				7.93		2	24I	
				8.09	CO6615 MERRYMANS MILL RD	2	20I	11,225
				9.12		2	24I	
				9.24	MD0145 PAPER MILL RD/SWEET AIR RD			12,725
				9.34				
				10.63	CO0258 MANOR RD	2	22I	11,525
				11.67	STRUC #3089 LITTLE GUNPOWDER FALLS			
				11.67	HARFORD CO/L			

ROUTE NUMBER..... MD 147
INVENTORY DIRECTION... NORTH
NAME: HARFORD RD

SECONDARY R	URB-OTHER PRIN ART	UNDIVIDED	NONE	0.00	BALTO CITY LINE	3	48I	22,275
				0.04		3	46I	
				0.16	CO3481 TAYLOR AVE			
				0.22		2	46I	
				0.59	CO3670 WOODSIDE AVE			
				0.59	CO3669 EMERALD RD			
				0.93		3	60I	
				0.96	CO3482 PUTTY HILL AVE	2	60I	24,275
				1.02		3	46I	
				1.24		4	60I	
				1.37	IS0695 BALTO BELTWAY			40,725
				1.37	STRUC #3170			
				1.37	EXIT #31			
				1.50		2	46I	
				1.68		4	44I	
	URB-MINOR ARTERIAL			1.96	CO1400 JOPPA RD	4	40I	10,375
				2.03		2	24I	

* A, B = UNIMPROVED; C = GRADED & DRAINED; D, E = SOIL, GRAVEL, STONE; F, G = LOW TYPE BITUMINOUS;
H, I = HIGH TYPE BITUMINOUS; J = CONCRETE; K = BRICK; L = BLOCK

STATE HIGHWAY ADMINISTRATION OF MARYLAND
HIGHWAY INFORMATION SERVICES DIVISION
DATA SUPPORT GROUP

STATE HIGHWAY LOCATION REFERENCE

ROUTE NUMBER..... MD 147
INVENTORY DIRECTION... NORTH
NAME: HARFORD RD

CONTINUED

COUNTY-BALTIMORE
SHA DISTRICT..... 4
DATE..... 12/31/94

SYSTEM	FUNCTIONAL CLASS	HWY TYPE	ACCESS CTL	MILEPOINT	MILEPOINT DESCRIPTION	MARKED LANES	SURFACE WIDTH/TYPE*	AADT
SECONDARY R	URB-MINOR ARTERIAL	DIVIDED UNDIVIDED	NONE	2.10		2	24I	10,375
				2.29				
				3.02		4	48I	
				3.10	CO3785 NORTH WIND RD			
				3.14		2	32I	
				3.19	CO3807 CUB HILL RD			
				3.32		2	20I	
	RUR-MAJOR COLLECTOR			4.21	STRUC #3094 BIG GUNPOWDER FALLS			
				4.41				7,425
				5.69	CO0289 LONG GREEN PIKE			4,875
				6.62	STRUC #3093 LONG GREEN CREEK			
				6.96	STRUC #3092 LONG GREEN CREEK			
				7.28	STRUC #3091 LONG GREEN CREEK			
				8.29	CO6933 GLEN ARM RD	2	22I	
				8.29	CO3900 MT VISTA RD			
				9.15		2	40I	
				9.22	CO3898 SUNSHINE AVE	2	49I	9,425
				9.22	CO0290 FORK RD			
				9.26		2	22I	
				10.69	STRUC #3090 LITTLE GUNPOWDER FALLS			
				10.69	HARFORD CO/L			

ROUTE NUMBER..... MD 150
INVENTORY DIRECTION... EAST
NAME: EASTERN BLVD

SECONDARY R	URB-OTHER PRIN ART	DIVIDED	NONE	0.00	BALTO CITY LINE	4	62I	29,825
				0.57		4	48I	
				0.68	MDO020B NORTH POINT RD			
				0.78	MDO151 NORTH POINT BLVD			35,675
				0.78	STRUC #3098			
				0.86		4	62I	
				1.00		4	44I	
				1.09		5	53I	
				1.13		5	55I	
				1.23	CO5132 ROLLING MILL RD	5	60I	
				1.45	R/R #CR 530 541 P			
				1.46		4	48I	
				1.59	MDO695 PATAPSCO FREEWAY	5	90I	35,575
				1.59	STRUC #3226			

* A, B = UNIMPROVED; C = GRADED & DRAINED; D, E = SOIL, GRAVEL, STONE; F, G = LOW TYPE BITUMINOUS;
H, I = HIGH TYPE BITUMINOUS; J = CONCRETE; K = BRICK; L = BLOCK

STATE HIGHWAY ADMINISTRATION OF MARYLAND
HIGHWAY INFORMATION SERVICES DIVISION
DATA SUPPORT GROUP

STATE HIGHWAY LOCATION REFERENCE

ROUTE NUMBER..... MD 190 CONTINUED
INVENTORY DIRECTION... EAST
NAME: EASTERN BLVD

COUNTY-BALTIMORE
SHA DISTRICT..... 4
DATE..... 12/31/94

SYSTEM	FUNCTIONAL CLASS	HWY TYPE	ACCESS CTL	MILEPOINT	MILEPOINT DESCRIPTION	MARKED LANES	SURFACE WIDTH/TYPE*	AADT
SECONDARY R	URB-OTHER PRIN ART	DIVIDED	NONE	1.59	EXIT #38	5	90I	35,575
				1.70		5	98I	
				2.19		4	60I	
				2.26		4	52J	
				2.41	STRUC #3097 BACK RIVER			
				2.55		4	64I	
				3.02	CO5033 MACE AVE			30,550
				3.88	CO4774 N MARLYN AVE			
				3.88	CO4775 S MARLYN AVE			
				3.92	CO4758 OLD EASTERN AVE	4	48I	
				4.09		5	60I	
				4.50	MD0702 SOUTHEAST FREEWAY			37,675
				4.50	STRUC #3245			
				4.66	CO4728 STEMMERB RUN RD	4	48I	
				5.42	CO4758 OLD EASTERN AVE			
				5.42	CO4589 FENWAY AVE			
				5.47	STRUC #3096 MIDDLE RIVER			
				5.65	CO4582 KINGSTON RD			
				5.76		4	54I	
				5.91	MD0700 MARTIN BLVD			35,375
				5.91	STRUC #3095			
				6.09		4	48I	
				6.39		4	50I	
				6.46	MD0587 WILSON POINT RD			
				6.60		4	48I	
				7.49		4	46I	
				7.63		4	41I	
				7.75		4	45I	
				7.76				
				7.85		4	41I	
				7.95		2	22I	
	URB-MINOR ARTERIAL			7.99	CO4610 CARROLL ISLAND RD			
				8.43				11,475
				8.58	CO4158 EARLS RD			
				9.12	R/R #ATK 530 719 L			
				9.12	STRUC #PC00-68			
				10.58	CO4096 GRACES QUARTER RD			
				10.58	CO4114 EASTERN AVE (AHEAD)			

* A, B = UNIMPROVED; C = GRADED & DRAINED; D, E = SOIL, GRAVEL, STONE; F, G = LOW TYPE BITUMINOUS;
H, I = HIGH TYPE BITUMINOUS; J = CONCRETE; K = BRICK; L = BLOCK

STATE HIGHWAY ADMINISTRATION OF MARYLAND
HIGHWAY INFORMATION SERVICES DIVISION
DATA SUPPORT GROUP

STATE HIGHWAY LOCATION REFERENCE

ROUTE NUMBER..... MD 151
INVENTORY DIRECTION... NORTH
NAME: SPARROWS POINT RD

COUNTY-BALTIMORE
SHA DISTRICT..... 4
DATE..... 12/31/94

SYSTEMSTATE....	FUNCTIONAL CLASS	HWY TYPE	ACCESS CTL	MILEPOINT	MILEPOINT DESCRIPTION	MARKED LANES	SURFACE WIDTH/TYPE*	AADT
SECONDARY R	URB-MINOR ARTERIAL	DIVIDED	NONE	0.00	BEGIN STATE MAINT @ SPARROWS POINT	4	48I	7,175
				0.51	R/R #PBR 858 251 S			
				0.53	MDO151B WHARF RD			
				0.53	STRUC #3099			
				0.88	MDO151A SPUR TO MD 718			
				0.94	MDO718 SPARROWS POINT RD			11,775
NAME: NORTH POINT BLVD				0.94				
				1.70	MDO158 BETHLEHEM BLVD			
				1.70	STRUC #3297 & #3206			
				1.73		3	36I	
				1.92	MDO695 PATAPSCO FREEWAY	4	48I	20,150
				1.92	STRUC #3294			
				1.92	EXIT #42			
				1.97	MD 158 (WB/L)			
				1.97	STRUC #3288			
				1.98	MDO020D NORTH POINT RD			
				2.05	CO5527 MORSE LA			
				2.07	R/R #CR 530 556 E			
				2.35		5	58I	
				2.52		6	70I	
				2.63		4	60I	
				2.69		4	48I	
				2.71	CO5560 WISE AVE.			16,150
				2.94	MDO020C NORTH POINT RD			
				4.11	MDO020C NORTH POINT RD			
				4.23	CO5820 COVE RD			
				4.23	MDO020B NORTH POINT RD			
				4.87	CO5510 TRAPPE RD			
				5.25	MDO695 PATAPSCO FREEWAY			
				5.25	STRUC #3272			
				5.25	EXIT #40			
	URB-OTHER PRIN ART			5.91	MDO695 PATAPSCO FREEWAY			
				5.91	STRUC #3223			
				6.10		4	72I	
				6.12	RAMP 1 TO MD 695			23,975
				6.12	RAMP 6 FR MD 695			
				6.12	STRUC #3242			
				6.36		4	48I	
				6.50				23,150
				6.85	MDO150 EASTERN BLVD			28,475
				6.85	STRUC #3098			
				7.06	MDO770 CONLEY ST EXT			

* A, B = UNIMPROVED; C = GRADED & DRAINED; D, E = SOIL, GRAVEL, STONE; F, G = LOW TYPE BITUMINOUS;
H, I = HIGH TYPE BITUMINOUS; J = CONCRETE; K = BRICK; L = BLOCK

STATE HIGHWAY ADMINISTRATION OF MARYLAND
HIGHWAY INFORMATION SERVICES DIVISION
DATA SUPPORT GROUP

STATE HIGHWAY LOCATION REFERENCE

ROUTE NUMBER.....MD 151 CONTINUED
INVENTORY DIRECTION...NORTH
NAME: NORTH POINT BLVD

COUNTY-BALTIMORE
SHA DISTRICT.....4
DATE.....12/31/94

SYSTEM	FUNCTIONAL CLASS	HWY TYPE	ACCESS CTL	MILEPOINT	MILEPOINT DESCRIPTION	MARKED LANES	SURFACE WIDTH/TYPE*	AADT
SECONDARY R	URB-OTHER PRIN ART	DIVIDED	NONE	7.28	CO5148 BALTIMORE ST	4	48I	28,475
				7.46	R/R #CTN 847 966 A			
				7.57	CO5132 ROLLING MILL RD			
				7.57	MU1200 KANE ST			
				7.58	BALTO CITY LINE			

ROUTE NUMBER.....MD 151A
INVENTORY DIRECTION...NORTH
NAME: NO NAME

SECONDARY R	URB-LOCAL	UNDIVIDED	NONE	0.00	MD0151 SPARROWS POINT RD	1	20I	
				0.07	MD0718 SPARROWS POINT RD (AHEAD)			

ROUTE NUMBER.....MD 151B
INVENTORY DIRECTION...EAST
NAME: WHARF RD

SECONDARY R	URB-MINOR ARTERIAL	DIVIDED	NONE	0.00	MD0158 BETHLEHEM BLVD	4	50I	9,999
				0.02	MD0695 PATAPSCO FREEWAY			
				0.02	STRUC #B Z437			
				0.16	MD 151B (NB/L)			
				0.16	STRUC #3352			
				0.19	STRUC #3351 ENT TO WAREHOUSE			
				0.24				
				0.40	RAMP B TO MD 151	4	56I	
				0.40	STRUC #3350			
				0.48				
	URB-LOCAL	UNDIVIDED		0.53	MD0151 SPARROWS POINT RD	2	31I	999
				0.53	STRUC #3099			
				0.57				
				0.64	OP0525 WHARF RD (AHEAD)	1	15I	

* A, B = UNIMPROVED; C = GRADED & DRAINED; D, E = SOIL, GRAVEL, STONE; F, G = LOW TYPE BITUMINOUS;
H, I = HIGH TYPE BITUMINOUS; J = CONCRETE; K = BRICK; L = BLOCK

STATE HIGHWAY ADMINISTRATION OF MARYLAND
HIGHWAY INFORMATION SERVICES DIVISION
DATA SUPPORT GROUP

STATE HIGHWAY LOCATION REFERENCE

ROUTE NUMBER..... MD 157
INVENTORY DIRECTION... NORTH
NAME: PENINSULA EXPWY

COUNTY-BALTIMORE
SHA DISTRICT..... 4
DATE..... 12/31/94

SYSTEM STATE....	FUNCTIONAL CLASS	HWY TYPE	ACCESS CTL	MILEPOINT	MILEPOINT DESCRIPTION	MARKED LANES	SURFACE WIDTH/TYPE*	AADT	
SECONDARY R	URB-LOCAL URB-MINOR ARTERIAL	UNDIVIDED	NONE	0.00		2	24I	2,999	
				0.03	MDO158	CREEK RD (PVT RD) BETHLEHEM BLVD STRUC #3348			
					0.07	MDO695	PATAPSCO FREEWAY STRUC #B Z437		
					0.07		EXIT #43		
			DIVIDED		0.13		4		50I
					0.19				
					0.19				
					0.22		4		48I
					0.27		4		50I
			UNDIVIDED		0.44		2		50I
					1.24	C05630			

ROUTE NUMBER..... MD 158
INVENTORY DIRECTION... EAST
NAME: BETHLEHEM BLVD

SECONDARY R	URB-MINOR ARTERIAL	UNDIVIDED	NONE	0.00	OP0524	TIN MILL RD (BACK)	2	30I	9,999	
				0.25			2	24I		
			DIVIDED		0.37		4	50I		
					0.50		4	53I		
					0.75		4	50I		
					0.75					
					0.96	MDO157	RAMP 6 FR MD 695 STRUC #B Z451 PENINSULA EXPWY			
					0.96		STRUC #3348 & #3349 (WB/L)			
					1.07	MDO695	PATAPSCO FREEWAY			
					1.07		STRUC #B Z437			
					1.32	MDO151B	WHARF RD			
					1.36	MDO695	PATAPSCO FREEWAY			
					1.36		STRUC #B Z437			
					1.42		MD 151B (NB/L) WHARF RD			
					1.42		STRUC #3352			
					1.71					
					1.87		STRUC #3353 & #3354	4		49I
					1.98		MD 151 (SB/L)			
				1.98		STRUC #3206				
				2.06						
				2.07	MDO151	NORTH POINT BLVD	3	36I		
				2.07		STRUC #3297				

* A, B = UNIMPROVED; C = GRADED & DRAINED; D, E = SOIL, GRAVEL, STONE; F, G = LOW TYPE BITUMINOUS;
H, I = HIGH TYPE BITUMINOUS; J = CONCRETE; K = BRICK; L = BLOCK

STATE HIGHWAY ADMINISTRATION OF MARYLAND
HIGHWAY INFORMATION SERVICES DIVISION
DATA SUPPORT GROUP

PAGE..... 40

STATE HIGHWAY LOCATION REFERENCE

ROUTE NUMBER.....MD 158 CONTINUED
INVENTORY DIRECTION...EAST
NAME: BETHLEHEM BLVD

COUNTY-BALTIMORE
SHA DISTRICT.....4
DATE.....12/31/94

SYSTEM	FUNCTIONAL CLASS	HWY TYPE	ACCESS CTL	MILEPOINT	MILEPOINT DESCRIPTION	MARKED LANES	SURFACE WIDTH/TYPE*	AADT
SECONDARY R	URB-MINOR ARTERIAL	DIVIDED	NONE	2.20		4	49I	9,999
				2.24	MDO020D NORTH POINT RD			

ROUTE NUMBER.....MD 165
INVENTORY DIRECTION...NORTH
NAME: BALDWIN MILL RD

SECONDARY R	RUR-MAJOR COLLECTOR	UNDIVD	NONE	0.00	CO0291 BALDWIN MILL RD (BACK)	2	20I	4,950
				0.83	MDO145 SWEET AIR RD			7,425
				1.40	STRUC #3100 LITTLE GUNPOWDER FALLS			
				1.40	HARFORD CO/L			

ROUTE NUMBER.....MD 166
INVENTORY DIRECTION...NORTH
NAME: METROPOLITAN BLVD

SECONDARY R	URB-OTHER PRIN ART	DIVIDED	FULL	0.00	IS0195 METROPOLITAN BLVD (BACK)	4	72I	23,250
				0.07	CO3118 SELFORD RD			
				0.07	STRUC #3292			
				0.14		4	48I	
				0.36	STRUC #3291 ENT TO UMBC	2	29I	20,475
				0.59	CO7105 ROLLING RD			
				0.64		3	36I	
		UNDIVD	NONE	0.76		2	24I	
NAME: ROLLING RD				0.81				
				0.95	MDO372 WILKENS AVE			15,250
				1.32		2	40I	
				1.35		3	40I	
				1.47	CO2791 VALLEY RD	3	48I	
				1.61		3	40I	
				1.74	CO2784 BLOOMSBURY AVE	2	40I	16,475
				1.99		2	24I	
				2.59	CO2850 HILTON AVE			
				2.71	MDO144 FREDERICK RD			

* A, B = UNIMPROVED; C = GRADED & DRAINED; D, E = SOIL, GRAVEL, STONE; F, G = LOW TYPE BITUMINOUS;
H, I = HIGH TYPE BITUMINOUS; J = CONCRETE; K = BRICK; L = BLOCK

PAGE..... 40

STATE HIGHWAY ADMINISTRATION OF MARYLAND
HIGHWAY INFORMATION SERVICES DIVISION
DATA SUPPORT GROUP

PAGE..... 41

STATE HIGHWAY LOCATION REFERENCE

ROUTE NUMBER..... IS 195
INVENTORY DIRECTION... NORTH
NAME: METROPOLITAN BLVD

COUNTY-BALTIMORE
SHA DISTRICT..... 4
DATE..... 12/31/94

SYSTEM	STATE	FUNCTIONAL CLASS	HWY TYPE	ACCESS CTL	MILEPOINT	MILEPOINT DESCRIPTION	MARKED LANES	SURFACE WIDTH/TYPE*	AADT
PRIMARY	R	URB-INTERSTATE	DIVIDED	FULL	0.00	ANNE ARUNDEL CO/L	4	80J	29,289
					0.00	STRUC #2129 PATAPSCO RIVER			
					0.20		4	48J	
					0.38	IS0895 HARBOR TUNNEL THRUWAY			
					0.38	STRUC #3341			
					0.58	US0001 WASHINGTON BLVD			32,650
					0.58	STRUC #3342			
					0.58	EXIT #3			
					0.60		4	48I	
					0.84	R/R #CSX 140 877 J			
					0.84	STRUC #3279			
					1.10	INTERSTATE MILE MARKER 4.0			
					1.12	CO3091 CEDAR AVE			
					1.12	STRUC #3280			
					1.40	CO3100 FRANCIS AVE			
					1.40	STRUC #3266			
					1.60	RAMP 1 FR IS 95			
					1.60	STRUC #3256			
					1.75	IS0095 NO NAME	4	48J	20,475
					1.75	STRUC #3253			
					1.75	EXIT #4			
					1.87	RAMP 5 FR IS 95			
					1.87	STRUC #3255			
					2.15	MDO166 METROPOLITAN BLVD (AHEAD)			

ROUTE NUMBER..... MD 295
INVENTORY DIRECTION... NORTH
NAME: BALTIMORE WASHINGTON PKWY

PRIMARY	R	URB-FRWY/EXPWY	DIVIDED	FULL	0.00	ANNE ARUNDEL CO/L	6	72I	60,475
					0.00	STRUC #2011 PATAPSCO RIVER			
					0.20	IS0895 HARBOR TUNNEL THRUWAY			54,075
					0.20	STRUC #BY046			
					1.10	CO3281 DAISY AVE			
					1.10	STRUC #3018			
					1.42	BALTO CITY LINE			

* A, B = UNIMPROVED; C = GRADED & DRAINED; D, E = SOIL, GRAVEL, STONE; F, G = LOW TYPE BITUMINOUS;
H, I = HIGH TYPE BITUMINOUS; J = CONCRETE; K = BRICK; L = BLOCK

STATE HIGHWAY ADMINISTRATION OF MARYLAND
HIGHWAY INFORMATION SERVICES DIVISION
DATA SUPPORT GROUP

STATE HIGHWAY LOCATION REFERENCE

ROUTE NUMBER.....MD 372
INVENTORY DIRECTION...EAST
NAME: WILKENS AVE

COUNTY-BALTIMORE
SHA DISTRICT..... 4
DATE.....12/31/94

SYSTEM ... STATE...	FUNCTIONAL CLASS	HWY TYPE	ACCESS CTL	MILEPOINT	MILEPOINT DESCRIPTION	MARKED LANES	SURFACE WIDTH/TYPE*	AADT
SECONDARY R	URB-MINOR ARTERIAL	UNDIVIDED	NONE	0.00	MDO166 ROLLING RD	2	24I	6,450
				0.54	SRO040 HILLTOP RD			
				0.54	CO2790 HILLTOP RD			
		DIVIDED	0.71			2	28I	
			0.75			4	48I	
			0.91	CO2791	VALLEY RD	4	72I	23,575
			1.36					
			1.41	IS0695	BALTO BELTWAY			28,175
			1.41		STRUC #3119			
			1.41		EXIT #12B			
			1.50			4	48I	
			1.81	CO2976	MAIDEN CHOICE LA			23,875
			1.94			3	42I	
			2.01			3	39I	
			2.09	UNDIVIDED		2	48I	
			2.32	CO2992	BEECHFIELD AVE			
			2.47		BALTO CITY LINE			

ROUTE NUMBER.....MD 439
INVENTORY DIRECTION...EAST
NAME: OLD YORK RD

SECONDARY R	RUR-MAJOR COLLECTOR	DIVIDED	NONE	0.00	MDO045 YORK RD	2	34I	5,425
				0.03				
		UNDIVIDED	0.08			2	44I	
			0.20			2	30I	
			0.24	IS0083	HARRIBURG EXPWY	2	24I	
			0.24		STRUC #3208			
			0.24		EXIT #36			
			0.44			2	22I	
			2.83			2	24I	
			3.02					
			4.22	CO0096	GRAYSTONE RD			3,325
			5.97		HARFORD CO/L			

* A, B = UNIMPROVED; C = GRADED & DRAINED; D, E = SOIL, GRAVEL, STONE; F, G = LOW TYPE BITUMINOUS;
H, I = HIGH TYPE BITUMINOUS; J = CONCRETE; K = BRICK; L = BLOCK

STATE HIGHWAY ADMINISTRATION OF MARYLAND
HIGHWAY INFORMATION SERVICES DIVISION
DATA SUPPORT GROUP

STATE HIGHWAY LOCATION REFERENCE

ROUTE NUMBER.....MD 463A
INVENTORY DIRECTION...NORTH
NAME: YORK RD

COUNTY-BALTIMORE
SHA DISTRICT.....4
DATE.....12/31/94

SYSTEMSTATE....	FUNCTIONAL CLASS	HWY TYPE	ACCESS CTL	MILEPOINT	MILEPOINT DESCRIPTION	MARKED LANES	SURFACE WIDTH/TYPE*	AADT
SECONDARY R	RUR-LOCAL	UNDIVIDED	NONE	0.00	MD0045 YORK RD	2	22I	499
				0.17	ROAD END			

ROUTE NUMBER.....MD 463B
INVENTORY DIRECTION...NORTH
NAME: YORK RD

SECONDARY R	RUR-LOCAL	UNDIVIDED	NONE	0.00	ROAD END	2	22I	499
				0.06	STRUC #3105 LITTLE FALLS			
				0.14	MD0045 YORK RD			

ROUTE NUMBER.....MD 542
INVENTORY DIRECTION...NORTH
NAME: LOCH RAVEN BLVD

SECONDARY R	URB-OTHER PRIN ART	DIVIDED	NONE	0.00	BALTO CITY LINE	4	48I	26,800
				0.03		5	60I	
				0.11		6	72I	
				0.18	CO1300 REEBSTER AVE			
				0.24	CO3398 HILLEN RD	6	68I	
				0.41				37,775
				0.73	CO3333 GOUCHER BLVD			
				0.98	CO3481 TAYLOR AVE	6	72I	
				1.08		5	60I	
				1.26	CO3472 GLEN KEITH BLVD			
				1.75	CO3482 PUTTY HILL AVE	6	72I	
				2.08		4	48I	
				2.18	CO1400 JOPPA RD	4	48J	36,725
				2.28		5	60J	
				2.44		4	48J	
				2.50	IS0695 BALTO BELTWAY			
				2.50	STRUC #3165			
				2.50	EXIT #29B			
				2.62	CO3353 CROMWELL BRIDGE RD			

* A, B = UNIMPROVED; C = GRADED & DRAINED; D, E = SOIL, GRAVEL, STONE; F, G = LOW TYPE BITUMINOUS;
H, I = HIGH TYPE BITUMINOUS; J = CONCRETE; K = BRICK; L = BLOCK

STATE HIGHWAY ADMINISTRATION OF MARYLAND
HIGHWAY INFORMATION SERVICES DIVISION
DATA SUPPORT GROUP

STATE HIGHWAY LOCATION REFERENCE

ROUTE NUMBER..... MD 562
INVENTORY DIRECTION... NORTH
NAME: OLD YORK RD

COUNTY-BALTIMORE
SHA DISTRICT..... 4
DATE..... 12/31/94

SYSTEM	FUNCTIONAL CLASS	HWY TYPE	ACCESS CTL	MILEPOINT	MILEPOINT DESCRIPTION	MARKED LANES	SURFACE WIDTH/TYPE*	AADT
SECONDARY R	RUR-MAJOR COLLECTOR	UNDIVIDED	NONE	0.00	CO0233 MARKOE RD	2	22I	1,525
				0.00	CO0251 OLD YORK RD (BACK)			
				1.39	MDO138 TROYER RD			

ROUTE NUMBER..... MD 567
INVENTORY DIRECTION... EAST
NAME: CROMWELL BRIDGE RD

SECONDARY R	URB-MINOR ARTERIAL	UNDIVIDED	NONE	0.00	CO3353 CROMWELL BRIDGE RD (BACK)	2	20I	10,175
				0.60		2	36I	
				0.62	CO3527 SATYR HILL RD			
				0.63		2	20I	
				1.01	MU4630 LOCH RAVEN DR (BALTO CITY)			
				1.50	CO3807 CUB HILL RD			
				1.50	CO3887 GLENARM RD			

ROUTE NUMBER..... MD 587
INVENTORY DIRECTION... NORTH
NAME: WILSON POINT RD

SECONDARY R	URB-COLLECTOR	DIVIDED	NONE	0.00	CO4698 DOGWOOD DR	4	48I	6,375
				0.00	CO6795 WILSON POINT RD (BACK)			
				1.14	MDO150 EASTERN BLVD			

ROUTE NUMBER..... MD 588
INVENTORY DIRECTION... NORTH
NAME: GOLDEN RING RD

SECONDARY R	URB-MINOR ARTERIAL	UNDIVIDED	NONE	0.00	MD0007 PHILADELPHIA RD	2	24I	10,975
				0.00	CO4453 GOLDEN RING RD (BACK)			
				0.55		3	30I	
				0.58		2	40I	
NAME: KENWOOD AVE				0.58				
				0.58	CO4357 GOLDEN RING RD			
				0.69	CO4394 WEYBURN RD	2	36I	
				0.78		2	24I	

* A, B = UNIMPROVED; C = GRADED & DRAINED; D, E = SOIL, GRAVEL, STONE; F, G = LOW TYPE BITUMINOUS;
H, I = HIGH TYPE BITUMINOUS; J = CONCRETE; K = BRICK; L = BLOCK

STATE HIGHWAY ADMINISTRATION OF MARYLAND
HIGHWAY INFORMATION SERVICES DIVISION
DATA SUPPORT GROUP

STATE HIGHWAY LOCATION REFERENCE

ROUTE NUMBER..... MD 588 CONTINUED
INVENTORY DIRECTION... NORTH
NAME: KENWOOD AVE

COUNTY-BALTIMORE
SHA DISTRICT..... 4
DATE..... 12/31/94

SYSTEM	FUNCTIONAL CLASS	HWY TYPE	ACCESS CTL	MILEPOINT	MILEPOINT DESCRIPTION	MARKED LANES	SURFACE WIDTH/TYPE*	AADT
SECONDARY R	URB-MINOR ARTERIAL	UNDIVIDED	NONE	1.19	IS0095 J F K MEMORIAL HWY	2	24I	10,975
				1.19	STRUC #B X631			
				1.73		2	42I	
				1.83	CO4457 LILLIAN HOLT DR	2	36I	7,875
				1.94	CO4280 KENWOOD AVE (AHEAD)			

ROUTE NUMBER..... MD 644A
INVENTORY DIRECTION... EAST
NAME: FRANCIS AVE

SECONDARY R	URB-COLLECTOR	UNDIVIDED	NONE	0.00	CO3060 CARVILLE AVE	2	28I	3,699
				0.00	CO3100 FRANCIS AVE (BACK)			
				0.09	US0001 SOUTHWESTERN BLVD			
				0.09	STRUC #3006			
				0.13	R/R #ATK 529 619 K			
				0.16	CO3139 SELMA AVE			
				0.17	CO3167 RIDGE AVE (AHEAD)			

ROUTE NUMBER..... MD 648E
INVENTORY DIRECTION... NORTH
NAME: OLD ANNAPOLIS RD

SECONDARY R	URB-MINOR ARTERIAL	UNDIVIDED	NONE	0.00		2	24I	13,175
				0.00	ANNE ARUNDEL CO/L			
				0.15	STRUC #2056 PATAPSCO RIVER	2	40I	
				0.38	IS0895 HARBOR TUNNEL THRUWAY			
				0.38	STRUC #BY051			
				0.90		2	36I	
		DIVIDED		0.96		2	28I	
				1.37	CO3281 DAISY AVE			
				1.44				
				1.50	BALTO CITY LINE			12,475

* A, B = UNIMPROVED; C = GRADED & DRAINED; D, E = SOIL, GRAVEL, STONE; F, G = LOW TYPE BITUMINOUS;
H, I = HIGH TYPE BITUMINOUS; J = CONCRETE; K = BRICK; L = BLOCK

STATE HIGHWAY ADMINISTRATION OF MARYLAND
HIGHWAY INFORMATION SERVICES DIVISION
DATA SUPPORT GROUP

PAGE..... 46

STATE HIGHWAY LOCATION REFERENCE

ROUTE NUMBER..... IS 695
INVENTORY DIRECTION... NORTH
NAME: BALTO BELTWAY

COUNTY-BALTIMORE
SHA DISTRICT..... 4
DATE..... 12/31/94

SYSTEM	STATE	FUNCTIONAL CLASS	HWY TYPE	ACCESS CTL	MILEPOINT	MILEPOINT DESCRIPTION	MARKED LANES	SURFACE WIDTH/TYPE*	AADT
PRIMARY	R	URB-INTERSTATE	DIVIDED	FULL	0.00	ANNE ARUNDEL CO/L	6	72I	102,025
					0.00	STRUC #2001 PATAPSCO RIVER			
					0.21	IS0895 HARBOR TUNNEL THRUWAY			113,725
					0.21	STRUC #BY037			
					0.21	EXIT #8A			
					0.44	MD0891 HOLLINS FERRY RD			
					0.44	STRUC #3110			
					0.44	EXIT #9			
					0.64	R/R #CSX 140 874 N			
					0.64	STRUC #3111			
					1.10		7	84I	
					1.13	US0001AL WASHINGTON BLVD			103,225
					1.13	STRUC #3112			
					1.13	EXIT #10			
					1.13	VARIABLE MESSAGE SIGN #403 (SB/L)			
					1.33		6	72I	
					1.44		5	60I	
					1.53	RAMP 3 TO IS 95			
					1.53	STRUC #3195			
					1.59	IS0095 NO NAME			
					1.59	STRUC #3202			
					1.59	EXIT #11			
					1.70	RAMP 5 TO IS 95			
					1.70	STRUC #3201			
					1.72	IS 95 (SB/L)			162,425
					1.72	STRUC #3199			
					2.18	CO3022 BENSON AVE			
					2.18	STRUC #3113			
					2.31		6	72I	
					2.33	R/R #ATK 529 618 D			
					2.36	US0001 SOUTHWESTERN BLVD			174,225
					2.36	STRUC #3114			
					2.36	EXIT #12A			
					2.40	CO3000 LEEDS AVE			
					2.43		7	84I	
					2.71	STRUC #3117 PEDESTRIAN WALKWAY			
					2.79	CO3004 WESTLAND BLVD			
					2.79	STRUC #3118			
					3.32	MD0372 WILKENS AVE			
					3.32	STRUC #3119			
					3.32	EXIT #12B			
					3.73		7	85I	

* A, B = UNIMPROVED; C = GRADED & DRAINED; D, E = SOIL, GRAVEL, STONE; F, G = LOW TYPE BITUMINOUS;
H, I = HIGH TYPE BITUMINOUS; J = CONCRETE; K = BRICK; L = BLOCK

STATE HIGHWAY ADMINISTRATION OF MARYLAND
HIGHWAY INFORMATION SERVICES DIVISION
DATA SUPPORT GROUP

PAGE..... 47

STATE HIGHWAY LOCATION REFERENCE

ROUTE NUMBER..... IS 695 CONTINUED
INVENTORY DIRECTION...NORTH
NAME: BALTO BELTWAY

COUNTY-BALTIMORE
SHA DISTRICT..... 4
DATE..... 12/31/94

SYSTEMSTATE....	FUNCTIONAL CLASS	HWY TYPE	ACCESS CTL	MILEPOINT	MILEPOINT DESCRIPTION	MARKED LANES	SURFACE WIDTH/TYPE*	AADT	
PRIMARY	R	URB-INTERSTATE	DIVIDED	FULL	4.06	VARIABLE MESSAGE SIGN #401 (SB/L)	7	85I	174,225
					4.31		7	84I	
				MDO144	FREDERICK RD				166,226
					STRUC #3121				
					EXIT #13				
				CO2600	EDMONDSON AVE				
					STRUC #3122				
				CO2621	INGLESIDE AVE				
					STRUC #3123				
				US0040	BALTO NATIONAL PIKE				157,025
					STRUC #3124				
					EXIT #15				
					6.29		6	72I	
				CO2500	CROSBY RD				
					STRUC #3125				
				IS0070	NO NAME				165,625
					STRUC #3127				
					RAMP 1 & 5				
					STRUC #3128				
					RAMP 3 & 7				
					STRUC #3129				
					EXIT #16				
				MDO122	SECURITY BLVD				
					STRUC #3134				
					EXIT #17				
					7.70		7	84I	
					7.97		8	96I	
				CO2356	DOGWOOD RD				
					STRUC #3137				
				CO1900	WINDSOR MILL RD				
					STRUC #3138				
				MDO026	LIBERTY RD				
					STRUC #3139				
					EXIT #18				
				CO1800	MILFORD MILL RD				
					STRUC #3140				
					11.10		6	84I	
					11.40		6	72I	
				CO1700	OLD COURT RD				
					STRUC #3142				
					STRUC #3143 BALTO METRO				
					IS 795 (SB/L)				

* A, B = UNIMPROVED; C = GRADED & DRAINED; D, E = SOIL, GRAVEL, STONE; F, G = LOW TYPE BITUMINOUS;
H, I = HIGH TYPE BITUMINOUS; J = CONCRETE; K = BRICK; L = BLOCK

PAGE..... 47

STATE HIGHWAY ADMINISTRATION OF MARYLAND
HIGHWAY INFORMATION SERVICES DIVISION
DATA SUPPORT GROUP

PAGE..... 48

STATE HIGHWAY LOCATION REFERENCE

ROUTE NUMBER..... IS 693 CONTINUED
INVENTORY DIRECTION... NORTH
NAME: BALTO BELTWAY

COUNTY-BALTIMORE
SHA DISTRICT..... 4
DATE..... 12/31/94

SYSTEM	FUNCTIONAL CLASS	HWY TYPE	ACCESS CTL	MILEPOINT	MILEPOINT DESCRIPTION	MARKED LANES	SURFACE WIDTH/TYPER*	AADT
PRIMARY	R	URB-INTERSTATE	DIVIDED FULL	11.89	STRUC #3308	6	72I	165,625
				12.00	IS0795 NORTHWEST EXPRESSWAY	7	84I	149,125
				12.00	STRUC #3310			
				12.00	EXIT #19			
				12.12	STRUC #3144 GWYNNS FALLS			
				12.18	R/R #CSX 831 653 V			
				12.18	STRUC #3145			
				12.32		8	96I	
				12.97	MDO140 REISTERSTOWN RD			
				12.97	STRUC #3146			
				12.97	EXIT #20			
				13.11		6	72I	
				13.71	MDO129 PARK HEIGHTS AVE			
				13.71	STRUC #3147			
				13.71	EXIT #21			
				14.20	CO1600 STEVENSON RD			
				14.20	STRUC #3148			
				14.20	EXIT #21			
				15.61	CO0722 GREENSPRING AVE			150,129
				15.61	STRUC #3149			
				15.61	EXIT #22			
				16.26	STRUC #3150 SLAUGHTERHOUSE BRANCH			
				16.98	MDO025 FALLS RD			
				16.98	STRUC #3151			
				17.17	STRUC #3153 JONES FALLS			
				17.34	IS0083 BALTO BELTWAY (AHEAD)			
				17.34	MDO025A FALLS RD			
				17.34	STRUC #3154			
				17.34	EXIT #23			
				18.86	IS0083 HARRISBURG EXPWY (BACK)			161,625
				18.86	STRUC #3158			
				18.86	EXIT #24			
				18.98	RAMP 5 FR IS 83			
				18.98	STRUC #3203			
				19.06	R/R #CR 530 838 V			
				19.06	STRUC #3159			
				19.32		7	84I	
				19.48	MDO139 CHARLES ST			138,425
				19.48	STRUC #3160			
				19.48	EXIT #25			
				19.96		6	72I	
				20.50	MDO045 YORK RD			138,525

* A, B = UNIMPROVED; C = GRADED & DRAINED; D, E = SOIL, GRAVEL, STONE; F, G = LOW TYPE BITUMINOUS;
H, I = HIGH TYPE BITUMINOUS; J = CONCRETE; K = BRICK; L = BLOCK

STATE HIGHWAY ADMINISTRATION OF MARYLAND
HIGHWAY INFORMATION SERVICES DIVISION
DATA SUPPORT GROUP

PAGE..... 49

STATE HIGHWAY LOCATION REFERENCE

ROUTE NUMBER..... IS 695
INVENTORY DIRECTION... NORTH
NAME: BALTO BELTWAY

CONTINUED

COUNTY-BALTIMORE
SHA DISTRICT..... 4
DATE..... 12/31/94

SYSTEM STATE....	FUNCTIONAL CLASS	HWY TYPE	ACCESS CTL	MILEPOINT	MILEPOINT DESCRIPTION	MARKED LANES	SURFACE WIDTH/TYPE*	AADT
PRIMARY	R	URB-INTERSTATE	DIVIDED	FULL	20.50			
					20.50	STRUC #3161	72I	138,525
					20.96	EXIT #26		
					21.12		66I	
				MD0146	DULANEY VALLEY RD	6	72I	137,925
					21.12	STRUC #3162		
					21.12	EXIT #27		
				CO3334	PROVIDENCE RD			136,537
					22.38	STRUC #3163		
					22.38	EXIT #28		
				CO3353	CROMWELL BRIDGE RD			
					23.12	STRUC #3164		
					23.12	EXIT #29A		
				MD0542	LOCH RAVEN BLVD			132,825
					23.29	STRUC #3165		
					23.29	EXIT #29B		
				CO1400	JOPPA RD			
					24.01	STRUC #3166		
				MD0041	PERRING PKWY			129,625
					24.35	STRUC #3167		
					24.35	EXIT #30		
				CO3600	OLD HARFORD RD			
					24.75	STRUC #3168		
				MD0147	HARFORD RD			127,225
					25.49	STRUC #3170		
					25.49	EXIT #31		
				CO3739	AVONDALE RD			
					25.93	STRUC #3173		
				MD0043	WHITE MARSH BLVD			
					26.00	EXIT #31C		
				MD0043	WHITE MARSH BLVD			
					26.14	STRUC #3347		
				CO3482	PUTTY HILL AVE			
					26.33	STRUC #3174		
				US0001	BELAIR RD			114,306
					27.12	STRUC #3175		
					27.12	EXIT #32		
					27.34	VARIABLE MESSAGE SIGN #411 (NB/L)		
					27.67		5	60I
				CO4457	LILLIAN HOLT DR			
					27.88	STRUC #3176		
					28.52	IS 695 (WB/L)		
					28.52	STRUC #3177		

* A, B = UNIMPROVED; C = GRADED & DRAINED; D, E = SOIL, GRAVEL, STONE; F, G = LOW TYPE BITUMINOUS;
H, I = HIGH TYPE BITUMINOUS; J = CONCRETE; K = BRICK; L = BLOCK

PAGE..... 49

STATE HIGHWAY ADMINISTRATION OF MARYLAND
HIGHWAY INFORMATION SERVICES DIVISION
DATA SUPPORT GROUP

STATE HIGHWAY LOCATION REFERENCE

ROUTE NUMBER..... IS 695 CONTINUED
INVENTORY DIRECTION... NORTH
NAME: BALTO BELTWAY

COUNTY-BALTIMORE
SHA DISTRICT..... 4
DATE..... 12/31/94

SYSTEM	STATE	FUNCTIONAL CLASS	HWY TYPE	ACCESS CTL	MILEPOINT	MILEPOINT DESCRIPTION	MARKED LANES	SURFACE WIDTH/TYPE*	AADT
PRIMARY	R	URB-INTERSTATE	DIVIDED	FULL	28.55		4	48I	114,306
					28.67	IS0095 J F K MEMORIAL HWY			
					28.67	STRUC #3182			
					28.67	EXIT #33			
					28.78	IS 95 (SB/L)			
					28.78	STRUC #3187			
					28.97	IS 695 (WB/L)			
					28.97	STRUC #3189			
					29.17	MD0695 BALTO BELTWAY (AHEAD)			

ROUTE NUMBER..... MD 695
INVENTORY DIRECTION... NORTH
NAME: BALTO BELTWAY

PRIMARY	R	URB-FRWY/EXPWY	DIVIDED	FULL	0.00	IS0695 BALTO BELTWAY (BACK)	4	48I	118,400
					0.00	EXIT #33			
					0.69	MD0007 PHILADELPHIA RD			
					0.69	STRUC #3190			
					0.69	EXIT #34			
					1.03	US0040 PULASKI HWY			114,625
					1.03	STRUC #3191			
					1.03	EXIT #35			
					1.14	R/R #CSX 140 827 F			
					1.14	STRUC #3250			
					1.28		5	60I	
					1.36	KELSO DR			
					1.36	STRUC #3251			
NAME: WINDLASS FREEWAY					1.38	MD0702 SOUTHEAST FREEWAY	4	49I	58,250
					1.38				
					1.38	EXIT #36			
					1.44	MD0702 SOUTHEAST FREEWAY			
					1.44	STRUC #3282			
					1.59	R/R #ATK 530 744 U			
					1.59	STRUC #3284 & #3283			
					1.99	STRUC #3281 NORTHEAST CREEK	4	48I	
					2.50	R/R #ATK 530 743 M			
					2.50	STRUC #3276			
NAME: PATAPSCO FREEWAY					2.89	MILE MARKER 38.0			
					3.22	CO5069 CHESACO AVE			
					3.22	STRUC #3257			

* A, B = UNIMPROVED; C = GRADED & DRAINED; D, E = SOIL, GRAVEL, STONE; F, G = LOW TYPE BITUMINOUS;
H, I = HIGH TYPE BITUMINOUS; J = CONCRETE; K = BRICK; L = BLOCK

STATE HIGHWAY ADMINISTRATION OF MARYLAND
HIGHWAY INFORMATION SERVICES DIVISION
DATA SUPPORT GROUP

PAGE..... 51

STATE HIGHWAY LOCATION REFERENCE

ROUTE NUMBER..... MD 695
INVENTORY DIRECTION... NORTH
NAME: PATAPSCO FREEWAY

CONTINUED

COUNTY-BALTIMORE
SHA DISTRICT..... 4
DATE..... 12/31/94

SYSTEM STATE....	FUNCTIONAL CLASS	HWY TYPE	ACCESS CTL	MILEPOINT	MILEPOINT DESCRIPTION	MARKED LANES	SURFACE WIDTH/TYPE*	AADT	
PRIMARY	R	URB-FRWY/EXPWY	DIVIDED	FULL	3.41	R/R #ATK 530 741 Y	4	48I	58,250
					3.41	STRUC #3238			
					3.85	CO5135 DIAMOND POINT RD			
					3.85	STRUC #3258			
					4.16	MDO150 EASTERN BLVD			31,675
					4.16	STRUC #3226			
					4.16	EXIT #38			
					4.52	RAMP 1 FR MERRITT BLVD			
					4.52	STRUC #3225			
					4.52	EXIT #39			
					4.60	R/R #CR 530 545 S			
					4.60	R/R #CR 530 544 K			
					4.62	STRUC #3224			
					4.78	MDO151 NORTH POINT BLVD (WB/L)			
					4.78	STRUC #3223			
					5.48	MDO151 NORTH POINT BLVD (WB/L)			29,950
					5.48	STRUC #3272			
					5.48	EXIT #40			
					5.86	CO5510 TRAPPE RD			
					5.86	STRUC #3247			
					6.51	CO5820 COVE RD			23,875
					6.51	STRUC #3248			
					6.51	EXIT #41			
					7.17	CO5524 BEACHWOOD RD			
					7.17	STRUC #3244			
					8.61	R/R #CR 530 554 R			
					8.62	R/R #CR 530 553 J			
					8.62	STRUC #3290			
					8.66	CO5527 MORSE LA	3	36I	
					8.74	MD 158 (WB/L)	2	30I	
			UNDIVIDED		8.92		2	24J	
					8.93	END STATE MAINTENANCE			
					8.93	BEGIN TOLL MAINTENANCE			
					8.93	BEGIN STRUC #3294			
					8.93	MDO020D NORTH POINT BLVD			
					8.99	MDO151 NORTH POINT BLVD			
					8.99	STRUC #3294			
					8.99	EXIT #42			
					9.12	MD 158 (WB/L)			
					9.14		2	24I	
					9.22		2	24J	
					9.27	R/R #CSX 140 827 F			

* A, B = UNIMPROVED; C = GRADED & DRAINED; D, E = SOIL, GRAVEL, STONE; F, G = LOW TYPE BITUMINOUS;
H, I = HIGH TYPE BITUMINOUS; J = CONCRETE; K = BRICK; L = BLOCK

PAGE..... 51

STATE HIGHWAY ADMINISTRATION OF MARYLAND
HIGHWAY INFORMATION SERVICES DIVISION
DATA SUPPORT GROUP

STATE HIGHWAY LOCATION REFERENCE

ROUTE NUMBER..... MD 695 CONTINUED
INVENTORY DIRECTION... NORTH
NAME: PATAPSCO FREEWAY

COUNTY-BALTIMORE
SHA DISTRICT..... 4
DATE..... 12/31/94

SYSTEM	STATE	FUNCTIONAL CLASS	HWY TYPE	ACCESS CTL	MILEPOINT	MILEPOINT DESCRIPTION	MARKED LANES	SURFACE WIDTH/TYPE*	AADT
PRIMARY	R	URB-FRWY/EXPWY	UNDIVIDED	FULL	9.71	MD 151B (NB/L)	2	24J	23,875
					9.76	MDO158 BETHLEHEM BLVD.			
					9.80	MDO151B WHARF RD			
					10.05	MDO158 BETHLEHEM BLVD			
					10.05	STRUC #B Z437			
					10.16	MDO157 PENINSULA EXPWY			
					10.16	EXIT #43			
					10.47	MILE MARKER 45.0			
					11.91	OP5248 MAIN ST			
					11.92	RAMP 1 TO MD 695A			25,365
					11.92	EXIT #44			
					11.95		2	24I	
			DIVIDED		12.16		4	48I	
					12.21		4	148I	
					12.30		9	148I	
					12.35	TOLL PLAZA (9 LANES)	9	160I	
					12.52		5	60I	
					12.54	MDO695C AUTHORITY DR			
					12.54	MILE MARKER 47.0			
					12.71	VARIABLE MESSAGE SIGN #417 (SB/L)			
					12.73		4	36J	
					12.81	MDO695C AUTHORITY DR			
					13.55	MILE MARKER 48.0			
					13.79	STRUC #BCZ472 PATAPSCO RIVER			
					13.79	BALTO CITY LINE			

ROUTE NUMBER..... MD 695A
INVENTORY DIRECTION... SOUTH
NAME: BROENING HWY

SECONDARY	R	URB-OTHER PRIN ART	UNDIVIDED	NONE	0.00	BALTO CITY LINE	4	50J	5,999
					0.30	CO5314 DUNHILL RD	2	40I	
					0.38		2	30J	
					0.51	R/R #CR 530 680 K			
			DIVIDED		0.55				
					0.59	MDO6958 BELCLARE RD			
			UNDIVIDED		0.64		2	24I	
					1.26	END STATE MAINTENANCE			
					1.26	BEGIN TOLL MAINTENANCE			
					1.90	MDO695C AUTHORITY DR			

* A, B = UNIMPROVED; C = GRADED & DRAINED; D, E = SOIL, GRAVEL, STONE; F, G = LOW TYPE BITUMINOUS;
H, I = HIGH TYPE BITUMINOUS; J = CONCRETE; K = BRICK; L = BLOCK

STATE HIGHWAY ADMINISTRATION OF MARYLAND
HIGHWAY INFORMATION SERVICES DIVISION
DATA SUPPORT GROUP

STATE HIGHWAY LOCATION REFERENCE

ROUTE NUMBER.....MD 695A CONTINUED
INVENTORY DIRECTION...SOUTH
NAME: BROENING HWY

COUNTY-BALTIMORE
SHA DISTRICT.....4
DATE.....12/31/94

SYSTEMSTATE....	FUNCTIONAL CLASS	HWY TYPE	ACCESS CTL	MILEPOINT	MILEPOINT DESCRIPTION	MARKED LANES	SURFACE WIDTH/TYPE*	AADT
SECONDARY R	URB-OTHER PRIN ART	UNDIVIDED	NONE	1.93	RAMP 1 FR MD 695	2	24I	5,999
				1.93	RAMP 6 TO MD 695			
				1.93	EXIT #44			

ROUTE NUMBER.....MD 695B
INVENTORY DIRECTION...WEST
NAME: BELCLARE RD

SECONDARY R	URB-COLLECTOR	UNDIVIDED	NONE	0.00	MD0695A BROENING HWY	2	33I	999
				0.10	CO5237 DUNDALK AVE			
				0.10	CO5284 BELCLARE RD (AHEAD)			

ROUTE NUMBER.....MD 695C
INVENTORY DIRECTION...SOUTH
NAME: AUTHORITY DR

SECONDARY R	URB-LOCAL	UNDIVIDED	NONE	0.00	MD0695A BROENING HWY	2	24I	
				0.00	TOLL MAINTENANCE			
				0.47		2	26I	
				0.93		2	24I	
				0.97	MD0695 PATAPSCO FREEWAY			
				0.97	STRUC #BC2472			
				0.98		1	20I	
				1.17		1	16I	
				1.23	MD0695 PATAPSCO FREEWAY			

ROUTE NUMBER.....MD 700
INVENTORY DIRECTION...NORTH
NAME: MARTIN BLVD

SECONDARY R	URB-LOCAL	DIVIDED	NONE	0.00	CO6216 CHESAPEAKE PARK PLAZA (BACK)	4	60I	20,175
	URB-MINOR ARTERIAL			0.07	MD0150 EASTERN BLVD			
				0.07	STRUC #3095			
				0.18		4	48I	
				0.48	CO4465 MIDDLE RIVER RD			
				1.21	CO4500 COMPASS RD			

* A, B = UNIMPROVED; C = GRADED & DRAINED; D, E = SOIL, GRAVEL, STONE; F, G = LOW TYPE BITUMINOUS;
H, I = HIGH TYPE BITUMINOUS; J = CONCRETE; K = BRICK; L = BLOCK

STATE HIGHWAY ADMINISTRATION OF MARYLAND
HIGHWAY INFORMATION SERVICES DIVISION
DATA SUPPORT GROUP

STATE HIGHWAY LOCATION REFERENCE

ROUTE NUMBER..... MD 700 CONTINUED
INVENTORY DIRECTION... NORTH
NAME: MARTIN BLVD

COUNTY-BALTIMORE
SHA DISTRICT..... 4
DATE..... 12/31/94

SYSTEM	FUNCTIONAL CLASS	HWY TYPE	ACCESS CTL	MILEPOINT	MILEPOINT DESCRIPTION	MARKED LANES	SURFACE WIDTH/TYP*	AADT
SECONDARY R	URB-MINOR ARTERIAL	DIVIDED	NONE	1.75	CO4542 KELSO DR	4	48I	20,175
		UNDIVID	PART	1.82		1	15I	
				1.97	US0040 PULASKI HWY			
				1.97	STRUC #3106			

ROUTE NUMBER..... MD 702
INVENTORY DIRECTION... EAST
NAME: SOUTHEAST FREEWAY

SECONDARY R	URB-FRWY/EXPWY	DIVIDED	FULL	0.00	MD0695 BALTO BELTWAY/WINDLASS FREEWAY	3	48I	55,975
				0.00	EXIT #36			
				0.20	R/R #ATK 530 745 B			
				0.20	STRUC #3267			
				0.33		4	48I	
				0.39	STRUC #3271 NORTHEAST CREEK			
				0.49	MD0695 WINDLASS FREEWAY			
				0.49	STRUC #3282			
				0.52	STRUC #3268			
				0.78	CO5033 MACE AVE			
				0.78	STRUC #3246			
				1.31	CO4774 MARLYN AVE			
				1.31	STRUC #3277			
				1.70	MD0150 EASTERN BLVD			
				1.70	STRUC #3249			
				2.01	CO4758 OLD EASTERN AVE			
		PART		2.03		6	76I	
				3.04		4	48I	
				3.06	CO4789 MIDDLEBOROUGH RD			
				3.38	CO4779 HYDE PARK RD			
				3.97	CO4917 TURKEY POINT RD			
				4.13	CO4967 BACK RIVER NECK RD			

ROUTE NUMBER..... MD 718
INVENTORY DIRECTION... NORTH
NAME: SPARROWS POINT RD

SECONDARY R	URB-COLLECTOR	UNDIVID	NONE	0.00	MD0151 SPARROWS POINT RD/NORTH POINT BLVD	3	30I	4,175
				0.03	MD0151A NO NAME			

* A, B = UNIMPROVED; C = GRADED & DRAINED; D, E = SOIL, GRAVEL, STONE; F, G = LOW TYPE BITUMINOUS;
H, I = HIGH TYPE BITUMINOUS; J = CONCRETE; K = BRICK; L = BLOCK

STATE HIGHWAY ADMINISTRATION OF MARYLAND
HIGHWAY INFORMATION SERVICES DIVISION
DATA SUPPORT GROUP

STATE HIGHWAY LOCATION REFERENCE

ROUTE NUMBER..... MD 718
INVENTORY DIRECTION... NORTH
NAME: SPARROWS POINT RD

CONTINUED

COUNTY-BALTIMORE
SHA DISTRICT..... 4
DATE..... 12/31/94

SYSTEM	FUNCTIONAL CLASS	HWY TYPE	ACCESS CTL	MILEPOINT	MILEPOINT DESCRIPTION	MARKED LANES	SURFACE WIDTH/TYPE*	AADT
SECONDARY R	URB-COLLECTOR	UNDIVIDED	NONE	0.04				
				0.34	C09721 RUTH AVE	2	20I	4,175
				1.00	M00020D NORTH POINT RD			
				1.00	C05677 NORTH POINT RD			

ROUTE NUMBER..... MD 746A
INVENTORY DIRECTION... NORTH
NAME: OLD FALLS RD

SECONDARY R	URB-LOCAL	UNDIVIDED	NONE	0.00	M00025 FALLS RD	2	20I	199
				0.04		2	24I	
				0.09	STRUC #3107 JONES FALLS			
				0.13	ROAD END			

ROUTE NUMBER..... MD 770
INVENTORY DIRECTION... NORTH
NAME: CONLEY ST EXT

SECONDARY R	URB-LOCAL	UNDIVIDED	NONE	0.00	M00020A NORTH POINT RD	2	20I	1,399
				0.06		2	18I	
				0.08	M00151 NORTH POINT BLVD			

ROUTE NUMBER..... IS 795
INVENTORY DIRECTION... NORTH
NAME: NORTHWEST EXPRESSWAY

PRIMARY R	URB-INTERSTATE	DIVIDED	FULL	0.00	I90695 BALTO BELTWAY	4	48J	50,725
				0.00	STRUC #3310 & #3308			
				0.00	EXIT #19			
				0.32	STRUC #3314 GWYNNS FALLS			
				0.44	INTERSTATE MILE MARKER 1.0	6	72J	
				0.71	STRUC #3315			
				0.93	C07113 MT WILSON LA			
				0.93	STRUC #3307			
				1.45	INTERSTATE MILE MARKER 2.0			
				1.55	M00037 MCDONOUGH RD			

* A, B = UNIMPROVED; C = GRADED & DRAINED; D, E = SOIL, GRAVEL, STONE; F, G = LOW TYPE BITUMINOUS;
H, I = HIGH TYPE BITUMINOUS; J = CONCRETE; K = BRICK; L = BLOCK

STATE HIGHWAY ADMINISTRATION OF MARYLAND
HIGHWAY INFORMATION SERVICES DIVISION
DATA SUPPORT GROUP

PAGE..... 36

STATE HIGHWAY LOCATION REFERENCE

ROUTE NUMBER..... IS 795 CONTINUED
INVENTORY DIRECTION... NORTH
NAME: NORTHWEST EXPRESSWAY

COUNTY-BALTIMORE
SHA DISTRICT..... 4
DATE..... 12/31/94

SYSTEM	FUNCTIONAL CLASS	HWY TYPE	ACCESS CTL	MILEPOINT	MILEPOINT DESCRIPTION	MARKED LANES	SURFACE WIDTH/TYPE*	AADT
PRIMARY	R	URB-INTERSTATE	DIVIDED FULL	1.55	STRUC #3316	6	72J	50,725
				2.37	STRUC #3317			
				2.44	INTERSTATE MILE MARKER 3.0			
				2.59	STRUC #3318 GWYNNS FALLS			
				2.84		5	60J	
				2.92	STRUC #3322 GWYNNS FALLS			
				3.13	STRUC #3319 RED RUN			
				3.17	CO2251 PAINTERS MILL RD			
				3.31	METRO STATION			
				3.45	INTERSTATE MILE MARKER 4.0			
				3.49		5	48J	
				3.93	MD0940 OWINGS MILLS BLVD	4	48J	
				3.93	STRUC #3323			
				3.93	EXIT #4			
				3.95		4	48I	
				4.04	RAMP 1 TO MD 940			
				4.04	STRUC #3330			
				4.06	RAMP 7 FR MD 940			
				4.06	STRUC #3327			
				4.45	INTERSTATE MILE MARKER 5.0			
				5.17	CO0562 PLEASANT HILL RD			
				5.17	STRUC #3332			
				5.46	INTERSTATE MILE MARKER 6.0			
				5.97	CO0543 CHURCH RD			
				5.97	STRUC #3333			
				6.50	INTERSTATE MILE MARKER 7.0			
				6.55	CO6781 FRANKLIN BLVD			40,275
				6.55	STRUC #3334			
				6.55	EXIT #7			
				7.40	CO0503 BERRYMANS LA			
				7.40	STRUC #3335			
				7.48	INTERSTATE MILE MARKER 8.0			
				7.95	CO0504 STOCKSDALE AVE			
				7.95	STRUC #3336			
				8.34	CO0499 COCKEYS MILL RD			
				8.34	STRUC #3337			
			UNDIVIDED	8.47	INTERSTATE MILE MARKER 9.0			
				8.85				
				8.88	RAMP 1 TO MD 140			
				8.88	STRUC #3338			
				8.99	MD0140 WESTMINSTER PIKE			
				8.99	MD0795 NO NAME (AHEAD)			

* A, B = UNIMPROVED; C = GRADED & DRAINED; D, E = SOIL, GRAVEL, STONE; F, G = LOW TYPE BITUMINOUS;
H, I = HIGH TYPE BITUMINOUS; J = CONCRETE; K = BRICK; L = BLOCK

PAGE..... 36

STATE HIGHWAY ADMINISTRATION OF MARYLAND
HIGHWAY INFORMATION SERVICES DIVISION
DATA SUPPORT GROUP

STATE HIGHWAY LOCATION REFERENCE

ROUTE NUMBER..... IS 795 CONTINUED
INVENTORY DIRECTION... NORTH
NAME: NORTHWEST EXPRESSWAY

COUNTY-BALTIMORE
SHA DISTRICT..... 4
DATE..... 12/31/94

SYSTEM	STATE	FUNCTIONAL CLASS	HWY TYPE	ACCESS CTL	MILEPOINT	MILEPOINT DESCRIPTION	MARKED LANES	SURFACE WIDTH/TYPE*	AADT
PRIMARY	R	URB-INTERSTATE	UNDIVIDED	FULL	8.99	EXIT #9	4	48I	40,275

ROUTE NUMBER..... MD 795
INVENTORY DIRECTION... EAST
NAME: NO NAME

PRIMARY	R	URB-FRWY/EXPWY	UNDIVIDED	NONE	0.00	MD0140 WESTMINSTER PIKE	4	55I	13,500
					0.00	ISO795 NORTHWEST EXPRESSWAY (BACK)			
					0.00	EXIT #9			
					0.25				
					0.47	MD0128 BUTLER RD (AHEAD)	4	39I	
					0.47	MD0030 HANOVER PIKE			

ROUTE NUMBER..... MD 889
INVENTORY DIRECTION... NORTH
NAME: NO NAME

SECONDARY	R	RUR-LOCAL	UNDIVIDED	NONE	0.00	ROAD END	2	18I	199
					0.10	MD0137 MT CARMEL RD			

ROUTE NUMBER..... MD 891
INVENTORY DIRECTION... EAST
NAME: HOLLINS FERRY RD

SECONDARY	R	URB-COLLECTOR	UNDIVIDED	NONE	0.00	C03239 HOLLINS FERRY RD (BACK)	2	24I	10,399
			DIVIDED		0.14		4	31I	
					0.21		4	34I	
		URB-MINOR ARTERIAL			0.30	IS0695 BALTO BELTWAY			
					0.30	STRUC #3110			
					0.30	EXIT #9			
					0.57	C03200 HAMMONDS FERRY RD			
					0.57	C03239 HOLLINS FERRY RD (AHEAD)			

* A, B = UNIMPROVED; C = GRADED & DRAINED; D, E = SOIL, GRAVEL, STONE; F, G = LOW TYPE BITUMINOUS;
H, I = HIGH TYPE BITUMINOUS; J = CONCRETE; K = BRICK; L = BLOCK

STATE HIGHWAY ADMINISTRATION OF MARYLAND
HIGHWAY INFORMATION SERVICES DIVISION
DATA SUPPORT GROUP

PAGE..... 58

STATE HIGHWAY LOCATION REFERENCE

ROUTE NUMBER..... IS 895
INVENTORY DIRECTION... NORTH
NAME: HARBOR TUNNEL THRUWAY

COUNTY-BALTIMORE
SHA DISTRICT..... 4
DATE..... 12/31/94

SYSTEM	STATE	FUNCTIONAL CLASS	HWY TYPE	ACCESS CTL	MILEPOINT	MILEPOINT DESCRIPTION	MARKED LANES	SURFACE WIDTH/TYPER*	AADT
PRIMARY	R	URB-FRWY/EXPWY	DIVIDED	FULL	0.00	HOWARD CO/L	4	48J	8,975
					0.00	STRUC #HOY014 PATAPSCO RIVER			
					0.00	TOLL MAINTENANCE			
					0.02	US0001 WASHINGTON BLVD			
					0.29	ISO195 METROPOLITAN BLVD			
					0.29	STRUC #3341			
					0.30				
					0.59	STRUC #BY018 CALVERT ACCESS RD	4	48I	10,375
					0.74	R/R #ATK 529 538 K			
					0.74	STRUC #BY020			
					0.79	INTERSTATE MILE MARKER 2.0			
					0.90	STRUC #BY021 HERBERT RUN			
					1.29	SR0107 HALETHORPE FARM RD			
					1.29	STRUC #BY026			
					1.82	INTERSTATE MILE MARKER 3.0			
					2.17	CO6274 TRANSWAY RD			
		URB-INTERSTATE			2.17	STRUC #BY036			
					2.41	ISO695 BALTO BELTWAY			15,850
					2.41	STRUC #BY037			
					2.41	EXIT #3			
					2.71	CO3200 HAMMONDS FERRY RD			
					2.71	STRUC #BY040			
					2.86	INTERSTATE MILE MARKER 4.0			
					3.35	MD0295 BALTIMORE WASHINGTON PKWY			23,550
					3.35	STRUC #BY046			
					3.35	EXIT #4			
					3.81	MD0648E OLD ANNAPOLIS RD			
					3.81	STRUC #BY051			
					3.88	INTERSTATE MILE MARKER 5.0			
					4.13	STRUC #BY054 B&A R/R			
					4.25				
					4.61	STRUC #BY059 PATAPSCO RIVER	4	48J	
					4.61	ANNE ARUNDEL CO/L			

ROUTE NUMBER..... MD 940
INVENTORY DIRECTION... NORTH
NAME: OWINGS MILLS BLVD

SECONDARY	R	URB-MINOR ARTERIAL	DIVIDED	NONE	0.00	CO7711 DOLFIELD RD	2	26I	7,900
					0.00	CO6779 RED RUN BLVD			

* A, B = UNIMPROVED; C = GRADED & DRAINED; D, E = SOIL, GRAVEL, STONE; F, G = LOW TYPE BITUMINOUS;
H, I = HIGH TYPE BITUMINOUS; J = CONCRETE; K = BRICK; L = BLOCK

PAGE..... 58

STATE HIGHWAY ADMINISTRATION OF MARYLAND
HIGHWAY INFORMATION SERVICES DIVISION
DATA SUPPORT GROUP

STATE HIGHWAY LOCATION REFERENCE

ROUTE NUMBER.....MD 940 CONTINUED
INVENTORY DIRECTION...NORTH
NAME: OWINGS MILLS BLVD

COUNTY-BALTIMORE
SHA DISTRICT.....4
DATE.....12/31/94

SYSTEM	FUNCTIONAL CLASS	HWY TYPE	ACCESS CTL	MILEPOINT	MILEPOINT DESCRIPTION	MARKED LANES	SURFACE WIDTH/TYPE*	AADT
SECONDARY R	URB-MINOR ARTERIAL	DIVIDED	NONE	0.07		5	60I	7,900
				0.20		4	52I	
				0.53	RAMP 7 FR IS 795			
				0.53	STRUC #3325			
				0.67	RAMP 9 FR IS 795			
				0.67	STRUC #3324			
				0.70	180795 NORTHWEST EXPRESSWAY			
				0.70	STRUC #3323			
				0.70	EXIT #4			
				0.85	RAMP 1 FR IS 795			
				0.85	STRUC #3326			
				1.09		5	65I	
				1.22	CO2254 S DOLFIELD RD			
				1.26		4	52I	
				1.27	STRUC #3331 GWYNNS FALLS			
				1.48	CO7297 OWINGS MILLS BLVD (AHEAD)			

ROUTE NUMBER.....MD 940D
INVENTORY DIRECTION...SOUTH
NAME: NO NAME

SECONDARY R	URB-LOCAL	UNDIVIDED	NONE	0.00	CO0543 CHURCH RD	2	24I	
				0.02	ROAD END			

ROUTE NUMBER.....MD 940S
INVENTORY DIRECTION...WEST
NAME: NO NAME

SECONDARY R	URB-LOCAL	UNDIVIDED	NONE	0.00	MD0030 HANOVER PIKE	2	10I	
				0.37	ROAD END			

ROUTE NUMBER.....MD 943
INVENTORY DIRECTION...EAST
NAME: WARREN RD

SECONDARY R	URB-MINOR ARTERIAL	DIVIDED	NONE	0.00	RAMP 7 TO IS 83	4	48I	29,570
-------------	--------------------	---------	------	------	-----------------	---	-----	--------

* A, B = UNIMPROVED; C = GRADED & DRAINED; D, E = SOIL, GRAVEL, STONE; F, G = LOW TYPE BITUMINOUS;
H, I = HIGH TYPE BITUMINOUS; J = CONCRETE; K = BRICK; L = BLOCK

STATE HIGHWAY ADMINISTRATION OF MARYLAND
HIGHWAY INFORMATION SERVICES DIVISION
DATA SUPPORT GROUP

STATE HIGHWAY LOCATION REFERENCE

ROUTE NUMBER..... MD 943 CONTINUED
INVENTORY DIRECTION... EAST
NAME: WARREN RD

COUNTY-BALTIMORE
SHA DISTRICT..... 4
DATE..... 12/31/94

SYSTEM STATE....	FUNCTIONAL CLASS	HWY TYPE	ACCESS CTL	MILEPOINT	MILEPOINT DESCRIPTION	MARKED LANES	SURFACE WIDTH/TYPE*	AADT
SECONDARY R	URB-MINOR ARTERIAL	DIVIDED	NONE	0.00	RAMP 4 FR IS 83	4	48I	29,570
				0.28	STRUC #3396 GOODWIN RUN			
				0.59	CO0434 BEAVER DAM RD			

ROUTE NUMBER..... MD 993B
INVENTORY DIRECTION... NORTH
NAME: NO NAME

SECONDARY R	URB-LOCAL	UNDIVIDED	NONE	0.00	US0001AL WASHINGTON BLVD	2	24I	
				0.12	US0001AL WASHINGTON BLVD			

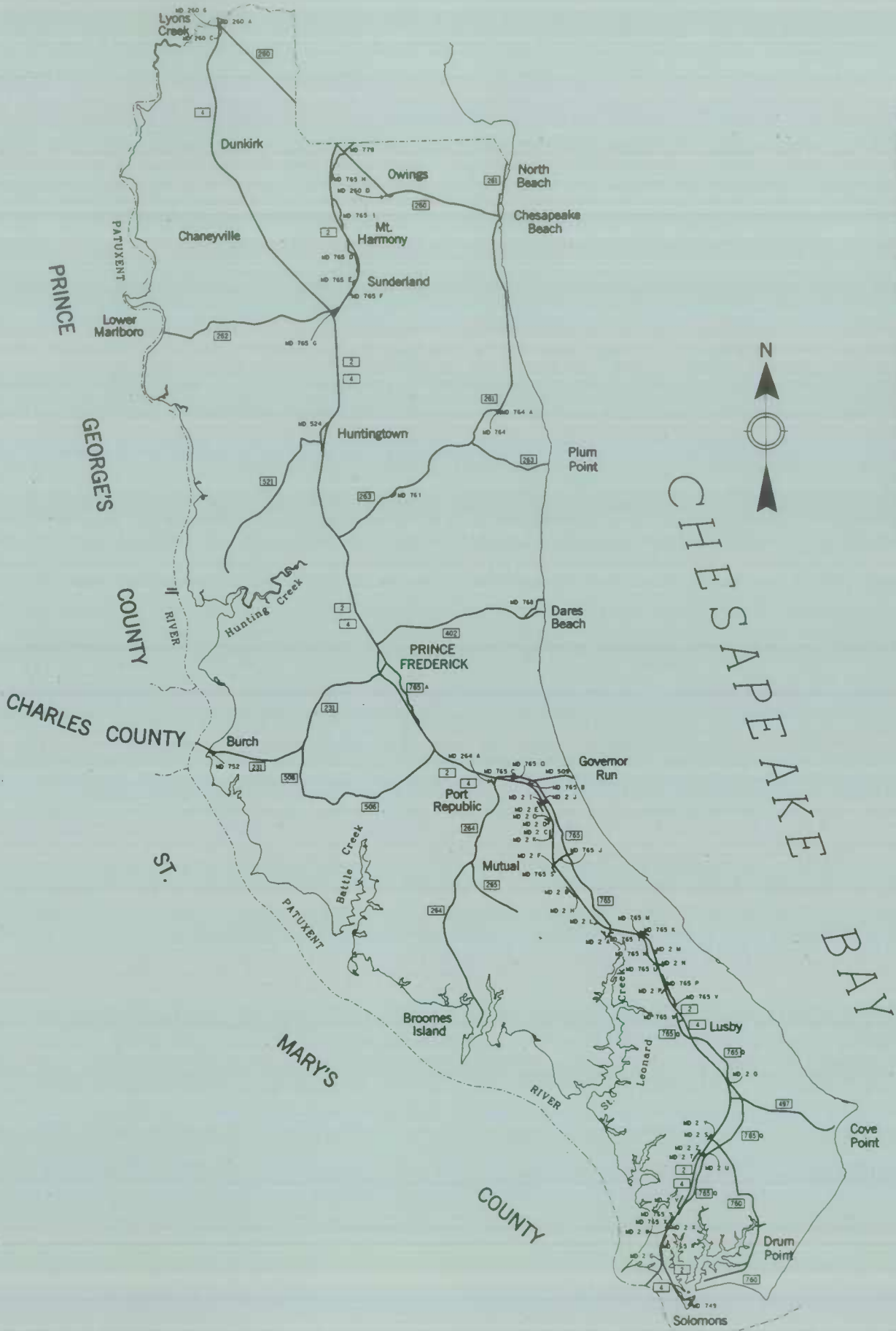
* A, B = UNIMPROVED; C = GRADED & DRAINED; D, E = SOIL, GRAVEL, STONE; F, G = LOW TYPE BITUMINOUS;
H, I = HIGH TYPE BITUMINOUS; J = CONCRETE; K = BRICK; L = BLOCK

1995

HIGHWAY LOCATION REFERENCE

**CALVERT
COUNTY**


CALVERT COUNTY



ROUTE ALERT LIST

CALVERT COUNTY

MD 2 - Relocation, from mp. 1.45 to mp. 1.75
MD 261 - Transferred to Town of North Beach, from Chesapeake Ave to 7th St
MD 765R - Reconstruction due to relocation of MD 2



STATE HIGHWAY ADMINISTRATION OF MARYLAND
HIGHWAY INFORMATION SERVICES DIVISION
DATA SUPPORT GROUP

STATE HIGHWAY LOCATION REFERENCE

ROUTE NUMBER.....MD 2
INVENTORY DIRECTION...NORTH
NAME: MEMORIAL DR

COUNTY-CALVERT
SHA DISTRICT.....9
DATE.....12/31/94

SYSTEM	FUNCTIONAL CLASS	HWY TYPE	ACCESS CTL	MILEPOINT	MILEPOINT DESCRIPTION	MARKED LANES	SURFACE WIDTH/TYPE*	AADT
SECONDARY R	URB-LOCAL	UNDIVIDED	NONE	0.00	ROAD END	2	34G	3,775
				0.09	MD0749 MEMORIAL DR	2	24I	
NAME: CHARLES ST				0.09				
				0.15	MD0749 WILLIAMS ST			
				0.20		2	26I	
				0.26		2	22I	
	URB-MINOR ARTERIAL			0.38		2	24I	
NAME: SOLOMONS ISLAND RD				0.38				
				0.73	STRUC #4005 PATUXENT RIVER			
				1.32	MD0002G NO NAME			
				1.45	MD0765R SOLOMONS ISLAND RD S	1	40I	
PRIMARY	KUR-OTHER PRIN ART	DIVIDED		1.49	MD0004 SOLOMONS ISLAND RD	4	48I	16,827
NAME: LOUIS L GOLDSTEIN HWY				1.49				
				2.05	MD0765R SOLOMONS ISLAND RD S			
				2.24	MD0002X NEWTOWN RD			
				2.24	MD0002W CRESTON LA			
				2.43	MD0765Y SWAGGLER POINT RD			
				2.75	MD0002V DOWELL RD/MONTICELLO DR			
				4.15	MD0002U COSTER-MILLBRIDGE RD			
				4.58	MD0002Y NO NAME			12,075
				4.58	MD0760 ROUSBY HALL RD			
				5.68	MD0497 COVE POINT RD			12,375
				6.14	MD0002G NO NAME			
				7.44	MD0765G PARDOE RD/H G TRUEMAN RD			
				7.92	MD0765G PARDOE RD			
				8.32	MD0765P NURSERY RD			
				8.75	MD0002P WHITE SANDS RD/NURSERY RD			
				9.32	MD0765N SAW MILL RD			
				9.32	MD0002N NO NAME			
				9.71	MD0002M NO NAME			
				10.16	MD0765M FLAG POND PKWY			
				10.16	MD0765N SAW MILL RD			
		PART		10.97	MD0002A NO NAME			16,775
				10.97	MD0765 ST LEONARD RD			
				11.35	MD0002L PARRAN RD			
				12.17	MD0002H NO NAME			
				13.06	MD0765J CALVERT BEACH RD			
				13.06	MD0765S BALL RD			
				13.70	MD0002K LANCASTER DR			
				14.10	MD0002D DAVID GRAY RD			
				14.54	MD0002J WESTERN SHORES RD			

* A, B = UNIMPRIVED; C = GRADED & DRAINED; D, E = SOIL, GRAVEL, STONE; F, G = LOW TYPE BITUMINOUS;
H, I = HIGH TYPE BITUMINOUS; J = CONCRETE; K = BRICK; L = BLOCK

STATE HIGHWAY ADMINISTRATION OF MARYLAND
HIGHWAY INFORMATION SERVICES DIVISION
DATA SUPPORT GROUP

PAGE..... 2

STATE HIGHWAY LOCATION REFERENCE

ROUTE NUMBER..... MD 2 CONTINUED
INVENTORY DIRECTION... NORTH
NAME: LOUIS L GOLDSTEIN HWY

COUNTY-CALVERT
SHA DISTRICT..... 5
DATE..... 12/31/94

SYSTEM	FUNCTIONAL CLASS	HWY TYPE	ACCESS CTL	MILEPOINT	MILEPOINT DESCRIPTION	MARKED LANES	SURFACE WIDTH/TYPER*	AADT
PRIMARY	RUR-OTHER PRIN ART	DIVIDED	PART	14.54	MD0002I NO NAME	4	48I	16,775
				15.14	MD0765B NO NAME			18,375
				15.56	MD0765D PARKERS CREEK RD			
				15.94	MD 765 (SB/L) ST LEONARD RD			
			NONE	15.96	MD0264 BROOMES ISLAND RD			23,175
				15.98	MD0765 ST LEONARD RD			
				17.60	MD0506 SIXES RD			25,825
				18.33	MD0765A MAIN ST			25,025
				19.89	MD0231 HALLOWING POINT RD/CHURCH ST			29,825
				20.44	MD0765A MAIN ST			
				20.59	CO0244 W DARES BEACH RD	4	46I	29,875
				20.59	MD0402 DARES BEACH RD			
				20.90		4	45I	
				21.34		4	46I	
				21.52	CO0045 STOAKLEY RD			
				22.99		4	48I	
				23.36	MD0263 PLUM POINT RD			25,075
				23.45	STRUC #4002 & #4003 HUNTING CREEK			
				23.79		4	46I	
				24.51	CO0041 BOWIE SHOP RD			
				24.83		4	48I	
				25.60	MD0524 OLD TOWN RD			31,250
				26.28	MD0524 OLD TOWN RD			
	RUR-MAJOR COLLECTOR			28.89	MD0004 SOUTHERN MD BLVD	2	28I	6,675
NAME: SOLOMONS ISLAND RD				28.89				
		UNDIVIDED		28.95	MD0765G NO NAME	2	24I	
				29.14	MD0262 LOWER MARLBORO RD			
				29.65	MD0765F NO NAME			
				29.78	MD0765E KENT RD			
				30.12	MD0765D WAYSIDE DR			
				30.96	MD0765D WAYSIDE DR			
				31.27	CO0250 SKINNERS TURN RD			
				31.27	MD0765I MT HARMONY LA			
				31.85	CO0133 MT HARMONY RD			6,450
				32.06	MD0765I MT HARMONY LA			
				32.21	STRUC #4001 HALL CREEK			
				32.48	MD0765H NO NAME			
				32.71	MD0778 OLD SOLOMONS ISLAND RD			
				33.27		3	39I	
				33.33		4	60I	
				33.37	MD0260 CHESAPEAKE BEACH RD			8,375
				33.42		2	56I	

* A, B = UNIMPROVED; C = GRADED & DRAINED; D, E = SOIL, GRAVEL, STONE; F, G = LOW TYPE BITUMINOUS;
H, I = HIGH TYPE BITUMINOUS; J = CONCRETE; K = BRICK; L = BLOCK

PAGE..... 2

STATE HIGHWAY ADMINISTRATION OF MARYLAND
HIGHWAY INFORMATION SERVICES DIVISION
DATA SUPPORT GROUP

STATE HIGHWAY LOCATION REFERENCE

ROUTE NUMBER..... MD 2 CONTINUED
INVENTORY DIRECTION... NORTH
NAME: SOLOMONS ISLAND RD

COUNTY-CALVERT
SHA DISTRICT..... 5
DATE..... 12/31/94

SYSTEM	STATE	FUNCTIONAL CLASS	HWY TYPE	ACCESS CTL	MILEPOINT	MILEPOINT DESCRIPTION	MARKED LANES	SURFACE WIDTH/TYPE*	AADT
PRIMARY	R	RUR-MAJOR COLLECTOR	UNDIVIDED	NONE	33.44	ANNE ARUNDEL CO/L	2	56I	8,375

ROUTE NUMBER..... MD 2A
INVENTORY DIRECTION... NORTH
NAME: NO NAME

SECONDARY	R	RUR-LOCAL	UNDIVIDED	NONE	0.00	ROAD END	2	10I	
					0.13	MD0002 LOUIS L GOLDSTEIN HWY			
					0.13	MD0765 ST LEONARD RD (AHEAD)			

ROUTE NUMBER..... MD 2B
INVENTORY DIRECTION... EAST
NAME: NO NAME

SECONDARY	R	RUR-LOCAL	UNDIVIDED	NONE	0.00	ROAD END	2	20I	
					0.02	MD0002H NO NAME			
					0.29	ROAD END			

ROUTE NUMBER..... MD 2C
INVENTORY DIRECTION... NORTH
NAME: HENRY CT

SECONDARY	R	RUR-LOCAL	UNDIVIDED	NONE	0.00	MD0002K LANCASTER DR	2	20I	
					0.14	ROAD END			

ROUTE NUMBER..... MD 2D
INVENTORY DIRECTION... NORTH
NAME: DAVID GRAY RD

SECONDARY	R	RUR-LOCAL	UNDIVIDED	NONE	0.00	ROAD END	2	20I	
					0.07	MD0002D DAVID GRAY RD			
					0.18	ROAD END			

* A, B = UNIMPROVED; C = GRADED & DRAINED; D, E = SOIL, GRAVEL, STONE; F, G = LOW TYPE BITUMINOUS;
H, I = HIGH TYPE BITUMINOUS; J = CONCRETE; K = BRICK; L = BLOCK

STATE HIGHWAY ADMINISTRATION OF MARYLAND
HIGHWAY INFORMATION SERVICES DIVISION
DATA SUPPORT GROUP

STATE HIGHWAY LOCATION REFERENCE

ROUTE NUMBER.....MD 2E
INVENTORY DIRECTION...NORTH
NAME: NO NAME

COUNTY-CALVERT
SHA DISTRICT.....5
DATE.....12/31/94

SYSTEM	FUNCTIONAL CLASS	HWY TYPE	ACCESS CTL	MILEPOINT	MILEPOINT DESCRIPTION	MARKED LANES	SURFACE WIDTH/TYPE*	AADT
SECONDARY R	RUR-LOCAL	UNDIVID	NONE	0.00	ROAD END	2	20I	
				0.12	MD0002I NO NAME			
				0.25	ROAD END			

ROUTE NUMBER.....MD 2F
INVENTORY DIRECTION...NORTH
NAME: NO NAME

SECONDARY R	RUR-LOCAL	UNDIVID	NONE	0.00	ROAD END	2	20I	
				0.08		2	34I	
				0.14	MD0765S BALL RD			

ROUTE NUMBER.....MD 2G
INVENTORY DIRECTION...EAST
NAME: NO NAME

SECONDARY R	URB-LOCAL	UNDIVID	NONE	0.00	MD0004 SOLOMONS ISLAND RD	1	20I	
				0.03	MD0002 SOLOMONS ISLAND RD			

ROUTE NUMBER.....MD 2H
INVENTORY DIRECTION...WEST
NAME: NO NAME

SECONDARY R	RUR-LOCAL	UNDIVID	NONE	0.00	MD0002 LOUIS L GOLDSTEIN HWY	2	20I	
				0.03	MD0002B NO NAME			

ROUTE NUMBER.....MD 2I
INVENTORY DIRECTION...WEST
NAME: NO NAME

SECONDARY R	RUR-LOCAL	UNDIVID	NONE	0.00	MD0002 LOUIS L GOLDSTEIN HWY	2	24I	
				0.00	MD0002J WESTERN SHORES BLVD (BACK)			
				0.03	MD0002E NO NAME			

* A, B = UNIMPROVED; C = GRADED & DRAINED; D, E = SOIL, GRAVEL, STONE; F, G = LOW TYPE BITUMINOUS;
H, I = HIGH TYPE BITUMINOUS; J = CONCRETE; K = BRICK; L = BLOCK

STATE HIGHWAY ADMINISTRATION OF MARYLAND
HIGHWAY INFORMATION SERVICES DIVISION
DATA SUPPORT GROUP

STATE HIGHWAY LOCATION REFERENCE

ROUTE NUMBER.....MD 2J
INVENTORY DIRECTION...EAST
NAME: WESTERN SHORES BLVD

COUNTY-CALVERT
SHA DISTRICT.....5
DATE.....12/31/94

SYSTEM	FUNCTIONAL CLASS	HWY TYPE	ACCESS CTL	MILEPOINT	MILEPOINT DESCRIPTION	MARKED LANES	SURFACE WIDTH/TYP*	AADT
SECONDARY R	RUR-LOCAL	UNDIVIDED	NONE	0.00	MD0002 LOUIS L GOLDSTEIN HWY	2	24I	
				0.00	MD0002I NO NAME (BACK)			
				0.13	MD0765 ST LEONARD RD			
				0.13	CO0282 WESTERN SHORES BLVD (AHEAD)			

ROUTE NUMBER.....MD 2K
INVENTORY DIRECTION...WEST
NAME: LANCASTER DR

SECONDARY R	RUR-LOCAL	UNDIVIDED	NONE	0.00	MD0002 LOUIS L GOLDSTEIN HWY	2	42I	
				0.03	MD0002C HENRY CT			
				0.03	CO0735 LANCASTER DR (AHEAD)			

ROUTE NUMBER.....MD 2L
INVENTORY DIRECTION...EAST
NAME: PARRAN RD

SECONDARY R	RUR-MINOR COLLECTOR	UNDIVIDED	NONE	1.68	CO0067 PARRAN RD (BACK)	2	24I	599
				1.68	STRUC #CO10 ST LEONARD CREEK			
				1.79	MD0002 LOUIS L GOLDSTEIN HWY			

ROUTE NUMBER.....MD 2M
INVENTORY DIRECTION...SOUTH
NAME: NO NAME

SECONDARY R	RUR-LOCAL	UNDIVIDED	NONE	0.00	MD0002 LOUIS L GOLDSTEIN HWY	2	34I	
				0.04		2	22I	
				0.10	ROAD END			

ROUTE NUMBER.....MD 2N
INVENTORY DIRECTION...EAST
NAME: NO NAME

SECONDARY R	RUR-LOCAL	UNDIVIDED	NONE	0.00	MD0002 LOUIS L GOLDSTEIN HWY	2	26I	
-------------	-----------	-----------	------	------	------------------------------	---	-----	--

* A, B = UNIMPROVED; C = GRADED & DRAINED; D, E = SOIL, GRAVEL, STONE; F, G = LOW TYPE BITUMINOUS;
H, I = HIGH TYPE BITUMINOUS; J = CONCRETE; K = BRICK; L = BLOCK

STATE HIGHWAY ADMINISTRATION OF MARYLAND
HIGHWAY INFORMATION SERVICES DIVISION
DATA SUPPORT GROUP

STATE HIGHWAY LOCATION REFERENCE

ROUTE NUMBER.....MD 2N CONTINUED
INVENTORY DIRECTION...EAST
NAME: NO NAME

COUNTY-CALVERT
SHA DISTRICT.....5
DATE.....12/31/94

SYSTEM	FUNCTIONAL CLASS	HWY TYPE	ACCESS CTL	MILEPOINT	MILEPOINT DESCRIPTION	MARKED LANES	SURFACE WIDTH/TYPE*	AADT
SECONDARY R	RUR-LOCAL	UNDIVIDED	NONE	0.00	MD0765N SAW MILL RD (BACK)	2	26I	
				0.08		2	24I	
				0.11	ROAD END			

ROUTE NUMBER.....MD 20
INVENTORY DIRECTION...WEST
NAME: DAVID GRAY RD

SECONDARY R	RUR-LOCAL	UNDIVIDED	NONE	0.00	MD0002 LOUIS L GOLDSTEIN HWY	2	24I	
				0.04	MD0002D DAVID GRAY RD/KINGSBERRY CT			

ROUTE NUMBER.....MD 2P
INVENTORY DIRECTION...WEST
NAME: WHITE SANDS DR

SECONDARY R	RUR-LOCAL	UNDIVIDED	NONE	0.00	MD0765P NURSERY RD	2	24I	
	RUR-MINOR COLLECTOR			0.04	MD0002 LOUIS L GOLDSTEIN HWY			599
				0.12		2	20I	
				0.18	CO0670 WHITE SANDS DR (AHEAD)			

ROUTE NUMBER.....MD 2Q
INVENTORY DIRECTION...WEST
NAME: NO NAME

SECONDARY R	RUR-LOCAL	UNDIVIDED	NONE	0.00	MD0765Q H G TRUEMAN RD	2	24I	
				0.06	MD0002 LOUIS L GOLDSTEIN HWY			

ROUTE NUMBER.....MD 2S
INVENTORY DIRECTION...NORTH
NAME: NO NAME

SECONDARY R	RUR-LOCAL	UNDIVIDED	NONE	0.00	ROAD END	2	20I	
				0.05	MD0002Y NO NAME			
				0.15	ROAD END			

* A, B = UNIMPROVED; C = GRADED & DRAINED; D, E = SOIL, GRAVEL, STONE; F, G = LOW TYPE BITUMINOUS;
H, I = HIGH TYPE BITUMINOUS; J = CONCRETE; K = BRICK; L = BLOCK

STATE HIGHWAY ADMINISTRATION OF MARYLAND
HIGHWAY INFORMATION SERVICES DIVISION
DATA SUPPORT GROUP

PAGE..... 7

STATE HIGHWAY LOCATION REFERENCE

ROUTE NUMBER.....MD 2T
INVENTORY DIRECTION...SOUTH
NAME: COSTER RD

COUNTY-CALVERT
SHA DISTRICT.....5
DATE.....12/31/94

SYSTEM ...STATE...	FUNCTIONAL CLASS	HWY TYPE	ACCESS CTL	MILEPOINT	MILEPOINT DESCRIPTION	MARKED LANES	SURFACE WIDTH/TYPE*	AADT
SECONDARY R	RUR-LOCAL	UNDIVIDED	NONE	0.00	MD0002U COSTER-MILLBRIDGE RDS	2	22I	
				0.00	MD0002Z MILLBRIDGE RD (BACK)			
				0.28	CO0121 COSTER RD (AHEAD)			

ROUTE NUMBER.....MD 2U
INVENTORY DIRECTION...WEST
NAME: COSTER-MILLBRIDGE RDS

SECONDARY R	URB-LOCAL	UNDIVIDED	NONE	0.00	MD0765Q H G TRUEMAN RD	2	24I	
				0.11	MD0002 LOUIS L GOLDSTEIN HWY			
				0.14	MD0002T COSTER RD			
				0.14	MD0002Z MILLBRIDGE RD			

ROUTE NUMBER.....MD 2V
INVENTORY DIRECTION...NORTH
NAME: DOWELL RD

SECONDARY R	URB-COLLECTOR	UNDIVIDED	NONE	0.00	MD0765Q H G TRUEMAN RD	2	36I	599
				0.00	CO0110 DOWELL RD (BACK)			
	RUR-LOCAL			0.03	MD0002 LOUIS L GOLDSTEIN HWY			
NAME: MONFICELLO DR				0.03				
				0.05		2	20I	
				0.41	CUL DE SAC			

ROUTE NUMBER.....MD 2W
INVENTORY DIRECTION...WEST
NAME: CRESTON LA

SECONDARY R	RUR-LOCAL	UNDIVIDED	NONE	0.00	MD0002 LOUIS L GOLDSTEIN HWY	2	20I	
				0.00	MD0002X NEWTON RD (BACK)			
				0.03	MD0765X CRESTON LA			

* A, B = UNIMPROVED; C = GRADED & DRAINED; D, E = SOIL, GRAVEL, STONE; F, G = LOW TYPE BITUMINOUS;
H, I = HIGH TYPE BITUMINOUS; J = CONCRETE; K = BRICK; L = BLOCK

PAGE..... 7

STATE HIGHWAY ADMINISTRATION OF MARYLAND
HIGHWAY INFORMATION SERVICES DIVISION
DATA SUPPORT GROUP

STATE HIGHWAY LOCATION REFERENCE

ROUTE NUMBER..... MD 2X
INVENTORY DIRECTION... WEST
NAME: NEWTOWN RD

COUNTY-CALVERT
SHA DISTRICT..... 5
DATE..... 12/31/94

SYSTEM	FUNCTIONAL CLASS	HWY TYPE	ACCESS CTL	MILEPOINT	MILEPOINT DESCRIPTION	MARKED LANES	SURFACE WIDTH/TYPE*	AADT
SECONDARY R	URB-LOCAL	UNDIVIDED	NONE	0.50	CD0076 NEWTOWN RD (BACK)	2	24I	
				0.54	MD0002 LOUIS L GOLDSTEIN HWY			
				0.54	MD0002W CRESTON LA (AHEAD)			

ROUTE NUMBER..... MD 2Y
INVENTORY DIRECTION... NORTH
NAME: NO NAME

SECONDARY R	RUR-LOCAL	UNDIVIDED	NONE	0.00	MD0002 LOUIS L GOLDSTEIN HWY	2	48I	
				0.00	MD0760 ROUSBY HALL RD (BACK)			
				0.02	MD0002S NO NAME			

ROUTE NUMBER..... MD 2Z
INVENTORY DIRECTION... SOUTH
NAME: MILLBRIDGE RD

SECONDARY R	RUR-LOCAL	UNDIVIDED	NONE	1.83	CD0073 MILLBRIDGE RD (BACK)	2	22I	
				1.94	MD0002U COSTER-MILLBRIDGE RDS			
				1.94	MD0002T COSTER RD (AHEAD)			

ROUTE NUMBER..... MD 4
INVENTORY DIRECTION... NORTH
NAME: SOLOMONS ISLAND RD

PRIMARY R	RUR-OTHER PRIN ART	UNDIVIDED	PART	0.00	ST MARYS CO/L	2	24J	16,827
				0.00	STRUC #4019 PATUXENT RIVER			
				0.49		2	24I	
				0.54	MD0002G NO NAME			
				0.67		3	36I	
				0.71	MD0002 LOUIS L GOLDSTEIN HWY (AHEAD)			
		DIVIDED	NONE	28.11	MD0002 LOUIS L GOLDSTEIN HWY (BACK)	4	48I	18,175
NAME: SOUTHERN MD BLVD				28.11				
				28.30	MD0262 LOWER MARLBORO RD			
				30.05	CD0250 SKINNERS TURN RD			
				30.86	CD0006 CHANEYVILLE RD			
				31.89	CD0133 MT HARMONY RD			24,950

* A, B = UNIMPROVED; C = GRADED & DRAINED; D, E = SOIL, GRAVEL, STONE; F, G = LOW TYPE BITUMINOUS;
H, I = HIGH TYPE BITUMINOUS; J = CONCRETE; K = BRICK; L = BLOCK

STATE HIGHWAY ADMINISTRATION OF MARYLAND
HIGHWAY INFORMATION SERVICES DIVISION
DATA SUPPORT GROUP

STATE HIGHWAY LOCATION REFERENCE

ROUTE NUMBER.....MD 4 CONTINUED
INVENTORY DIRECTION...NORTH
NAME: SOUTHERN MD BLVD

COUNTY-CALVERT
SHA DISTRICT.....5
DATE.....12/31/94

SYSTEM	STATE	FUNCTIONAL CLASS	HWY TYPE	ACCESS CTL	MILEPOINT	MILEPOINT DESCRIPTION	MARKED LANES	SURFACE WIDTH/TYPER*	AADT
PRIMARY	K	RUR-OTHER PRIN ART	DIVIDED	NONE	32.34	STRUC #4018 HALL CREEK	4	48I	24,950
					34.40	CO0003 BRICKHOUSE RD			
					36.25	MD0260C NO NAME			
					36.27	MD0260B NO NAME			
					36.30	MD0260 CHESAPEAKE BEACH RD			32,850
					36.39	MD0260A NO NAME			
					36.43	STRUC #4017 LYONS CREEK			
					36.43	ANNE ARUNDEL CO/L			

ROUTE NUMBER.....MD 231
INVENTORY DIRECTION...EAST
NAME: HALLOWING POINT RD

SECONDARY	R	RUR-OTHER PRIN ART	UNDIVIDED	NONE	0.00	CHARLES CO/L	2	24J	11,175
					0.00	STRUC #4008 PATUXENT RIVER			
					0.32				
					0.41	MD0752 NO NAME	2	22I	
					1.53	CO0054 SIXES RD			
					2.73	MD0508 ADELINA RD			14,525
					5.49				
			DIVIDED		5.56	MD0002 LOUIS L GOLDSTEIN HWY	3	42I	
NAME: CHURCH ST					5.56		3	56I	
		RUR-MINOR COLLECTOR	UNDIVIDED		5.60				
					5.66		3	48I	
					5.87	MD0765A MAIN ST	2	23I	

ROUTE NUMBER.....MD 260
INVENTORY DIRECTION...EAST
NAME: CHESAPEAKE BEACH RD

SECONDARY	R	RUR-MINOR ARTERIAL	UNDIVIDED	NONE	0.00	MD0004 SOUTHERN MD BLVD	1	13I	12,250
					0.06		2	17I	
					0.11	MD0260A NO NAME	2	24I	
					0.11	MD0260B NO NAME			
					0.11	MD0260C NO NAME			
					1.44	CO0249 JEWELL RD			
					1.44	CO0003 BRICKHOUSE RD			
					2.70	ANNE ARUNDEL CO/L			

* A, B = UNIMPROVED; C = GRADED & DRAINED; D, E = SOIL, GRAVEL, STONE; F, G = LOW TYPE BITUMINOUS;
H, I = HIGH TYPE BITUMINOUS; J = CONCRETE; K = BRICK; L = BLOCK

STATE HIGHWAY ADMINISTRATION OF MARYLAND
HIGHWAY INFORMATION SERVICES DIVISION
DATA SUPPORT GROUP

STATE HIGHWAY LOCATION REFERENCE

ROUTE NUMBER..... MD 260 CONTINUED
INVENTORY DIRECTION... EAST
NAME: CHESAPEAKE BEACH RD

COUNTY-CALVERT
SHA DISTRICT..... 5
DATE..... 12/31/94

SYSTEM ... STATE ...	FUNCTIONAL CLASS	HWY TYPE	ACCESS CTL	MILEPOINT	MILEPOINT DESCRIPTION	MARKED LANES	SURFACE WIDTH/TYPE*	AADT
SECONDARY R	RUR-MINOR ARTERIAL	UNDIVID	NONE	4.08	ANNE ARUNDEL CO/L	4	48I	12,250
				4.14	MD0002 SOLOMONS ISLAND RD			
				4.18		2	48I	
				4.26		2	24I	
				4.40	MD0778 OLD SOLOMONS ISLAND RD			
				4.76	STRUC #4009 HALL CREEK			
				5.85	MD0260D MT HARMONY RD			10,850
				5.85	STRUC #4022			
		DIVIDED		5.86		2	26I	
		UNDIVID		5.98		1	15I	
		DIVIDED		6.05	MD0260D MT HARMONY RD	3	40I	
				6.23		4	48I	
				6.41		4	46I	
				7.72	IN CORP LMTS CHESAPEAKE BEACH			
				7.72				
				7.77		4	48I	
				8.18		3	48I	
				8.23		2	36I	
		UNDIVID		8.30		2	26I	
				8.68	MD0261 BAYSIDE RD			

U
NAME: WASHINGTON BLVD

ROUTE NUMBER..... MD 260A
INVENTORY DIRECTION... NORTH
NAME: NO NAME

SECONDARY R	RUR-LOCAL	UNDIVID	NONE	0.00	MD0260 CHESAPEAKE BEACH RD	2	16I	
				0.00	MD0260B NO NAME			
				0.00	MD0260C NO NAME			
				0.12	MD0004 SOUTHERN MD BLVD			

ROUTE NUMBER..... MD 260B
INVENTORY DIRECTION... NORTH
NAME: NO NAME

SECONDARY R	RUR-LOCAL	UNDIVID	NONE	0.00	MD0260 CHESAPEAKE BEACH RD	2	17I	
				0.00	MD0260C NO NAME			
				0.00	MD0260A NO NAME			
				0.03	MD0004 SOUTHERN MD BLVD			

* A, B = UNIMPROVED; C = GRADED & DRAINED; D, E = SOIL, GRAVEL, STONE; F, G = LOW TYPE BITUMINOUS;
H, I = HIGH TYPE BITUMINOUS; J = CONCRETE; K = BRICK; L = BLOCK

STATE HIGHWAY ADMINISTRATION OF MARYLAND
HIGHWAY INFORMATION SERVICES DIVISION
DATA SUPPORT GROUP

STATE HIGHWAY LOCATION REFERENCE

ROUTE NUMBER.....MD 260C
INVENTORY DIRECTION...EAST
NAME: NO NAME

COUNTY-CALVERT
SHA DISTRICT.....5
DATE.....12/31/94

SYSTEM	FUNCTIONAL CLASS	HWY TYPE	ACCESS CTL	MILEPOINT	MILEPOINT DESCRIPTION	MARKED LANES	SURFACE WIDTH/TYPE*	AADT
SECONDARY R	RUR-LOCAL	UNDIVIDED	NONE	0.00	MD0004 SOUTHERN MD BLVD	2	24I	
				0.03	MD0260 CHESAPEAKE BEACH RD			
				0.03	MD0260B NO NAME			
				0.03	MD0260A NO NAME			

ROUTE NUMBER.....MD 260D
INVENTORY DIRECTION...EAST
NAME: MT HARMONY RD

SECONDARY R	RUR-MINOR COLLECTOR	UNDIVIDED	NONE	0.00	CO0133 MT HARMONY RD (BACK)	2	22I	499
				0.07	MD0260 CHESAPEAKE BEACH RD			
				0.07	STRUC #4022			
				0.15		2	24I	
				0.21	MD0260 CHESAPEAKE BEACH RD			

ROUTE NUMBER.....MD 261
INVENTORY DIRECTION...NORTH
NAME: WILLOWS RD

SECONDARY R	RUR-MAJOR COLLECTOR	UNDIVIDED	NONE	0.00	MD0263 PLUM POINT RD	2	24I	4,125
				1.22	MD0764 BREEZY POINT RD			12,150
				4.16	IN CORP LMTS CHESAPEAKE BEACH			
				4.16				
				5.77	STRUC #4011 FISHING CREEK			
				5.94		3	44I	
				6.04		3	36I	
	RUR-MINOR COLLECTOR			6.07	MD0260 CHESAPEAKE BEACH RD	2	24I	7,250
				6.61	OUT CORP LMTS CHESAPEAKE BEACH	2	36I	
				6.61				
				6.61	IN CORP LMTS NORTH BEACH			
				6.61	END STATE MAINTENANCE			
				6.61	BEGIN MUNICIPAL MAINTENANCE			
				6.61	MU0030 CHESAPEAKE AVE			
				6.67		2	24I	
				6.74				
				6.91		2	20I	
SECONDARY				7.09	END MUNICIPAL MAINTENANCE			
				7.09	BEGIN STATE MAINTENANCE			

* A, B = UNIMPROVED; C = GRADED & DRAINED; D, E = SOIL, GRAVEL, STONE; F, G = LOW TYPE BITUMINOUS;
H, I = HIGH TYPE BITUMINOUS; J = CONCRETE; K = BRICK; L = BLOCK

STATE HIGHWAY ADMINISTRATION OF MARYLAND
HIGHWAY INFORMATION SERVICES DIVISION
DATA SUPPORT GROUP

STATE HIGHWAY LOCATION REFERENCE

ROUTE NUMBER.....MD 261 CONTINUED
INVENTORY DIRECTION...NORTH
NAME: BAY AVE

COUNTY-CALVERT
SHA DISTRICT.....5
DATE.....12/31/94

SYSTEM	FUNCTIONAL CLASS	HWY TYPE	ACCESS CTL	MILEPOINT	MILEPOINT DESCRIPTION	MARKED LANES	SURFACE WIDTH/TYPE*	AADT
SECONDARY U	RUR-MINOR COLLECTOR	UNDIVID	NONE	7.09	MU9070 7TH ST	2	20I	7,250
				7.14		2	22I	
				7.20		2	20I	
				7.45	ANNE ARUNDEL CO/L			

ROUTE NUMBER.....MD 262
INVENTORY DIRECTION...EAST
NAME: LOWER MARLBORO RD

SECONDARY R	RUR-LOCAL	UNDIVID	NONE	0.00	ROAD END	2	19I	4,150
	RUR-MINOR COLLECTOR			0.07	CO0006 CHANEYVILLE RD	2	20I	
				1.73		2	36I	
				1.86		2	20I	
				2.24	STRUC #4014 CHEW CREEK			
				4.25		2	30I	
	RUR-LOCAL			4.33	MD0004 SOUTHERN MD BLVD	2	20I	
				4.49	MD0765G NO NAME			
				4.51		2	28I	
				4.55	MD0002 SOLOMONS ISLAND RD			

ROUTE NUMBER.....MD 263
INVENTORY DIRECTION...EAST
NAME: PLUM POINT RD

SECONDARY R	RUR-MAJOR COLLECTOR	UNDIVID	NONE	0.00	MD0002 LOUIS L GOLDSTEIN HWY	2	24I	5,075
				0.05	STRUC #4015 HUNTING CREEK			
				1.81	MD0761 NO NAME			
				1.88				3,725
				4.07	CO0034 STINNETT RD			
	RUR-MINOR COLLECTOR			4.09	MD0261 WILLOWS RD	2	20I	425
				5.62	STRUC #4016 PLUM POINT CREEK			
				6.17	ROAD END			

* A, B = UNIMPROVED; C = GRADED & DRAINED; D, E = SOIL, GRAVEL, STONE; F, G = LOW TYPE BITUMINOUS;
H, I = HIGH TYPE BITUMINOUS; J = CONCRETE; K = BRICK; L = BLOCK

STATE HIGHWAY ADMINISTRATION OF MARYLAND
HIGHWAY INFORMATION SERVICES DIVISION
DATA SUPPORT GROUP

STATE HIGHWAY LOCATION REFERENCE

ROUTE NUMBER..... MD 264
INVENTORY DIRECTION... NORTH
NAME: BROOMES ISLAND RD

COUNTY-CALVERT
SHA DISTRICT..... 5
DATE..... 12/31/94

SYSTEM	FUNCTIONAL CLASS	HWY TYPE	ACCESS CTL	MILEPOINT	MILEPOINT DESCRIPTION	MARKED LANES	SURFACE WIDTH/TYPE*	AADT
SECONDARY R	RUR-LOCAL	UNDIVIDED	NONE	0.00	CO0260 OYSTER HOUSE RD	2	22I	5,075
	RUR-MINOR COLLECTOR			0.37				
	RUR-MAJOR COLLECTOR			2.67				3,075
				4.42	MD0265 MACKALL RD			4,875
				6.50	MD0264A YOES CORNER LA			
				6.66	MD0002 LOUIS L GOLDSTEIN HWY			

ROUTE NUMBER..... MD 264A
INVENTORY DIRECTION... NORTH
NAME: YOES CORNER LA

SECONDARY R	RUR-LOCAL	UNDIVIDED	NONE	0.00	MD0264 BROOMES ISLAND RD	2	22I	99
				0.19	CUL DE SAC			

ROUTE NUMBER..... MD 265
INVENTORY DIRECTION... NORTH
NAME: MACKALL RD

SECONDARY R	RUR-MINOR COLLECTOR	UNDIVIDED	NONE	0.00	CO0209 MACKALL RD (BACK)	2	22I	2,575
				1.03		2	20I	
				1.27		2	22I	
				1.75	MD0264 BROOMES ISLAND RD			

ROUTE NUMBER..... MD 402
INVENTORY DIRECTION... EAST
NAME: DARES BEACH RD

SECONDARY R	RUR-MAJOR COLLECTOR	UNDIVIDED	NONE	0.00	MD0002 LOUIS L GOLDSTEIN HWY	3	46I	6,425
				0.00	CO0244 W DARES BEACH RD (BACK)			
				0.08		2	24I	
	RUR-MINOR COLLECTOR			2.88	CO0036 WILSON RD			5,025
	RUR-LOCAL			3.86	MD0768 VIRGINIA ST			
NAME: BRANCH ST				3.86				
				4.33	CO0197 CHESAPEAKE AVE			

* A, B = UNIMPROVED; C = GRADED & DRAINED; D, E = SOIL, GRAVEL, STONE; F, G = LOW TYPE BITUMINOUS;
H, I = HIGH TYPE BITUMINOUS; J = CONCRETE; K = BRICK; L = BLOCK

STATE HIGHWAY ADMINISTRATION OF MARYLAND
HIGHWAY INFORMATION SERVICES DIVISION
DATA SUPPORT GROUP

STATE HIGHWAY LOCATION REFERENCE

ROUTE NUMBER..... MD 497
INVENTORY DIRECTION... EAST
NAME: COVE POINT RD

COUNTY-CALVERT
SHA DISTRICT..... 5
DATE..... 12/31/94

SYSTEM	FUNCTIONAL CLASS	HWY TYPE	ACCESS CTL	MILEPOINT	MILEPOINT DESCRIPTION	MARKED LANES	SURFACE WIDTH/TYPE*	AADT
SECONDARY R	URB-COLLECTOR	UNDIVIDED	NONE	0.00	MD0002 LOUIS L GOLDSTEIN HWY	2	20I	2,975
				0.25	MD0765G H G TRUEMAN RD			
				1.30	CO0075 LITTLE COVE POINT RD			
				2.19		2	22I	
				2.61		2	20I	
				2.68	CO0118 LIGHTHOUSE BLVD (AHEAD)			

ROUTE NUMBER..... MD 506
INVENTORY DIRECTION... EAST
NAME: SIXES RD

SECONDARY R	RUR-MAJOR COLLECTOR	UNDIVIDED	NONE	0.00	MD0508 ADELINA RD	2	20I	625
				0.00	CO0057 ADELINA RD			
				0.00	CO0054 SIXES RD (BACK)			
				1.77	STRUC #4023 BATTLE CREEK			
				2.06		2	22I	
				3.01		2	23I	
				3.79	MD0002 LOUIS L GOLDSTEIN HWY			

ROUTE NUMBER..... MD 508
INVENTORY DIRECTION... NORTH
NAME: ADELINA RD

SECONDARY R	RUR-MINOR COLLECTOR	UNDIVIDED	NONE	0.00	MD0506 SIXES RD	2	22I	2,525
				0.00	CO0057 ADELINA RD (BACK)			
				0.00	CO0054 SIXES RD			
				1.20	MD0231 HOLLOWING POINT RD			

ROUTE NUMBER..... MD 509
INVENTORY DIRECTION... EAST
NAME: GOVERNORS RUN RD

SECONDARY R	RUR-LOCAL	UNDIVIDED	NONE	0.00	MD0765 ST LEONARD RD	2	20I	475
				0.79	STRUC #4020 GOVERNOR RUN			
				0.95	ROAD END			

* A, B = UNIMPROVED; C = GRADED & DRAINED; D, E = SOIL, GRAVEL, STONE; F, G = LOW TYPE BITUMINOUS;
H, I = HIGH TYPE BITUMINOUS; J = CONCRETE; K = BRICK; L = BLOCK

STATE HIGHWAY ADMINISTRATION OF MARYLAND
HIGHWAY INFORMATION SERVICES DIVISION
DATA SUPPORT GROUP

STATE HIGHWAY LOCATION REFERENCE

ROUTE NUMBER..... MD 521
INVENTORY DIRECTION... NORTH
NAME: HUNTING CREEK RD

COUNTY-CALVERT
SHA DISTRICT..... 5
DATE..... 12/31/94

SYSTEM	FUNCTIONAL CLASS	HWY TYPE	ACCESS CTL	MILEPOINT	MILEPOINT DESCRIPTION	MARKED LANES	SURFACE WIDTH/TYPE*	AADT
SECONDARY R	RUR-MINOR COLLECTOR	UNDIVIDED	NONE	0.00	CD0042 LOWERY RD	2	18I	1,550
	RUR-LOCAL			2.24	CD0042 LOWERY RD			
				3.75				
	RUR-MINOR COLLECTOR			3.95	CD0010 HUNTINGTOWN RD	2	20I	4,450
				4.43	MD0524 OLD TOWN RD			

ROUTE NUMBER..... MD 524
INVENTORY DIRECTION... NORTH
NAME: OLD TOWN RD

SECONDARY R	RUR-MINOR COLLECTOR	UNDIVIDED	NONE	0.00	MD0002 LOUIS L GOLDSTEIN HWY	2	22I	499
	RUR-LOCAL			0.22	MD0521 HUNTING CREEK RD			
				0.76	MD0002 LOUIS L GOLDSTEIN HWY			

ROUTE NUMBER..... MD 749
INVENTORY DIRECTION... EAST
NAME: WILLIAMS ST

SECONDARY R	URB-LOCAL	UNDIVIDED	NONE	0.00	MD0002 CHARLES ST	2	20I	499
				0.13		2	18C	
NAME: MEMORIAL DR				0.13				
				0.22				
				0.34	MD0002 CHARLES ST/MEMORIAL DR	2	30G	

ROUTE NUMBER..... MD 752
INVENTORY DIRECTION... NORTH
NAME: NO NAME

SECONDARY R	RUR-LOCAL	UNDIVIDED	NONE	0.00	ROAD END	2	20I	99
				0.11				
				0.15	MD0231 HOLLOWING POINT RD	2	23I	

* A, B = UNIMPROVED; C = GRADED & DRAINED; D, E = SOIL, GRAVEL, STONE; F, G = LOW TYPE BITUMINOUS;
H, I = HIGH TYPE BITUMINOUS; J = CONCRETE; K = BRICK; L = BLOCK

STATE HIGHWAY ADMINISTRATION OF MARYLAND
HIGHWAY INFORMATION SERVICES DIVISION
DATA SUPPORT GROUP

STATE HIGHWAY LOCATION REFERENCE

ROUTE NUMBER..... MD 760
INVENTORY DIRECTION... NORTH
NAME: ROUSBY HALL RD

COUNTY-CALVERT
SHA DISTRICT..... 3
DATE..... 12/31/94

SYSTEM	FUNCTIONAL CLASS	HWY TYPE	ACCESS CTL	MILEPOINT	MILEPOINT DESCRIPTION	MARKED LANES	SURFACE WIDTH/TYPE*	AADT
SECONDARY R	URB-LOCAL	UNDIVIDED	NONE	0.00	CO0342 ROUSBY RD	2	24I	10,073
	URB-MINOR ARTERIAL			0.12				
				3.13		2	26I	
				3.22		2	24I	
				4.39		2	22I	
				4.42	MD0765G H G TRUEMAN RD	2	24I	
				4.65	MD0002 LOUIS L GOLDSTEIN HWY			
				4.65	MD0002Y NO NAME (AHEAD)			

ROUTE NUMBER..... MD 761
INVENTORY DIRECTION... EAST
NAME: NO NAME

SECONDARY R	RUR-LOCAL	UNDIVIDED	NONE	0.00	ROAD END	2	12I	99
				0.03		2	13G	
				0.21	MD0263 PLUM POINT RD			

ROUTE NUMBER..... MD 764
INVENTORY DIRECTION... EAST
NAME: BREEZY POINT RD

SECONDARY R	RUR-LOCAL	UNDIVIDED	NONE	0.00	MD0261 WILLOWS RD	2	24I	199
				0.09	MD0764A OLD WILLOWS RD			

ROUTE NUMBER..... MD 764A
INVENTORY DIRECTION... NORTH
NAME: OLD WILLOWS RD

SECONDARY R	RUR-LOCAL	UNDIVIDED	NONE	0.00	MD0764 BREEZY POINT RD	2	20I	199
				0.06	ROAD END			

* A, B = UNIMPROVED; C = GRADED & DRAINED; D, E = SOIL, GRAVEL, STONE; F, G = LOW TYPE BITUMINOUS;
H, I = HIGH TYPE BITUMINOUS; J = CONCRETE; K = BRICK; L = BLOCK

STATE HIGHWAY ADMINISTRATION OF MARYLAND
HIGHWAY INFORMATION SERVICES DIVISION
DATA SUPPORT GROUP

STATE HIGHWAY LOCATION REFERENCE

ROUTE NUMBER..... MD 765
INVENTORY DIRECTION... NORTH
NAME: ST LEONARD RD

COUNTY-CALVERT
SHA DISTRICT..... 5
DATE..... 12/31/94

SYSTEM	FUNCTIONAL CLASS	HWY TYPE	ACCESS CTL	MILEPOINT	MILEPOINT DESCRIPTION	MARKED LANES	SURFACE WIDTH/TYPE*	AADT
SECONDARY R	RUR-LOCAL	UNDIVIDED	NONE	0.00	MD0002 LOUIS L GOLDSTEIN HWY	2	22I	4,299
				0.00	MD0002A NO NAME (BACK)			
				0.13		2	24I	
				2.07		2	22I	
				2.13	MD0765J CALVERT BEACH RD			
				3.49	MD0002J WESTERN SHORES BLVD			
				4.12	MD0309 GOVERNORS RUN RD			
				4.18	MD0765B NO NAME			
				4.62	MD0765D PARKERS CREEK RD			
		DIVIDED		5.02		2	40I	
				5.07	MD0002 LOUIS L GOLDSTEIN HWY			

ROUTE NUMBER..... MD 765A
INVENTORY DIRECTION... NORTH
NAME: MAIN ST

SECONDARY R	RUR-MINOR COLLECTOR	UNDIVIDED	NONE	0.00	MD0002 LOUIS L GOLDSTEIN HWY	2	24I	4,725
				0.16		2	22I	
				0.49		2	24I	
				0.76		2	20I	
				0.87		2	22I	
				1.32		2	23I	
				1.39		2	22I	
				1.51		2	41I	
				1.64		2	33I	
				1.66		2	24I	
				1.78	MD0231 CHURCH ST			
				1.83		2	23I	
				2.00		2	22I	
		DIVIDED		2.06		2	24I	
				2.13		2	24I	
				2.15	MD0002 LOUIS L GOLDSTEIN HWY		38I	

ROUTE NUMBER..... MD 765B
INVENTORY DIRECTION... NORTH
NAME: NO NAME

SECONDARY R	RUR-LOCAL	UNDIVIDED	NONE	0.00	MD0002 LOUIS L GOLDSTEIN HWY	2	24I	
-------------	-----------	-----------	------	------	------------------------------	---	-----	--

* A, B = UNIMPROVED; C = GRADED & DRAINED; D, E = SOIL, GRAVEL, STONE; F, G = LOW TYPE BITUMINOUS;
H, I = HIGH TYPE BITUMINOUS; J = CONCRETE; K = BRICK; L = BLOCK

STATE HIGHWAY ADMINISTRATION OF MARYLAND
HIGHWAY INFORMATION SERVICES DIVISION
DATA SUPPORT GROUP

STATE HIGHWAY LOCATION REFERENCE

ROUTE NUMBER..... MD 765B CONTINUED
INVENTORY DIRECTION... NORTH
NAME: NO NAME

COUNTY-CALVERT
SHA DISTRICT..... 5
DATE..... 12/31/94

SYSTEM STATE	FUNCTIONAL CLASS	HWY TYPE	ACCESS CTL	MILEPOINT	MILEPOINT DESCRIPTION	MARKED LANES	SURFACE WIDTH/TYPE*	AADT
SECONDARY R	RUR-LOCAL	UNDIVIDED	NONE	0.13 MD0765	ST LEONARD RD	2	24I	

ROUTE NUMBER..... MD 765C
INVENTORY DIRECTION... NORTH
NAME: HURRY LA

SECONDARY R	RUR-LOCAL	UNDIVIDED	NONE	0.00 0.05	C00068 PARKER CREEK RD ROAD END	2	16G	99
-------------	-----------	-----------	------	--------------	---------------------------------------	---	-----	----

ROUTE NUMBER..... MD 765D
INVENTORY DIRECTION... NORTH
NAME: WAYSIDE DR

SECONDARY R	RUR-LOCAL	UNDIVIDED	NONE	0.00 0.90	M00002 SOLOMONS ISLAND RD SOLOMONS ISLAND RD	2	18H	99
-------------	-----------	-----------	------	--------------	--	---	-----	----

ROUTE NUMBER..... MD 765E
INVENTORY DIRECTION... NORTH
NAME: KENT RD

SECONDARY R	RUR-LOCAL	UNDIVIDED	NONE	0.00 0.15	M00002 SOLOMONS ISLAND RD ROAD END	2	18H	99
-------------	-----------	-----------	------	--------------	--	---	-----	----

ROUTE NUMBER..... MD 765F
INVENTORY DIRECTION... NORTH
NAME: NO NAME

SECONDARY R	RUR-LOCAL	UNDIVIDED	NONE	0.00 0.10	C00023 DARLYMPLE RD M00002 SOLOMONS ISLAND RD	2	18G	99
-------------	-----------	-----------	------	--------------	--	---	-----	----

* A, B = UNIMPROVED; C = GRADED & DRAINED; D, E = SOIL, GRAVEL, STONE; F, G = LOW TYPE BITUMINOUS;
H, I = HIGH TYPE BITUMINOUS; J = CONCRETE; K = BRICK; L = BLOCK

STATE HIGHWAY ADMINISTRATION OF MARYLAND
HIGHWAY INFORMATION SERVICES DIVISION
DATA SUPPORT GROUP

PAGE..... 19

STATE HIGHWAY LOCATION REFERENCE

ROUTE NUMBER..... MD 765G
INVENTORY DIRECTION... NORTH
NAME: NO NAME

COUNTY-CALVERT
SHA DISTRICT..... 5
DATE..... 12/31/94

SYSTEMSTATE....	FUNCTIONAL CLASS	HWY TYPE	ACCESS CTL	MILEPOINT	MILEPOINT DESCRIPTION	MARKED LANES	SURFACE WIDTH/TYPE*	AADT
SECONDARY R	RUR-LOCAL	UNDIVIDED	NONE	0.00	MD0002 SOLOMONS ISLAND RD	2	20H	99
				0.02		2	18H	
				0.16		2	24I	
				0.18	MD0262 LOWER MARLBORO RD			

ROUTE NUMBER..... MD 765H
INVENTORY DIRECTION... NORTH
NAME: NO NAME

SECONDARY R	RUR-LOCAL	UNDIVIDED	NONE	0.00	MD0002 SOLOMONS ISLAND RD	2	18H	99
				0.28	MD0778 OLD SOLOMONS ISLAND RD			

ROUTE NUMBER..... MD 765I
INVENTORY DIRECTION... NORTH
NAME: MT HARMONY LA

SECONDARY R	RUR-LOCAL	UNDIVIDED	NONE	0.00	MD0002 SOLOMONS ISLAND RD	2	20H	299
				0.00	CO0250 SKINNERS TURN RD (BACK)			
				0.37	CO0133 MT HARMONY RD			
				0.87	MD0002 SOLOMONS ISLAND RD			

ROUTE NUMBER..... MD 765J
INVENTORY DIRECTION... EAST
NAME: CALVERT BEACH RD

SECONDARY R	RUR-MINOR COLLECTOR	UNDIVIDED	NONE	0.00	MD0002 LOUIS L GOLDSTEIN HWY	2	24I	499
				0.00	MD0765S BALL RD (BACK)			
				0.37	MD0765 ST LEONARD RD	2	34I	
				0.43		2	24I	
				0.48	CO0070 CALVERT BEACH RD (AHEAD)			

* A, B = UNIMPROVED; C = GRADED & DRAINED; D, E = SOIL, GRAVEL, STONE; F, G = LOW TYPE BITUMINOUS;
H, I = HIGH TYPE BITUMINOUS; J = CONCRETE; K = BRICK; L = BLOCK

STATE HIGHWAY ADMINISTRATION OF MARYLAND
HIGHWAY INFORMATION SERVICES DIVISION
DATA SUPPORT GROUP

STATE HIGHWAY LOCATION REFERENCE

ROUTE NUMBER.....MD 765K
INVENTORY DIRECTION...WEST
NAME: FLAG POND PKWY

COUNTY-CALVERT
SHA DISTRICT.....5
DATE.....12/31/94

SYSTEM	FUNCTIONAL CLASS	HWY TYPE	ACCESS CTL	MILEPOINT	MILEPOINT DESCRIPTION	MARKED LANES	SURFACE WIDTH/TYPE*	AADT
SECONDARY R	RUR-LOCAL	UNDIVID	NONE	0.52	OP0649 FLAG POND PKWY (BACK)	2	20I	
				0.65	MD0765M FLAG POND PKWY			
				0.76	ROAD END			

ROUTE NUMBER.....MD 765M
INVENTORY DIRECTION...SOUTH
NAME: FLAG POND PKWY

SECONDARY R	RUR-LOCAL	UNDIVID	NONE	0.00	MD0765K FLAG POND PKWY	2	44I	
				0.03	MD0002 LOUIS L GOLDSTEIN HWY			
				0.03	MD0765N SAW MILL RD (AHEAD)			

ROUTE NUMBER.....MD 765N
INVENTORY DIRECTION...SOUTH
NAME: SAW MILL RD

SECONDARY R	RUR-LOCAL	UNDIVID	NONE	0.00	MD0002 LOUIS L GOLDSTEIN HWY	2	22I	
				0.00	MD0765M FLAG POND PKWY (BACK)			
				0.07	MD0765T NO NAME			
				0.84	MD0765U NO NAME			
				0.89	MD0002 LOUIS L GOLDSTEIN HWY			
				0.89	MD0002N NO NAME (AHEAD)			

ROUTE NUMBER.....MD 765O
INVENTORY DIRECTION...NORTH
NAME: PARKERS CREEK RD

SECONDARY R	RUR-LOCAL	UNDIVID	NONE	0.00	MD0002 LOUIS L GOLDSTEIN HWY	2	24I	
				0.14	MD0765 ST LEONARD RD			
				0.14	CO0068 PARKERS CREEK RD (AHEAD)			

* A, B = UNIMPROVED; C = GRADED & DRAINED; D, E = SOIL, GRAVEL, STONE; F, G = LOW TYPE BITUMINOUS;
H, I = HIGH TYPE BITUMINOUS; J = CONCRETE; K = BRICK; L = BLOCK

STATE HIGHWAY ADMINISTRATION OF MARYLAND
HIGHWAY INFORMATION SERVICES DIVISION
DATA SUPPORT GROUP

STATE HIGHWAY LOCATION REFERENCE

ROUTE NUMBER..... MD 765P
INVENTORY DIRECTION... NORTH
NAME: NURSERY RD

COUNTY-CALVERT
SHA DISTRICT..... 5
DATE..... 12/31/94

SYSTEM ... STATE ...	FUNCTIONAL CLASS	HWY TYPE	ACCESS CTL	MILEPOINT	MILEPOINT DESCRIPTION	MARKED LANES	SURFACE WIDTH/TYPE*	AADT
SECONDARY R	RUR-LOCAL	UNDIVIDED	NONE	0.00	MD0002 LOUIS L GOLDSTEIN HWY	2	22I	
				0.03	MD0765V NURSERY CT			
				0.31				
				0.47	MD0002P WHITE SANDS DR	2	23I	
				0.85	ROAD END			

ROUTE NUMBER..... MD 765Q
INVENTORY DIRECTION... NORTH
NAME: H G TRUEMAN RD

SECONDARY R	URB-LOCAL	UNDIVIDED	NONE	0.00	ROAD END	2	22I	4,299
				0.12	MD0002V DOWELL RD			
				0.12	CO0110 DOWELL RD			
				1.33	MD0002U COSTER-MILLBRIDGE RDS			
	RUR-LOCAL			1.96	MD0760 ROUSBY HALL RD			4,799
				3.35	MD0497 COVE POINT RD			
				3.91	MD0002G NO NAME			
NAME: PARDOE RD				5.37	MD0002 LOUIS L GOLDSTEIN HWY			
				5.66	CO0112 SOLLERS WHARF RD			
				5.91	MD0763W NO NAME	2	24I	
				6.03	MD0002 LOUIS L GOLDSTEIN HWY			

ROUTE NUMBER..... MD 765R
INVENTORY DIRECTION... NORTH
NAME: SOLOMONS ISLAND RD S

SECONDARY R	URB-LOCAL	UNDIVIDED	NONE	0.00	MD0002 SOLOMONS ISLAND RD	2	24I	
				0.06		2	36I	
				0.35		2	22I	
				0.57		2	24I	
				0.60	MD0002 LOUIS L GOLDSTEIN HWY			

* A, B = UNIMPROVED; C = GRADED & DRAINED; D, E = SOIL, GRAVEL, STONE; F, G = LOW TYPE BITUMINOUS;
H, I = HIGH TYPE BITUMINOUS; J = CONCRETE; K = BRICK; L = BLOCK

STATE HIGHWAY ADMINISTRATION OF MARYLAND
HIGHWAY INFORMATION SERVICES DIVISION
DATA SUPPORT GROUP

STATE HIGHWAY LOCATION REFERENCE

ROUTE NUMBER..... MD 765S
INVENTORY DIRECTION... EAST
NAME: BALL RD

COUNTY-CALVERT
SHA DISTRICT..... 5
DATE..... 12/31/94

SYSTEM	FUNCTIONAL CLASS	HWY TYPE	ACCESS CTL	MILEPOINT	MILEPOINT DESCRIPTION	MARKED LANES	SURFACE WIDTH/TYPE*	AADT
SECONDARY R	RUR-LOCAL	UNDIVIDED	NONE	2.21	CD0117 BALL RD (BACK)	2	24I	
				2.23	MD0002F NO NAME			
				2.31	MD0002 LOUIS L GOLDSTEIN HWY			
				2.31	MD0765J CALVERT BEACH RD (AHEAD)			

ROUTE NUMBER..... MD 765T
INVENTORY DIRECTION... NORTH
NAME: NO NAME

SECONDARY R	RUR-LOCAL	UNDIVIDED	NONE	0.00	MD0765N SAW MILL RD	2	30I	
				0.02		2	24I	
				0.18	ROAD END			

ROUTE NUMBER..... MD 765U
INVENTORY DIRECTION... SOUTH
NAME: NO NAME

SECONDARY R	RUR-LOCAL	UNDIVIDED	NONE	0.00	MD0765N SAW MILL RD	2	36I	
				0.02		3	34I	
				0.11	CUL DE SAC			

ROUTE NUMBER..... MD 765V
INVENTORY DIRECTION... SOUTH
NAME: NURSERY CT

SECONDARY R	RUR-LOCAL	UNDIVIDED	NONE	0.00	MD0765P NURSERY RD	2	39I	
				0.03		2	23I	
				0.07	ROAD END			

ROUTE NUMBER..... MD 765W
INVENTORY DIRECTION... NORTH
NAME: NO NAME

SECONDARY R	RUR-LOCAL	UNDIVIDED	NONE	0.00	MD0765Q PARDOE RD	2	22I	
-------------	-----------	-----------	------	------	-------------------	---	-----	--

* A, B = UNIMPROVED; C = GRADED & DRAINED; D, E = SOIL, GRAVEL, STONE; F, G = LOW TYPE BITUMINOUS;
H, I = HIGH TYPE BITUMINOUS; J = CONCRETE; K = BRICK; L = BLOCK

STATE HIGHWAY ADMINISTRATION OF MARYLAND
HIGHWAY INFORMATION SERVICES DIVISION
DATA SUPPORT GROUP

STATE HIGHWAY LOCATION REFERENCE

ROUTE NUMBER..... MD 765W
INVENTORY DIRECTION... NORTH
NAME: NO NAME

CONTINUED

COUNTY--CALVERT
SHA DISTRICT..... 5
DATE..... 12/31/94

SYSTEM ... STATE...	FUNCTIONAL CLASS	HWY TYPE	ACCESS CTL	MILEPOINT	MILEPOINT DESCRIPTION	MARKED LANES	SURFACE WIDTH/TYPE*	AADT
SECONDARY R	RUR-LOCAL	UNDIVIDED	NONE	0.20	ROAD END	2	22I	

ROUTE NUMBER..... MD 765X
INVENTORY DIRECTION... SOUTH
NAME: CRESTON LA

SECONDARY R	RUR-LOCAL	UNDIVIDED	NONE	0.00	MD0765Y SWAGGERS POINT RD	2	20I	
				0.19	MD0002W CRESTON LA			
				0.25	ROAD END			

ROUTE NUMBER..... MD 765Y
INVENTORY DIRECTION... WEST
NAME: SWAGGERS POINT RD

SECONDARY R	RUR-LOCAL	DIVIDED	NONE	0.00	MD0002 LOUIS L GOLDSTEIN HWY	4	50I	
		UNDIVIDED		0.02	MD0765X CRESTON LA			
				0.04				
				0.11	CO0229 SWAGGERS POINT RD (AHEAD)	2	20I	

ROUTE NUMBER..... MD 768
INVENTORY DIRECTION... EAST
NAME: VIRGINIA ST

SECONDARY R	RUR-LOCAL	UNDIVIDED	NONE	0.00	MD0402 DARES BEACH RD/BRANCH ST	2	34I	299
				0.02		2	34H	
				0.08		2	22H	
				0.39		2	16I	
				0.59		2	20I	
				0.68	CO0197 CHESAPEAKE AVE			

* A, B = UNIMPROVED; C = GRADED & DRAINED; D, E = SOIL, GRAVEL, STONE; F, G = LOW TYPE BITUMINOUS;
H, I = HIGH TYPE BITUMINOUS; J = CONCRETE; K = BRICK; L = BLOCK

STATE HIGHWAY ADMINISTRATION OF MARYLAND
HIGHWAY INFORMATION SERVICES DIVISION
DATA SUPPORT GROUP

STATE HIGHWAY LOCATION REFERENCE

ROUTE NUMBER..... MD 778
INVENTORY DIRECTION... NORTH
NAME: OLD SOLOMONS ISLAND RD

COUNTY-CALVERT
SHA DISTRICT..... 5
DATE..... 12/31/94

SYSTEM	FUNCTIONAL CLASS	HWY TYPE	ACCESS CTL	MILEPOINT	MILEPOINT DESCRIPTION	MARKED LANES	SURFACE WIDTH/TYPE*	AADT
SECONDARY R	RUR-LOCAL	UNDIVID	NONE	0.00	MD0002 SOLOMONS ISLAND RD	2	24I	499
				0.03	MD0765H NO NAME	2	18I	
				0.38		2	20I	
				0.47	STRUC #4028 HALL CREEK			
				0.59		2	34I	
				0.61	MD0260 CHESAPEAKE BEACH RD			
				0.69		2	18I	
				0.96	ANNE ARUNDEL CO/L			

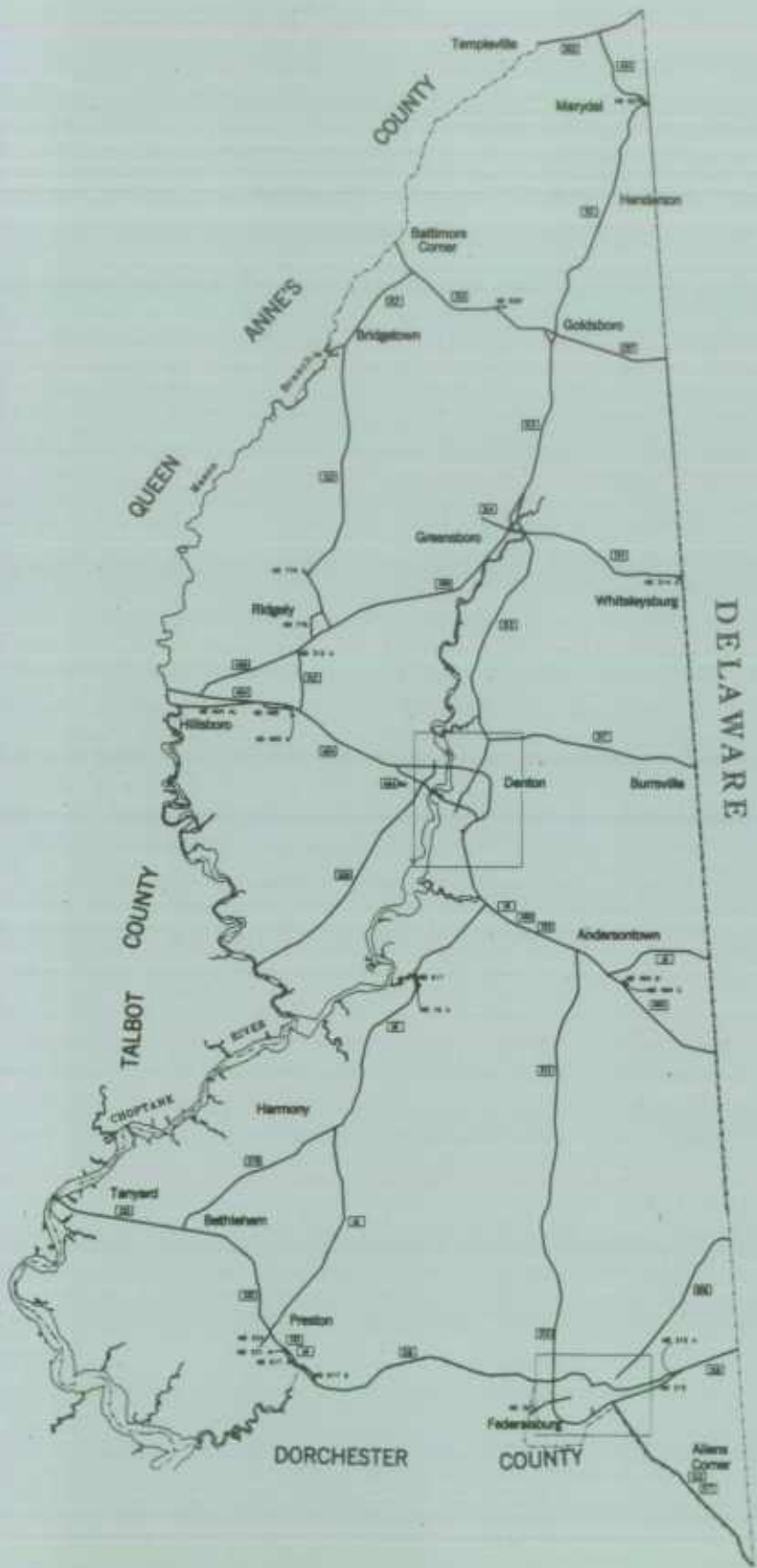
* A, B = UNIMPROVED; C = GRADED & DRAINED; D, E = SOIL, GRAVEL, STONE; F, G = LOW TYPE BITUMINOUS;
H, I = HIGH TYPE BITUMINOUS; J = CONCRETE; K = BRICK; L = BLOCK

1995

HIGHWAY LOCATION REFERENCE

**CAROLINE
COUNTY**

CO




CAROLINE COUNTY

ROUTE ALERT LIST

CAROLINE COUNTY

None



STATE HIGHWAY ADMINISTRATION OF MARYLAND
HIGHWAY INFORMATION SERVICES DIVISION
DATA SUPPORT GROUP

STATE HIGHWAY LOCATION REFERENCE

ROUTE NUMBER..... MD 16
INVENTORY DIRECTION... NORTH
NAME: HARMONY RD

COUNTY-CAROLINE
SHA DISTRICT..... 2
DATE..... 12/31/94

SYSTEM STATE	FUNCTIONAL CLASS	HWY TYPE	ACCESS CTL	MILEPOINT	MILEPOINT DESCRIPTION	MARKED LANES	SURFACE WIDTH/TYPE*	AADT
				0.00	DORCHESTER CO/L			
				0.00	SEE MD 331			
SECONDARY U	RUR-MAJOR COLLECTOR	UNDIVIDED	NONE	1.10	MD0331 MAIN ST	2	25I	1,375
				1.14		2	22I	
				1.28	OUT CORP LMTS PRESTON			
				4.09				1,550
				5.02	CO0459 AUCTION RD			
				6.22	MD0578 BETHLEHEM RD			1,625
				6.71	STRUC #5010 FOWLING CREEK			
				9.29	CO0163 AMERICAN CORNER RD			3,350
				10.15	MD0016A BEAUCHAMP RD			
				10.43	MD0617 OLD MD 16			
				10.44	STRUC #5001 LAKE WILLISTON			
				12.76	MD0404 SHORE HWY (AHEAD)			
				15.93	MD0404 SHORE HWY (BACK)			1,250
				15.93				
				16.85	CO0125 SUBSTATION RD			850
				18.43	DELAWARE ST/L			

ROUTE NUMBER..... MD 16A
INVENTORY DIRECTION... EAST
NAME: BEAUCHAMP RD

SECONDARY R	RUR-LOCAL	UNDIVIDED	NONE	0.00	MD0016 HARMONY RD	2	20I	1,499
				0.04	MD0617 OLD MD 16			

ROUTE NUMBER..... MD 287
INVENTORY DIRECTION... EAST
NAME: OLD LINE RD

SECONDARY U	RUR-MAJOR COLLECTOR	UNDIVIDED	NONE	0.00	MD0313 GOLDSBORO RD	2	20I	1,600
				0.06		2	24I	
				0.29	MD0311 MAIN ST	2	22I	1,675
				0.38	OUT CORP LMTS GOLDSBORO			
				1.31				
				1.83	STRUC #5002 CHOPTANK RIVER			
				2.88	DELAWARE ST/L			

* A, B = UNIMPROVED; C = GRADED & DRAINED; D, E = SOIL, GRAVEL, STONE; F, G = LOW TYPE BITUMINOUS;
H, I = HIGH TYPE BITUMINOUS; J = CONCRETE; K = BRICK; L = BLOCK

STATE HIGHWAY ADMINISTRATION OF MARYLAND
HIGHWAY INFORMATION SERVICES DIVISION
DATA SUPPORT GROUP

STATE HIGHWAY LOCATION REFERENCE

ROUTE NUMBER..... MD 302
INVENTORY DIRECTION... EAST
NAME: BARCLAY RD

COUNTY-CAROLINE
SHA DISTRICT..... 2
DATE..... 12/31/94

SYSTEM ... STATE	FUNCTIONAL CLASS	HWY TYPE	ACCESS CTL	MILEPOINT	MILEPOINT DESCRIPTION	MARKED LANES	SURFACE WIDTH/TYPE*	AADT
SECONDARY R	RUR-MAJOR COLLECTOR	UNDIVID	NONE	0.00	QUEEN ANNES CO/L	2	22I	2,550
				0.08	WOODYARD RD (GA CO)			
U				1.20	IN CORP LMTS TEMPLEVILLE			
				1.45	MDO454 CROWN STONE RD			1,050
R				1.64	OUT CORP LMTS TEMPLEVILLE			
				1.90	STRUC #5021 BEAVER DAM DITCH			
				2.56	DELAWARE ST/L			

ROUTE NUMBER..... MD 304
INVENTORY DIRECTION... EAST
NAME: BRIDGETOWN RD

SECONDARY R	RUR-MAJOR COLLECTOR	UNDIVID	NONE	0.00	QUEEN ANNES CO/L	2	20I	925
				0.00	STRUC #5018 MASON BRANCH			
				0.42		2	22I	
				0.48	MDO312 OAKLAND RD			
				0.48	CO0037 BRIDGETOWN RD (AHEAD)			

ROUTE NUMBER..... MD 306
INVENTORY DIRECTION... EAST
NAME: HOUSTON BRANCH RD

SECONDARY R	RUR-MINOR COLLECTOR	UNDIVID	NONE	0.00	MU0082 E CENTRAL AVE (BACK)	2	22I	5,250
				1.17				425
				4.13	DELAWARE ST/L			

ROUTE NUMBER..... MD 307
INVENTORY DIRECTION... NORTH
NAME: WILLIAMSBURG RD

SECONDARY R	RUR-MINOR ARTERIAL	UNDIVID	NONE	0.00	DORCHESTER CO/L	2	24I	1,625
				0.50		2	27I	
	RUR-MAJOR COLLECTOR			0.53	MDO313 FEDERALSBURG HWY			725
				0.93	MU0100 CHARLES ST			
				0.93	MU0005 ACADEMY AVE (AHEAD)			

* A, B = UNIMPROVED; C = GRADED & DRAINED; D, E = SOIL, GRAVEL, STONE; F, G = LOW TYPE BITUMINOUS;
H, I = HIGH TYPE BITUMINOUS; J = CONCRETE; K = BRICK; L = BLOCK

STATE HIGHWAY ADMINISTRATION OF MARYLAND
HIGHWAY INFORMATION SERVICES DIVISION
DATA SUPPORT GROUP

STATE HIGHWAY LOCATION REFERENCE

ROUTE NUMBER..... MD 308
INVENTORY DIRECTION... NORTH
NAME: MAIN ST

COUNTY-CAROLINE
SHA DISTRICT..... 2
DATE..... 12/31/94

SYSTEM ...STATE...	FUNCTIONAL CLASS	HWY TYPE	ACCESS CTL	MILEPOINT	MILEPOINT DESCRIPTION	MARKED LANES	SURFACE WIDTH/TYPE*	AADT
SECONDARY U	RUR-MAJOR COLLECTOR	UNDIVIDED	NONE	0.00 MD0313	FEDERALSBURG HWY	2	24I	2,099
				0.12 MU0250	RIVER RD			
				0.12 MU0255	MAIN ST (AHEAD)			

ROUTE NUMBER..... MD 311
INVENTORY DIRECTION... NORTH
NAME: MAIN ST

SECONDARY U	RUR-MINOR ARTERIAL	UNDIVIDED	NONE	0.00 MD0313	OLD TOWN RD	2	24I	3,250
				0.27 MD0287	OLD LINE RD			
				0.58	OUT CORP LMTS GOLDSBORO			
NAME: HENDERSON RD				0.58				
				1.74	STRUC #5004 BROADWAY BRANCH			
U				2.88	IN CORP LMTS HENDERSON			
				3.13 CO0018	BEE TREE RD			2,550
R				3.39	OUT CORP LMTS HENDERSON			
				5.02	STRUC #5025 TIDY ISLAND CREEK			
U				5.89	IN CORP LMTS MARYDEL			
				6.06 MD0821	CROWN STONE RD			
				6.11 MD0454	HALLTOWN RD/CROWN STONE RD			

ROUTE NUMBER..... MD 312
INVENTORY DIRECTION... NORTH
NAME: DOWNES STATION RD

SECONDARY R	RUR-MAJOR COLLECTOR	UNDIVIDED	NONE	0.00 MD0404	SHORE HWY	2	24I	525
				0.08		2	22I	
				1.40 MD0312A	NO NAME	2	24I	
				1.42 MD0480	RIDGELY RD (AHEAD)			
NAME: CENTRAL AVE				2.30	IN CORP LMTS RIDGELY			2,550
				2.30				
				2.30 MD0480	RIDGELY RD (BACK)			
				2.30 CO0086	CENTRAL AVE			
				2.71 MD0776	RAILROAD ST	2	20I	
				3.09		2	22I	
R				3.26	OUT CORP LMTS RIDGELY			
NAME: OAKLAND RD				3.26				
				3.58 MD0776A	NO NAME			

* A, B = UNIMPROVED; C = GRADED & DRAINED; D, E = SOIL, GRAVEL, STONE; F, G = LOW TYPE BITUMINOUS;
H, I = HIGH TYPE BITUMINOUS; J = CONCRETE; K = BRICK; L = BLOCK

STATE HIGHWAY ADMINISTRATION OF MARYLAND
HIGHWAY INFORMATION SERVICES DIVISION
DATA SUPPORT GROUP

STATE HIGHWAY LOCATION REFERENCE

ROUTE NUMBER..... MD 312 CONTINUED
INVENTORY DIRECTION... NORTH
NAME: OAKLAND RD

COUNTY-CAROLINE
SHA DISTRICT..... 2
DATE..... 12/31/94

SYSTEM	FUNCTIONAL CLASS	HWY TYPE	ACCESS CTL	MILEPOINT	MILEPOINT DESCRIPTION	MARKED LANES	SURFACE WIDTH/TYPE*	AADT
SECONDARY R	RUR-MAJOR COLLECTOR	UNDIVID	NONE	3.66	MD0776A NO NAME	2	22I	2,950
				5.89	CO0064 SPARKS RD			750
				9.09	CO0037 BRIDGETOWN RD			1,450
				9.09	MDO304 BRIDGETOWN DR			
				11.41	MDO313 GOLDSBORO RD			

ROUTE NUMBER..... MD 312A
INVENTORY DIRECTION... EAST
NAME: NO NAME

SECONDARY R	RUR-LOCAL	UNDIVID	NONE	0.00	MD0312 DOWNES STATION RD	1	24I	999
				0.04	MDO480 RIDGELY RD			

ROUTE NUMBER..... MD 313
INVENTORY DIRECTION... NORTH
NAME: RELIANCE RD

SECONDARY R	RUR-MINOR ARTERIAL	UNDIVID	NONE	0.00	MD0577 DORCHESTER CO/L	2	22I	4,575
				0.00	RELIANCE RD			
				1.15	IN CORP LMTS FEDERALSBURG			
			PART	1.20	MD0318 FEDERALSBURG HWY	2	24I	6,275
				1.20				
				1.20	MU0245 RELIANCE AVE			
				1.48	STRUC #5022 MARSHYHOPE CREEK			
				1.71	MD0308 MAIN ST			4,975
R				2.18	OUT CORP LMTS FEDERALSBURG			
				2.66	R/R #MDDE 532 048 W			
				2.93	MD0307 WILLIAMSBURG RD			
U				2.95	IN CORP LMTS FEDERALSBURG			
				3.39	MD0318 PRESTON RD			4,375
				3.39	MD0315 BLOOMINGDALE AVE			
R				3.69	OUT CORP LMTS FEDERALSBURG			
				4.28	CO0157 LAUREL GROVE RD			
			NONE	4.59	STRUC #5009 FAULKNER BRANCH			
				5.29				3,475
				6.90	CO0459 AUCTION RD			2,575
				10.82	CO0153 DION RD			1,225
				13.29	MD0404 SHORE HWY (AHEAD)			

* A, B = UNIMPROVED; C = GRADED & DRAINED; D, E = SOIL, GRAVEL, STONE; F, G = LOW TYPE BITUMINOUS;
H, I = HIGH TYPE BITUMINOUS; J = CONCRETE; K = BRICK; L = BLOCK

STATE HIGHWAY ADMINISTRATION OF MARYLAND
HIGHWAY INFORMATION SERVICES DIVISION
DATA SUPPORT GROUP

PAGE..... 5

STATE HIGHWAY LOCATION REFERENCE

ROUTE NUMBER..... MD 313 CONTINUED
INVENTORY DIRECTION... NORTH
NAME: GREENSBORO RD

COUNTY-CAROLINE
SHA DISTRICT..... 2
DATE..... 12/31/94

SYSTEM STATE	FUNCTIONAL CLASS	HWY TYPE	ACCESS CTL	MILEPOINT	MILEPOINT DESCRIPTION	MARKED LANES	SURFACE WIDTH/TYPE*	AADT
SECONDARY R	RUR-MINOR ARTERIAL	UNDIVIDED	NONE	19.16	MD0619 SIXTH ST	2	24I	8,325
				19.16	MD0404 SHORE HWY (BACK)			
				19.16	STRUC #5027			
				19.24		2	22I	
				19.93	MD0317 BURRSVILLE RD			6,300
				20.43	STRUC #5007 CHAPEL BRANCH			
				22.75	STRUC #5006 SPRING BRANCH			
				24.09	CO0065 KNIFE BOX RD			
U				24.85	IN CORP LMTS GREENSBORO			
				25.08	MD0314 WHITELEYBURG RD			
				25.10		2	24I	
				25.14	MD0314 SUNSET AVE			
R				25.17	OUT CORP LMTS GREENSBORO			
				25.40	STRUC #5005 CHOPTANK RIVER			
				25.96	MD0480 MAIN ST			4,750
				26.01		2	22I	
				27.21				1,650
				28.67	CO0037 BRIDGETOWN RD			
U				29.20	IN CORP LMTS GOLDSBORO			
NAME: OLD TOWN RD				29.20				
	RUR-LOCAL			29.47	MD0311 MAIN ST	2	24I	
				29.51		2	22I	
				29.88		2	28I	
R	RUR-MAJOR COLLECTOR			29.90	MD0287 OLD LINE RD	2	22I	2,250
NAME: GOLDSBORO RD				29.90				
				29.90	OUT CORP LMTS GOLDSBORO			
				31.20	MD0820 CASTLE HALL RD			3,075
				33.35	MD0312 OAKLAND RD			1,525
				34.15	STRUC #5003 LONG MARSH DITCH			
				34.15	QUEEN ANNES CO/L			

ROUTE NUMBER..... MD 314
INVENTORY DIRECTION... EAST
NAME: SUNSET AVE

SECONDARY U	RUR-MAJOR COLLECTOR	UNDIVIDED	NONE	0.00	MU0215 SUNSET AVE (BACK)	2	26I	2,725
				0.32		2	29I	
				0.59		2	24I	
				0.66	MD0480 MAIN ST	2	30I	
				0.81		2	29I	

* A, B = UNIMPROVED; C = GRADED & DRAINED; D, E = SOIL, GRAVEL, STONE; F, G = LOW TYPE BITUMINOUS;
H, I = HIGH TYPE BITUMINOUS; J = CONCRETE; K = BRICK; L = BLOCK

PAGE..... 5

STATE HIGHWAY ADMINISTRATION OF MARYLAND
HIGHWAY INFORMATION SERVICES DIVISION
DATA SUPPORT GROUP

STATE HIGHWAY LOCATION REFERENCE

ROUTE NUMBER..... MD 314 CONTINUED
INVENTORY DIRECTION... EAST
NAME: SUNSET AVE

COUNTY-CAROLINE
SHA DISTRICT..... 2
DATE..... 12/31/94

SYSTEM	FUNCTIONAL CLASS	HWY TYPE	ACCESS CTL	MILEPOINT	MILEPOINT DESCRIPTION	MARKED LANES	SURFACE WIDTH/TYPE*	AADT
SECONDARY U	RUR-MAJOR COLLECTOR	UNDIVID	NONE	0.97	STRUC #5011 CHOPTANK RIVER	2	29I	2,725
				1.01	MD0313 GREENSBORO RD (AHEAD)			
				1.07	MD0313 GREENSBORO RD (BACK)	2	30I	3,325
NAME: WHITELEYSBURG RD				1.07				
				1.09		2	22I	
R				1.29	OUT CORP LMTS GREENSBORO			
				3.07				1,250
				4.85	MD0314A BURNITE MILL RD			
				4.95	DELAWARE ST/L			

ROUTE NUMBER..... MD 314A
INVENTORY DIRECTION... NORTH
NAME: BURNITE MILL RD

SECONDARY R	RUR-LOCAL	UNDIVID	NONE	0.00	MD0314 WHITELEYBURG RD	2	18I	999
				0.10	DELAWARE ST/L			

ROUTE NUMBER..... MD 315
INVENTORY DIRECTION... EAST
NAME: BLOOMINGDALE AVE

SECONDARY U	RUR-MAJOR COLLECTOR	UNDIVID	NONE	0.00	MD0318 PRESTON RD	2	28I	4,275
				0.00	MD0313 FEDERALBBURG HWY			
				0.02		2	24I	
MUNICIPAL				0.40	MU0270 UNIVERSITY AVE	2	36I	
				0.40	END STATE MAINTENANCE			
				0.40	BEGIN MUNICIPAL MAINTENANCE			
				0.58		2	30I	
NAME: MAIN ST				0.72	MU0120 DENTON RD	2	22I	
				0.72				
				0.94		2	34I	
NAME: CENTRAL AVE				1.03	MU0081 W CENTRAL AVE	2	24I	
				1.03				
				1.03	MU0182 MAIN ST #2			
				1.06		2	22I	
				1.09		2	24I	
				1.11	STRUC #5030 MARSHYHOPE CREEK			
	RUR-MINOR COLLECTOR			1.22	MU0245 RELIANCE AVE			

* A, B = UNIMPROVED; C = GRADED & DRAINED; D, E = SOIL, GRAVEL, STONE; F, G = LOW TYPE BITUMINOUS;
H, I = HIGH TYPE BITUMINOUS; J = CONCRETE; K = BRICK; L = BLOCK

STATE HIGHWAY ADMINISTRATION OF MARYLAND
HIGHWAY INFORMATION SERVICES DIVISION
DATA SUPPORT GROUP

STATE HIGHWAY LOCATION REFERENCE

ROUTE NUMBER..... MD 315 CONTINUED
INVENTORY DIRECTION... EAST
NAME: LIBERTY RD

COUNTY-CAROLINE
SHA DISTRICT..... 2
DATE..... 12/31/94

SYSTEM	FUNCTIONAL CLASS	HWY TYPE	ACCESS CTL	MILEPOINT	MILEPOINT DESCRIPTION	MARKED LANES	SURFACE WIDTH/TYPE*	AADT
MUNICIPAL U	RUR-LOCAL	UNDIVIDED	NONE	1.34	MU0082 E CENTRAL AVE	2	30I	1,375
				1.43		2	25I	
				1.54		2	22I	
				1.63		2	38I	
				1.67		2	22I	
SECONDARY R				1.71	END MUNICIPAL MAINTENANCE			
				1.71	BEGIN STATE MAINTENANCE			
				1.71	OUT CORP LMTS FEDERALSBURG			
				2.73	STRUC #5024 TANYARD BRANCH			
				3.10	MD0315A NO NAME	2	20I	
				3.13	MD0318 BRIDGEVILLE RD			

ROUTE NUMBER..... MD 315A
INVENTORY DIRECTION... NORTH
NAME: NO NAME

SECONDARY R	RUR-LOCAL	UNDIVIDED	NONE	0.00	MD0318 BRIDGEVILLE RD	1	12I	1,699
				0.16	MD0315 LIBERTY RD			

ROUTE NUMBER..... MD 317
INVENTORY DIRECTION... EAST
NAME: BURRSVILLE RD

SECONDARY R	RUR-MAJOR COLLECTOR	UNDIVIDED	NONE	0.00	MD0313 GREENSBORO RD	2	24I	2,500
				4.67	CO0065 KNIFE BOX RD			2,000
				4.78	DELAWARE ST/L			

ROUTE NUMBER..... MD 318
INVENTORY DIRECTION... EAST
NAME: PRESION RD

SECONDARY R	RUR-MINOR ARTERIAL	UNDIVIDED	NONE	0.00	DORCHESTER CO/L	2	24I	3,575
				0.00	MD08178 LANGRELL RD			
				0.72	CO0344 WILLIAMSBURG CHURCH RD (DOR CO)			
				1.69	CO0163 AMERICAN CORNER RD			4,175
				5.63		2	34I	

* A, B = UNIMPROVED; C = GRADED & DRAINED; D, E = SOIL, GRAVEL, STONE; F, G = LOW TYPE BITUMINOUS;
H, I = HIGH TYPE BITUMINOUS; J = CONCRETE; K = BRICK; L = BLOCK

STATE HIGHWAY ADMINISTRATION OF MARYLAND
HIGHWAY INFORMATION SERVICES DIVISION
DATA SUPPORT GROUP

STATE HIGHWAY LOCATION REFERENCE

ROUTE NUMBER..... MD 318 CONTINUED
INVENTORY DIRECTION... EAST
NAME: PRESION RD

COUNTY-CAROLINE
SHA DISTRICT..... 2
DATE..... 12/31/94

SYSTEM STATE	FUNCTIONAL CLASS	HWY TYPE	ACCESS CTL	MILEPOINT	MILEPOINT DESCRIPTION	MARKED LANES	SURFACE WIDTH/TYPER*	AADT
SECONDARY R	RUR-MINOR ARTERIAL	UNDIVID	NONE	5.68	MD0315 BLOOMINGDALE RD	2	34I	4,175
				5.68	MD0313 FEDERALSBURG HWY (AHEAD)			
				7.87	MD0313 FEDERALSBURG HWY (BACK)	2	24I	2,375
NAME: U FEDERALSBURG HWY				7.87				
				7.87	MU0245 RELIANCE AVE			
				8.18	R/R #MDDE 932 042 F			
	R			8.31	OUT CORP LMTS FEDERALSBURG			
NAME: R BRIDGEVILLE RD				9.54	MD0315 LIBERTY RD			2,350
				9.54				
				9.69	MD0315A NO NAME			
				9.77		2	22I	
				10.95	DELAWARE ST/L			

ROUTE NUMBER..... MD 324
INVENTORY DIRECTION... NORTH
NAME: MAPLE AVE

SECONDARY U	RUR-MINOR COLLECTOR	UNDIVID	NONE	0.00	CO0229 CHOPTANK RD (BACK)	2	26H	1,075
				0.18	R/R #MDDE 929 874 U			
				0.19		2	27H	
				0.40	MD0331 MAIN ST			

ROUTE NUMBER..... MD 328
INVENTORY DIRECTION... EAST
NAME: NEW BRIDGE RD

SECONDARY R	RUR-MINOR ARTERIAL	UNDIVID	NONE	0.00	TALBOT CO/L	2	24I	4,225
				0.00	STRUC #5012 TUCKAHOE CREEK			
				1.20	CO0088 TUCKAHOE RD			
				5.78	MD0404BU MEETING HOUSE RD			
				6.24		2	28I	
	RUR-MINOR COLLECTOR			6.27	MD0404 SHORE HWY			
				6.30		2	24I	
				6.35	CO0045 RIVER RD (AHEAD)			

* A, B = UNIMPROVED; C = GRADED & DRAINED; D, E = SOIL, GRAVEL, STONE; F, G = LOW TYPE BITUMINOUS;
H, I = HIGH TYPE BITUMINOUS; J = CONCRETE; K = BRICK; L = BLOCK

STATE HIGHWAY ADMINISTRATION OF MARYLAND
HIGHWAY INFORMATION SERVICES DIVISION
DATA SUPPORT GROUP

STATE HIGHWAY LOCATION REFERENCE

ROUTE NUMBER..... MD 331
INVENTORY DIRECTION... NORTH
NAME: PRESTON RD

COUNTY-CAROLINE
SHA DISTRICT..... 2
DATE..... 12/31/94

SYSTEM	FUNCTIONAL CLASS	HWY TYPE	ACCESS CTL	MILEPOINT	MILEPOINT DESCRIPTION	MARKED LANES	SURFACE WIDTH/TYPE*	AADT
SECONDARY R	RUR-MINOR ARTERIAL	UNDIVIDED	NONE	0.00	DORCHESTER CO/L	2	24I	8,275
				0.00	STRUC #5014 HUNTING CREEK			
				0.06	MDO817A LINCHESTER RD			
				0.47	IN CORP LMTS PRESTON			
				0.47				
				0.48	MDO817A LINCHESTER RD			
				0.56	MDO331A NO NAME			
				0.83		2	28I	
				0.97		2	30I	
				1.03	MDO324 MAPLE AVE	2	33I	
				1.10	MDO016 HARMONY RD	2	26I	7,375
				1.23		2	24I	
				1.66	OUT CORP LMTS PRESTON			
				1.66				
				3.13				3,425
				4.31	MDO578 BETHLEHEM RD			10,475
				7.48	STRUC #20023 CHOPTANK RIVER			
				7.48	TALBOT CO/L			

ROUTE NUMBER..... MD 331A
INVENTORY DIRECTION... EAST
NAME: NO NAME

SECONDARY U	RUR-LOCAL	UNDIVIDED	NONE	0.00	MDO331 MAIN ST	2	18I	999
				0.04		2	22I	
				0.08	MDO817A LINCHESTER RD			

ROUTE NUMBER..... MD 404
INVENTORY DIRECTION... EAST
NAME: SHORE HWY

PRIMARY R	RUR-OTHER PRIN ART	UNDIVIDED	NONE	0.00	QUEEN ANNES CO/L	2	24I	13,993
				0.00	STRUC #5015 TUCKAHOE CREEK			
				0.73	MDO480 RIDGELY RD			
				0.73	CO0093 RIDGELY RD			
				1.90	MDO404AL HILLSBORO RD			8,850
				2.19	MDO485 SAATHOFF RD			
				2.73	MDO485 SAATHOFF RD			

* A, B = UNIMPROVED; C = GRADED & DRAINED; D, E = SOIL, GRAVEL, STONE; F, G = LOW TYPE BITUMINOUS;
H, I = HIGH TYPE BITUMINOUS; J = CONCRETE; K = BRICK; L = BLOCK

STATE HIGHWAY ADMINISTRATION OF MARYLAND
HIGHWAY INFORMATION SERVICES DIVISION
DATA SUPPORT GROUP

STATE HIGHWAY LOCATION REFERENCE

ROUTE NUMBER..... MD 404 CONTINUED
INVENTORY DIRECTION... EAST
NAME: SHORE HWY

COUNTY-CAROLINE
SHA DISTRICT..... 2
DATE..... 12/31/94

SYSTEM	STATE	FUNCTIONAL CLASS	HWY TYPE	ACCESS CTL	MILEPOINT	MILEPOINT DESCRIPTION	MARKED LANES	SURFACE WIDTH/TYPER*	AADT			
PRIMARY	R	RUR-OTHER PRIN ART	UNDIVIDED	NONE	3.01	MD0312 DOWNES STATION RD	2	241	8,375			
					4.12	C00096 THAWLEY RD						
					4.37	C00059 HOLLY RD						
					4.41							
			DIVIDED	PART	4.52		4	481	11,925			
					5.60	MD0404BU MEETING HOUSE RD						
					6.44	MD0328 NEW BRIDGE RD						
			FULL		6.73							
					7.43	MD0313 FEDERALSBURG HWY						
					7.43	MD0619 SIXTH ST						
					7.43	STRUC #5027						
					7.64	IN CORP LMTS DENTON						
					7.82	MU0035 CAMP RD						
					7.82	STRUC #5028						
					8.37	MU0170 MARKET ST						
					8.37	STRUC #5029						
					8.83	MD0404BU FRANKLIN ST/GAY ST						
UNDIVIDED	R		NONE		9.22	MD0619B LEGION RD	2	241				
					9.38							
					9.50							
					9.56	C00236 SHARP RD				3	341	
					9.56	OUT CORP LMTS DENTON						
					9.82					2	241	
					10.77	STRUC #5008 WATTS CREEK						
					11.02	MD0016 HARMONY RD						8,300
					11.26	C00115 SENNETT RD						
					13.30	MD0313 GREENSBORO RD						4,325
14.19	MD0016 GREENWOOD RD											
14.59	MD0404C LIDEN SCHOOL RD											
16.91	C00133 NOBLE RD											
17.37	DELAWARE ST/L											

ROUTE NUMBER..... MD 404AL
INVENTORY DIRECTION... EAST
NAME: HILLSBORO RD

SECONDARY	R	RUR-MINOR COLLECTOR	UNDIVIDED	NONE	0.00	TALBOT CO/L	2	201	1,150		
					0.00	STRUC #5017 TUCKAHOE CREEK					
					0.01	IN CORP LMTS HILLSBORO				2	221
					0.18						

* A, B = UNIMPROVED; C = GRADED & DRAINED; D, E = SOIL, GRAVEL, STONE; F, G = LOW TYPE BITUMINOUS;
H, I = HIGH TYPE BITUMINOUS; J = CONCRETE; K = BRICK; L = BLOCK

STATE HIGHWAY ADMINISTRATION OF MARYLAND
HIGHWAY INFORMATION SERVICES DIVISION
DATA SUPPORT GROUP

STATE HIGHWAY LOCATION REFERENCE

ROUTE NUMBER..... MD 404AL CONTINUED
INVENTORY DIRECTION... EAST
NAME: HILLSBORO RD

COUNTY-CAROLINE
SHA DISTRICT..... 2
DATE..... 12/31/94

SYSTEM	FUNCTIONAL CLASS	HWY TYPE	ACCESS CTL	MILEPOINT	MILEPOINT DESCRIPTION	MARKED LANES	SURFACE WIDTH/TYPE*	ADT
SECONDARY U	RUR-MINOR COLLECTOR	UNDIVIDED	NONE	0.22		2	26I	1,150
				0.39	C00088 TUCKAHOE RD			
R	RUR-LOCAL			0.47	C00093 RIDGELY RD			
				0.47	OUT CORP LMTS HILLSBORO			
				0.51		2	22I	
				1.74	MD0404 SHORE HWY			

ROUTE NUMBER..... MD 404BU
INVENTORY DIRECTION... EAST
NAME: MEETING HOUSE RD

SECONDARY R	RUR-MAJOR COLLECTOR	DIVIDED	NONE	0.00	MD0404 SHORE HWY	2	30I	4,500
				0.11		2	38I	
				0.34		2	24I	
		UNDIVIDED		0.39				
		DIVIDED		0.68		2	34I	
				0.76	MD0328 NEW BRIDGE RD			
		UNDIVIDED		0.85		2	24I	
U				1.05	IN CORP LMTS DENTON			
				1.05	STRUC #5016 CHOPTANK RIVER			
		DIVIDED		1.17	MD0474 MARKET ST	3	55I	
NAME: FRANKLIN ST				1.17				
				1.17	MD 404BU (WB/L) GAY ST			
				1.33		3	39I	
				1.41	MU9020 SECOND ST	3	40I	
				1.47		4	47I	
				1.60	MU9050 5TH ST			
				1.72	MD0619 SIXTH ST	4	46I	
				1.96		2	42I	
				1.99	MU0170 MARKET ST			
				2.07		2	32I	
				2.32	MD0404 SHORE HWY			

ROUTE NUMBER..... MD 404C
INVENTORY DIRECTION... NORTH
NAME: LIDEN SCHOOL RD

SECONDARY K	RUR-LOCAL	UNDIVIDED	NONE	0.00	MD0404 SHORE HWY	2	22F	
-------------	-----------	-----------	------	------	------------------	---	-----	--

* A, B = UNIMPROVED; C = GRADED & DRAINED; D, E = SOIL, GRAVEL, STONE; F, G = LOW TYPE BITUMINOUS;
H, I = HIGH TYPE BITUMINOUS; J = CONCRETE; K = BRICK; L = BLOCK

STATE HIGHWAY ADMINISTRATION OF MARYLAND
HIGHWAY INFORMATION SERVICES DIVISION
DATA SUPPORT GROUP

STATE HIGHWAY LOCATION REFERENCE

ROUTE NUMBER..... MD 404C CONTINUED
INVENTORY DIRECTION... NORTH
NAME: LIDEN SCHOOL RD

COUNTY-CAROLINE
SHA DISTRICT..... 2
DATE..... 12/31/94

SYSTEM	FUNCTIONAL CLASS	HWY TYPE	ACCESS CTL	MILEPOINT	MILEPOINT DESCRIPTION	MARKED LANES	SURFACE WIDTH/TYPER*	AADT
SECONDARY R	RUR-LOCAL	UNDIVIDED	NONE	0.03	MD0404D PATTEN RD/LIDEN SCHOOL RD	2	22F	

ROUTE NUMBER..... MD 404D
INVENTORY DIRECTION... EAST
NAME: PATTEN RD

SECONDARY R	RUR-LOCAL	UNDIVIDED	NONE	0.00	CO0128 PATTEN RD (BACK)	2	20E	
				0.02		2	20F	
NAME:	LIDEN SCHOOL RD			0.09	MD0404C LIDEN SCHOOL RD			
				0.22	CO0127 LIDEN SCHOOL RD (AHEAD)			

ROUTE NUMBER..... MD 404F
INVENTORY DIRECTION... EAST
NAME: NO NAME

SECONDARY U	RUR-LOCAL	UNDIVIDED	NONE	0.00	ROAD END	2	30I	299
				0.05	MD 404BU (WB/L) GAY ST	2	34I	
				0.08	MD0474 MARKET ST			

ROUTE NUMBER..... MD 454
INVENTORY DIRECTION... NORTH
NAME: HALLTOWN RD

SECONDARY U	RUR-MINOR ARTERIAL	UNDIVIDED	NONE	0.00	DELAWARE ST/L	2	24I	3,450
				0.03	MD0821 CROWN STONE RD	2	22I	
	RUR-MAJOR COLLECTOR			0.11	MD0311 HALLTOWN RD			2,350
NAME:	CROWN STONE RD			0.19				
	R			0.24	OUT CORP LMTS MARYDEL			
				0.36	MD0821 MAIN ST			
	U			2.17	IN CORP LMTS TEMPLEVILLE			
				2.21	MD0302 BOUNDARY RD			

* A, B = UNIMPROVED; C = GRADED & DRAINED; D, E = SOIL, GRAVEL, STONE; F, G = LOW TYPE BITUMINOUS;
H, I = HIGH TYPE BITUMINOUS; J = CONCRETE; K = BRICK; L = BLOCK

STATE HIGHWAY ADMINISTRATION OF MARYLAND
HIGHWAY INFORMATION SERVICES DIVISION
DATA SUPPORT GROUP

STATE HIGHWAY LOCATION REFERENCE

ROUTE NUMBER..... MD 474
INVENTORY DIRECTION... EAST
NAME: MARKET ST

COUNTY-CAROLINE
SHA DISTRICT..... 2
DATE..... 12/31/94

SYSTEM	FUNCTIONAL CLASS	HWY TYPE	ACCESS CTL	MILEPOINT	MILEPOINT DESCRIPTION	MARKED LANES	SURFACE WIDTH/TYPE*	AADT
SECONDARY U	RUR-MINOR COLLECTOR	UNDIVIDED	NONE	0.00	MD0404BU FRANKLIN ST/GAY ST/MEETING HOUSE RD	1	22I	1,099
				0.07	MD0404F NO NAME	2	28I	
				0.13	MU9010 1ST ST			
				0.13	MU0170 MARKET ST (AHEAD)			

ROUTE NUMBER..... MD 480
INVENTORY DIRECTION... EAST
NAME: RIDGELY RD

SECONDARY R	RUR-MAJOR COLLECTOR	UNDIVIDED	NONE	0.00	MD0404 SHORE HWY	2	22I	4,350
				0.00	CO0093 RIDGELY RD (BACK)			
				0.13	CO0077 EVELAND RD			
				2.24				1,925
				2.50	MD0312 DOWNES STATION RD			4,725
				2.54	MD0312A NO NAME			
				2.90	MD0776 HILLSBORO RIDGELY RD			
U				3.37	IN CORP LMTS RIDGELY			
				3.38	MD0312 CENTRAL AVE			3,350
R				3.38	CO0086 CENTRAL AVE			
				3.87	OUT CORP LMTS RIDGELY			
				5.70	CO0059 HOLLY RD			2,525
U				6.33	STRUC #5019 FORGE BRANCH			
NAME: MAIN ST				7.92	IN CORP LMTS GREENSBORO			
				7.92				
				8.03		2	24I	
				8.09		2	28I	
				8.17		2	24I	
	RUR-MINOR COLLECTOR			8.21	MD0314 SUNSET AVE			2,625
				8.24		2	34I	
				8.34		2	22I	
				8.39	MU0045 CEDAR LA			
				8.64		2	24I	
R				8.81	OUT CORP LMTS GREENSBORO			
				9.08	MD0313 GREENSBORO RD			

* A, B = UNIMPROVED; C = GRADED & DRAINED; D, E = SOIL, GRAVEL, STONE; F, G = LOW TYPE BITUMINOUS;
H, I = HIGH TYPE BITUMINOUS; J = CONCRETE; K = BRICK; L = BLOCK

STATE HIGHWAY ADMINISTRATION OF MARYLAND
HIGHWAY INFORMATION SERVICES DIVISION
DATA SUPPORT GROUP

STATE HIGHWAY LOCATION REFERENCE

ROUTE NUMBER..... MD 485
INVENTORY DIRECTION... EAST
NAME: SAATHOFF RD

COUNTY-CAROLINE
SHA DISTRICT.....2
DATE..... 12/31/94

SYSTEM	FUNCTIONAL CLASS	HWY TYPE	ACCESS CTL	MILEPOINT	MILEPOINT DESCRIPTION	MARKED LANES	SURFACE WIDTH/TYPE*	AADT
SECONDARY R	RUR-LOCAL	UNDIVIDED	NONE	0.00	MDO404 SHORE HWY	2	220	399
				0.59	MDO485A SHADY OAK LA			
				0.65	MDO404 SHORE HWY			

ROUTE NUMBER..... MD 485A
INVENTORY DIRECTION... EAST
NAME: SHADY OAK LA

SECONDARY R	RUR-LOCAL	UNDIVIDED	NONE	0.00	MDO485 SAATHOFF RD	2	15J	
				0.10		2	22F	
				0.15	ROAD END			

ROUTE NUMBER..... MD 577
INVENTORY DIRECTION... NORTH
NAME: RELIANCE RD

SECONDARY R	RUR-MINOR ARTERIAL	UNDIVIDED	NONE	0.00	DORCHESTER CO/L	2	22I	3,275
				0.00	MDO392 FINCHVILLE-RELIANCE RD (DOR CO)			
				3.70	MDO313 RELIANCE RD			

ROUTE NUMBER..... MD 578
INVENTORY DIRECTION... EAST
NAME: BETHLEHEM RD

SECONDARY R	RUR-MAJOR COLLECTOR	UNDIVIDED	NONE	0.00	MDO331 DOVER BRIDGE RD	2	22I	925
				2.06	STRUC #5020 HOG CREEK			
				2.25				725
				4.24	MDO016 HARMONY RD			

ROUTE NUMBER..... MD 617
INVENTORY DIRECTION... NORTH
NAME: OLD MD 16

SECONDARY R	RUR-LOCAL	UNDIVIDED	NONE	0.00	ROAD END	2	220	199
-------------	-----------	-----------	------	------	----------	---	-----	-----

* A, B = UNIMPROVED; C = GRADED & DRAINED; D, E = SOIL, GRAVEL, STONE; F, G = LOW TYPE BITUMINOUS;
H, I = HIGH TYPE BITUMINOUS; J = CONCRETE; K = BRICK; L = BLOCK

STATE HIGHWAY ADMINISTRATION OF MARYLAND
HIGHWAY INFORMATION SERVICES DIVISION
DATA SUPPORT GROUP

STATE HIGHWAY LOCATION REFERENCE

ROUTE NUMBER.....MD 617 CONTINUED
INVENTORY DIRECTION...NORTH
NAME: OLD MD 16

COUNTY-CAROLINE
SHA DISTRICT.....2
DATE.....12/31/94

SYSTEM	FUNCTIONAL CLASS	HWY TYPE	ACCESS CTL	MILEPOINT	MILEPOINT DESCRIPTION	MARKED LANES	SURFACE WIDTH/TYPE*	AADT
SECONDARY R	RUR-LOCAL	UNDIVIDED	NONE	0.05	MDO016A BEAUCHAMP RD	2	220	199
				0.35	MDO016 HARMONY RD			

ROUTE NUMBER.....MD 619
INVENTORY DIRECTION...NORTH
NAME: SIXTH ST

SECONDARY U	RUR-MAJOR COLLECTOR	UNDIVIDED	NONE	0.00	MU9050 5TH AVE	2	271	6,725
				0.19	MDO404BU FRANKLIN ST (EB/L)			
				0.25	MU0170 MARKET ST			
				0.33	MD 404BU (WB/L) GAY ST			
				0.48		2	211	
				0.36		2	221	
R				0.98	OUT CORP LMTS DENTON			
				1.02		2	241	
				1.09	MDO404 SHORE HWY			
				1.09	MDO313 GREENSBORO RD			
				1.09	STRUC #5027			

ROUTE NUMBER.....MD 619B
INVENTORY DIRECTION...EAST
NAME: LEGION RD

SECONDARY U	RUR-MAJOR COLLECTOR	UNDIVIDED	NONE	0.00	MU9050 5TH ST	2	201	2,399
				0.11	MDO404 SHORE HWY			

ROUTE NUMBER.....MD 776
INVENTORY DIRECTION...NORTH
NAME: SUNSET BLVD

SECONDARY R	RUR-MINOR COLLECTOR	UNDIVIDED	NONE	0.00	MDO480 RIDGELY RD	2	241	1,299
U				0.05	IN CORP LMTS RIDGELY	2	221	
				0.47				
NAME: W RAILROAD AVE				0.47				
				0.49	CO0079 COW BARN RD			
				0.77	MDO312 CENTRAL AVE			

* A, B = UNIMPROVED; C = GRADED & DRAINED; D, E = SOIL, GRAVEL, STONE; F, G = LOW TYPE BITUMINOUS;
H, I = HIGH TYPE BITUMINOUS; J = CONCRETE; K = BRICK; L = BLOCK

STATE HIGHWAY ADMINISTRATION OF MARYLAND
HIGHWAY INFORMATION SERVICES DIVISION
DATA SUPPORT GROUP

STATE HIGHWAY LOCATION REFERENCE

ROUTE NUMBER.....MD 776A
INVENTORY DIRECTION...NORTH
NAME: NO NAME

COUNTY-CAROLINE
SHA DISTRICT.....2
DATE.....12/31/94

SYSTEMSTATE....	FUNCTIONAL CLASS	HWY TYPE	ACCESS CTL	MILEPOINT	MILEPOINT DESCRIPTION	MARKED LANES	SURFACE WIDTH/TYPE*	AADT
SECONDARY R	RUR-LOCAL	UNDIVIDED	NONE	0.00 MD0312	OAKLAND RD	2	20I	99
				0.05 C00079	COW BARN RD			
				0.09 MD0312	OAKLAND RD			

ROUTE NUMBER.....MD 817A
INVENTORY DIRECTION...NORTH
NAME: LINCHESTER RD

SECONDARY R	RUR-LOCAL	UNDIVIDED	NONE	0.00 MD0331	PRESTON RD	2	26I	399
				0.10		2	22I	
				0.22		2	20I	
U				0.43	IN CORP LMTS PRESTON	2	24I	
				0.43 MD0331A	NO NAME			
				0.46 MD0331	MAIN ST			

ROUTE NUMBER.....MD 817B
INVENTORY DIRECTION...NORTH
NAME: LANGRELL RD

SECONDARY R	RUR-LOCAL	UNDIVIDED	NONE	0.00 MD0318	PRESTON RD	1	12I	299
				0.03		2	20G	
				0.39 MD0331B	SEAMAN RD (DOR CO)	2	18F	
				0.52	ROAD END			

ROUTE NUMBER.....MD 820
INVENTORY DIRECTION...EAST
NAME: CASTLE HALL RD

SECONDARY R	RUR-LOCAL	UNDIVIDED	NONE	0.00 MD0313	GOLDSBORO RD	2	18I	99
				0.07		2	14F	
				0.13	ROAD END			

* A, B = UNIMPROVED; C = GRADED & DRAINED; D, E = SOIL, GRAVEL, STONE; F, G = LOW TYPE BITUMINOUS;
H, I = HIGH TYPE BITUMINOUS; J = CONCRETE; K = BRICK; L = BLOCK

STATE HIGHWAY ADMINISTRATION OF MARYLAND
HIGHWAY INFORMATION SERVICES DIVISION
DATA SUPPORT GROUP


STATE HIGHWAY LOCATION REFERENCE

ROUTE NUMBER..... MD 821
INVENTORY DIRECTION.... EAST
NAME: CROWN STONE RD

COUNTY-CAROLINE
SHA DISTRICT..... 2
DATE..... 12/31/94

SYSTEM STATE	FUNCTIONAL CLASS	HWY TYPE	ACCESS CTL	MILEPOINT	MILEPOINT DESCRIPTION	MARKED LANES	SURFACE WIDTH/TYPE*	AADT
SECONDARY R U	RUR-LOCAL	UNDIVIDED	NONE	0.00	MDO454 CROWN STONE RD	2	24I	99
				0.09	IN CORP LMTS MARYDEL			
				0.26	MDO311 HENDERSON RD	2	36I	
				0.35		2	20I	
				0.40	MDO454 HALLTOWN RD			

* A, B = UNIMPROVED; C = GRADED & DRAINED; D, E = SOIL, GRAVEL, STONE; F, G = LOW TYPE BITUMINOUS;
H, I = HIGH TYPE BITUMINOUS; J = CONCRETE; K = BRICK; L = BLOCK

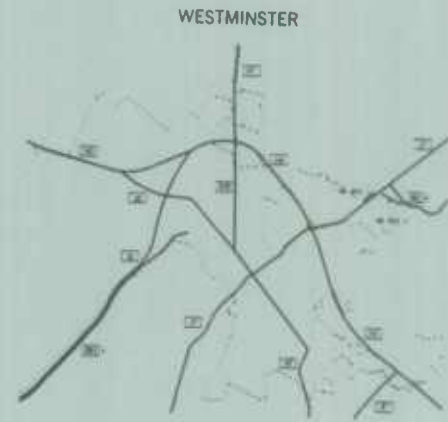
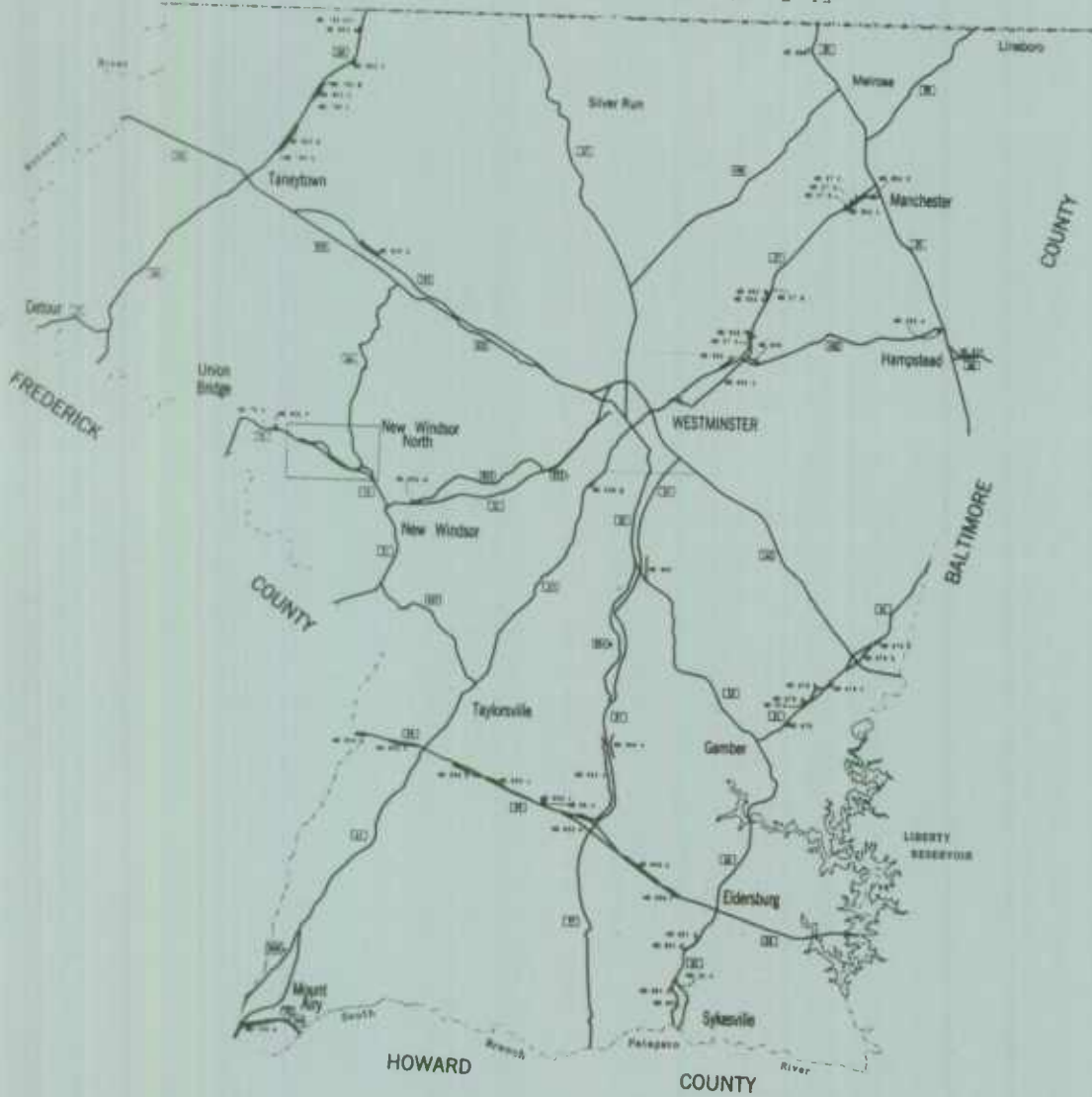


1995

HIGHWAY LOCATION REFERENCE

**CARROLL
COUNTY**

P E N N S Y L V A N I A



CARROLL COUNTY

ROUTE ALERT LIST

CARROLL COUNTY

MD 32 - Reconstruction


MD 852K - Transferred, part now CO 289 (Stone Chapel Rd)

MD 850A - Transferred, now CO 1333 (No Name)

MD 879F - Transferred, now CO 1334 (No Name)

MD 879G - Transferred, now CO 492 (Bloom Rd)

MD 904B - Transferred, now part of CO 63 (Ralph Baumgardner Rd)



STATE HIGHWAY ADMINISTRATION OF MARYLAND
HIGHWAY INFORMATION SERVICES DIVISION
DATA SUPPORT GROUP

PAGE..... 1

STATE HIGHWAY LOCATION REFERENCE

ROUTE NUMBER..... MD 26
INVENTORY DIRECTION... EAST
NAME: LIBERTY RD

COUNTY-CARROLL
SHA DISTRICT..... 7
DATE..... 12/31/94

SYSTEM STATE	FUNCTIONAL CLASS	HWY TYPE	ACCESS CTL	MILEPOINT	MILEPOINT DESCRIPTION	MARKED LANES	SURFACE WIDTH/TYPE*	AADT
SECONDARY R	RUR-MINOR ARTERIAL	UNDIVIDED	NONE	0.00	FREDERICK CO/L	2	24I	4,375
				0.00	CO0273 BUFFALO RD			
				1.76	MD0027 RIDGE RD			8,675
				3.29	MD0850E NO NAME			
				3.62	CO0555 SALEM BOTTOM RD			
				3.62	CO0565 WOODBINE RD			
				4.24				
				4.61		3	36I	
				4.76	MD0026A NO NAME	2	24I	
			PART	5.50				
				6.48	MD0097 OLD WASHINGTON RD/NEW WASHINGTON RD			21,675
				6.48	STRUC #6054			
			NONE	7.19	CO0545 KLEE MILL RD S			
			PART	8.61				
				9.02				
	URB-OTHER PRIN ART			9.14	MD0850F NO NAME	2	48I	
			NONE	9.24				
				9.48	CO0654 JOHNSVILLE RD			
		DIVIDED		9.97		4	48I	
				10.06	MD0032 SYKESVILLE RD			32,075
		UNDIVIDED		10.16				
				11.11	CO0705 OKLAHOMA RD			16,075
				11.11	CO0741 RIDGE RD			
				11.19				16,250
				11.80		2	24I	
	RUR-MINOR ARTERIAL			12.61	STRUC #6001 PATAPSCO RESERVOIR			
				13.16	CO0721 OAKLAND MILLS RD			
				13.65	STRUC #6002 LIBERTY RESERVOIR			
				13.65	BALTIMORE CO/L			

ROUTE NUMBER..... MD 26A
INVENTORY DIRECTION... EAST
NAME: NO NAME

SECONDARY R	RUR-LOCAL	UNDIVIDED	NONE	0.00	MD0026 LIBERTY RD	2	12G	
				0.02	MD0850I NO NAME			

* A, B = UNIMPROVED; C = GRADED & DRAINED; D, E = SOIL, GRAVEL, STONE; F, G = LOW TYPE BITUMINOUS;
H, I = HIGH TYPE BITUMINOUS; J = CONCRETE; K = BRICK; L = BLOCK

PAGE..... 1

STATE HIGHWAY ADMINISTRATION OF MARYLAND
HIGHWAY INFORMATION SERVICES DIVISION
DATA SUPPORT GROUP

STATE HIGHWAY LOCATION REFERENCE

ROUTE NUMBER..... MD 27
INVENTORY DIRECTION... NORTH
NAME: RIDGE RD

COUNTY-CARROLL
SHA DISTRICT..... 7
DATE..... 12/31/94

SYSTEM	FUNCTIONAL CLASS	HWY TYPE	ACCESS CTL	MILEPOINT	MILEPOINT DESCRIPTION	MARKED LANES	SURFACE WIDTH/TYPE*	AADT
SECONDARY R	RUR-MINOR ARTERIAL	DIVIDED	NONE PART	0.00	FREDERICK CO/L	4	48I	14,900
				0.27	IS0070 BALTO NATIONAL PIKE			11,875
				0.27	STRUC #6011			
				0.27	EXIT #68			
U				0.29	IN CORP LMTS MT AIRY			
				0.49	MU0215 S MAIN ST			
				0.74				12,075
		UNDIVIDED		0.96		3	36I	
				1.19		2	24I	
				1.47	MU0270 PARK AVE			
R				1.92	OUT CORP LMTS MT AIRY			
				2.32	CO0585 WATERSVILLE RD W			
U				2.38	IN CORP LMTS MT AIRY			
R				2.65	OUT CORP LMTS MT AIRY			
			NONE	3.15	MD0808A S MAIN ST			13,350
				3.19				
				4.51	CO0574 GILLIS FALLS RD			
				4.53	CO0580 HARRISVILLE RD			
				7.08				9,275
				8.67		3	34I	
				8.71	MD0026 LIBERTY RD	3	36I	10,075
				8.77		2	23I	
				10.79	MD0407 MARSTON RD			
				12.47	STRUC #6021 MORGAN RUN			
				13.66	CO0285 NICODEMUS RD			
				15.82	CO0302 KATE WAGNER RD			6,375
				15.82	CO0299 CHAPEL RD			
				16.77	MD0808B SPRING MILLS RD			
				17.05		2	22I	
				17.17	R/R #MMID 831 701 H			
				17.17	STRUC #6003			
	URB-OTHER PRIN ART			17.73	CO0383 BOND ST			9,125
				17.96		2	25I	
				18.05		2	31I	
U				18.22	IN CORP LMTS WESTMINSTER			
NAME: LIBERTY ST				18.22				
				18.24				
				18.35		2	30I	
				18.38	MU0210 GREEN ST E&W	2	24I	
				18.43				
				18.47	MD0032 W MAIN ST/E MAIN ST	3	38I	14,425
NAME: RAILROAD AVE				18.47				

* A, B = UNIMPROVED; C = GRADED & DRAINED; D, E = SOIL, GRAVEL, STONE; F, G = LOW TYPE BITUMINOUS;
H, I = HIGH TYPE BITUMINOUS; J = CONCRETE; K = BRICK; L = BLOCK

STATE HIGHWAY ADMINISTRATION OF MARYLAND
HIGHWAY INFORMATION SERVICES DIVISION
DATA SUPPORT GROUP

STATE HIGHWAY LOCATION REFERENCE

ROUTE NUMBER..... MD 27 CONTINUED
INVENTORY DIRECTION... NORTH
NAME: RAILROAD AVE

COUNTY-CARROLL
SHA DISTRICT..... 7
DATE..... 12/31/94

SYSTEM STATE	FUNCTIONAL CLASS	HWY TYPE	ACCESS CTL	MILEPOINT	MILEPOINT DESCRIPTION	MARKED LANES	SURFACE WIDTH/TYPE*	AADT
SECONDARY U	URB-OTHER PRIN ART	UNDIVID	NONE	18.52		2	30I	14,425
				18.61	MU0485 SHERWOOD AVE			
				18.69	OUT CORP LMTS WESTMINSTER			
				18.69				
				18.73				
				18.86		2	24I	
				19.07	MDO140 BALTIMORE BLVD	2	25I	
				19.07	STRUC #6032	2	24I	15,225
				19.22				
				19.58	CO0394 HAHN RD	4	48I	
				19.63				
				19.69		2	40I	
	RUR-MINOR ARTERIAL		PART	19.72	R/R #MMID 831 693 T	2	24I	
				19.72	STRUC #6048			
				19.80	STRUC #6052 WEST BRANCH			
				19.84	MDO8520 OLD MANCHESTER RD			
				20.36	STRUC #6053 CRANBERRY BRANCH			
				21.12	MDO852J MARTIN DR			
				21.67	MDO482 HAMPSTEAD MEXICO RD			8,950
				22.10	MDO8520 OLD MANCHESTER RD			
				22.31	MDO027A RANDOM RIDGE RD			
				23.27	MDO852A NO NAME			
				23.34	MDO027B NO NAME			
				23.70	CO0142 SULLIVAN RD			
			NONE	24.97				8,025
				26.26	MDO852C MANCHESTER RD			
				26.36	MDO027C NO NAME			
				26.61	MDO027D NO NAME			
				26.74	MDO027E NO NAME			
				26.82	MDO852D WESTMINSTER ST			
				26.92	IN CORP LMTS MANCHESTER			
				27.14	OUT CORP LMTS MANCHESTER			
				27.19	IN CORP LMTS MANCHESTER	3	44I	
				27.21		3	34I	
				27.27	MDO030 MAIN ST			

* A, B = UNIMPROVED; C = GRADED & DRAINED; D, E = SOIL, GRAVEL, STONE; F, G = LOW TYPE BITUMINOUS;
H, I = HIGH TYPE BITUMINOUS; J = CONCRETE; K = BRICK; L = BLOCK

STATE HIGHWAY ADMINISTRATION OF MARYLAND
HIGHWAY INFORMATION SERVICES DIVISION
DATA SUPPORT GROUP

STATE HIGHWAY LOCATION REFERENCE

ROUTE NUMBER.....MD 27A
INVENTORY DIRECTION...EAST
NAME: RANDOM RIDGE RD

COUNTY-CARROLL
SHA DISTRICT.....7
DATE.....12/31/94

SYSTEM	FUNCTIONAL CLASS	HWY TYPE	ACCESS CTL	MILEPOINT	MILEPOINT DESCRIPTION	MARKED LANES	SURFACE WIDTH/TYPE*	AADT
SECONDARY R	RUR-LOCAL	UNDIVID	NONE	0.00	MD0852F NO NAME	2	14G	
				0.03	MDO027 MANCHESTER RD	2	20I	
				0.07		2	10E	
				0.15	ROAD END			

ROUTE NUMBER.....MD 27B
INVENTORY DIRECTION...EAST
NAME: NO NAME

SECONDARY R	RUR-LOCAL	UNDIVID	NONE	0.00	MD0852B NO NAME	2	21I	
				0.01	MDO027 MANCHESTER RD			

ROUTE NUMBER.....MD 27C
INVENTORY DIRECTION...EAST
NAME: NO NAME

SECONDARY R	RUR-LOCAL	UNDIVID	NONE	0.00	MDO027 MANCHESTER RD	2	18I	
				0.01	MD0852C MANCHESTER RD			

ROUTE NUMBER.....MD 27D
INVENTORY DIRECTION...EAST
NAME: NO NAME

SECONDARY R	RUR-LOCAL	UNDIVID	NONE	0.00	MDO027 MANCHESTER RD	2	20I	
				0.02	MD0852C MANCHESTER RD			

ROUTE NUMBER.....MD 27E
INVENTORY DIRECTION...EAST
NAME: NO NAME

SECONDARY R	RUR-LOCAL	UNDIVID	NONE	0.00	MDO027 MANCHESTER RD	2	20I	
				0.02	MD0852C MANCHESTER RD			

* A, B = UNIMPROVED; C = GRADED & DRAINED; D, E = SOIL, GRAVEL, STONE; F, G = LOW TYPE BITUMINOUS;
H, I = HIGH TYPE BITUMINOUS; J = CONCRETE; K = BRICK; L = BLOCK

STATE HIGHWAY ADMINISTRATION OF MARYLAND
HIGHWAY INFORMATION SERVICES DIVISION
DATA SUPPORT GROUP

STATE HIGHWAY LOCATION REFERENCE

ROUTE NUMBER.....MD 30
INVENTORY DIRECTION...NORTH
NAME: HANOVER PIKE

COUNTY-CARROLL
SHA DISTRICT.....7
DATE.....12/31/94

SYSTEM	STATE	FUNCTIONAL CLASS	HWY TYPE	ACCESS CTL	MILEPOINT	MILEPOINT DESCRIPTION	MARKED LANES	SURFACE WIDTH/TYPE*	AADT
PRIMARY	R	RUR-OTHER PRIN ART	UNDIVIDED	NONE	0.00	BALTIMORE CO/L	2	24I	15,075
					1.28	R/R #CSX 832 018 H			
	U				1.30	IN CORP LMTS HAMPSTEAD			
NAME:	S	MAIN ST			1.30				
	R				1.47	OUT CORP LMTS HAMPSTEAD			
	U				1.52	IN CORP LMTS HAMPSTEAD			
					1.91	MU0055 HOUCKSVILLE RD			
					1.91	MDO088 LOWER BECKLEYSVILLE RD			
NAME:	N	MAIN ST			2.27	MDO833 OLD BLACKROCK RD			
					2.53	MU0010 UPPER BECKLEYSVILLE RD			
					2.69	MDO482 HAMPSTEAD MEXICO RD			19,125
					2.69	MU0020 FAIRMOUNT RD			
					2.97	R/R #CSX 832 025 T			
NAME:	R	HANOVER PIKE			3.61	OUT CORP LMTS HAMPSTEAD			
					3.61				
			DIVIDED		3.86				17,525
			UNDIVIDED		4.32				
					4.59				
					5.18	CO0150 CAPE HORN RD			
	U				6.01	IN CORP LMTS MANCHESTER			
NAME:	S	MAIN ST			6.01				
					6.45	MDO852D WESTMINSTER ST			
					6.45	MU0230 YORK ST			
					6.68	MDO027 MANCHESTER RD			
	R				6.89	OUT CORP LMTS MANCHESTER			
NAME:	R	HANOVER PIKE			6.89				
					7.50				
					7.86	MDO086 LINEBORO RD			15,525
					9.31	MDO496 BACHMANS VALLEY RD			14,925
					9.94	CO1283 DEEP RUN RD E			9,175
					11.12	PENNSYLVANIA ST/L			

ROUTE NUMBER.....MD 31
INVENTORY DIRECTION...EAST
NAME: NEW WINDSOR RD

SECONDARY	R	RUR-MINOR ARTERIAL	UNDIVIDED	NONE	0.00	FREDERICK CO/L	2	20I	1,875
					0.00	STRUC #6008 SAMS CREEK			
					1.22	MDO407 MARSTON RD			3,375
					2.88	STRUC #6007 LITTLE PIPE CREEK			

* A, B = UNIMPROVED; C = GRADED & DRAINED; D, E = SOIL, GRAVEL, STONE; F, G = LOW TYPE BITUMINOUS;
H, I = HIGH TYPE BITUMINOUS; J = CONCRETE; K = BRICK; L = BLOCK

STATE HIGHWAY ADMINISTRATION OF MARYLAND
HIGHWAY INFORMATION SERVICES DIVISION
DATA SUPPORT GROUP

STATE HIGHWAY LOCATION REFERENCE

ROUTE NUMBER..... MD 31 CONTINUED
INVENTORY DIRECTION... EAST
NAME: HIGH ST

COUNTY-CARROLL
SHA DISTRICT..... 7
DATE..... 12/31/94

SYSTEM	FUNCTIONAL CLASS	HWY TYPE	ACCESS CTL	MILEPOINT	MILEPOINT DESCRIPTION	MARKED LANES	SURFACE WIDTH/TYPE*	AADT
SECONDARY U	RUR-MINOR ARTERIAL	UNDIVIDED	PART	2.93	IN CORP LMTS NEW WINDSOR	2	20I	3,375
				2.96	R/R #MMID 831 717 E			
				2.97		2	24I	
				3.03		2	21I	
				3.06		2	46I	
				3.13		2	42I	
				3.17		2	34I	
				3.22		2	32I	
NAME: MAIN ST				3.22				
				3.31	MD0075 UNION BRIDGE RD			5,575
				3.52		2	28I	
				3.81		2	24I	
R				4.08	MD0852 OLD NEW WINDSOR PIKE			
NAME: NEW WINDSOR RD				4.08				
				4.08	OUT CORP LMTS NEW WINDSOR			
				5.75	STRUC #6057 TURKEYFOOT RUN			
				6.12	CO0287 MEDFORD RD	3	34I	5,775
				6.58		2	24I	
				7.30	STRUC #6046 LITTLE PIPE CREEK			
				7.32	MD0852 OLD NEW WINDSOR PIKE			
URB-OTHER PRIN ART				7.66	MD0852K STONE CHAPEL RD			
U				9.02	IN CORP LMTS WESTMINSTER			
				9.60	MU0540 UNIONTOWN RD			
				9.75	MD0032 W MAIN ST			11,475
				10.12	MD0140 TANEYTOWN PIKE/COLLEGE VIEW BLVD			

ROUTE NUMBER..... MD 32
INVENTORY DIRECTION... NORTH
NAME: SYKESVILLE RD

SECONDARY U	RUR-MINOR ARTERIAL	UNDIVIDED	PART	0.00	HOWARD CO/L	2	24I	15,175
				0.00	STRUC #13046 PATAPSCO RIVER			
				0.02	R/R #CSX 140 413 E			
	URB-OTHER PRIN ART			0.47	MU0245 RAINCLIFFE RD			
				0.47	MU0247 SANDOSKY RD			
R				0.80	OUT CORP LMTS SYKESVILLE			
				1.03	MU0113 COOPER DR			
				1.33	MD0851 SPRINGFIELD AVE			
		NONE		1.46	MD0032A NO NAME			
				1.56	STRUC #6009 PINEY RUN			

* A, B = UNIMPROVED; C = GRADED & DRAINED; D, E = SOIL, GRAVEL, STONE; F, G = LOW TYPE BITUMINOUS;
H, I = HIGH TYPE BITUMINOUS; J = CONCRETE; K = BRICK; L = BLOCK

STATE HIGHWAY ADMINISTRATION OF MARYLAND
HIGHWAY INFORMATION SERVICES DIVISION
DATA SUPPORT GROUP

STATE HIGHWAY LOCATION REFERENCE

ROUTE NUMBER..... MD 32 CONTINUED
INVENTORY DIRECTION..... NORTH
NAME: SYKESVILLE RD

COUNTY-CARROLL
SHA DISTRICT..... 7
DATE..... 12/31/94

SYSTEM	FUNCTIONAL CLASS	HWY TYPE	ACCESS CTL	MILEPOINT	MILEPOINT DESCRIPTION	MARKED LANES	SURFACE WIDTH/TYP*	AADT
SECONDARY R	URB-OTHER PRIN ART	UNDIVIDED	NONE	2.59	MD0851A NO NAME	2	24I	15,175
		DIVIDED		3.19		4	48I	
		UNDIVIDED		3.32				
		DIVIDED		3.37	MD0026 LIBERTY RD			10,675
		UNDIVIDED		3.42		3	36I	
		DIVIDED		3.59		2	24I	
		UNDIVIDED		3.91		2	22I	
				4.19				
				4.23	CO0654 JOHNSVILLE RD			
				4.23	CO0704 BENNETT RD			
		DIVIDED		4.26		2	25I	
		UNDIVIDED		4.70		2	22I	
	RUR-MINOR ARTERIAL			4.94	CO0640 PINE KNOB RD			
				5.84	STRUC #6049 N PATAPSCO RIVER			
				8.33		2	20I	
	RUR-MAJOR COLLECTOR			8.37	MD0091 GAMBER RD			7,375
				8.75		2	22I	
				9.57	CO0545 KLEE MILL RD			
				9.91		2	23I	
				11.07	CO0285 NICODEMUS RD			
				12.84	CO0538 DEER PARK RD			10,375
				13.74	MD0904 NELSON RD			
	URB-MINOR ARTERIAL			13.85	MD0097 NEW WASHINGTON RD	2	29I	13,675
		DIVIDED		14.09		2	29I	
				14.24	MD0854B OLD WASHINGTON RD			
		UNDIVIDED		14.31		2	28I	
		DIVIDED		14.35		2	29I	
		UNDIVIDED		14.81		2	29I	
				14.98	CO0302 KATE WAGNER RD			
				15.10		3	47I	
				15.36		3	40I	
				15.53	CO0327 HOOK RD			
				15.55		2	30I	
				16.23	CO0359 CENTER ST			
				16.41		2	22I	
				16.61				
				16.73	IN CORP LMTS WESTMINSTER			
				16.97	MU0210 E GREEN ST			
				17.06	MU0330 E MAIN ST	2	24I	8,475
				17.06				
				17.08	MU0340 MANCHESTER AVE			
				17.28	MU0450 RALPH ST			

NAME: WASHINGTON RD

NAME: E MAIN ST

* A, B = UNIMPROVED; C = GRADED & DRAINED; D, E = SOIL, GRAVEL, STONE; F, G = LOW TYPE BITUMINOUS;
H, I = HIGH TYPE BITUMINOUS; J = CONCRETE; K = BRICK; L = BLOCK

STATE HIGHWAY ADMINISTRATION OF MARYLAND
HIGHWAY INFORMATION SERVICES DIVISION
DATA SUPPORT GROUP

STATE HIGHWAY LOCATION REFERENCE

ROUTE NUMBER..... MD 32 CONTINUED
INVENTORY DIRECTION... NORTH
NAME: E MAIN ST

COUNTY--CARROLL
SHA DISTRICT..... 7
DATE..... 12/31/94

SYSTEM	FUNCTIONAL CLASS	HWY TYPE	ACCESS CTL	MILEPOINT	MILEPOINT DESCRIPTION	MARKED LANES	SURFACE WIDTH/TYPER*	AADT
SECONDARY U	URB-MINOR ARTERIAL	UNDIVIDED	NONE	17.44	MU0070 CENTER ST	2	24I	8,475
MUNICIPAL				17.68	MU0310 LONGWELL AVE	2	39I	
				17.68	END STATE MAINTENANCE			
				17.68	BEGIN MUNICIPAL MAINTENANCE			
NAME: W MAIN ST				17.83	MD0027 RAILROAD AVE/LIBERTY ST			13,275
				17.83	R/R #MMID 831 697 V			
				17.94	MU0030 BOND ST	2	42I	
				17.94	MU0250 JOHN ST			
SECONDARY				18.01	MU0060 CARROLL ST			
				18.08	MD0526 PENNSYLVANIA AVE			
				18.08	MU0010 ANCHOR ST			
				18.08	END MUNICIPAL MAINTENANCE			
				18.08	BEGIN STATE MAINTENANCE			
	URB-LOCAL			18.20		2	43I	
				18.33	MU0540 UNIONTOWN RD			
				18.37	MD0852K NEW WINDSOR RD	2	35I	
				18.43		2	34I	
				18.53		2	22I	
MUNICIPAL				18.81	MD0031 NEW WINDSOR RD	2	24I	3,675
				18.81	END STATE MAINTENANCE			
				18.81	BEGIN MUNICIPAL MAINTENANCE			
				18.96		2	22I	
		DIVIDED		19.22		2	28I	
				19.24	MD0140 TANEYTOWN PIKE			

ROUTE NUMBER..... MD 32A
INVENTORY DIRECTION... WEST
NAME: NO NAME

SECONDARY R	URB-LOCAL	UNDIVIDED	NONE	0.00	MD0032 SYKESVILLE RD	1	13I	
				0.16	MD0851 SPRINGFIELD AVE			

ROUTE NUMBER..... US 40
INVENTORY DIRECTION... EAST
NAME: BALTO NATIONAL PIKE

0.00 SEE IS 70

* A, B = UNIMPROVED; C = GRADED & DRAINED; D, E = SOIL, GRAVEL, STONE; F, G = LOW TYPE BITUMINOUS;
H, I = HIGH TYPE BITUMINOUS; J = CONCRETE; K = BRICK; L = BLOCK

STATE HIGHWAY ADMINISTRATION OF MARYLAND
HIGHWAY INFORMATION SERVICES DIVISION
DATA SUPPORT GROUP

STATE HIGHWAY LOCATION REFERENCE

ROUTE NUMBER..... US 40 CONTINUED
INVENTORY DIRECTION... EAST
NAME: BALTO NATIONAL PIKE

COUNTY-CARROLL
SHA DISTRICT..... 7
DATE..... 12/31/94

SYSTEM	FUNCTIONAL CLASS	HWY TYPE	ACCESS CTL	MILEPOINT	MILEPOINT DESCRIPTION	MARKED LANES	SURFACE WIDTH/TYPE*	AADT
				0.00	FREDERICK CO/L			
				1.61	SEE IS 70			
				1.61	HOWARD CO/L			

ROUTE NUMBER..... IS 70
INVENTORY DIRECTION... EAST
NAME: BALTO NATIONAL PIKE

PRIMARY	R	RUR-INTERSTATE	DIVIDED FULL	0.00	FREDERICK CO/L	6	72I	35,375
				0.04	MD0027 RIDGE RD			
				0.04	STRUC #6011			
				0.04	EXIT #68			
				0.86	INTERSTATE MILE MARKER 69.0			
				1.61	HOWARD CO/L			

ROUTE NUMBER..... MD 75
INVENTORY DIRECTION... NORTH
NAME: GREEN VALLEY RD

SECONDARY	R	RUR-MAJOR COLLECTOR	UNDIVIDED NONE	0.00	FREDERICK CO/L	2	21I	1,375
				0.00	STRUC #6012 SAMS CREEK			
				0.26	IN CORP LMTS UNION BRIDGE			
				0.26				
				0.31		2	30I	
				0.35		2	32I	
				0.51	MU0110 E&W LOCUST ST	2	27I	3,275
				0.60		2	31I	
				0.65		2	32I	
				0.65				
				0.75				
				0.76	R/R #MMID 831 725 W	2	24I	
				0.79		2	23I	
				0.91	STRUC #6013 LITTLE PIPE CREEK	2	21I	
				0.98	MU0118 N MAIN ST	3	24I	
				0.98				
				1.09	OUT CORP LMTS UNION BRIDGE	2	24I	
				1.93	MD0075A MD 75 SPUR			
				2.27	CO0229 LADIESBURG RD			

* A, B = UNIMPROVED; C = GRADED & DRAINED; D, E = SOIL, GRAVEL, STONE; F, G = LOW TYPE BITUMINOUS;
H, I = HIGH TYPE BITUMINOUS; J = CONCRETE; K = BRICK; L = BLOCK

STATE HIGHWAY ADMINISTRATION OF MARYLAND
HIGHWAY INFORMATION SERVICES DIVISION
DATA SUPPORT GROUP

STATE HIGHWAY LOCATION REFERENCE

ROUTE NUMBER..... MD 75 CONTINUED
INVENTORY DIRECTION... NORTH
NAME: GREEN VALLEY RD

COUNTY-CARROLL
SHA DISTRICT..... 7
DATE..... 12/31/94

SYSTEM	FUNCTIONAL CLASS	HWY TYPE	ACCESS CTL	MILEPOINT	MILEPOINT DESCRIPTION	MARKED LANES	SURFACE WIDTH/TYPE*	AADT
SECONDARY R	RUR-MAJOR COLLECTOR	UNDIVIDED	NONE	2.56	MD0800D NO NAME	2	24I	3,275
				3.96	MD0800D NO NAME			
				4.17	MD0800B NO NAME			
				4.61	MD0084 CLEAR RIDGE RD			4,575
				4.68	STRUC #6051 LITTLE PIPE CREEK			
				5.36	IN CORP LMTS NEW WINDSOR			
				5.36				
				5.43	MD0031 MAIN ST			

ROUTE NUMBER..... MD 75A
INVENTORY DIRECTION... NORTH
NAME: MD 75 SPUR

SECONDARY R	RUR-LOCAL	UNDIVIDED	NONE	0.00	MD0075 GREEN VALLEY RD	1	10H	
				0.02	MD0800F NO NAME			

ROUTE NUMBER..... MD 77
INVENTORY DIRECTION... EAST
NAME: MIDDLEBURG RD

SECONDARY R	RUR-MAJOR COLLECTOR	UNDIVIDED	NONE	0.00	FREDERICK CO/L	2	33I	775
				0.00	STRUC #10056 DOUBLE PIPE CREEK			
				0.03	C01311 KEYSVILLE RD S			
				0.12		2	21I	
				0.14	R/R #MMID 831 745 H			
				0.25		2	22I	
				0.41	STRUC #6015 BIG PIPE CREEK			
				0.99				875
				1.93	MD0194 FRANCIS SCOTT KEY HWY			
				1.93	C00214 MIDDLEBURG RD (AHEAD)			

ROUTE NUMBER..... MD 84
INVENTORY DIRECTION... NORTH
NAME: CLEAR RIDGE RD

SECONDARY R	RUR-MINOR COLLECTOR	UNDIVIDED	NONE	0.00	MD0075 GREEN VALLEY RD	2	20I	1,125
-------------	---------------------	-----------	------	------	------------------------	---	-----	-------

* A, B = UNIMPROVED; C = GRADED & DRAINED; D, E = SOIL, GRAVEL, STONE; F, G = LOW TYPE BITUMINOUS;
H, I = HIGH TYPE BITUMINOUS; J = CONCRETE; K = BRICK; L = BLOCK

STATE HIGHWAY ADMINISTRATION OF MARYLAND
HIGHWAY INFORMATION SERVICES DIVISION
DATA SUPPORT GROUP

STATE HIGHWAY LOCATION REFERENCE

ROUTE NUMBER..... MD 84 CONTINUED
INVENTORY DIRECTION... NORTH
NAME: CLEAR RIDGE RD

COUNTY-CARROLL
SHA DISTRICT..... 7
DATE..... 12/31/94

SYSTEM STATE	FUNCTIONAL CLASS	HWY TYPE	ACCESS CTL	MILEPOINT	MILEPOINT DESCRIPTION	MARKED LANES	SURFACE WIDTH/TYPE*	AADT
SECONDARY R	RUR-MINOR COLLECTOR	UNDIVIDED	NONE	0.04	MDO800A NO NAME	2	20H	1,125
				0.44	MDO800B NO NAME	2	21I	
	RUR-MAJOR COLLECTOR			0.73	STRUC #6017 ROOP BRANCH			
NAME: UNIONTOWN RD				3.04	CO0214 MIDDLEBURG RD	2	22I	
				3.04				
NAME: TREVANION RD				3.11	CO0247 UNIONTOWN RD	2	20I	
				3.11				
				3.30				
	RUR-LOCAL			3.75	CO0034 TREVANION RD	2	22I	675
NAME: BAUST CHURCH RD				3.75		2	21I	
				4.51	STRUC #6016 MEADOW BRANCH			
				5.53				
				5.75	MDO832 OLD TANEYTOWN RD	2	22I	

ROUTE NUMBER..... MD 86
INVENTORY DIRECTION... NORTH
NAME: LINEBORO RD

SECONDARY R	RUR-MAJOR COLLECTOR	UNDIVIDED	NONE	0.00	MDO030 HANDOVER PIKE	2	20I	2,675
				1.05		2	22I	
				2.26	STRUC #6059 GUNPOWDER FALLS			
				2.58				
				3.03	STRUC #6019 GUNPOWDER FALLS	2	24I	
				3.46	CO0893 S CHURCH ST	2	20I	2,825
				3.46	CO0892 N CHURCH ST			
				3.76	STRUC #6018 GUNPOWDER FALLS			
				3.82	R/R #CSX 832 059 M			
				3.90		2	22I	
				4.00	PENNSYLVANIA ST/L			

ROUTE NUMBER..... MD 88
INVENTORY DIRECTION... EAST
NAME: LOWER BECKLEYSVILLE RD

SECONDARY U	RUR-MINOR ARTERIAL	UNDIVIDED	NONE	0.00	MDO030 S MAIN ST	3	36I	4,625
				0.00	MU0055 HOUCKSVILLE RD (BACK)			
R				0.05	OUT CORP LMTS HAMPSTEAD			
				0.11		2	24I	

* A, B = UNIMPROVED; C = GRADED & DRAINED; D, E = SOIL, GRAVEL, STONE; F, G = LOW TYPE BITUMINOUS;
H, I = HIGH TYPE BITUMINOUS; J = CONCRETE; K = BRICK; L = BLOCK

STATE HIGHWAY ADMINISTRATION OF MARYLAND
HIGHWAY INFORMATION SERVICES DIVISION
DATA SUPPORT GROUP

STATE HIGHWAY LOCATION REFERENCE

ROUTE NUMBER.....MD 88 CONTINUED
INVENTORY DIRECTION...EAST
NAME: LOWER BECKLEYSVILLE RD

COUNTY-CARROLL
SHA DISTRICT.....7
DATE.....12/31/94

SYSTEM	FUNCTIONAL CLASS	HWY TYPE	ACCESS CTL	MILEPOINT	MILEPOINT DESCRIPTION	MARKED LANES	SURFACE WIDTH/TYPE*	AADT
SECONDARY U	RUR-MINOR ARTERIAL	UNDIVIDED	NONE	0.41	IN CORP LMTS HAMPSTEAD	2	24I	4,625
	RUR-MAJOR COLLECTOR			0.68	MD0833 OLD BLACKROCK RD			
NAME: BLACKROCK RD				0.68				
				0.68	CO0430 LOWER BECKLEYSVILLE RD			
R				0.70	OUT CORP LMTS HAMPSTEAD	2	22I	
				1.06	BALTIMORE CO/L			

ROUTE NUMBER.....MD 91
INVENTORY DIRECTION...NORTH
NAME: GAMBER RD

SECONDARY R	RUR-MINOR ARTERIAL	UNDIVIDED	NONE	0.00	MD0032 SYKESVILLE RD	2	24I	9,575
				0.96	MD0879 OLD GAMBER RD			
				0.98	STRUC #6014 MIDDLE RUN			
				1.46	CO0538 DEER PARK RD			
				1.58	MD0091A NO NAME			
				1.68	MD0879B OLD GAMBER RD			
				2.17	MD0879B OLD GAMBER RD			
				2.24	MD0879C NO NAME			
				2.45	STRUC #6060 BEAVER RUN			
			PART	2.86	MD0879D NO NAME			
NAME: EMORY RD	RUR-MAJOR COLLECTOR			3.21	MD0140 BALTIMORE BLVD			4,575
				3.21				
				3.74	MD0879D NO NAME			
				3.78	STRUC #6020 PATAPSCO RIVER			
				3.86	STRUC #6047			
				3.86	R/R #CSX 831 669 S			
			NONE	3.87				
				4.00	MD0879E NO NAME			
				6.44	BALTIMORE CO/L			

ROUTE NUMBER.....MD 91A
INVENTORY DIRECTION...EAST
NAME: NO NAME

SECONDARY R	RUR-LOCAL	UNDIVIDED	NONE	0.00	MD0879A NO NAME	2	18I	
				0.01	MD0091 GAMBER RD			

* A, B = UNIMPROVED; C = GRADED & DRAINED; D, E = SOIL, GRAVEL, STONE; F, G = LOW TYPE BITUMINOUS;
H, I = HIGH TYPE BITUMINOUS; J = CONCRETE; K = BRICK; L = BLOCK

STATE HIGHWAY ADMINISTRATION OF MARYLAND
HIGHWAY INFORMATION SERVICES DIVISION
DATA SUPPORT GROUP

PAGE..... 13

STATE HIGHWAY LOCATION REFERENCE

ROUTE NUMBER..... MD 97
INVENTORY DIRECTION... NORTH
NAME: OLD WASHINGTON RD

COUNTY-CARROLL
SHA DISTRICT..... 7
DATE..... 12/31/94

SYSTEM STATE	FUNCTIONAL CLASS	HWY TYPE	ACCESS CTL	MILEPOINT	MILEPOINT DESCRIPTION	MARKED LANES	SURFACE WIDTH/TYPE*	AADT
SECONDARY R	RUR-MAJOR COLLECTOR	UNDIVIDED	NONE	0.00	HOWARD CO/L	2	20I	4,375
				0.00	STRUC #6029 PATAPSCO RIVER			
				0.03	R/R #CSX 140 416 A			
				0.62	CO0603 HOODS MILL RD			
				1.94				
				2.08		2	24I	
				2.66	CO0675 STRUC #6028 TUCKERS BRANCH			
				3.10	OBRECHT RD			
				3.22	STRUC #6064 PINEY BRANCH			
				3.92		2	21I	
				3.95				5,975
				4.38		2	20I	
				4.52		2	24I	
				4.61	STRUC #6045 PINEY RUN			
				5.34		2	20I	
				5.34		2	24I	
	RUR-MINOR ARTERIAL		PART	5.52	MDO850H OLD LIBERTY RD WEST			
NAME: NEW WASHINGTON RD				5.71	MDO026 LIBERTY RD			8,925
				5.71				
				5.71	STRUC #6054			
				6.38	STRUC #6034 LITTLE MORGAN RUN			
				7.63	CO0629 BARTHOLOW RD			11,775
				9.29	STRUC #6050 MORGAN RUN			
				10.15	CO0285 NICODEMUS RD			
		DIVIDED		12.19				10,175
				12.43	MDO032 SYKESVILLE RD	3	36I	
		UNDIVIDED		12.61		2	24I	17,275
	URB-OTHER PRIN ART			13.90	CO0327 HOOK RD			
		DIVIDED	NONE	15.09				
NAME: MALCOLM DR				15.24	CO0348 E MAIN ST	4	48I	18,250
				15.24				
				15.24	CO0505 OLD WESTMINSTER PIKE			
				15.38				
				15.58		5	60I	
				15.58		4	53I	
				15.61	MDO140 BALTIMORE BLVD (AHEAD)			
NAME: LITTLESTOWN PIKE		UNDIVIDED		17.93	MDO526 PENNSYLVANIA AVE	2	24I	20,950
				17.93				
				17.93	MDO140 COLLEGE VIEW BLVD (BACK)			
				17.93	STRUC #6041			
				18.06	IN CORP LMTS WESTMINSTER			
				18.16	OUT CORP LMTS WESTMINSTER			
				18.41	IN CORP LMTS WESTMINSTER			
	RUR-MINOR ARTERIAL			18.71				

* A, B = UNIMPROVED; C = GRADED & DRAINED; D, E = SOIL, GRAVEL, STONE; F, G = LOW TYPE BITUMINOUS;
H, I = HIGH TYPE BITUMINOUS; J = CONCRETE; K = BRICK; L = BLOCK

PAGE..... 13

STATE HIGHWAY ADMINISTRATION OF MARYLAND
HIGHWAY INFORMATION SERVICES DIVISION
DATA SUPPORT GROUP

STATE HIGHWAY LOCATION REFERENCE

ROUTE NUMBER..... MD 97 CONTINUED
INVENTORY DIRECTION... NORTH
NAME: LITTLESTOWN PIKE

COUNTY-CARRÖLL
SHA DISTRICT..... 7
DATE..... 12/31/94

SYSTEM ... STATE...	FUNCTIONAL CLASS	HWY TYPE	ACCESS CTL	MILEPOINT	MILEPOINT DESCRIPTION	MARKED LANES	SURFACE WIDTH/TYPE*	AADT
SECONDARY R	RUR-MINOR ARTERIAL	UNDIVIDED	NONE	19.42	CO1327 OLD MEADOW BRANCH RD	2	24I	16,075
				19.42	OUT CORP LMTS WESTMINSTER			
				20.33	MDO496 BACHMANS VALLEY RD			12,775
				21.28	CO0055 STONE RD			
				23.46		2	25I	
				23.55		2	24I	
				23.68	STRUC #6031 BIG PIPE CREEK			
				23.74	CO0095 OLD HANOVER RD			8,675
				23.53	CO0065 MAYBERRY RD			
				26.00	STRUC #6030 SILVER RUN			
				27.67				5,225
				28.31	PENNSYLVANIA ST/L			

ROUTE NUMBER..... MD 140
INVENTORY DIRECTION... NORTH
NAME: BALTIMORE BLVD

PRIMARY R	RUR-OTHER PRIN ART	UNDIVIDED	NONE	0.00		4	48I	40,317
				0.00	BALTIMORE CO/L			
		DIVIDED		0.06	STRUC #3083 PATAPSCO RIVER	4	44I	
		UNDIVIDED		0.25				
				1.15	MDO879D NO NAME			
		DIVIDED		1.35	MDO091 GAMBER RD/EMORY RD	4	48I	40,800
				1.44		4	52I	
				1.57		4	48J	
				4.00	CO0474 SANDY MOUNT RD			
				5.04	CO0466 BETHEL RD			
				5.45				38,000
	URB-OTHER PRIN ART			6.12				
U				7.81	IN CORP LMTS WESTMINSTER			
R				8.00	MDO097 MALCOLM DR	5	60J	46,475
				8.19	OUT CORP LMTS WESTMINSTER			
				8.37	CO0402 GORSUCH RD S			
U				8.81	IN CORP LMTS WESTMINSTER			
				8.93	MU0070 CENTER ST			
R				9.34	OUT CORP LMTS WESTMINSTER			
				9.36	MDO027 MANCHESTER RD			31,300
				9.38	STRUC #6032 WEST BRANCH			
				9.40	R/R #MMID 831 693 G			
				9.49		4	48J	

* A, B = UNIMPROVED; C = GRADED & DRAINED; D, E = SOIL, GRAVEL, STONE; F, G = LOW TYPE BITUMINOUS;
H, I = HIGH TYPE BITUMINOUS; J = CONCRETE; K = BRICK; L = BLOCK

STATE HIGHWAY ADMINISTRATION OF MARYLAND
HIGHWAY INFORMATION SERVICES DIVISION
DATA SUPPORT GROUP

PAGE..... 15

STATE HIGHWAY LOCATION REFERENCE

ROUTE NUMBER.....MD 140 CONTINUED
INVENTORY DIRECTION...NORTH
NAME: BALTIMORE BLVD

COUNTY-CARROLL
SHA DISTRICT.....7
DATE.....12/31/94

SYSTEM	STATE	FUNCTIONAL CLASS	HWY TYPE	ACCESS CTL	MILEPOINT	MILEPOINT DESCRIPTION	MARKED LANES	SURFACE WIDTH/TYPE*	AADT
PRIMARY	R	URB-OTHER PRIN ART	DIVIDED	NONE	9.62	MU0651 ENGLAR RD	4	48J	31,300
	U				9.62	CO0368 ENGLAR RD			
	R				9.72	IN CORP LMTS WESTMINSTER			
					9.81	OUT CORP LMTS WESTMINSTER			
NAME: COLLEGE VIEW BLVD					10.04	MU0488 SULLIVAN RD			
					10.04				
					10.04	CO0142 SULLIVAN RD			
					10.32	MD0526 PENNSYLVANIA AVE			
					10.32	MD0097 LITTLESTOWN PIKE			
	U				10.32	STRUC #6041			
			UNDIVIDED	PART	10.54	IN CORP LMTS WESTMINSTER	4	48I	
NAME: TANEYTOWN PIKE					10.67		2	24J	
					10.72	MD0031 NEW WINDSOR RD			
					11.28	MD0032 TANEYTOWN PIKE			14,175
	R				11.68		2	24I	
		RUR-OTHER PRIN ART			11.74	OUT CORP LMTS WESTMINSTER			
					11.75	CO0257 MEADOW BRANCH RD			
					11.75	MU0470 ROYER RD			
					11.91		2	24J	
					12.17	STRUC #6027 BIG PIPE CREEK	2	24I	
					12.34	MD0832 OLD TANEYTOWN RD			10,975
					14.19	CO0073 PLEASANT VALLEY RD			9,875
					15.03	CO0073 RICHARDSON RD			
					15.03	STRUC #6044			
					17.05	CO0065 MAYBERRY RD			
					18.18	STRUC #6055 BEAR BRANCH			
					19.14	STRUC #6056 BIG PIPE CREEK			
NAME: E BALTIMORE ST				NONE	20.05	MD0832 OLD TANEYTOWN RD			13,975
					20.05				
	U				20.09		2	23I	
					20.11	IN CORP LMTS TANEYTOWN			
					20.19		2	21I	
					20.41		2	36I	
					21.07	MU0120 FRANKLIN ST			
					21.18	MU0210 TREVANION RD			
					21.25				
					21.30	R/R #MMID 534 983 H	2	40I	
					21.41		2	42I	
NAME: W BALTIMORE ST					21.48	MD0194 FREDERICK ST/YORK ST	2	44I	4,975
					21.48				
					21.55		2	49I	
					21.79		2	28I	

* A, B = UNIMPROVED; C = GRADED & DRAINED; D, E = SOIL, GRAVEL, STONE; F, G = LOW TYPE BITUMINOUS;
H, I = HIGH TYPE BITUMINOUS; J = CONCRETE; K = BRICK; L = BLOCK

PAGE..... 15

STATE HIGHWAY ADMINISTRATION OF MARYLAND
HIGHWAY INFORMATION SERVICES DIVISION
DATA SUPPORT GROUP

STATE HIGHWAY LOCATION REFERENCE

ROUTE NUMBER..... MD 140 CONTINUED
INVENTORY DIRECTION... NORTH
NAME: W BALTIMORE ST

COUNTY-CARROLL
SHA DISTRICT..... 7
DATE..... 12/31/94

SYSTEM	STATE	FUNCTIONAL CLASS	HWY TYPE	ACCESS CTL	MILEPOINT	MILEPOINT DESCRIPTION	MARKED LANES	SURFACE WIDTH/TYPE*	AADT
PRIMARY	U	RUR-OTHER PRIN ART	UNDIVIDED	NONE	21.82		2	21I	4,975
					21.87	CO0004 HARNEY RD			
					21.94	OUT CORP LMTS TANEYTOWN			
					21.94				
					22.79	STRUC #6024 PINEY CREEK			
					24.93	STRUC #10063 MONOCACY RIVER			
					24.93	FREDERICK CO/L			

ROUTE NUMBER..... MD 144A
INVENTORY DIRECTION... EAST
NAME: BALTO NATIONAL PIKE

SECONDARY	R	RUR-LOCAL	UNDIVIDED	NONE	0.00	FREDERICK CO/L	2	24I	3,275
					0.00	MD0027 RIDGE RD (FRED CO)			
					1.90	HOWARD CO/L			

ROUTE NUMBER..... MD 194
INVENTORY DIRECTION... NORTH
NAME: FRANCIS SCOTT KEY HWY

SECONDARY	R	RUR-MINOR ARTERIAL	UNDIVIDED	NONE	0.00	FREDERICK CO/L	2	24I	3,375
					0.00	STRUC #10072 LITTLE PIPE CREEK			
					0.49		2	34I	
					0.69	R/R #MMID 831 741 F			
					0.83		2	24I	
					0.92	MD0077 MIDDLEBURG RD	2	22I	3,925
					0.92	CO0214 MIDDLEBURG RD			
					1.40		2	24I	
					1.56	STRUC #6035 BIG PIPE CREEK			
					1.58		2	22I	
					1.67	CO0012 KEYSVILLE BRUCEVILLE RD			
					4.44	CO0019 KEYSVILLE RD			5,425
					5.55	IN CORP LMTS TANEYTOWN			
					5.55				
					5.65	STRUC #6062 PINEY CREEK			
					5.89		2	24I	
					5.98	STRUC #6061 PINEY CREEK			
					6.11		2	46I	

* A, B = UNIMPROVED; C = GRADED & DRAINED; D, E = SOIL, GRAVEL, STONE; F, G = LOW TYPE BITUMINOUS;
H, I = HIGH TYPE BITUMINOUS; J = CONCRETE; K = BRICK; L = BLOCK

STATE HIGHWAY ADMINISTRATION OF MARYLAND
HIGHWAY INFORMATION SERVICES DIVISION
DATA SUPPORT GROUP

STATE HIGHWAY LOCATION REFERENCE

ROUTE NUMBER.....MD 194
INVENTORY DIRECTION...NORTH
NAME: YORK ST

CONTINUED

COUNTY-CARROLL
SHA DISTRICT.....7
DATE.....12/31/94

SYSTEM ...STATE...	FUNCTIONAL CLASS	HWY TYPE	ACCESS CTL	MILEPOINT	MILEPOINT DESCRIPTION	MARKED LANES	SURFACE WIDTH/TYPE*	AADT
SECONDARY U	RUR-MINOR ARTERIAL	UNDIVIDED	NONE	6.25	MDO140 E BALTIMORE ST/W BALTIMORE ST	2	43I	4,125
				6.32		2	46I	
				6.39	MU0190 ROBERTS MILL RD			
				6.62		2	44I	
				6.62				
				6.62	OUT CORP LMTS TANEYTOWN			
				6.68		2	24I	
				7.38	MDO194D NO NAME			
				8.96	MDO194C NO NAME			
				9.08	MDO194B NO NAME			
				9.30				
				10.22	CO0054 STONE RD			3,625
				10.33	STRUC #6033 PINEY CREEK			
				10.94	MDO194A NO NAME			
				11.46	PENNSYLVANIA ST/L			

ROUTE NUMBER.....MD 194A
INVENTORY DIRECTION...EAST
NAME: NO NAME

SECONDARY R	RUR-LOCAL	UNDIVIDED	NONE	0.00	MD0853A NO NAME	2	12E	
				0.02	MD0194 FRANCIS SCOTT KEY HWY			

ROUTE NUMBER.....MD 194B
INVENTORY DIRECTION...EAST
NAME: NO NAME

SECONDARY R	RUR-LOCAL	UNDIVIDED	NONE	0.00	MD0194 FRANCIS SCOTT KEY HWY	2	8F	
				0.02	MD0853D NO NAME			

ROUTE NUMBER.....MD 194C
INVENTORY DIRECTION...EAST
NAME: NO NAME

SECONDARY R	RUR-LOCAL	UNDIVIDED	NONE	0.00	MD0194 FRANCIS SCOTT KEY HWY	2	8E	
				0.03	MD0853D NO NAME			

* A, B = UNIMPROVED; C = GRADED & DRAINED; D, E = SOIL, GRAVEL, STONE; F, G = LOW TYPE BITUMINOUS;
H, I = HIGH TYPE BITUMINOUS; J = CONCRETE; K = BRICK; L = BLOCK

STATE HIGHWAY ADMINISTRATION OF MARYLAND
HIGHWAY INFORMATION SERVICES DIVISION
DATA SUPPORT GROUP

STATE HIGHWAY LOCATION REFERENCE

ROUTE NUMBER.....MD 194D
INVENTORY DIRECTION...EAST
NAME: NO NAME

COUNTY-CARROLL
SHA DISTRICT.....7
DATE.....12/31/94

SYSTEM	FUNCTIONAL CLASS	HWY TYPE	ACCESS CTL	MILEPOINT	MILEPOINT DESCRIPTION	MARKED LANES	SURFACE WIDTH/TYP*	AADT
SECONDARY R	RUR-LOCAL	UNDIVID	NONE	0.00	MDO194 FRANCIS SCOTT KEY HWY	2	10E	
				0.02	MDO853E NO NAME			

ROUTE NUMBER.....MD 407
INVENTORY DIRECTION...NORTH
NAME: MARSTON RD

SECONDARY R	RUR-MAJOR COLLECTOR	UNDIVID	NONE	0.00	MDO031 NEW WINDSOR RD	2	22I	2,875
				1.73	CO0283 BOWERSOX RD			
				3.81	MDO027 RIDGE RD			

ROUTE NUMBER.....MD 482
INVENTORY DIRECTION...EAST
NAME: HAMPSTEAD MEXICO RD

SECONDARY R	RUR-MINOR ARTERIAL	UNDIVID	NONE	0.00	MDO027 MANCHESTER RD	2	24I	8,025
				0.11	MDO8520 OLD MANCHESTER RD			
				0.55	CO0450 LEISTERS CHURCH RD			
				0.55	MDO849 LEISTERS CHURCH RD			
				0.74		2	20I	
				2.43	CO0402 GORSUCH RD N			
				2.52	CO0150 CAPE HORN RD			
				3.82				
				3.90				
				4.62				9,425
				4.87				
				5.26		2	26I	
				5.26		3	35I	
				5.36	MDO482A R/R #CSX 832 024 L			
				5.36	STRUC #6037			
				5.41	FIRST ST	2	24I	
				5.41	MDO030 N MAIN ST			
				5.41	MU0020 FAIRMOUNT RD (AHEAD)			

* A, B = UNIMPROVED; C = GRADED & DRAINED; D, E = SOIL, GRAVEL, STONE; F, G = LOW TYPE BITUMINOUS;
H, I = HIGH TYPE BITUMINOUS; J = CONCRETE; K = BRICK; L = BLOCK

STATE HIGHWAY ADMINISTRATION OF MARYLAND
HIGHWAY INFORMATION SERVICES DIVISION
DATA SUPPORT GROUP

STATE HIGHWAY LOCATION REFERENCE

ROUTE NUMBER..... MD 482A
INVENTORY DIRECTION... EAST
NAME: FIRST ST

COUNTY-CARROLL
SHA DISTRICT..... 7
DATE..... 12/31/94

SYSTEM STATE	FUNCTIONAL CLASS	HWY TYPE	ACCESS CTL	MILEPOINT	MILEPOINT DESCRIPTION	MARKED LANES	SURFACE WIDTH/TYPE*	AADT
SECONDARY U	RUR-LOCAL	UNDIVIDED	NONE	0.00	MD0482 HAMPSTEAD MEXICO RD	2	30I	99
				0.04	OP0147 FIRST ST			

ROUTE NUMBER..... MD 496
INVENTORY DIRECTION... EAST
NAME: BACHMANS VALLEY RD

SECONDARY R	RUR-MAJOR COLLECTOR	UNDIVIDED	NONE	0.00	MD0097 LITTLESTOWN PIKE	2	20I	3,150
				0.76	STRUC #6040 BEAR BRANCH			
				3.03	STRUC #6039 BIG PIPE CREEK			
				3.06				1,950
				3.71	STRUC #6038 BIG PIPE CREEK			
				3.80	CO0112 BIXLER CHURCH RD			
				7.23	MD0030 HANOVER PIKE			

ROUTE NUMBER..... MD 526
INVENTORY DIRECTION... NORTH
NAME: PENNSYLVANIA AVE

MUNICIPAL U	URB-MINOR ARTERIAL	UNDIVIDED	NONE	0.00	MD0032 W MAIN ST	2	41I	7,575
				0.00	MU0010 ANCHOR ST (BACK)			
				0.16		2	40I	
SECONDARY				0.33	END MUNICIPAL MAINTENANCE			
				0.33	BEGIN STATE MAINTENANCE			
				0.44	MU0380 MONROE ST			
				0.69	MU0487 SULLIVAN AVE	2	48I	
				0.69	OUT CORP LMTS WESTMINSTER			
				0.82		2	37I	
				0.87		2	24I	
				0.90	MD0140 COLLEGE VIEW BLVD			
				0.90	MD0097 LITTLESTOWN PIKE (AHEAD)			
				0.90	STRUC #6041			

* A, B = UNIMPROVED; C = GRADED & DRAINED; D, E = SOIL, GRAVEL, STONE; F, G = LOW TYPE BITUMINOUS;
H, I = HIGH TYPE BITUMINOUS; J = CONCRETE; K = BRICK; L = BLOCK

STATE HIGHWAY ADMINISTRATION OF MARYLAND
HIGHWAY INFORMATION SERVICES DIVISION
DATA SUPPORT GROUP

STATE HIGHWAY LOCATION REFERENCE

ROUTE NUMBER. MD 668
INVENTORY DIRECTION. ... NORTH
NAME: NO NAME

COUNTY-CARROLL
SHA DISTRICT. 7
DATE. 12/31/94

SYSTEM	FUNCTIONAL CLASS	HWY TYPE	ACCESS CTL	MILEPOINT	MILEPOINT DESCRIPTION	MARKED LANES	SURFACE WIDTH/TYPE*	AADT
SECONDARY R	RUR-LOCAL	UNDIVIDED	NONE	0.00	CO0119 HARVEY YINGLING RD	2	24F	
				0.15	ROAD END			

ROUTE NUMBER. MD 800A
INVENTORY DIRECTION. ... EAST
NAME: NO NAME

SECONDARY R	RUR-LOCAL	UNDIVIDED	NONE	0.00	MD0084 CLEAR RIDGE RD	2	20I	
				0.05	ROAD END			

ROUTE NUMBER. MD 800B
INVENTORY DIRECTION. ... NORTH
NAME: NO NAME

SECONDARY R	RUR-LOCAL	UNDIVIDED	NONE	0.00	MD0075 GREEN VALLEY RD	2	20H	199
				0.20	MD0084 CLEAR RIDGE RD			

ROUTE NUMBER. MD 800C
INVENTORY DIRECTION. ... EAST
NAME: NO NAME

SECONDARY R	RUR-LOCAL	UNDIVIDED	NONE	0.00	ROAD END	2	15J	
				0.05	SPUR TO & FR MD 75			
				0.07	ROAD END			

ROUTE NUMBER. MD 800D
INVENTORY DIRECTION. ... EAST
NAME: NO NAME

SECONDARY R	RUR-LOCAL	UNDIVIDED	NONE	0.00	MD0075 GREEN VALLEY RD	2	20I	99
				0.04		2	18H	
				0.24		2	20I	
				0.35		2	22I	
				1.46		2	20I	

* A, B = UNIMPROVED; C = GRADED & DRAINED; D, E = SOIL, GRAVEL, STONE; F, G = LOW TYPE BITUMINOUS;
H, I = HIGH TYPE BITUMINOUS; J = CONCRETE; K = BRICK; L = BLOCK

STATE HIGHWAY ADMINISTRATION OF MARYLAND
HIGHWAY INFORMATION SERVICES DIVISION
DATA SUPPORT GROUP

STATE HIGHWAY LOCATION REFERENCE

ROUTE NUMBER..... MD 800D
INVENTORY DIRECTION... EAST
NAME: NO NAME

CONTINUED

COUNTY-CARROLL
SHA DISTRICT..... 7
DATE..... 12/31/94

SYSTEM	FUNCTIONAL CLASS	HWY TYPE	ACCESS CTL	MILEPOINT	MILEPOINT DESCRIPTION	MARKED LANES	SURFACE WIDTH/TYP*	AADT
SECONDARY R	RUR-LOCAL	UNDIVIDED	NONE	1.57 MD0075	GREEN VALLEY RD	2	20I	99

ROUTE NUMBER..... MD 800E
INVENTORY DIRECTION... EAST
NAME: NO NAME

SECONDARY R	RUR-LOCAL	UNDIVIDED	NONE	0.00 CO0228	STEM RD	2	20H	
				0.03	ROAD END			

ROUTE NUMBER..... MD 800F
INVENTORY DIRECTION... EAST
NAME: NO NAME

SECONDARY R	RUR-LOCAL	UNDIVIDED	NONE	0.00	ROAD END	2	10J	
				0.02 MD0075A	MD 75 SPUR			
				0.04	ROAD END			

ROUTE NUMBER..... MD 808A
INVENTORY DIRECTION... NORTH
NAME: S MAIN ST

SECONDARY U	RUR-MAJOR COLLECTOR	DIVIDED	NONE	0.29 MU0306	E RIDGEVILLE BLVD	2	30I	5,799
				0.29 MU0215	S MAIN ST (BACK)			
				0.29 MU0270	W RIDGEVILLE BLVD (FRED CO)			
		UNDIVIDED		0.43				
				0.48				
				1.06 MU0260	PARADISE AVE	2	24I	
				1.25				
NAME: N MAIN ST				1.37 MU0290	PROSPECT RD	2	36I	
				1.39				
				1.43		2	27I	
				1.81 MU0360	WATERSVILLE RD	2	24I	
R				2.19	OUT CORP LMTS MT AIRY			
				2.63 MD0027	RIDGE RD			

* A, B = UNIMPROVED; C = GRADED & DRAINED; D, E = SOIL, GRAVEL, STONE; F, G = LOW TYPE BITUMINOUS;
H, I = HIGH TYPE BITUMINOUS; J = CONCRETE; K = BRICK; L = BLOCK

STATE HIGHWAY ADMINISTRATION OF MARYLAND
HIGHWAY INFORMATION SERVICES DIVISION
DATA SUPPORT GROUP

STATE HIGHWAY LOCATION REFERENCE

ROUTE NUMBER..... MD 808B
INVENTORY DIRECTION... EAST
NAME: 'SPRING MILLS RD

COUNTY-CARROLL
SHA DISTRICT.....7
DATE..... 12/31/94

SYSTEM	FUNCTIONAL CLASS	HWY TYPE	ACCESS CTL	MILEPOINT	MILEPOINT DESCRIPTION	MARKED LANES	SURFACE WIDTH/TYPER*	AADT
SECONDARY R	RUR-LOCAL	UNDIVID	NONE	0.00	ROAD END	2	16J	
				0.06		2	16G	
				0.15		2	18G	
				0.23	MDO027 RIDGE RD			

ROUTE NUMBER..... MD 832
INVENTORY DIRECTION... EAST
NAME: OLD TANEYTOWN RD

SECONDARY R	RUR-LOCAL	UNDIVID	NONE	0.00	MDO140 TANEYTOWN PIKE/E BALTIMORE ST	2	241	1,075
				0.11		2	211	
				1.02	STRUC #6025 BIG PIPE CREEK			
				1.03		2	201	
				1.67	STRUC #6026 BEAR BRANCH			
				2.81	CO0065 MAYBERRY RD			
				2.87	CO0033 CLEARVIEW RD			
				3.13	MDO084 BAUST CHURCH RD			625
				3.86		2	221	
				4.15		2	211	
				5.66		2	281	
				5.77	CO0075 PLEASANT VALLEY RD			
				5.77	CO0249 FRIZELLBURG RD			
				5.80		2	221	
				5.86		2	211	
				7.23		2	221	
				7.67	MDO140 TANEYTOWN PIKE			

ROUTE NUMBER..... MD 833
INVENTORY DIRECTION... WEST
NAME: OLD BLACKROCK RD

SECONDARY R	RUR-LOCAL	UNDIVID	NONE	0.00	MDO088 BLACKROCK RD	2	221	2,099
				0.00	CO0430 LOWER BECKLEYSVILLE RD			
				0.77	IN CORP LMTS HAMPSTEAD			
				0.81		2	411	
				0.84	MDO030 N MAIN ST			

* A, B = UNIMPROVED; C = GRADED & DRAINED; D, E = SOIL, GRAVEL, STONE; F, G = LOW TYPE BITUMINOUS;
H, I = HIGH TYPE BITUMINOUS; J = CONCRETE; K = BRICK; L = BLOCK

STATE HIGHWAY ADMINISTRATION OF MARYLAND
HIGHWAY INFORMATION SERVICES DIVISION
DATA SUPPORT GROUP

STATE HIGHWAY LOCATION REFERENCE

ROUTE NUMBER..... MD 849
INVENTORY DIRECTION... EAST
NAME: LEISTERS CHURCH RD

COUNTY-CARROLL
SHA DISTRICT.....7
DATE..... 12/31/94

SYSTEM STATE	FUNCTIONAL CLASS	HWY TYPE	ACCESS CTL	MILEPOINT	MILEPOINT DESCRIPTION	MARKED LANES	SURFACE WIDTH/TYPE*	AADT
SECONDARY R	RUR-LOCAL	UNDIVIDED	NONE	0.00	MD0852G OLD MANCHESTER RD	2	20I	199
				0.28		2	24I	
				0.36	MD0482 HAMPSTEAD MEXICO RD			
				0.36	CO0450 LEISTERS CHURCH RD (AHEAD)			

ROUTE NUMBER..... MD 850C
INVENTORY DIRECTION... NORTH
NAME: NO NAME

SECONDARY R	RUR-LOCAL	UNDIVIDED	NONE	0.00	ROAD END	2	18J	
				0.18	STRUC #6042 TALBOT BRANCH			
				0.21	CO0275 FRANKLINVILLE RD			
				0.77	ROAD END			

ROUTE NUMBER..... MD 850D
INVENTORY DIRECTION... EAST
NAME: NO NAME

SECONDARY R	RUR-LOCAL	UNDIVIDED	NONE	0.00	FREDERICK CO/L	2	20I	199
				0.19	CO0274 ROOP RD			
				0.29	ROAD END			

ROUTE NUMBER..... MD 850E
INVENTORY DIRECTION... EAST
NAME: NO NAME

SECONDARY R	RUR-LOCAL	UNDIVIDED	NONE	0.00	ROAD END	2	20J	
				0.04		2	20I	
				0.78	MD0026 LIBERTY RD			

* A, B = UNIMPROVED; C = GRADED & DRAINED; D, E = SOIL, GRAVEL, STONE; F, G = LOW TYPE BITUMINOUS;
H, I = HIGH TYPE BITUMINOUS; J = CONCRETE; K = BRICK; L = BLOCK

STATE HIGHWAY ADMINISTRATION OF MARYLAND
HIGHWAY INFORMATION SERVICES DIVISION
DATA SUPPORT GROUP

STATE HIGHWAY LOCATION REFERENCE

ROUTE NUMBER.....MD 850F
INVENTORY DIRECTION...EAST
NAME: NO NAME

COUNTY-CARROLL
SHA DISTRICT.....7
DATE.....12/31/94

SYSTEM STATE....	FUNCTIONAL CLASS	HWY TYPE	ACCESS CTL	MILEPOINT	MILEPOINT DESCRIPTION	MARKED LANES	SURFACE WIDTH/TYPE*	AADT
SECONDARY R	RUR-LOCAL	UNDIVID	NONE	0.00	MDO026 LIBERTY RD	2	20I	
				0.63	ROAD END			

ROUTE NUMBER.....MD 850G
INVENTORY DIRECTION...EAST
NAME: NO NAME

SECONDARY R	RUR-LOCAL	UNDIVID	NONE	0.00	ROAD END	2	22I	
				0.46	CO0663 LINTON RD			
				0.93		2	12F	
				1.00	ROAD END			

ROUTE NUMBER.....MD 850H
INVENTORY DIRECTION...EAST
NAME: OLD LIBERTY RD WEST

SECONDARY R	RUR-LOCAL	UNDIVID	NONE	0.00	ROAD END	2	20J	
				0.03		2	20I	
				1.01	MDO097 OLD WASHINGTON RD			
				1.66		2	20F	
				1.71	ROAD END			

ROUTE NUMBER.....MD 850I
INVENTORY DIRECTION...EAST
NAME: NO NAME

SECONDARY R	RUR-LOCAL	UNDIVID	NONE	0.00	ROAD END	2	20J	
				0.07	MDO026A NO NAME			
				0.09	ROAD END			

* A, B = UNIMPROVED; C = GRADED & DRAINED; D, E = SOIL, GRAVEL, STONE; F, G = LOW TYPE BITUMINOUS;
H, I = HIGH TYPE BITUMINOUS; J = CONCRETE; K = BRICK; L = BLOCK

STATE HIGHWAY ADMINISTRATION OF MARYLAND
HIGHWAY INFORMATION SERVICES DIVISION
DATA SUPPORT GROUP

STATE HIGHWAY LOCATION REFERENCE

ROUTE NUMBER..... MD 850J
INVENTORY DIRECTION... EAST
NAME: NO NAME

COUNTY-CARROLL
SHA DISTRICT..... 7
DATE..... 12/31/94

SYSTEM STATE	FUNCTIONAL CLASS	HWY TYPE	ACCESS CTL	MILEPOINT	MILEPOINT DESCRIPTION	MARKED LANES	SURFACE WIDTH/TYPE*	AADT
SECONDARY R	RUR-LOCAL	UNDIVIDED	NONE	0.00	ROAD END	2	24I	
				0.06		2	20I	
				0.17	CO0555 SALEM BOTTOM RD			
				1.22	ROAD END			

ROUTE NUMBER..... MD 851
INVENTORY DIRECTION... NORTH
NAME: MAIN ST

SECONDARY U	URB-COLLECTOR	UNDIVIDED	NONE	0.00	HOWARD CO/L	2	25I	1,675
				0.00	STRUC #13018 PATAPSCO RIVER			
				0.06		2	28I	
				0.10	MU0247 SANDOSKY RD	2	42I	
				0.17		2	27I	
				0.20		2	26I	
				0.33	MU0270 SPOUT HILL RD	2	28I	
NAME: SPRINGFIELD AVE				0.33				
				0.49		2	29I	
				0.61		2	32I	
				0.70		2	24I	
	URB-LOCAL			0.75	MU0113 COOPER DR			
K	RUR-LOCAL			0.78	OUT CORP LMTS SYKESVILLE			
				1.18	MD0032A NO NAME			
				1.23	MD0032 SYKESVILLE RD			

ROUTE NUMBER..... MD 851A
INVENTORY DIRECTION... NORTH
NAME: NO NAME

SECONDARY R	URB-LOCAL	UNDIVIDED	NONE	0.00	ROAD END	2	15H	
				0.05	MD0032 SYKESVILLE RD			

* A, B = UNIMPROVED; C = GRADED & DRAINED; D, E = SOIL, GRAVEL, STONE; F, G = LOW TYPE BITUMINOUS;
H, I = HIGH TYPE BITUMINOUS; J = CONCRETE; K = BRICK; L = BLOCK

STATE HIGHWAY ADMINISTRATION OF MARYLAND
HIGHWAY INFORMATION SERVICES DIVISION
DATA SUPPORT GROUP

STATE HIGHWAY LOCATION REFERENCE

ROUTE NUMBER..... MD 851B
INVENTORY DIRECTION... NORTH
NAME: NO NAME

COUNTY-CARROLL
SHA DISTRICT..... 7
DATE..... 12/31/94

SYSTEM	FUNCTIONAL CLASS	HWY TYPE	ACCESS CTL	MILEPOINT	MILEPOINT DESCRIPTION	MARKED LANES	SURFACE WIDTH/TYPE*	AADT
SECONDARY R	URB-LOCAL	UNDIVIDED	NONE	0.00	ROAD END	2	20G	
				0.03	CHURCH ST			
				0.06	ROAD END			

ROUTE NUMBER..... MD 851C
INVENTORY DIRECTION... NORTH
NAME: NO NAME

SECONDARY R	URB-LOCAL	UNDIVIDED	NONE	0.00	ROAD END	2	22H	199
				0.13	THIRD AVE			

ROUTE NUMBER..... MD 852
INVENTORY DIRECTION... EAST
NAME: OLD NEW WINDSOR PIKE

SECONDARY R	RUR-LOCAL	UNDIVIDED	NONE	0.00	NEW WINDSOR RD	2	18I	599
				0.07	NO NAME	2	20I	
				3.17	STRUC #6006 LITTLE PIPE CREEK			
				3.72	NEW WINDSOR RD			

ROUTE NUMBER..... MD 852A
INVENTORY DIRECTION... NORTH
NAME: NO NAME

SECONDARY R	RUR-LOCAL	UNDIVIDED	NONE	0.00	ROAD END	2	12I	
				0.06		2	16I	
				0.07	MANCHESTER RD			

ROUTE NUMBER..... MD 852B
INVENTORY DIRECTION... NORTH
NAME: NO NAME

SECONDARY R	RUR-LOCAL	UNDIVIDED	NONE	0.00	ROAD END	2	16H	
				0.04	NO NAME			

* A, B = UNIMPROVED; C = GRADED & DRAINED; D, E = SOIL, GRAVEL, STONE; F, G = LOW TYPE BITUMINOUS;
H, I = HIGH TYPE BITUMINOUS; J = CONCRETE; K = BRICK; L = BLOCK

STATE HIGHWAY ADMINISTRATION OF MARYLAND
HIGHWAY INFORMATION SERVICES DIVISION
DATA SUPPORT GROUP

STATE HIGHWAY LOCATION REFERENCE

ROUTE NUMBER..... MD 852B
INVENTORY DIRECTION... NORTH
NAME: NO NAME

CONTINUED

COUNTY-CARROLL
SHA DISTRICT..... 7
DATE..... 12/31/94

SYSTEM	FUNCTIONAL CLASS	HWY TYPE	ACCESS CTL	MILEPOINT	MILEPOINT DESCRIPTION	MARKED LANES	SURFACE WIDTH/TYPE*	AADT
SECONDARY R	RUR-LOCAL	UNDIVIDED	NONE	0.07	ROAD END	2	16H	

ROUTE NUMBER..... MD 852C
INVENTORY DIRECTION... NORTH
NAME: MANCHESTER RD

SECONDARY R	RUR-LOCAL	UNDIVIDED	NONE	0.00	MD0027	MANCHESTER RD	2	14H
				0.11	MD0027C	NO NAME	2	18H
				0.36	MD0027D	NO NAME		
				0.48	MD0027E	NO NAME		
				0.57		ROAD END		

ROUTE NUMBER..... MD 852D
INVENTORY DIRECTION... EAST
NAME: WESTMINSTER ST

SECONDARY R	RUR-LOCAL	UNDIVIDED	NONE	0.00	MD0027	MANCHESTER RD	2	20I
	U			0.11		IN CORP LMTS MANCHESTER		
				0.31			2	22I
				0.38			2	26I
				0.46			2	30I
				0.49	MD0030	MAIN ST		
				0.49	MU0230	YORK ST (AHEAD)		

ROUTE NUMBER..... MD 852F
INVENTORY DIRECTION... NORTH
NAME: NO NAME

SECONDARY R	RUR-LOCAL	UNDIVIDED	NONE	0.00		ROAD END	2	18F
				0.12	MD0027A	RANDOM RIDGE RD		
				0.20		ROAD END		

* A, B = UNIMPROVED; C = GRADED & DRAINED; D, E = SOIL, GRAVEL, STONE; F, G = LOW TYPE BITUMINOUS;
H, I = HIGH TYPE BITUMINOUS; J = CONCRETE; K = BRICK; L = BLOCK

STATE HIGHWAY ADMINISTRATION OF MARYLAND
HIGHWAY INFORMATION SERVICES DIVISION
DATA SUPPORT GROUP

STATE HIGHWAY LOCATION REFERENCE

ROUTE NUMBER..... MD 852G
INVENTORY DIRECTION... NORTH
NAME: OLD MANCHESTER RD

COUNTY-CARROLL
SHA DISTRICT..... 7
DATE..... 12/31/94

SYSTEM	FUNCTIONAL CLASS	HWY TYPE	ACCESS CTL	MILEPOINT	MILEPOINT DESCRIPTION	MARKED LANES	SURFACE WIDTH/TYPE*	AADT
SECONDARY R	URB-LOCAL	UNDIVIDED	NONE	0.00	MD0027 MANCHESTER RD	2	22I	199
				0.06		2	20I	
	RUR-LOCAL			0.22	MD0852H NO NAME			
				0.34	STRUC #6004 CRANBERRY BRANCH			
				2.21	MD0482 HAMPSTEAD MEXICO RD			
				2.31	MD0849 LEISTERS CHURCH RD			
				2.70	MD0027 MANCHESTER RD			

ROUTE NUMBER..... MD 852H
INVENTORY DIRECTION... EAST
NAME: NO NAME

SECONDARY R	URB-LOCAL	UNDIVIDED	NONE	0.00	ROAD END	2	18H	
				0.17		2	20H	
				0.19	R/R #MDOT 831 692 L			
				0.22	STRUC #6005 WEST BRANCH			
				0.24	MD0852G OLD MANCHESTER RD			

ROUTE NUMBER..... MD 852I
INVENTORY DIRECTION... EAST
NAME: NO NAME

SECONDARY R	URB-LOCAL	UNDIVIDED	NONE	0.00	C00394 HAHN RD	2	24I	
				0.09	ROAD END			

ROUTE NUMBER..... MD 852J
INVENTORY DIRECTION... NORTH
NAME: MARTIN DR

SECONDARY R	RUR-LOCAL	UNDIVIDED	NONE	0.00	MD0027 MANCHESTER RD	2	17G	
				0.46	ROAD END			

* A, E = UNIMPROVED; C = GRADED & DRAINED; D, E = SOIL, GRAVEL, STONE; F, G = LOW TYPE BITUMINOUS;
H, I = HIGH TYPE BITUMINOUS; J = CONCRETE; K = BRICK; L = BLOCK

STATE HIGHWAY ADMINISTRATION OF MARYLAND
HIGHWAY INFORMATION SERVICES DIVISION
DATA SUPPORT GROUP

STATE HIGHWAY LOCATION REFERENCE

ROUTE NUMBER.....MD 852K
INVENTORY DIRECTION...EAST
NAME: STONE CHAPEL RD

COUNTY-CARROLL
SHA DISTRICT.....7
DATE.....12/31/94

SYSTEMSTATE....	FUNCTIONAL CLASS	HWY TYPE	ACCESS CTL	MILEPOINT	MILEPOINT DESCRIPTION	MARKED LANES	SURFACE WIDTH/TYPE*	AADT
SECONDARY R	URB-COLLECTOR	UNDIVIDED	NONE	0.00	MD0031 NEW WINDSOR RD	2	30I	2,334
	URB-LOCAL			0.01	CO0289 STONE CHAPEL RD	2	22I	675
NAME: NEW WINDSOR RD				0.68				
				1.32		2	20I	
U				1.38	IN CORP LMTS WESTMINSTER			
MUNICIPAL				1.56	END STATE MAINTENANCE			
				1.56	BEGIN MUNICIPAL MAINTENANCE			
				1.82		2	24I	
				2.02		2	25I	
				2.07		2	30I	
	URB-MINOR ARTERIAL			2.11	MU0210 W GREEN ST			
	URB-LOCAL	DIVIDED		2.17	MU0540 UNIONTOWN RD	2	36I	
				2.19	MD0032 W MAIN ST			

ROUTE NUMBER.....MD 852M
INVENTORY DIRECTION...EAST
NAME: NO NAME

SECONDARY U	RUR-LOCAL	UNDIVIDED	NONE	0.00	ROAD END	2	18G	
				0.20	MD0852 OLD NEW WINDSOR PIKE			

ROUTE NUMBER.....MD 853A
INVENTORY DIRECTION...NORTH
NAME: NO NAME

SECONDARY R	RUR-LOCAL	UNDIVIDED	NONE	0.00	ROAD END	2	16J	
				0.03	MD0194A NO NAME			
				0.12	ROAD END			

ROUTE NUMBER.....MD 853C
INVENTORY DIRECTION...NORTH
NAME: NO NAME

SECONDARY R	RUR-LOCAL	UNDIVIDED	NONE	0.00	ROAD END	2	18J	
				0.04	CO0054 STONE RD N			

* A, B = UNIMPROVED; C = GRADED & DRAINED; D, E = SOIL, GRAVEL, STONE; F, G = LOW TYPE BITUMINOUS;
H, I = HIGH TYPE BITUMINOUS; J = CONCRETE; K = BRICK; L = BLOCK

STATE HIGHWAY ADMINISTRATION OF MARYLAND
HIGHWAY INFORMATION SERVICES DIVISION
DATA SUPPORT GROUP

STATE HIGHWAY LOCATION REFERENCE

ROUTE NUMBER..... MD 853D
INVENTORY DIRECTION... NORTH
NAME: NO NAME

COUNTY-CARROLL
SHA DISTRICT..... 7
DATE..... 12/31/94

SYSTEM	FUNCTIONAL CLASS	HWY TYPE	ACCESS CTL	MILEPOINT	MILEPOINT DESCRIPTION	MARKED LANES	SURFACE WIDTH/TYPE*	AADT
SECONDARY R	RUR-LOCAL	UNDIVID	NONE	0.00	ROAD END	2	16J	
				0.10	MDO194C NO NAME			
				0.22	MDO194B NO NAME			
				0.36	ROAD END			

ROUTE NUMBER..... MD 853E
INVENTORY DIRECTION... NORTH
NAME: NO NAME

SECONDARY R	RUR-LOCAL	UNDIVID	NONE	0.00	ROAD END	2	16J	
				0.05	MDO194D NO NAME	2	18I	
				0.30		2	22G	
				0.36		2	18G	
				0.70		2	22G	
				0.75	CO0057 BROWN RD			

ROUTE NUMBER..... MD 854A
INVENTORY DIRECTION... NORTH
NAME: OLD WASHINGTON RD

SECONDARY R	RUR-LOCAL	UNDIVID	NONE	0.00	CO0553 BUSHEY RD	2	22H	299
				0.54		2	20H	
				1.05	STRUC #6063 LITTLE MORGAN RUN			
				1.08		2	20I	
				2.50		2	12H	
				2.54		2	12G	
				2.64	ROAD END			

ROUTE NUMBER..... MD 854B
INVENTORY DIRECTION... NORTH
NAME: OLD WASHINGTON RD

SECONDARY R	RUR-LOCAL	UNDIVID	NONE	0.00	CO0549 MULLER RD	2	15H	299
				0.30	STRUC #6043 MORGAN RUN			
				1.37	CO0285 NICODEMUS RD	2	16H	
				1.45		2	20H	

* A, B = UNIMPROVED; C = GRADED & DRAINED; D, E = SOIL, GRAVEL, STONE; F, G = LOW TYPE BITUMINOUS;
H, I = HIGH TYPE BITUMINOUS; J = CONCRETE; K = BRICK; L = BLOCK

STATE HIGHWAY ADMINISTRATION OF MARYLAND
HIGHWAY INFORMATION SERVICES DIVISION
DATA SUPPORT GROUP

STATE HIGHWAY LOCATION REFERENCE

ROUTE NUMBER.....MD 854B CONTINUED
INVENTORY DIRECTION...NORTH
NAME: OLD WASHINGTON RD

COUNTY-CARROLL
SHA DISTRICT.....7
DATE.....12/31/94

SYSTEM	FUNCTIONAL CLASS	HWY TYPE	ACCESS CTL	MILEPOINT	MILEPOINT DESCRIPTION	MARKED LANES	SURFACE WIDTH/TYPE*	AADT
SECONDARY R	RUR-MINOR COLLECTOR	UNDIVIDED	NONE	2.42	CO0555 SALEM BOTTOM RD	2	20H	299
				3.90		2	29I	
		DIVIDED		3.92		4	52I	
				3.93	MD0032 SYKESVILLE RD			

ROUTE NUMBER.....MD 879
INVENTORY DIRECTION...EAST
NAME: OLD GAMBER RD

SECONDARY R	RUR-LOCAL	UNDIVIDED	NONE	0.00	ROAD END	2	22I	
				0.17		2	34I	
				0.20	MD0091 GAMBER RD			

ROUTE NUMBER.....MD 879A
INVENTORY DIRECTION...EAST
NAME: NO NAME

SECONDARY R	RUR-LOCAL	UNDIVIDED	NONE	0.00	ROAD END	2	20I	
				0.02	MD0091A NO NAME			
				0.04		2	15J	
				0.11	ROAD END			

ROUTE NUMBER.....MD 879B
INVENTORY DIRECTION...NORTH
NAME: OLD GAMBER RD

SECONDARY R	RUR-LOCAL	UNDIVIDED	NONE	0.00	MD0091 GAMBER RD	2	21I	
				0.58	MD0091 GAMBER RD			

ROUTE NUMBER.....MD 879C
INVENTORY DIRECTION...EAST
NAME: NO NAME

SECONDARY R	RUR-LOCAL	UNDIVIDED	NONE	0.00	MD0091 GAMBER RD	2	20I	
-------------	-----------	-----------	------	------	------------------	---	-----	--

* A, B = UNIMPROVED; C = GRADED & DRAINED; D, E = SOIL, GRAVEL, STONE; F, G = LOW TYPE BITUMINOUS;
H, I = HIGH TYPE BITUMINOUS; J = CONCRETE; K = BRICK; L = BLOCK

STATE HIGHWAY ADMINISTRATION OF MARYLAND
HIGHWAY INFORMATION SERVICES DIVISION
DATA SUPPORT GROUP

STATE HIGHWAY LOCATION REFERENCE

ROUTE NUMBER..... MD 879C CONTINUED
INVENTORY DIRECTION... EAST
NAME: NO NAME

COUNTY-CARROLL
SHA DISTRICT..... 7
DATE..... 12/31/94

SYSTEM	FUNCTIONAL CLASS	HWY TYPE	ACCESS CTL	MILEPOINT	MILEPOINT DESCRIPTION	MARKED LANES	SURFACE WIDTH/TYPE*	AADT
SECONDARY R	RUR-LOCAL	UNDIVID	NONE	0.06	ROAD END	2	20I	

ROUTE NUMBER..... MD 879D
INVENTORY DIRECTION... NORTH
NAME: NO NAME

SECONDARY R	RUR-LOCAL	UNDIVID	NONE	0.00	MD0091 GAMBER RD	2	20I	99
				0.30		2	24I	
				0.34	MD0140 BALTIMORE BLVD			
				0.36		2	20I	
				0.91	MD0091 EMORY RD			

ROUTE NUMBER..... MD 879E
INVENTORY DIRECTION... EAST
NAME: NO NAME

SECONDARY R	RUR-LOCAL	UNDIVID	NONE	0.00	ROAD END	2	20I	
				0.01	R/R #CSX 831 668 K			
				0.17	MD0091 EMORY RD			

ROUTE NUMBER..... MD 904
INVENTORY DIRECTION... NORTH
NAME: NELSON RD

SECONDARY R	RUR-LOCAL	UNDIVID	NONE	0.00	MD0032 SYKESVILLE RD	2	19H	
				0.58	ROAD END			

ROUTE NUMBER..... MD 904A
INVENTORY DIRECTION... NORTH
NAME: BEN ROSE LA

SECONDARY R	RUR-LOCAL	UNDIVID	NONE	0.00	CO0619 JIM BOWERS RD	2	18H	
				0.66	ROAD END			

* A, B = UNIMPROVED; C = GRADED & DRAINED; D, E = SOIL, GRAVEL, STONE; F, G = LOW TYPE BITUMINOUS;
H, I = HIGH TYPE BITUMINOUS; J = CONCRETE; K = BRICK; L = BLOCK

STATE HIGHWAY ADMINISTRATION OF MARYLAND
HIGHWAY INFORMATION SERVICES DIVISION
DATA SUPPORT GROUP


STATE HIGHWAY LOCATION REFERENCE

ROUTE NUMBER.....MD 904D
INVENTORY DIRECTION...NORTH
NAME RUNNYMEDE RD

COUNTY-CARROLL
SHA DISTRICT.....7
DATE.....12/31/94

SYSTEMSTATE....	FUNCTIONAL CLASS	HWY TYPE	ACCESS CTL	MILEPOINT	MILEPOINT DESCRIPTION	MARKED LANES	SURFACE WIDTH/TYPE*	AADT
SECONDARY R	RUR-LOCAL	UNDIVIDED	NONE	0.00 0.63	C00062 BEAR RUN RD ROAD END	2	181	

* A, B = UNIMPROVED; C = GRADED & DRAINED; D, E = SOIL, GRAVEL, STONE; F, G = LOW TYPE BITUMINOUS;
H, I = HIGH TYPE BITUMINOUS; J = CONCRETE; K = BRICK; L = BLOCK

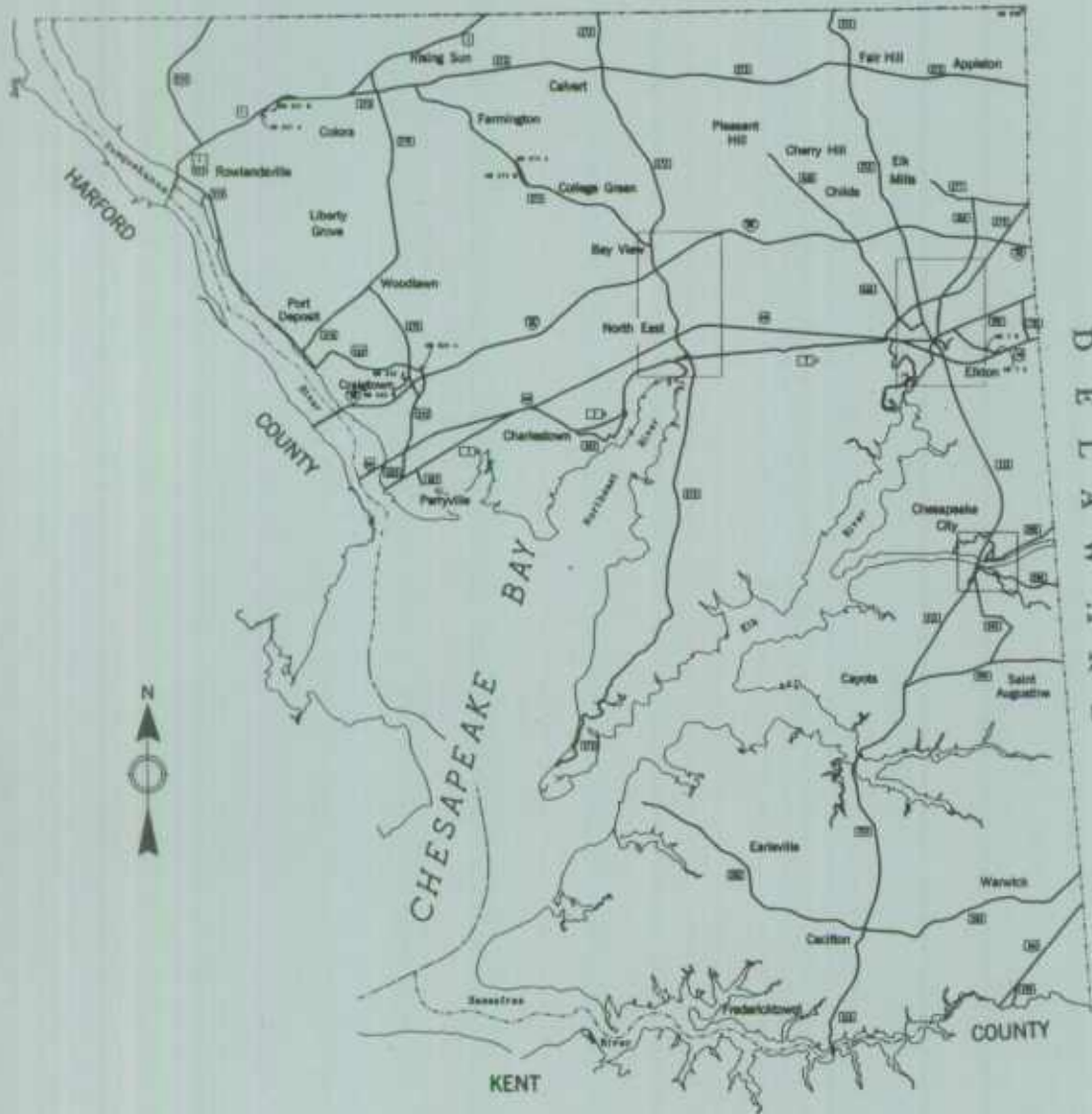


1995

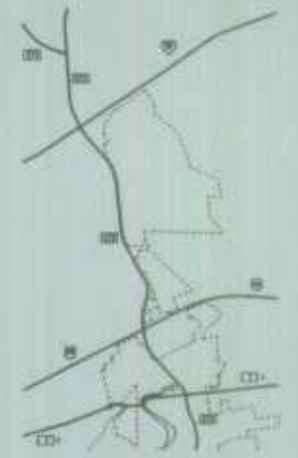
HIGHWAY LOCATION REFERENCE

**CECIL
COUNTY**

P E N N S Y L V A N I A



Elkton



North East



Chesapeake City


CECIL COUNTY

JUNE 1995

ROUTE ALERT LIST

CECIL COUNTY

IS 95	-	Reconstruction
MD 222A	-	New, MDTA access road
MD 222B	-	New, MDTA access road
US 222	-	Reconstruction



STATE HIGHWAY ADMINISTRATION OF MARYLAND
HIGHWAY INFORMATION SERVICES DIVISION
DATA SUPPORT GROUP

STATE HIGHWAY LOCATION REFERENCE

ROUTE NUMBER..... US 1
INVENTORY DIRECTION... NORTH
NAME: CONOWINGO RD

COUNTY-CECIL
SHA DISTRICT..... 2
DATE..... 12/31/94

SYSTEM	STATE	FUNCTIONAL CLASS	HWY TYPE	ACCESS CTL	MILEPOINT	MILEPOINT DESCRIPTION	MARKED LANES	SURFACE WIDTH/TYP*	AADT
PRIMARY	K	RUR-OTHER PRIN ART	UNDIVIDED	NONE	0.00	HARFORD CO/L	2	28J	7,775
					0.00	STRUC #12001 SUSQUEHANNA RIVER			
					0.45	US0222 MAIN ST	2	26I	
					0.47	R/R #CR 517 649 T			
					0.47	STRUC #7005			
					0.53		3	36I	
					1.06		2	24I	
					1.33		3	36I	
					1.43	US0222 ROCK SPRINGS RD			8,275
					1.50		2	24I	
					2.70	STRUC #7004 OCTORARO CREEK			
					3.04	MD0591A COLORA RD			
					3.58	STRUC #7003 OCTORARO CREEK			
					4.10	MD0591B PORTERS BRIDGE RD			
			PART		5.20	MD0273 RISING SUN FAIRHILL RD			3,375
NAME: RISING SUN BYPASS					5.41				
					5.42		2	25I	
					6.10	MD0276 JACOB TOME MEMORIAL HWY			5,375
					6.45	STRUC #7002 STONE RUN			
					7.14	CO0402 MOUNT ST			
					7.55	STRUC #7001 STONE RUN			
					9.23	PENNSYLVANIA ST/L			

ROUTE NUMBER..... MD 7B
INVENTORY DIRECTION... NORTH
NAME: BROAD ST

MUNICIPAL	U	RUR-LOCAL	UNDIVIDED	NONE	0.00	ROAD END	2	28I	1,475
					0.13	SERVICE RD	2	40I	
		RUR-MINOR COLLECTOR			0.22	MU0260 SUSQUEHANNA AVE			
					0.23		2	30I	
					0.28	R/R #CR 517 633 W			
					0.35		2	32I	
SECONDARY		RUR-MAJOR COLLECTOR			0.45	MD0222 AIKEN AVE	2	22I	
NAME: PHILADELPHIA RD					0.45				
					0.45	END MUNICIPAL MAINTENANCE			
					0.45	BEGIN STATE MAINTENANCE			
					0.71	STRUC #7006 MILL CREEK			
					0.84	MD0327 NO NAME			

* A, B = UNIMPROVED; C = GRADED & DRAINED; D, E = SOIL, GRAVEL, STONE; F, G = LOW TYPE BITUMINOUS;
H, I = HIGH TYPE BITUMINOUS; J = CONCRETE; K = BRICK; L = BLOCK

STATE HIGHWAY ADMINISTRATION OF MARYLAND
HIGHWAY INFORMATION SERVICES DIVISION
DATA SUPPORT GROUP

STATE HIGHWAY LOCATION REFERENCE

ROUTE NUMBER.....MD 7B CONTINUED
INVENTORY DIRECTION...NORTH
NAME: PHILADELPHIA RD

COUNTY-CECIL
SHA DISTRICT.....2
DATE.....12/31/94

SYSTEM	FUNCTIONAL CLASS	HWY TYPE	ACCESS CTL	MILEPOINT	MILEPOINT DESCRIPTION	MARKED LANES	SURFACE WIDTH/TYPE*	AADT
SECONDARY R	RUR-MAJOR COLLECTOR	UNDIVIDED	NONE	1.19	OUT CORP LMTS PERRYVILLE	2	22I	1,475
				2.69	CO0102 JACKSON STATION RD			
				2.92	STRUC #7007 PRINCIPIO CREEK			
				3.56	US0040 PULASKI HWY			

ROUTE NUMBER.....MD 7C
INVENTORY DIRECTION...NORTH
NAME: PHILADELPHIA RD

SECONDARY R	RUR-MAJOR COLLECTOR	UNDIVIDED	NONE	0.00	US0040 PULASKI HWY	2	22I	1,175
				1.23	MDO267 BALTIMORE ST			3,925
				1.27	IN CORP LMTS CHARLESTOWN			
				2.16	OUT CORP LMTS CHARLESTOWN			
				2.55	MDO267 BLADEN ST			
				4.31	STRUC #7008 STONY RUN			
				4.41	R/R #ATK 530 731 T			
				4.55	IN CORP LMTS NORTH EAST	2	21I	
				4.55				
				4.60	STRUC #7009 NORTH EAST CREEK			
				4.81		2	20I	
				4.87	MD 272 (SB/L) MAIN ST	2	33I	
				4.94	MDO272 MAULDIN ST	2	20I	4,150
				5.10	OUT CORP LMTS NORTH EAST	2	22I	
				5.10				
				5.23	CO0167 MECHANICS VALLEY RD	2	21I	
				7.28	R/R #ATK 530 736 C			
				7.28	STRUC #7010			
				7.79	STRUC #7011 MILL CREEK			
				9.30	CO0204 QLD ELK NECK RD			
				9.65		2	22I	
				9.69		3	36I	
				9.73	MDO279 NEWARK AVE (AHEAD)			
				9.73	US0040 PULASKI HWY			
	URB-MINOR ARTERIAL							

* A, B = UNIMPROVED; C = GRADED & DRAINED; D, E = SOIL, GRAVEL, STONE; F, G = LOW TYPE BITUMINOUS;
H, I = HIGH TYPE BITUMINOUS; J = CONCRETE; K = BRICK; L = BLOCK

STATE HIGHWAY ADMINISTRATION OF MARYLAND
HIGHWAY INFORMATION SERVICES DIVISION
DATA SUPPORT GROUP

STATE HIGHWAY LOCATION REFERENCE

ROUTE NUMBER.....MD 7D
INVENTORY DIRECTION...NORTH
NAME: DELAWARE AVE

COUNTY-CECIL
SHA DISTRICT.....2
DATE.....12/31/94

SYSTEM	FUNCTIONAL CLASS	HWY TYPE	ACCESS CTL	MILEPOINT	MILEPOINT DESCRIPTION	MARKED LANES	SURFACE WIDTH/TYPE*	AADT
SECONDARY R	URB-MINOR ARTERIAL	UNDIVIDED	NONE	0.00	US0040 PULASKI HWY	2	22I	7,550
				0.04	MD0007E NO NAME			
				0.14		2	24I	
				0.61				
				0.62	MU0575 IN CORP LMTS ELKTON			
				0.64	WHITE HALL RD			
				0.64	OUT CORP LMTS ELKTON			
				0.90	IN CORP LMTS ELKTON			
				0.90				
				1.12	STRUC #7012 BIG ELK CREEK			
				1.19	MU0320 HOWARD ST			
				1.25	MD0281 E MAIN ST	2	42I	
				1.28	MU0370 LOCUST LA			
				1.50		2	36I	
				1.60		2	32I	
				1.65	MD0268 NORTH ST	2	48I	
				1.65				
				1.71		2	32I	
				1.85	MD0213 BRIDGE ST	2	41I	6,750
				2.06		2	36I	
				2.18	MU0360 LANDING LA	2	42I	
				2.23		2	36I	
				2.41		2	26I	
				2.50		2	24J	
				2.55	ROAD END			

ROUTE NUMBER.....MD 7E
INVENTORY DIRECTION...NORTH
NAME: NO NAME

SECONDARY R	URB-LOCAL	UNDIVIDED	NONE	0.00	US0040 PULASKI HWY	1	12I	
				0.09	MD0007D DELAWARE AVE			

ROUTE NUMBER.....US 40
INVENTORY DIRECTION...EAST
NAME: PULASKI HWY

SECONDARY R	RUR-MINOR ARTERIAL	UNDIVIDED	NONE	0.00	HARFORD CO/L	4	48J	22,054
				0.00	STRUC #H Z040 SUSQUEHANNA RIVER			

* A, B = UNIMPROVED; C = GRADED & DRAINED; D, E = SOIL, GRAVEL, STONE; F, G = LOW TYPE BITUMINOUS;
H, I = HIGH TYPE BITUMINOUS; J = CONCRETE; K = BRICK; L = BLOCK

STATE HIGHWAY ADMINISTRATION OF MARYLAND
HIGHWAY INFORMATION SERVICES DIVISION
DATA SUPPORT GROUP

STATE HIGHWAY LOCATION REFERENCE

ROUTE NUMBER.....US 40 CONTINUED
INVENTORY DIRECTION...EAST
NAME: PULASKI HWY

COUNTY-CECIL
SHA DISTRICT.....2
DATE.....12/31/94

SYSTEM STATE	FUNCTIONAL CLASS	HWY TYPE	ACCESS CTL	MILEPOINT	MILEPOINT DESCRIPTION	MARKED LANES	SURFACE WIDTH/TYPE*	AADT
SECONDARY U	RUR-MINOR ARTERIAL	UNDIVIDED	NONE	0.58	IN CORP LMTS PERRYVILLE	4	48J	22,054
				0.63	R/R #CR 530 166 S			
				0.71	MU0260 SUSQUEHANNA RD			
				0.78	R/R #CR 517 635 K			
				0.87	R/R #CSX 141 517 P	4	48I	
		DIVIDED		0.89		7	133J	
				0.99	TOLL PLAZA (4 N/B TOLL LANES)			
				1.07		5	60J	
				1.16		4	48I	
				1.18	END TOLL MAINTENANCE			
				1.18	BEGIN STATE MAINTENANCE			15,725
				1.18	US0222 PERRYVILLE RD			
				1.18	MD0222 AIKEN AVE			
R				1.73	OUT CORP LMTS PERRYVILLE			
				3.15	CO0102 JACKSON STATION RD			
				3.42	STRUC #7014 PRINCIPIO CREEK			
				3.95	MD0007B PHILADELPHIA RD			
				4.42	MD0007C PHILADELPHIA RD			
				7.93	STRUC #7015 STONY RUN			
				8.30	MD0272 NORTH EAST RD/MAULDIN AVE			24,975
				8.84	STRUC #7016 BIG NORTH EAST CREEK			
				8.95	STRUC #7017 LITTLE NORTH EAST CREEK			
				9.19	CD0167 MECHANICS VALLEY RD			
				13.02	CO0204 OLD ELK NECK RD			
	URB-OTHER PRIN ART			13.40	MD0007C PHILADELPHIA RD			32,650
				13.40	MD0279 NEWARK AVE			
U				13.59	IN CORP LMTS ELKTON			
				13.59	STRUC #7018 LITTLE ELK CREEK			
				13.71	R/R #CR 530 706 D			
				13.71	STRUC #7019			
				14.20	MU0360 LANDING LA			
				14.54	STRUC #7021 BIG ELK CREEK			
				14.88	MD0213 BRIDGE ST			30,450
				15.32	MU0575 WHITE HALL RD			
				15.32	CO0211 WHITE HALL RD			
R				15.71	OUT CORP LMTS ELKTON			
				16.22	MD0007D DELAWARE AVE			20,450
				16.27	MD0007E NO NAME			
U				17.03	IN CORP LMTS ELKTON			
				17.05	MD0781 DELANCY RD			
				17.28	DELAWARE ST/L			

* A, B = UNIMPROVED; C = GRADED & DRAINED; D, E = SOIL, GRAVEL, STONE; F, G = LOW TYPE BITUMINOUS;
H, I = HIGH TYPE BITUMINOUS; J = CONCRETE; K = BRICK; L = BLOCK

STATE HIGHWAY ADMINISTRATION OF MARYLAND
HIGHWAY INFORMATION SERVICES DIVISION
DATA SUPPORT GROUP

PAGE..... 5

STATE HIGHWAY LOCATION REFERENCE

ROUTE NUMBER..... IS 95
INVENTORY DIRECTION... NORTH
NAME: J.F K MEMORIAL HWY

COUNTY-CECIL
SHA DISTRICT..... 2
DATE..... 12/31/94

SYSTEM	STATE	FUNCTIONAL CLASS	HWY TYPE	ACCESS CTL	MILEPOINT	MILEPOINT DESCRIPTION	MARKED LANES	SURFACE WIDTH/TYPE*	AADT
PRIMARY	R	RUR-INTERSTATE	DIVIDED	FULL	0.00	HARFORD CO/L	6	80J	65,080
					0.00	STRUC #H X907 SUSQUEHANNA RIVER			
					0.00	TOLL MAINTENANCE			
					0.30	R/R #CR 317 638 F			
					0.55				
					0.96	INTERSTATE MILE MARKER 92.0	6	72I	
					1.45	CO0890 FRENCHTOWN RD			
					1.45	STRUC #CEX925			
					1.68				
					1.82		6	135I	
					1.96		6	135J	
					1.96	TOLL PLAZA (12 N/B TOLL LANES)			
					1.99		6	135I	
					2.10		6	72I	
					2.12				
					2.40	US0222 IN CORP LMTS PERRYVILLE			
					2.40	PERRYVILLE RD/BAINBRIDGE RD			
					2.40	STRUC #CEX934			55,300
					2.40	EXIT #93			
					2.40	OUT CORP LMTS PERRYVILLE			
					2.75	MDO824A BLYTHEDALE RD			
					2.75	STRUC #CEX938			
					2.96	INTERSTATE MILE MARKER 94.0			
					4.00	INTERSTATE MILE MARKER 95.0			
					4.22	CO0101 WINCH RD			
					4.22	STRUC #CEX952			
					4.58	STRUC #CEX954 PRINCIPIO CREEK			
					4.91	CO0087 BELVIDERE RD			
					4.91	STRUC #CEX960			
					5.01	INTERSTATE MILE MARKER 96.0			
					5.98	INTERSTATE MILE MARKER 97.0			
					6.87	CO0079 RED TOAD RD			
					6.87	STRUC #CEX979			
					6.97	INTERSTATE MILE MARKER 98.0			
					7.89	STRUC #CEX990 STONY RUN CREEK			
					7.98	INTERSTATE MILE MARKER 99.0			
					8.14	STRUC #CEX992 STONY RUN CREEK			
					8.99	INTERSTATE MILE MARKER 100.0			
					9.00	MDO272 NORTH EAST RD			
					9.00	STRUC #CEXA00			
					9.00	EXIT #100			
					9.59	STRUC #CEXA06 NORTH EAST CREEK			
					9.98	INTERSTATE MILE MARKER 101.0			
					10.08	CO0160 BOUCHELLE RD			

* A, B = UNIMPROVED; C = GRADED & DRAINED; D, E = SOIL, GRAVEL, STONE; F, G = LOW TYPE BITUMINOUS;
H, I = HIGH TYPE BITUMINOUS; J = CONCRETE; K = BRICK; L = BLOCK

PAGE..... 5

STATE HIGHWAY ADMINISTRATION OF MARYLAND
HIGHWAY INFORMATION SERVICES DIVISION
DATA SUPPORT GROUP

STATE HIGHWAY LOCATION REFERENCE

ROUTE NUMBER..... IS 95 CONTINUED
INVENTORY DIRECTION... NORTH
NAME: J F K MEMORIAL HWY

COUNTY-CECIL
SHA DISTRICT.....2
DATE..... 12/31/94

SYSTEM	FUNCTIONAL CLASS	HWY TYPE	ACCESS CTL	MILEPOINT	MILEPOINT DESCRIPTION	MARKED LANES	SURFACE WIDTH/TYPE*	AADT
PRIMARY	R	RUR-INTERSTATE	DIVIDED FULL	10.08	STRUC #CEXA11	6	72I	55,300
				10.53	STRUC #CEXA15 NORTH EAST CREEK			
				11.02	INTERSTATE MILE MARKER 102.0			
				11.74	CO0410 UNION CHURCH RD			
				11.74	STRUC #CEXA27			
				12.00	INTERSTATE MILE MARKER 103.0			
				12.55	STRUC #CEXA34 LAUREL RUN			
				12.81	CO0523 DEAVER RD			
				12.81	STRUC #CEXA38			
				13.00	INTERSTATE MILE MARKER 104.0			
				13.75	R/R #CSX 140 779 T			
				13.75	STRUC #CEXA47			
				14.03	INTERSTATE MILE MARKER 105.0			
				14.18	MD0545 BLUE BALL RD			
				14.18	STRUC #CEXA51			
				14.66	STRUC #CEXA55 GRAVELLY RUN			
				15.04	INTERSTATE MILE MARKER 106.0			
				15.25	MD0213 SINGERLY RD			
				15.25	STRUC #CEXA62			
				15.40	STRUC #CEXA63 DOGWOOD RUN			
				15.92	INTERSTATE MILE MARKER 107.0			
				16.62	STRUC #CEXA78 BIG ELK CREEK			
				16.83	INTERSTATE MILE MARKER 108.0			
		URB-INTERSTATE		17.16	MD0316 APPLETON RD			
				17.16	STRUC #CEXA83			
				17.72	MD0279 ELKTON NEWARK RD			64,200
				17.72	STRUC #CEXA89			
				17.72	EXIT #109			
				17.80	INTERSTATE MILE MARKER 109.0			
				17.99	R/R #ATK 530 764 F			
				17.99	STRUC #CEXA92			
				18.50	DELAWARE ST/L			

ROUTE NUMBER..... MD 213
INVENTORY DIRECTION... NORTH
NAME: AUGUSTINE HERMAN HWY

PRIMARY	R	RUR-MINOR ARTERIAL	UNDIVIDED NONE	0.00	KENT CO/L	2	24I	5,239
				0.00	STRUC #14006 SASSAFRAS RIVER			
				2.51	IN CORP LMTS CECILTON			
				2.51				

* A, B = UNIMPROVED; C = GRADED & DRAINED; D, E = SOIL, GRAVEL, STONE; F, G = LOW TYPE BITUMINOUS;
H, I = HIGH TYPE BITUMINOUS; J = CONCRETE; K = BRICK; L = BLOCK

STATE HIGHWAY ADMINISTRATION OF MARYLAND
HIGHWAY INFORMATION SERVICES DIVISION
DATA SUPPORT GROUP

STATE HIGHWAY LOCATION REFERENCE

ROUTE NUMBER..... MD 213 CONTINUED
INVENTORY DIRECTION... NORTH
NAME: BOHEMIA AVE

COUNTY-CECIL
SHA DISTRICT..... 2
DATE..... 12/31/94

SYSTEM	STATE	FUNCTIONAL CLASS	HWY TYPE	ACCESS CTL	MILEPOINT	MILEPOINT DESCRIPTION	MARKED LANES	SURFACE WIDTH/TYPE*	AADT
PRIMARY	U	RUR-MINOR ARTERIAL	UNDIVIDED	NONE	2.76		2	30I	5,239
					3.04	MD0282 MAIN ST			
					3.08		2	26I	
					3.17		2	24I	
	R				3.57	OUT CORP LMTS CECILTON			
NAME:		AUGUSTINE HERMAN HWY			3.57				
					7.01	CO0295 GLEBE RD			
					7.19	STRUC #7025 BOHEMIA RIVER			
					9.49	CO0291 TOWN POINT RD			9,452
					9.49	MD0310 CAYOTS CORNER RD			
					11.82	CO0284 RANDALIA RD			
					12.47	MD0537C NO NAME			
					12.47	MD0213A NO NAME			
	U				12.53	IN CORP LMTS CHESAPEAKE CITY			11,750
					12.58		2	25J	
					12.61	MD0537D NO NAME			
					13.00	STRUCT OVER C&D CANAL			
	R				13.17	OUT CORP LMTS CHESAPEAKE CITY			
					13.33		2	24I	
			DIVIDED		13.47		2	26I	
			UNDIVIDED		13.58	MD0285 LOCK ST			
					13.72		2	24I	
					13.75	STRUC #7024 LONG CREEK			
					14.95	CO0276 ELK FOREST RD			
					16.18	STRUC #7023 PERCH CREEK			
		URB-OTHER PRIN ART			17.03	CO0267 FRENCHTOWN RD			
					17.67	CO0211 WHITE HALL RD			15,075
			DIVIDED		18.14		2	25I	12,975
					18.17		2	24I	
					18.32	IN CORP LMTS ELKTON	2	22I	20,950
NAME:	U	BRIDGE ST			18.32				
			UNDIVIDED		18.32	US0040 PULASKI HWY			
					18.40		4	28I	
					18.56		4	44I	
					18.74		2	20I	
					18.75	STRUC #7052 ELK CREEK			
					18.79	MU0320 HOWARD ST			
					18.85	MD0007D MAIN ST	2	42I	13,150
					19.01	MU0300 HIGH ST	2	44I	
			DIVIDED		19.06		2	22J	
			UNDIVIDED		19.11		2	46J	
					19.17		2	24J	

* A, B = UNIMPROVED; C = GRADED & DRAINED; D, E = SOIL, GRAVEL, STONE; F, G = LOW TYPE BITUMINOUS;
H, I = HIGH TYPE BITUMINOUS; J = CONCRETE; K = BRICK; L = BLOCK

STATE HIGHWAY ADMINISTRATION OF MARYLAND
HIGHWAY INFORMATION SERVICES DIVISION
DATA SUPPORT GROUP

STATE HIGHWAY LOCATION REFERENCE

ROUTE NUMBER..... MD 213 CONTINUED
INVENTORY DIRECTION... NORTH
NAME: BRIDGE ST

COUNTY-CECIL
SHA DISTRICT..... 2
DATE..... 12/31/94

SYSTEM	STATE	FUNCTIONAL CLASS	HWY TYPE	ACCESS CTL	MILEPOINT	MILEPOINT DESCRIPTION	MARKED LANES	SURFACE WIDTH/TYPE*	AADT
PRIMARY	U	URB-OTHER PRIN ART	UNDIVID	NONE	19.19	R/R #ATK 530 759 J	2	24J	13,150
					19.19	STRUC #7051			
					19.32	MD0545 ELKTON BLVD	2	24I	7,275
					19.71				
SECONDARY					19.76	MD0279 NEWARK AVE	2	43I	
					19.87	OUT CORP LMTS ELKTON	2	24I	6,675
NAME: SINGERLY RD					19.87				
		RUR-MINOR ARTERIAL			20.36	CO0187 DOGWOOD RD			
					21.21				
					21.72	IS0095 J F K MEMORIAL HWY			4,925
					21.72	STRUC #CEXA62			
					21.88	R/R #CSX 140 776 X			
					21.88	STRUC #7050			
					22.04				
					23.03	CO0162 LEEDS RD			4,375
					23.03	CO0181 ELK MILLS RD			
		RUR-MAJOR COLLECTOR			25.94	MD0273 NEWARK RD	2	22I	2,375
NAME: LEWISVILLE RD					25.94				
					27.48	PENNSYLVANIA ST/L			

ROUTE NUMBER..... MD 213A
INVENTORY DIRECTION... EAST
NAME: NO NAME

SECONDARY R		RUR-LOCAL	DIVIDED	NONE	0.00	MD0537D NO NAME	2	45I	99
					0.03				
					0.05	MD0213 AUGUSTINE HERMAN HWY	2	34I	

ROUTE NUMBER..... MD 222
INVENTORY DIRECTION... NORTH
NAME: AIKEN AVE

SECONDARY U		RUR-MAJOR COLLECTOR	UNDIVID	NONE	0.00	MD0007B PHILADELPHIA AVE	2	26I	9,375
					0.02		2	24I	
			DIVIDED		0.05				
			UNDIVID		0.60				
					0.67	US0222 PERRYVILLE RD (AHEAD)	2	44I	
					0.67	US0040 PULASKI HWY			

* A, B = UNIMPROVED; C = GRADED & DRAINED; D, E = SOIL, GRAVEL, STONE; F, G = LOW TYPE BITUMINOUS;
H, I = HIGH TYPE BITUMINOUS; J = CONCRETE; K = BRICK; L = BLOCK

STATE HIGHWAY ADMINISTRATION OF MARYLAND
HIGHWAY INFORMATION SERVICES DIVISION
DATA SUPPORT GROUP

STATE HIGHWAY LOCATION REFERENCE

ROUTE NUMBER..... MD 222A
INVENTORY DIRECTION... WEST
NAME: NO NAME

COUNTY-CECIL
SHA DISTRICT..... 2
DATE..... 12/31/94

SYSTEM STATE	FUNCTIONAL CLASS	HWY TYPE	ACCESS CTL	MILEPOINT	MILEPOINT DESCRIPTION	MARKED LANES	SURFACE WIDTH/TYPE*	AADT
SECONDARY U	RUR-LOCAL	DIVIDED	NONE	0.00	US0222 BAINBRIDGE RD	4	52I	
				0.00	TOLL MAINTENANCE			
				0.08	MD0222B TURNPIKE DR			
				0.09	ROAD END			

ROUTE NUMBER..... MD 222B
INVENTORY DIRECTION... SOUTH
NAME: TURNPIKE DR

SECONDARY U	RUR-LOCAL	UNDIVIDED	NONE	0.00	MD0222A NO NAME	2	24I	
				0.00	TOLL MAINTENANCE			
R				0.27	OUT CORP LMTS PERRYVILLE			
				0.33		2	36I	
				0.48		2	30I	
				0.59		2	24I	
				0.64	ROAD END			

ROUTE NUMBER..... US 222
INVENTORY DIRECTION... NORTH
NAME: PERRYVILLE RD

SECONDARY U	RUR-MINOR ARTERIAL	UNDIVIDED	NONE	0.00	MD0222 AIKEN AVE (BACK)	2	50I	13,575
				0.00	US0040 PULASKI HWY			
				0.14		2	28I	
				0.32	R/R #CSX 140 791 A			
R				0.32	STRUC #702B			
				0.65	OUT CORP LMTS PERRYVILLE			
				1.32		2	26I	
				1.35	MD0824A RESERVOIR RD			
				1.36		2	32I	
		PART		1.41		2	24I	
				1.73	IS0095 J F K MEMORIAL HWY			1,775
NAME: BAINBRIDGE RD				1.73				
				1.73	STRUC #CEX934			
				1.73	EXIT #93			
U				1.75	IN CORP LMTS PERRYVILLE			
		DIVIDED		1.80				
				1.92	MD0222A NO NAME			

* A, B = UNIMPROVED; C = GRADED & DRAINED; D, E = SOIL, GRAVEL, STONE; F, G = LOW TYPE BITUMINOUS;
H, I = HIGH TYPE BITUMINOUS; J = CONCRETE; K = BRICK; L = BLOCK

STATE HIGHWAY ADMINISTRATION OF MARYLAND
HIGHWAY INFORMATION SERVICES DIVISION
DATA SUPPORT GROUP

STATE HIGHWAY LOCATION REFERENCE

ROUTE NUMBER..... US 222 CONTINUED
INVENTORY DIRECTION... NORTH
NAME: BAINBRIDGE RD

COUNTY-CECIL
SHA DISTRICT..... 2
DATE..... 12/31/94

SYSTEM	FUNCTIONAL CLASS	HWY TYPE	ACCESS CTL	MILEPOINT	MILEPOINT DESCRIPTION	MARKED LANES	SURFACE WIDTH/TYPE*	AADT
SECONDARY R	RUR-MINOR ARTERIAL	DIVIDED	PART	2.10	OUT CORP LMTS PERRYVILLE	2	24I	1,775
U				2.14	IN CORP LMTS PERRYVILLE			
	RUR-MAJOR COLLECTOR	UNDIVIDED	NONE	2.18	MD0824A BLYTHE DALE RD	2	23I	
				2.18	MD0275 PERRYLAWN DR			
R				2.20	OUT CORP LMTS PERRYVILLE			
				2.76	CO0109 COKESBURY RD			
				4.08		2	36I	
				4.14		3	36I	
U				4.60	IN CORP LMTS PORT DEPOSIT			
NAME: S MAIN ST				4.60				
				4.75		2	36I	
				4.81		2	26I	
				4.86		2	22I	
				4.93		2	27I	
				5.18		2	24I	
	RUR-MINOR ARTERIAL			5.23	MD0276 CENTER ST	2	27I	1,275
NAME: N MAIN ST				5.23				
				5.53		2	22I	
				6.05	CO0713 GRANITE AVE	2	20I	
				6.07	STRUC #7027 ROCK RUN			
				6.14	R/R #CR 517 645 R			
				6.18		2	22I	
R				6.41	OUT CORP LMTS PORT DEPOSIT	2	20I	
NAME: CONOWINGO PORT DEPOSIT RD				6.41				
				9.81	STRUC #7026 OCTORARO CREEK			
				10.51		2	23I	
				10.69	US0001 CONOWINGO RD (AHEAD)			
	RUR-OTHER PRIN ART			11.67		2	24I	4,675
NAME: ROCK SPRINGS RD				11.67				
				11.67	US0001 CONOWINGO RD (BACK)			
				11.70		2	23I	
				13.34				
				15.28	PENNSYLVANIA ST/L			2,475

ROUTE NUMBER..... MD 267
INVENTORY DIRECTION... EAST
NAME: BALTIMORE ST

SECONDARY R	RUR-MINOR COLLECTOR	UNDIVIDED	NONE	0.00	MD0007C PHILADELPHIA RD	2	24I	2,075
				0.06	R/R #ATK 530 729 S			

* A, B = UNIMPROVED; C = GRADED & DRAINED; D, E = SOIL, GRAVEL, STONE; F, G = LOW TYPE BITUMINOUS;
H, I = HIGH TYPE BITUMINOUS; J = CONCRETE; K = BRICK; L = BLOCK

STATE HIGHWAY ADMINISTRATION OF MARYLAND
HIGHWAY INFORMATION SERVICES DIVISION
DATA SUPPORT GROUP

STATE HIGHWAY LOCATION REFERENCE

ROUTE NUMBER..... MD 267 CONTINUED
INVENTORY DIRECTION... EAST
NAME: BALTIMORE ST

COUNTY-CECIL
SHA DISTRICT..... 2
DATE..... 12/31/94

SYSTEM	FUNCTIONAL CLASS	HWY TYPE	ACCESS CTL	MILEPOINT	MILEPOINT DESCRIPTION	MARKED LANES	SURFACE WIDTH/TYPE*	AADT
SECONDARY R	RUR-MINOR COLLECTOR	UNDIVIDED	NONE	0.06	STRUC #7029	2	24I	2,075
U				0.19	IN CORP LMTS CHARLESTOWN			
				0.44	CO0117 CARPENTERS POINT RD	2	22I	
NAME: CECIL ST				0.82				
NAME: MARKET ST				0.93	STRUC #7030 NORTH EAST RIVER			
				1.12				
NAME: BLADEN ST				1.12				
R				1.56	OUT CORP LMTS CHARLESTOWN			
				1.78	R/R #ATK 530 730 L			
				1.78	STRUC #7031			
				1.90	MD0007C PHILADELPHIA RD			

ROUTE NUMBER..... MD 268
INVENTORY DIRECTION... NORTH
NAME: NORTH ST

SECONDARY U	URB-MINOR ARTERIAL	UNDIVIDED	NONE	0.00	MD0007D MAIN ST	2	42I	4,575
				0.11	MU0300 HIGH ST			
				0.23		2	43I	
				0.30	MD0727 OLD NORTH RD			
				0.31		2	30I	
				0.41		2	30J	
				0.44	R/R #ATK 530 762 S			
				0.44	STRUC #7049			
				0.46		2	30I	
				0.55		2	39I	
				0.56	MD0727A OLD NORTH RD			
				0.76		2	31I	
				0.82		2	48I	
		DIVIDED		0.92		3	51I	
				0.95	MD0279 NEWARK AVE			

ROUTE NUMBER..... MD 272
INVENTORY DIRECTION... NORTH
NAME: TURKEY POINT RD

SECONDARY R	RUR-MINOR COLLECTOR	UNDIVIDED	NONE	0.00	OP0168 OLD ELK NECK RD (BACK)	2	20I	2,000
	RUR-MAJOR COLLECTOR			2.38				

* A, B = UNIMPROVED; C = GRADED & DRAINED; D, E = SOIL, GRAVEL, STONE; F, G = LOW TYPE BITUMINOUS;
H, I = HIGH TYPE BITUMINOUS; J = CONCRETE; K = BRICK; L = BLOCK

STATE HIGHWAY ADMINISTRATION OF MARYLAND
HIGHWAY INFORMATION SERVICES DIVISION
DATA SUPPORT GROUP

STATE HIGHWAY LOCATION REFERENCE

ROUTE NUMBER.....MD 272
INVENTORY DIRECTION...NORTH
NAME: TURKEY POINT RD

CONTINUED

COUNTY-CECIL
SHA DISTRICT.....2
DATE.....12/31/94

SYSTEM	FUNCTIONAL CLASS	HWY TYPE	ACCESS CTL	MILEPOINT	MILEPOINT DESCRIPTION	MARKED LANES	SURFACE WIDTH/TYPE*	AADT
SECONDARY R	RUR-MINOR ARTERIAL	UNDIVID	NONE	5.37	CO0205 ELK RIVER LA	2	20I	2,000
				5.71		2	24I	
				6.99				1,600
				8.95	STRUC #7038 NORTH EAST RIVER			
		DIVIDED		10.84		3	40I	
				10.94	CO0196 IRISHTOWN RD	3	43I	12,825
				10.95	IN CORP LMTS NORTH EAST			
				10.95				
				11.00				
				11.19	STRUC #7062 NORTH EAST CREEK	4	43I	
				11.22		3	42I	
				11.29		3	48I	
				11.41		3	42I	
				11.60	MD0007C CECIL AVE	3	41I	11,025
				11.66		3	29I	
				11.70	STRUC #7063 NORTH EAST CREEK			
				11.74		2	34I	
		UNDIVID		11.80		2	24I	
				11.90	R/R #ATK 530 732 A			
				11.90	STRUC #7036			
				11.95	OUT CORP LMTS NORTH EAST			
				12.03		2	26I	
				12.17		4	48I	
				12.22	US0040 PULASKI HWY	3	36I	15,125
				12.22				
				12.30		2	36I	
				12.35		2	24I	
				12.75		2	28I	
				12.92	R/R #CSX 140 784 P			
				12.92	STRUC #7035			
				12.95		2	24I	
				13.99	IS0095 J F K MEMORIAL HWY			14,625
				13.99	STRUC #CEXA00			
				13.99	EXIT #100			
				14.60	MD0274 JOSEPH BIGGS MEMORIAL HWY			7,025
				15.22	STRUC #7034 NORTH EAST CREEK			
				17.28				7,625
		DIVIDED		18.25				
		UNDIVID		18.50				
		DIVIDED		19.26				
				19.35	MD0273 RISING SUN FAIRHILL RD	2	36I	6,025
				19.35				

NAME: CHROME RD

* A, B = UNIMPROVED; C = GRADED & DRAINED; D, E = SOIL, GRAVEL, STONE; F, G = LOW TYPE BITUMINOUS;
H, I = HIGH TYPE BITUMINOUS; J = CONCRETE; K = BRICK; L = BLOCK

STATE HIGHWAY ADMINISTRATION OF MARYLAND
HIGHWAY INFORMATION SERVICES DIVISION
DATA SUPPORT GROUP

STATE HIGHWAY LOCATION REFERENCE

ROUTE NUMBER..... MD 272 CONTINUED
INVENTORY DIRECTION... NORTH
NAME: CHROME RD

COUNTY-CECIL
SHA DISTRICT..... 2
DATE..... 12/31/94

SYSTEM	FUNCTIONAL CLASS	HWY TYPE	ACCESS CTL	MILEPOINT	MILEPOINT DESCRIPTION	MARKED LANES	SURFACE WIDTH/TYPE*	AADT
SECONDARY R	RUR-MAJOR COLLECTOR	UNDIVIDED	NONE	19.44		2	24I	6,025
		DIVIDED		20.58		3	36I	
				20.67	PENNSYLVANIA ST/L			

ROUTE NUMBER..... MD 273
INVENTORY DIRECTION... EAST
NAME: RISING SUN FAIRHILL RD

SECONDARY R	RUR-MINOR ARTERIAL	UNDIVIDED	NONE	0.00	US0001	CONDOWINGO RD	1	12I	5,475
				0.07			2	24I	
				0.82	MDO276	JACOB TOME MEMORIAL HWY			
				1.35		IN CORP LMTS RISING SUN			
				1.35					
				1.42			2	30I	
				1.66	MU0070	MOUNT ST	2	28I	
				1.76	MDO274	QUEEN ST	2	24I	
				1.82			2	28I	
				2.03		R/R #CECO 531 814 K	2	23I	
				2.12			2	28I	
				2.22			2	23I	
				2.28		OUT CORP LMTS RISING SUN			
				2.36			2	24I	
				2.67					
				5.14		STRUC #7040 NORTH EAST CREEK			
		DIVIDED		6.25			2	36I	
				6.32	MDO272	NORTH EAST RD/CHROME RD			6,425
		UNDIVIDED		6.41			2	24I	
				8.13		STRUC #7041 LITTLE NORTH EAST CREEK			
				8.88	CO0090	BLUE BALL RD			7,025
				11.35		STRUC #7042 LITTLE ELK CREEK			
				12.38	MDO213	LEWISVILLE RD/SINGERLY RD			7,425
				12.38					
				14.60		STRUC #7044 BIG ELK CREEK			
				15.31	CO0144	APPLETON RD			10,550
				16.03	CO0143	LITTLE EGYPT RD			
				16.74		DELAWARE ST/L			

* A, B = UNIMPROVED; C = GRADED & DRAINED; D, E = SOIL, GRAVEL, STONE; F, G = LOW TYPE BITUMINOUS;
H, I = HIGH TYPE BITUMINOUS; J = CONCRETE; K = BRICK; L = BLOCK

STATE HIGHWAY ADMINISTRATION OF MARYLAND
HIGHWAY INFORMATION SERVICES DIVISION
DATA SUPPORT GROUP

STATE HIGHWAY LOCATION REFERENCE

ROUTE NUMBER..... MD 274
INVENTORY DIRECTION... EAST
NAME: QUEEN ST

COUNTY-CECIL
SHA DISTRICT..... 2
DATE..... 12/31/94

SYSTEM	FUNCTIONAL CLASS	HWY TYPE	ACCESS CTL	MILEPOINT	MILEPOINT DESCRIPTION	MARKED LANES	SURFACE WIDTH/TYPE*	AADT
SECONDARY U	RUR-MAJOR COLLECTOR	UNDIVIDED	NONE	0.00 MD0273	MAIN ST	2	43I	4,175
				0.05		2	30I	
				0.23		2	24I	
	R			0.27	OUT CORP LMTS RISING SUN			
NAME: JOSEPH BIGGS MEMORIAL HWY	U			0.27				
	R			0.47	IN CORP LMTS RISING SUN			
				0.49	OUT CORP LMTS RISING SUN			
				2.31 CD0052	BARNES CORNER RD			
				3.32 MD0274A	CALVERT RD			
				3.32 MD0274B	EBENEZER CHURCH RD			
				3.77				
				6.93 CD0076	THEODORE RD			5,925
				7.35 MD0272	NORTH EAST RD			

ROUTE NUMBER..... MD 274A
INVENTORY DIRECTION... NORTH
NAME: CALVERT RD

SECONDARY R	RUR-LOCAL	UNDIVIDED	NONE	0.00 MD0274B	EBENEZER CHURCH RD (BACK)	2	32I	999
				0.00 MD0274	JOSEPH BIGGS MEMORIAL HWY			
				0.03		2	18I	
				0.05		2	22H	
				0.12	ROAD END			

ROUTE NUMBER..... MD 274B
INVENTORY DIRECTION... NORTH
NAME: EBENEZER CHURCH RD

SECONDARY R	RUR-LOCAL	UNDIVIDED	NONE	0.00 CD0092	EBENEZER CHURCH RD	2	22I	1,999
				0.47		2	26I	
				0.56 MD0274	JOSEPH BIGGS MEMORIAL HWY			
				0.56 MD0274A	CALVERT RD (AHEAD)			

* A, B = UNIMPROVED; C = GRADED & DRAINED; D, E = SOIL, GRAVEL, STONE; F, G = LOW TYPE BITUMINOUS;
H, I = HIGH TYPE BITUMINOUS; J = CONCRETE; K = BRICK; L = BLOCK

STATE HIGHWAY ADMINISTRATION OF MARYLAND
HIGHWAY INFORMATION SERVICES DIVISION
DATA SUPPORT GROUP

STATE HIGHWAY LOCATION REFERENCE

ROUTE NUMBER..... MD 275
INVENTORY DIRECTION... NORTH
NAME: PERRYLAWN DR

COUNTY-CECIL
SHA DISTRICT..... 2
DATE..... 12/31/94

SYSTEM	FUNCTIONAL CLASS	HWY TYPE	ACCESS CTL	MILEPOINT	MILEPOINT DESCRIPTION	MARKED LANES	SURFACE WIDTH/TYPE*	AADT
SECONDARY U	RUR-MINOR ARTERIAL	UNDIVIDED	PART	0.00	US0222 BAINBRIDGE RD	2	24I	9,275
R				0.00	MD0824A BLYTHE DALE RD			
				0.10	OUT CORP LMTS PERRYVILLE			
				2.22	MD0276 JACOB TOME MEMORIAL HWY			

ROUTE NUMBER..... MD 276
INVENTORY DIRECTION... NORTH
NAME: CENTER ST

SECONDARY U	RUR-MINOR ARTERIAL	UNDIVIDED	NONE	0.00	US0222 MAIN ST	2	24I	975
R				0.23	OUT CORP LMTS PORT DEPOSIT			
NAME: JACOB TOME MEMORIAL HWY				0.23				
				2.25	MD0275 PERRYLAWN DR			5,475
				3.11	CO0555 CAMP MEETING GROUND RD			
				3.27				6,075
				5.82	CO0052 BARNES CORNER RD			
				5.82	CO0715 LIBERTY GROVE RD			
				7.36	MD0273 RISING SUN FAIRHILL RD			
				7.85	US0001 RISING SUN BYPASS			

ROUTE NUMBER..... MD 277
INVENTORY DIRECTION... EAST
NAME: ELK MILLS RD

SECONDARY R	RUR-LOCAL	UNDIVIDED	NONE	0.00	CO0181 ELK MILLS RD (BACK)	2	20I	3,800
				0.45	R/R #CSX 140 774 J			
				0.72	STRUC #7045 BIG ELK CREEK			
				0.92		2	22I	
	URB-COLLECTOR			1.08		2	24I	
NAME: FLEICHWOOD RD				1.19	MD0316 APPLETON RD			
				1.19				
				1.19	CO0144 APPLETON RD			
				2.51	MD0279 ELKTON NEWARK RD			

* A, B = UNIMPROVED; C = GRADED & DRAINED; D, E = SOIL, GRAVEL, STONE; F, G = LOW TYPE BITUMINOUS;
H, I = HIGH TYPE BITUMINOUS; J = CONCRETE; K = BRICK; L = BLOCK

STATE HIGHWAY ADMINISTRATION OF MARYLAND
HIGHWAY INFORMATION SERVICES DIVISION
DATA SUPPORT GROUP

STATE HIGHWAY LOCATION REFERENCE

ROUTE NUMBER.....MD 279
INVENTORY DIRECTION...NORTH
NAME: NEWARK AVE

COUNTY-CECIL
SHA DISTRICT.....2
DATE.....12/31/94

SYSTEM	FUNCTIONAL CLASS	HWY TYPE	ACCESS CTL	MILEPOINT	MILEPOINT DESCRIPTION	MARKED LANES	SURFACE WIDTH/TYPE*	AADT
SECONDARY R	URB-OTHER PRIN ART	DIVIDED	PART	0.00	MD0007C PHILADELPHIA RD (BACK)	4	48I	9,475
		UNDIVIDED		0.00	US0040 PULASKI HWY			
				0.17		2	24I	
				0.41	IN CORP LMTS ELKTON			
				0.41	STRUC #7043 LITTLE ELK CREEK			
				0.60	MD0545 BLUE BALL RD			7,475
		DIVIDED		1.10		3	50I	
PRIMARY	URB-FRWY/EXPWY		NONE	1.18	MD0213 BRIDGE ST	3	43I	7,650
		UNDIVIDED		1.23		4	44I	
		DIVIDED		1.70	MD0268 NORTH ST	4	54I	
			PART	1.74	STRUC #7048 BIG ELK CREEK			
				1.74				
				1.74	OUT CORP LMTS ELKTON			
				1.80	MD0316 NEWARK RD			11,975
		UNDIVIDED		1.83		4	52I	
				1.93	STRUC #7022 BIG ELK CREEK			
		DIVIDED		2.00		4	48I	
				2.64	STRUC #7039 BIG ELK CREEK			
				3.32	IN CORP LMTS ELKTON			
			NONE	3.37				
				3.42	OUT CORP LMTS ELKTON			
SECONDARY	URB-OTHER PRIN ART			3.81	IS0095 J F K MEMORIAL HWY			14,450
				3.81	STRUC #CEXAB9			
				3.81	EXIT #109			
				4.91	MD0277 FLETCHWOOD RD			
				4.95	DELAWARE ST/L			

ROUTE NUMBER.....MD 281
INVENTORY DIRECTION...EAST
NAME: MAIN ST

SECONDARY U	URB-MINOR ARTERIAL	UNDIVIDED	NONE	0.00	MD0007D DELAWARE AVE/E MAIN ST	2	42I	3,250
				0.02		2	34I	
				0.24		2	24I	
				0.39	STRUC #7060 BIG ELK CREEK			
				0.39				
				0.39	OUT CORP LMTS ELKTON			
				1.78	MD0781 DELANCY RD			
				2.12	DELAWARE ST/L			

* A, B = UNIMPROVED; C = GRADED & DRAINED; D, E = SOIL, GRAVEL, STONE; F, G = LOW TYPE BITUMINOUS;
H, I = HIGH TYPE BITUMINOUS; J = CONCRETE; K = BRICK; L = BLOCK

STATE HIGHWAY ADMINISTRATION OF MARYLAND
HIGHWAY INFORMATION SERVICES DIVISION
DATA SUPPORT GROUP

STATE HIGHWAY LOCATION REFERENCE

ROUTE NUMBER.....MD 282
INVENTORY DIRECTION...EAST
NAME: CRYSTAL BEACH RD

COUNTY-CECIL
SHA DISTRICT.....2
DATE.....12/31/94

SYSTEMSTATE....	FUNCTIONAL CLASS	HWY TYPE	ACCESS CTL	MILEPOINT	MILEPOINT DESCRIPTION	MARKED LANES	SURFACE WIDTH/TYPE*	AADT
SECONDARY R	RUR-MAJOR COLLECTOR	UNDIVIDED	NONE	0.00	CO0314 WHITE CRYSTAL BEACH RD	2	24I	1,550
				3.21	CO0295 GLEBE RD			
				4.19		2	51I	
		DIVIDED		4.25		2	24I	
NAME: GROVE NECK RD				4.30	CO0566 GROVE NECK RD			
		UNDIVIDED		4.35		2	42I	
				4.46		2	24I	
				6.27	IN CORP LMTS CECILTON	2	30I	
NAME: MAIN ST				6.27				
				6.45		2	22I	
				6.70	MDO213 BOHEMIA AVE	2	24I	
NAME: CECILTON WARWICK RD				7.20	OUT CORP LMTS CECILTON			
				7.20				
				11.44	CO0327 SASSAFRAS RD			
				12.10	CO0435 WATER ST			
				12.26		2	22I	
				12.43	DELAWARE ST/L			

ROUTE NUMBER.....MD 284
INVENTORY DIRECTION...NORTH
NAME: HEMPHILL ST

SECONDARY U	RUR-MAJOR COLLECTOR	UNDIVIDED	NONE	0.00	MDO285 BIDDLE ST	2	20I	1,699
R				0.22	OUT CORP LMTS CHESAPEAKE CITY			
				0.25	MDO285 LOCK ST/HEMPHILL ST			

ROUTE NUMBER.....MD 285
INVENTORY DIRECTION...EAST
NAME: LOCK ST

SECONDARY R	RUR-MAJOR COLLECTOR	DIVIDED	NONE	0.00	MDO213 AUGUSTINE HERMAN HWY	2	30I	1,050
		UNDIVIDED		0.03		2	26I	
				0.15		2	22I	
NAME: HEMPHILL ST				0.15				
	RUR-LOCAL			0.29	MDO284 HEMPHILL ST			
NAME: LOCK ST				0.29				
				0.33		2	20I	
				0.35	IN CORP LMTS CHESAPEAKE CITY			

* A, B = UNIMPROVED; C = GRADED & DRAINED; D, E = SOIL, GRAVEL, STONE; F, G = LOW TYPE BITUMINOUS;
H, I = HIGH TYPE BITUMINOUS; J = CONCRETE; K = BRICK; L = BLOCK

STATE HIGHWAY ADMINISTRATION OF MARYLAND
HIGHWAY INFORMATION SERVICES DIVISION
DATA SUPPORT GROUP

STATE HIGHWAY LOCATION REFERENCE

ROUTE NUMBER..... MD 285 CONTINUED
INVENTORY DIRECTION... EAST
NAME: BIDDLE ST

COUNTY-CECIL
SHA DISTRICT.....2
DATE..... 12/31/94

SYSTEM	FUNCTIONAL CLASS	HWY TYPE	ACCESS CTL	MILEPOINT	MILEPOINT DESCRIPTION	MARKED LANES	SURFACE WIDTH/TYPER*	AADT
SECONDARY U	RUR-LOCAL	UNDIVIDED	NONE	0.44		2	32I	1,050
				0.57	MD0537B LOCK ST	2	34I	
NAME: BIDDLE ST				0.57				
	RUR-MAJOR COLLECTOR			0.76	MD0284 HEMPHILL ST	2	32I	
				0.83		2	38I	
				1.01		2	18I	
R				1.26	OUT CORP LMTS CHESAPEAKE CITY			
				2.43	DELAWARE ST/L			

ROUTE NUMBER..... MD 286
INVENTORY DIRECTION... EAST
NAME: 2ND ST

SECONDARY U	RUR-MINOR COLLECTOR	UNDIVIDED	NONE	0.00	MD0537C NO NAME	2	30I	3,050
				0.05		2	18I	
NAME: BETHEL RD				0.05				
				0.05	MD0286A BOHEMIA AVE			
R				0.32	OUT CORP LMTS CHESAPEAKE CITY			
				0.41	STRUC #7053 BACK CREEK			
				0.46	IN CORP LMTS CHESAPEAKE CITY			
U				0.49	OUT CORP LMTS CHESAPEAKE CITY			
R				1.84	CO0317 OLD TELEGRAPH RD	2	20I	
				2.09	DELAWARE ST/L			

ROUTE NUMBER..... MD 286A
INVENTORY DIRECTION... NORTH
NAME: BOHEMIA AVE

SECONDARY U	RUR-LOCAL	UNDIVIDED	NONE	0.00	MD0286 BETHEL RD	2	38I	
				0.05		2	20I	
				0.08	MU9010 FIRST ST			

* A, B = UNIMPROVED; C = GRADED & DRAINED; D, E = SOIL, GRAVEL, STONE; F, G = LOW TYPE BITUMINOUS;
H, I = HIGH TYPE BITUMINOUS; J = CONCRETE; K = BRICK; L = BLOCK

STATE HIGHWAY ADMINISTRATION OF MARYLAND
HIGHWAY INFORMATION SERVICES DIVISION
DATA SUPPORT GROUP

STATE HIGHWAY LOCATION REFERENCE

ROUTE NUMBER..... MD 299
INVENTORY DIRECTION... NORTH
NAME: MASSEY SASSAFRAS RD

COUNTY-CECIL
SHA DISTRICT..... 2
DATE..... 12/31/94

SYSTEM	FUNCTIONAL CLASS	HWY TYPE	ACCESS CTL	MILEPOINT	MILEPOINT DESCRIPTION	MARKED LANES	SURFACE WIDTH/TYPE*	AADT
SECONDARY R	RUR-MINOR COLLECTOR	UNDIVIDED	NONE	0.00	KENT CO/L	2	221	499
				0.00	STRUC #14016 SASSAFRAS RIVER			
				0.49	CO0327 SASSAFRAS RD (AHEAD)			
				0.49	US0301 BLUE STAR MEMORIAL HWY			

ROUTE NUMBER..... US 301
INVENTORY DIRECTION... NORTH
NAME: BLUE STAR MEMORIAL HWY

PRIMARY R	RUR-OTHER PRIN ART	DIVIDED PART		0.00	KENT CO/L	4	481	8,325
				0.00	STRUC #14004 SASSAFRAS RIVER			
				0.63	MD0299 MASSEY SASSAFRAS RD			
				0.63	CO0327 SASSAFRAS RD			
				1.67	MILE MARKER 122.0			
				2.67	MILE MARKER 123.0			
		UNDIVIDED		2.77		2	271	
				3.07		2	241	
				3.14	DELAWARE ST/L			

ROUTE NUMBER..... MD 310
INVENTORY DIRECTION... EAST
NAME: CAYOTS CORNER RD

SECONDARY R	RUR-MINOR COLLECTOR	UNDIVIDED	NONE	0.00	MD0213 AUGUSTINE HERMAN HWY	2	201	650
				0.00	CO0291 TOWN POINT RD (BACK)			
				2.16	MD0342 ST AUGUSTINE RD			
				2.19		2	20H	
				3.87	CO0317 OLD TELEGRAPH RD	2	16H	
				3.96	DELAWARE ST/L			

ROUTE NUMBER..... MD 316
INVENTORY DIRECTION... NORTH
NAME: APPLETON RD

SECONDARY R	URB-MINOR ARTERIAL	UNDIVIDED	NONE	0.00	MD0279 ELKTON NEWARK RD	2	221	4,450
				0.24	STRUC #7047 BIG ELK CREEK			

* A, B = UNIMPROVED; C = GRADED & DRAINED; D, E = SOIL, GRAVEL, STONE; F, G = LOW TYPE BITUMINOUS;
H, I = HIGH TYPE BITUMINOUS; J = CONCRETE; K = BRICK; L = BLOCK

STATE HIGHWAY ADMINISTRATION OF MARYLAND
HIGHWAY INFORMATION SERVICES DIVISION
DATA SUPPORT GROUP

STATE HIGHWAY LOCATION REFERENCE

ROUTE NUMBER..... MD 316 CONTINUED
INVENTORY DIRECTION... NORTH
NAME: APPLETON RD

COUNTY-CECIL
SHA DISTRICT..... 2
DATE..... 12/31/94

SYSTEM	FUNCTIONAL CLASS	HWY TYPE	ACCESS CTL	MILEPOINT	MILEPOINT DESCRIPTION	MARKED LANES	SURFACE WIDTH/TYPE*	AADT
SECONDARY R	URB-MINOR ARTERIAL RUR-MAJOR COLLECTOR	UNDIVIDED	NONE	0.56	STRUC #7046 BIG ELK CREEK	2	22I	4,450
				0.60				
				1.06				
				1.57				3,450
				1.70	IS0095 J F K MEMORIAL HWY	2	24I	
				1.70	STRUC #CEXA83			
				1.86		2	22I	
		DIVIDED		2.07		2	24I	
		UNDIVIDED		2.32		2	22I	
				2.67	CO0144 APPLETON RD (AHEAD)			
				2.67	MD0277 FLETCHWOOD RD/ELK MILLS RD			

ROUTE NUMBER..... MD 327
INVENTORY DIRECTION... EAST
NAME: NO NAME

SECONDARY U	RUR-LOCAL	UNDIVIDED	NONE	0.00	MD0007B PHILADELPHIA RD	2	22I	499
				0.17	R/R #ATK 530 723 B			
				0.17	STRUC #7059			
				0.20	R/R #ATK 530 169 M			
				0.36	MU0240 PARK RD			

ROUTE NUMBER..... MD 342
INVENTORY DIRECTION... NORTH
NAME: ST AUGUSTINE RD

SECONDARY R	RUR-LOCAL	UNDIVIDED	NONE	0.00	MD0310 CAYOTS CORNER RD	2	20I	499
U				2.69	IN CORP LMTS CHESAPEAKE CITY			
				2.74	MD0537D NO NAME			
				2.82	MD0537C NO NAME			

ROUTE NUMBER..... MD 537B
INVENTORY DIRECTION... NORTH
NAME: LOCK ST

SECONDARY U	RUR-LOCAL	UNDIVIDED	NONE	0.00	CANAL RD	2	34I	499
-------------	-----------	-----------	------	------	----------	---	-----	-----

* A, B = UNIMPROVED; C = GRADED & DRAINED; D, E = SOIL, GRAVEL, STONE; F, G = LOW TYPE BITUMINOUS;
H, I = HIGH TYPE BITUMINOUS; J = CONCRETE; K = BRICK; L = BLOCK

STATE HIGHWAY ADMINISTRATION OF MARYLAND
HIGHWAY INFORMATION SERVICES DIVISION
DATA SUPPORT GROUP

STATE HIGHWAY LOCATION REFERENCE

ROUTE NUMBER.....MD 537B CONTINUED
INVENTORY DIRECTION...NORTH
NAME: LOCK ST

COUNTY-CECIL
SHA DISTRICT.....2
DATE.....12/31/94

SYSTEM STATE	FUNCTIONAL CLASS	HWY TYPE	ACCESS CTL	MILEPOINT	MILEPOINT DESCRIPTION	MARKED LANES	SURFACE WIDTH/TYPE*	AADT
SECONDARY U	RUR-LOCAL	UNDIVIDED	NONE	0.06 MD0285	LOCK ST/BIDDLE ST	2	34I	499

ROUTE NUMBER.....MD 537C
INVENTORY DIRECTION...NORTH
NAME: NO NAME

SECONDARY R	RUR-LOCAL	DIVIDED	NONE	0.00 MD0213	AUGUSTINE HERMAN RD	2	33I	799
				0.04		2	37I	
U		UNDIVIDED		0.08	IN CORP LMTS CHESAPEAKE CITY	2	24J	
	RUR-MINOR COLLECTOR			0.15 MD0537D	NO NAME			
				0.22 MD0342	ST AUGUSTINE RD			
				0.24		2	20I	
				0.31		2	24I	
				0.33		2	28I	
				0.39		2	21I	
	RUR-LOCAL			0.45 MD0286	BETHEL RD			
				0.49	ROAD END			

ROUTE NUMBER.....MD 537D
INVENTORY DIRECTION...NORTH
NAME: NO NAME

SECONDARY R	RUR-MINOR COLLECTOR	UNDIVIDED	NONE	0.00 CO0283	BASIL AVE (BACK)	2	20I	799
U				0.06	IN CORP LMTS CHESAPEAKE CITY			
				0.09 MD0213A	NO NAME			
				0.16		2	24I	
				0.19 MD0213	AUGUSTINE HERMAN HWY			
	RUR-LOCAL			0.21 MD0537C	NO NAME			
				0.25 MD0342	ST AUGUSTINE RD			

ROUTE NUMBER.....MD 545
INVENTORY DIRECTION...NORTH
NAME: ELKTON BLVD

SECONDARY U	URB-MINOR ARTERIAL	UNDIVIDED	NONE	0.00 MD0213	BRIDGE ST	2	24I	4,075
NAME: BLUE BALL RD				0.33				

* A, B = UNIMPROVED; C = GRADED & DRAINED; D, E = SOIL, GRAVEL, STONE; F, G = LOW TYPE BITUMINOUS;
H, I = HIGH TYPE BITUMINOUS; J = CONCRETE; K = BRICK; L = BLOCK

STATE HIGHWAY ADMINISTRATION OF MARYLAND
HIGHWAY INFORMATION SERVICES DIVISION
DATA SUPPORT GROUP

STATE HIGHWAY LOCATION REFERENCE

ROUTE NUMBER..... MD 545 CONTINUED
INVENTORY DIRECTION... NORTH
NAME: BLUE BALL RD

COUNTY-CECIL
SHA DISTRICT..... 2
DATE..... 12/31/94

SYSTEM STATE	FUNCTIONAL CLASS	HWY TYPE	ACCESS CTL	MILEPOINT	MILEPOINT DESCRIPTION	MARKED LANES	SURFACE WIDTH/TYPE*	AADT
SECONDARY U	URB-MINOR ARTERIAL	UNDIVID	NONE	0.71 MD0279	NEWARK AVE	2	24I	4,075
				0.88		2	22I	
R	RUR-MAJOR COLLECTOR			0.98	OUT CORP LMTS ELKTON			
				1.30 CO0187	DOGWOOD RD			
				2.06	STRUC #7056 LITTLE ELK CREEK			
				2.92 IS0095	J F K MEMORIAL HWY			
				2.92	STRUC #CEXA51			
				2.95	STRUC #7055 LITTLE ELK CREEK			
				3.19	R/R #CSX 140 778 L			
				4.00 CO0162	LEEDS RD			
				5.71 CO0410	UNION CHURCH RD			
				5.92 CO0090	BLUE BALL RD (AHEAD)			

ROUTE NUMBER..... MD 591A
INVENTORY DIRECTION... EAST
NAME: COLOA RD

SECONDARY R	RUR-LOCAL	UNDIVID	NONE	0.00 US0001	CONOWINGO RD	2	16G	199
				0.28	ROAD END			

ROUTE NUMBER..... MD 591B
INVENTORY DIRECTION... NORTH
NAME: PORTERS BRIDGE RD

SECONDARY R	RUR-LOCAL	UNDIVID	NONE	0.00	ROAD END	2	12H	199
				0.05	STRUC #7058 LOVE RUN			
				0.06		2	15H	
				0.24		2	20H	
				0.80 US0001	CONOWINGO RD			

ROUTE NUMBER..... MD 727
INVENTORY DIRECTION... NORTH
NAME: OLD NORTH RD

SECONDARY U	URB-LOCAL	UNDIVID	NONE	0.00 MD0268	NORTH ST	2	24I	199
				0.02		2	30I	

* A, B = UNIMPROVED; C = GRADED & DRAINED; D, E = SOIL, GRAVEL, STONE; F, G = LOW TYPE BITUMINOUS;
H, I = HIGH TYPE BITUMINOUS; J = CONCRETE; K = BRICK; L = BLOCK

STATE HIGHWAY ADMINISTRATION OF MARYLAND
HIGHWAY INFORMATION SERVICES DIVISION
DATA SUPPORT GROUP

STATE HIGHWAY LOCATION REFERENCE

ROUTE NUMBER..... MD 727 CONTINUED
INVENTORY DIRECTION... NORTH
NAME: OLD NORTH RD

COUNTY-CECIL
SHA DISTRICT..... 2
DATE..... 12/31/94

SYSTEM	FUNCTIONAL CLASS	HWY TYPE	ACCESS CTL	MILEPOINT	MILEPOINT DESCRIPTION	MARKED LANES	SURFACE WIDTH/TYPE*	AADT
SECONDARY U	URB-LOCAL	UNDIVIDED	NONE	0.12 MU7272	OLD NORTH RD (AHEAD)	2	30I	199

ROUTE NUMBER..... MD 727A
INVENTORY DIRECTION... SOUTH
NAME: OLD NORTH RD

SECONDARY U	URB-LOCAL	UNDIVIDED	NONE	0.00 MD0268	NORTH ST	2	24I	199
				0.03		2	15I	
				0.06		2	22I	
				0.09 MU7270	OLD NORTH RD (AHEAD)			

ROUTE NUMBER..... MD 781
INVENTORY DIRECTION... SOUTH
NAME: DELANCY RD

SECONDARY R	URB-COLLECTOR	UNDIVIDED	NONE	0.00 MD0281	RED HILL RD	2	24I	4,550
U				0.51	IN CORP LMTS ELKTON			
R				0.54	OUT CORP LMTS ELKTON			
				1.01 US0040	PULASKI HWY			

ROUTE NUMBER..... MD 824A
INVENTORY DIRECTION... NORTH
NAME: RESERVOIR RD

SECONDARY R	RUR-LOCAL	UNDIVIDED	NONE	0.00 US0222	PERRYVILLE RD	2	36I	999
				0.02		2	22I	
NAME: BLYTHE DALE RD				0.02				
	RUR-MINOR COLLECTOR			0.55 CO0102	JACKSON STATION RD			
				0.61 IS0095	J F K MEMORIAL HWY			
				0.61	STRUC #CEX938			
U				1.00				
				1.03	IN CORP LMTS PERRYVILLE			
				1.06 MD0275	PERRYLAWN DR			
				1.06 US0222	BAINBRIDGE RD			

* A, B = UNIMPROVED; C = GRADED & DRAINED; D, E = SOIL, GRAVEL, STONE; F, G = LOW TYPE BITUMINOUS;
H, I = HIGH TYPE BITUMINOUS; J = CONCRETE; K = BRICK; L = BLOCK

STATE HIGHWAY ADMINISTRATION OF MARYLAND
HIGHWAY INFORMATION SERVICES DIVISION
DATA SUPPORT GROUP

STATE HIGHWAY LOCATION REFERENCE

ROUTE NUMBER..... MD 896
INVENTORY DIRECTION... NORTH
NAME: MECHANICSVILLE RD

COUNTY-CECIL
SHA DISTRICT..... 2
DATE..... 12/31/94

SYSTEM STATE	FUNCTIONAL CLASS	HWY TYPE	ACCESS CTL	MILEPOINT	MILEPOINT DESCRIPTION	MARKED LANES	SURFACE WIDTH/TYPE*	AADT
SECONDARY R	URB-MINOR ARTERIAL	UNDIVIDED	NONE	0.00	DELAWARE ST/L	2	20I	6,750
				0.13	LITTLE EGYPT RD			
				0.21	PENNSYLVANIA ST/L			

* A, B = UNIMPROVED; C = GRADED & DRAINED; D, E = SOIL, GRAVEL, STONE; F, G = LOW TYPE BITUMINOUS;
H, I = HIGH TYPE BITUMINOUS; J = CONCRETE; K = BRICK; L = BLOCK

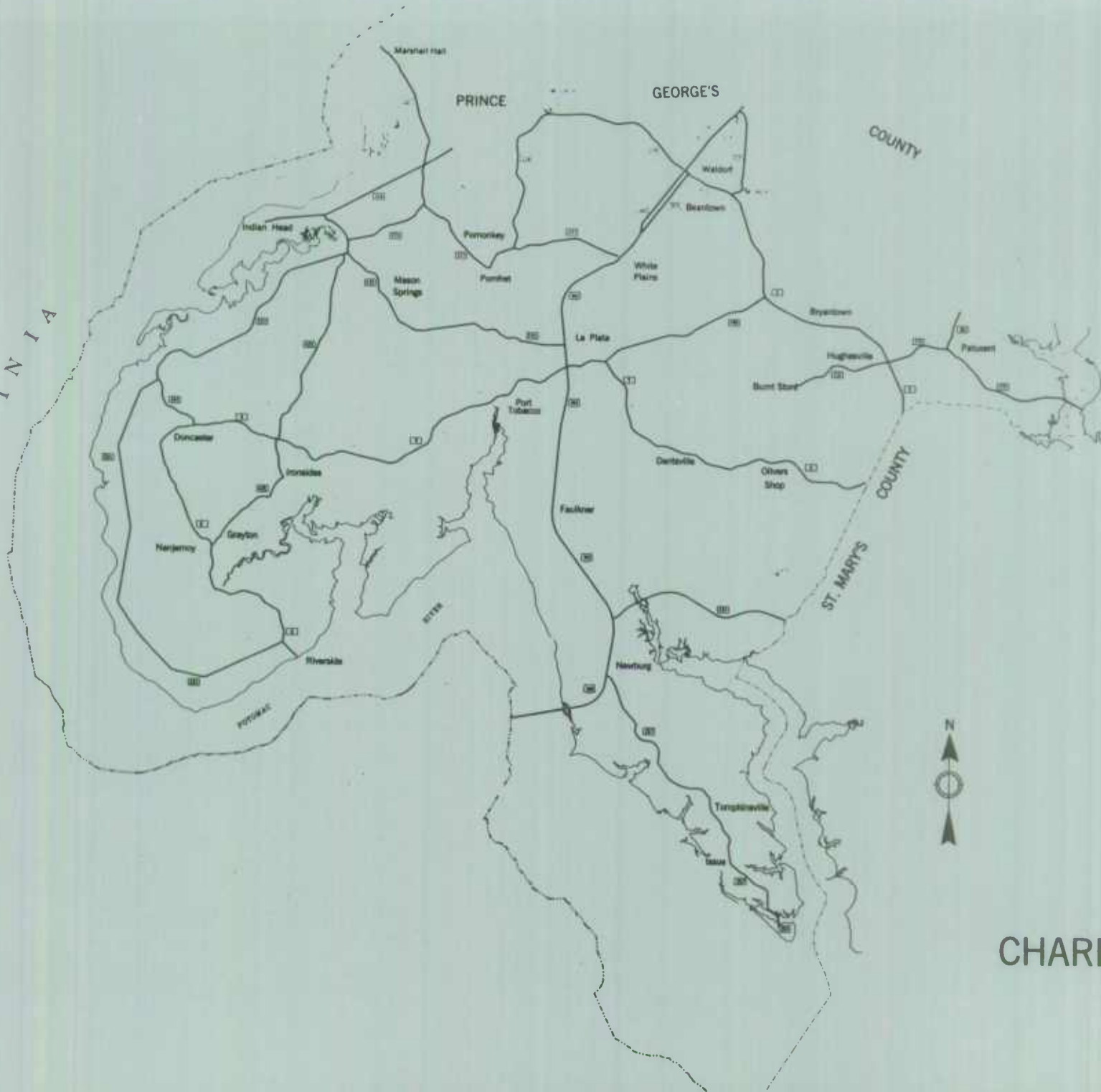
1995

HIGHWAY LOCATION REFERENCE

**CHARLES
COUNTY**

CH

VIRGINIA




CHARLES COUNTY

ROUTE ALERT LIST

CHARLES COUNTY

US 301C - New

NOTE: Entire county reinventoried in 1994. Check ALL routes for mileage change.



STATE HIGHWAY ADMINISTRATION OF MARYLAND
HIGHWAY INFORMATION SERVICES DIVISION
DATA SUPPORT GROUP

STATE HIGHWAY LOCATION REFERENCE

ROUTE NUMBER..... MD 5
INVENTORY DIRECTION... NORTH
NAME: LEONARDTOWN RD

COUNTY-CHARLES
SHA DISTRICT..... 5
DATE..... 12/31/94

SYSTEM STATE	FUNCTIONAL CLASS	HWY TYPE	ACCESS CTL	MILEPOINT	MILEPOINT DESCRIPTION	MARKED LANES	SURFACE WIDTH/TYPE*	AADT
PRIMARY R	RUR-OTHER PRIN ART	DIVIDED	NONE	0.00	ST MARYS CO/L	4	48I	25,550
		UNDIVIDED		0.54				
				1.34				
		DIVIDED		1.76	MD0231 BURNT STORE RD/PRINCE FREDERICK RD	4	40I	26,275
				2.36				
				2.94	CO0073 GALLANT GREEN RD	4	48I	28,450
				5.53				
				6.18	STRUC #8003 ZEKIAH SWAMP			
				6.28	STRUC #8002 ZEKIAH SWAMP			
		UNDIVIDED		6.72	MD0488 LA PLATA RD			
		DIVIDED		8.15				
				9.20				
	URB-OTHER PRIN ART			10.30	STRUC #8023 ZEKIAH SWAMP			27,721
				10.45	MD0205 MATTAWOMAN-BEANTOWN RD			
				10.45	CO0623 ST CHARLES PKWY			
		UNDIVIDED		11.04				
				11.12				
				11.47	CO0644 POST OFFICE RD	4	44I	
				11.96	R/R #CR 532 250 G	4	48I	
				12.08	MD0925 OLD WASHINGTON RD	4	44I	
				12.08	CO0064 OLD WASHINGTON RD	4	44I	
		DIVIDED		12.18		4	48I	
				12.25	US0301 CRAIN HWY			
				12.25	MD0228 BERRY RD (AHEAD)			
				15.21	PRINCE GEORGES CO/L			

NAME: CRAIN HWY

ROUTE NUMBER..... MD 6
INVENTORY DIRECTION... EAST
NAME: PORT TOBACCO RD

SECONDARY R	RUR-LOCAL	UNDIVIDED	NONE	0.00	ROAD END	2	13F	1,750
				0.07		2	16F	
	RUR-MINOR COLLECTOR			0.73	MD0224 RIVERSIDE RD	2	18I	
				2.71		2	20I	
				3.74		2	18I	
				4.12		2	20I	
	RUR-MAJOR COLLECTOR			4.16	CO0164 MARYLAND POINT RD			
				4.27	STRUC #8015 NANJEMOY CREEK			
				4.48		2	22I	

* A, B = UNIMPROVED; C = GRADED & DRAINED; D, E = SOIL, GRAVEL, STONE; F, G = LOW TYPE BITUMINOUS;
H, I = HIGH TYPE BITUMINOUS; J = CONCRETE; K = BRICK; L = BLOCK

STATE HIGHWAY ADMINISTRATION OF MARYLAND
HIGHWAY INFORMATION SERVICES DIVISION
DATA SUPPORT GROUP

STATE HIGHWAY LOCATION REFERENCE

ROUTE NUMBER..... MD 6 CONTINUED
INVENTORY DIRECTION... EAST
NAME: PORT TOBACCO RD

COUNTY-CHARLES
SHA DISTRICT..... 5
DATE..... 12/31/94

SYSTEM	FUNCTIONAL CLASS	HWY TYPE	ACCESS CTL	MILEPOINT	MILEPOINT DESCRIPTION	MARKED LANES	SURFACE WIDTH/TYPER*	AADT
SECONDARY R	RUR-LOCAL	UNDIVID	NONE	5.67	MDO425 IRONSIDES RD	2	22I	2,250
				7.10	CO0157 BAPTIST CHURCH RD			
				7.10	CO0479 LIVERPOOL POINT RD			
	RUR-MINOR COLLECTOR			10.95	MDO344 CHICAMUXEN RD			
				11.21				
	RUR-MAJOR COLLECTOR			13.94	MDO425 MASON SPRINGS RD/IRONSIDES RD	2	20I	2,725
				15.81	STRUC #8013 WARDS RUN			
				15.96		2	24I	
				17.54	STRUC #8012 WARDS RUN			
				18.42	STRUC #8011 MILL RUN			
				19.46	CO0176 BLOSSOM POINT RD			
				21.30	CO0133 POOR HOUSE RD			
				22.26	STRUC #8010 HOGHOLE RUN			
				22.64	CO0477 ROSE HILL RD			
				22.66	STRUC #8009 PORT TOBACCO CREEK			
				22.72	IN CORP LMTS PORT TOBACCO			
				22.81	OUT CORP LMTS PORT TOBACCO			
				22.95				8,550
				23.31	STRUC #8008 PORT TOBACCO CREEK			
				24.58	IN CORP LMTS LA PLATA			
				24.76	MU0267 QUAILWOOD PKWY			
				24.94		4	48I	
				25.16		2	24I	
	URB-OTHER PRIN ART			25.21	US0301 CRAIN HWY			17,250
NAME: CHARLES ST				25.21				
				25.38		2	34I	
				25.44		3	33I	
				25.47	CO0471 WASHINGTON AVE	2	22I	
				25.61	R/R #CR 532 259 T			
				26.04		2	24I	
	URB-MINOR ARTERIAL			26.54	MDO488 LA PLATA RD			
				26.57	OUT CORP LMTS LA PLATA			
	RUR-MAJOR COLLECTOR			27.89				
				29.00	CO0185 BEL ALTON-NEWTOWN RD			
				29.42		2	22I	
				30.09	STRUC #8007 ZEKIAH SWAMP RUN			
				30.18	STRUC #8006 ZEKIAH SWAMP RUN			
				30.22	STRUC #8005 ZEKIAH SWAMP RUN			
				32.11				4,275
				33.20				
				33.25	CO1121 TRINITY CHURCH RD	2	24I	3,775
				33.25	CO1148 OLIVERS SHOP RD			

* A, B = UNIMPROVED; C = GRADED & DRAINED; D, E = SOIL, GRAVEL, STONE; F, G = LOW TYPE BITUMINOUS;
H, I = HIGH TYPE BITUMINOUS; J = CONCRETE; K = BRICK; L = BLOCK

STATE HIGHWAY ADMINISTRATION OF MARYLAND
HIGHWAY INFORMATION SERVICES DIVISION
DATA SUPPORT GROUP

STATE HIGHWAY LOCATION REFERENCE

ROUTE NUMBER..... MD 6 CONTINUED
INVENTORY DIRECTION... EAST
NAME: CHARLES ST

COUNTY-CHARLES
SHA DISTRICT..... 5
DATE..... 12/31/94

SYSTEM	FUNCTIONAL CLASS	HWY TYPE	ACCESS CTL	MILEPOINT	MILEPOINT DESCRIPTION	MARKED LANES	SURFACE WIDTH/TYPE*	AADT
SECONDARY R	RUR-MAJOR COLLECTOR	UNDIVIDED	NONE	34.89	STRUC #8004 GILBERT SWAMP RUN	2	24I	3,775
				35.79				3,650
				37.83	ST MARYS CO/L			

ROUTE NUMBER..... MD 205
INVENTORY DIRECTION... NORTH
NAME: MATTAWOMAN-BEANTOWN RD

SECONDARY R	RUR-OTHER PRIN ART	UNDIVIDED	NONE	0.00	MD0005 LEONARDTOWN RD	3	34I	23,750
		DIVIDED		0.00	CO0623 ST CHARLES PKWY (BACK)			
		UNDIVIDED		0.10		2	46I	
				0.16		2	26I	
	URB-OTHER PRIN ART			0.27	STRUC #8041 JORDAN SWAMP			
				0.45	CO1120 POPLAR HILL RD			
				0.53		2	22I	
		DIVIDED		2.68		2	36I	
		UNDIVIDED		2.75		2	46I	
				2.92		4	48I	
				3.04	R/R #CR 532 296 V			
				3.16	US0301 CRAIN HWY			

ROUTE NUMBER..... MD 210
INVENTORY DIRECTION... NORTH
NAME: INDIAN HEAD HWY

SECONDARY R	RUR-LOCAL	DIVIDED	NONE	0.00	ROAD END	4	48I	19,825
U				0.04	IN CORP LMTS INDIAN HEAD			
	RUR-MAJOR COLLECTOR			0.59				
R				1.71	OUT CORP LMTS INDIAN HEAD			
	RUR-MINOR ARTERIAL			2.01	MD0225 HAWTHORNE RD			14,225
				5.22		5	60I	14,025
				5.52		6	76I	
				5.74	MD0227 MARSHALL HALL RD/LIVINGSTON RD			17,575
				6.05		5	62I	
				6.20		5	60I	
				6.34		4	48I	
				6.88	PRINCE GEORGES CO/L			

* A, B = UNIMPROVED; C = GRADED & DRAINED; D, E = SOIL, GRAVEL, STONE; F, G = LOW TYPE BITUMINOUS;
H, I = HIGH TYPE BITUMINOUS; J = CONCRETE; K = BRICK; L = BLOCK

STATE HIGHWAY ADMINISTRATION OF MARYLAND
HIGHWAY INFORMATION SERVICES DIVISION
DATA SUPPORT GROUP

STATE HIGHWAY LOCATION REFERENCE

ROUTE NUMBER..... MD 224
INVENTORY DIRECTION.... NORTH
NAME: RIVERSIDE RD

COUNTY-CHARLES
SHA DISTRICT..... 5
DATE..... 12/31/94

SYSTEM	FUNCTIONAL CLASS	HWY TYPE	ACCESS CTL	MILEPOINT	MILEPOINT DESCRIPTION	MARKED LANES	SURFACE WIDTH/TYPE*	AADT
SECONDARY R	RUR-LOCAL	UNDIVIDED	NONE	0.00 MD0006	PORT TOBACCO RD	2	160	125
				2.27		2	161	
				3.54 CO0164	MARYLAND POINT RD			
				4.54	STRUC #8020 THOMAS CUT			
				5.35	STRUC #8019 THOMAS CUT			
				10.10 CO0479	LIVERPOOL POINT RD	2	181	425
				12.80		2	201	
	RUR-MAJOR COLLECTOR			14.82 MD0344	CHICAMUXEN RD			1,100
NAME: CHICAMUXEN RD				14.82				
				15.85	STRUC #8018 REEDER RUN			
				16.73		2	221	
				19.48 CO0150	SWEDEN POINT RD			
				21.14				7,500
				21.56	STRUC #8016 MATTAWOMAN CREEK			
				23.22 MD0425	MASON SPRINGS RD			
				23.36 MD0225	HAWTHORNE RD (AHEAD)			
				23.76 MD0225	HAWTHORNE RD (BACK)			3,825
NAME: LIVINGSTON RD				23.76				
				23.83		2	201	
				24.17	R/R #DOD 312 466 F			
				26.70 MD0227	LIVINGSTON RD/POMFRET RD			

ROUTE NUMBER..... MD 225
INVENTORY DIHECTION.... EAST
NAME: HAWTHORNE RD

SECONDARY R	RUR-MINOR ARTERIAL	DIVIDED	NONE	0.00 MD0210	INDIAN HEAD HWY	3	501	8,625
		UNDIVIDED		0.04		2	241	
				0.88	R/R #DOD 312 468 U			
				1.21	STRUC #8021 MATTAWOMAN CREEK			
				1.23 MD0224	LIVINGSTON RD			13,025
				1.31	STRUC #8022 MATTAWOMAN CREEK			
				1.56		4	481	
				1.61		3	361	
				1.63 MD0224	CHICAMUXEN RD			
				1.69		2	241	
				3.51	STRUC #8024 MATTAWOMAN CREEK			
				7.37 CO0477	ROSE HILL RD			
				7.37 CO0137	MARSHALL CORNER RD			
				8.12	STRUC #8049 PORT TOBACCO CREEK			

* A, B = UNIMPROVED; C = GRADED & DRAINED; D, E = SOIL, GRAVEL, STONE; F, G = LOW TYPE BITUMINOUS;
H, I = HIGH TYPE BITUMINOUS; J = CONCRETE; K = BRICK; L = BLOCK

STATE HIGHWAY ADMINISTRATION OF MARYLAND
HIGHWAY INFORMATION SERVICES DIVISION
DATA SUPPORT GROUP

STATE HIGHWAY LOCATION REFERENCE

ROUTE NUMBER..... MD 225 CONTINUED
INVENTORY DIRECTION... EAST
NAME: HAWTHORNE RD

COUNTY-CHARLES
SHA DISTRICT..... 5
DATE..... 12/31/94

SYSTEM STATE	FUNCTIONAL CLASS	HWY TYPE	ACCESS CTL	MILEPOINT	MILEPOINT DESCRIPTION	MARKED LANES	SURFACE WIDTH/TYPE*	AADT
SECONDARY R	RUR-MINOR ARTERIAL	UNDIVIDED	NONE	8.74	STRUC #8025 PORT TOBACCO CREEK	2	24I	13,025
				8.78	STRUC #8017 PORT TOBACCO CREEK			
	URB-OTHER PRIN ART			9.73	CO1152 GUAILEDWOOD PKWY			
				10.13	IN CORP LMTS LA PLATA			
				10.59	US0301 CRAIN HWY			
				10.59	MU0160 HAWTHORNE DR (AHEAD)			

ROUTE NUMBER..... MD 227
INVENTORY DIRECTION... EAST
NAME: MARSHALL HALL RD

SECONDARY R	RUR-LOCAL RUR-MAJOR COLLECTOR	UNDIVIDED	NONE	0.00	ROAD END	2	20I	4,725
				0.22		2	24I	
				2.18	CO0004 FENWICK RD			
				2.22	STRUC #8026 MILL SWAMP			
				2.50	STRUC #8027 MILL SWAMP			
				4.38		2	36I	
				4.44		4	48I	
				4.51	MDO210 INDIAN HEAD HWY			8,850
NAME: LIVINGSTON RD				4.51				
				4.54		4	58I	
				4.59		2	24I	
				4.74	CO0047 BILLINGSLEY RD	2	20I	
				5.84	MDO224 LIVINGSTON RD	2	24I	3,150
NAME: POMFRET RD				5.84				
				6.50		2	26I	
				6.68		2	20I	
				7.13	STRUC #8028 MATTAWOMAN CREEK			4,050
				7.55	R/R #DOD 312 461 W			5,575
				7.70				
				8.05				
				9.04	CO0137 MARSHALLS CORNER RD			
NAME: MARSHALL CORNER RD				9.04				
				10.10		2	22I	
				10.16	MDO228 BENSVILLE RD			5,550
				12.17	CO0050 MIDDLETOWN RD			5,950
				12.81	STRUC #8029 PAGES SWAMP			
				13.96	US0301 CRAIN HWY			

* A, B = UNIMPROVED; C = GRADED & DRAINED; D, E = SOIL, GRAVEL, STONE; F, G = LOW TYPE BITUMINOUS;
H, I = HIGH TYPE BITUMINOUS; J = CONCRETE; K = BRICK; L = BLOCK

STATE HIGHWAY ADMINISTRATION OF MARYLAND
HIGHWAY INFORMATION SERVICES DIVISION
DATA SUPPORT GROUP

STATE HIGHWAY LOCATION REFERENCE

ROUTE NUMBER..... MD 228
INVENTORY DIRECTION... NORTH
NAME: BENSVILLE RD

COUNTY-CHARLES
SHA DISTRICT..... 5
DATE..... 12/31/94

SYSTEM	FUNCTIONAL CLASS	HWY TYPE	ACCESS CTL	MILEPOINT	MILEPOINT DESCRIPTION	MARKED LANES	SURFACE WIDTH/TYPE*	AADT
SECONDARY R	RUR-MAJOR COLLECTOR	UNDIVID	NONE	0.00 MD0227	MARSHALL CORNER RD	2	22I	3,250
				0.20		2	20I	
				0.54	R/R #DOD 312 498 N			
				0.60	STRUC #8031 OLD WOMANS RUN			
				1.60 C00047	BILLINGSLEY RD			
				4.87		2	24I	
PRIMARY	RUR-OTHER PRIN ART			5.20 C00051	BEALLE HILL RD			
NAME: BERRY RD				5.20				
	URB-OTHER PRIN ART			6.22	STRUC #8030 PINEY BRANCH			
		DIVIDED		6.84				
				7.03		3	36I	
				7.16		4	48I	
				7.39 C00090	MIDDLETOWN RD			
				10.10 C00873	WESTERN PKWY			
				10.54 US0301	CRAIN HWY			
				10.54 MD0005	LEONARDTOWN RD (AHEAD)			

ROUTE NUMBER..... MD 228UL
INVENTORY DIRECTION... NORTH
NAME: BERRY RD EXT

PROPOSED R	RUR-OTHER PRIN ART	UNDIVID	NONE	0.00 MD0228	BERRY RD (BACK)	2	24I	9,999
				0.30	PRINCE GEORGES CO/L			

ROUTE NUMBER..... MD 231
INVENTORY DIRECTION... EAST
NAME: BURNI STORE RD

SECONDARY R	RUR-MINOR COLLECTOR	UNDIVID	NONE	0.00 C01148	OLIVERS SHOP RD	2	20I	1,775
				2.34	STRUC #8032 GILBERT RUN			
	RUR-OTHER PRIN ART			3.40 MD0005	LEONARDTOWN RD			11,175
NAME: PRINCE FREDERICK RD				3.40				
				3.48		2	22I	
				5.53 MD0381	BRANDYWINE RD			
				8.63		2	22H	
				8.84		2	22I	
				10.52	STRUC #4008 PATUXENT RIVER			
				10.52	CALVERT CO/L			

* A, B = UNIMPRVED; C = GRADED & DRAINED; D, E = SOIL, GRAVEL, STONE; F, G = LOW TYPE BITUMINOUS;
H, I = HIGH TYPE BITUMINOUS; J = CONCRETE; K = BRICK; L = BLOCK

STATE HIGHWAY ADMINISTRATION OF MARYLAND
HIGHWAY INFORMATION SERVICES DIVISION
DATA SUPPORT GROUP

STATE HIGHWAY LOCATION REFERENCE

ROUTE NUMBER..... MD 234
INVENTORY DIRECTION... EAST
NAME: BUDDS CREEK RD

COUNTY-CHARLES
SHA DISTRICT..... 5
DATE..... 12/31/94

SYSTEMSTATE...	FUNCTIONAL CLASS	HWY TYPE	ACCESS CTL	MILEPOINT	MILEPOINT DESCRIPTION	MARKED LANES	SURFACE WIDTH/TYPE*	AADT
SECONDARY R	RUR-MINOR ARTERIAL	UNDIVIDED	NONE	0.00	US0301 CRAIN HWY	2	24I	3,775
				0.19	R/R #CR 532 276 J			
				0.19	STRUC #8044			
				1.00	STRUC #8037 ALLENS FRESH RUN			
				1.28	STRUC #8036 ALLENS FRESH RUN			
				3.12	STRUC #8047 GILBERT SWAMP RUN			
				5.50	CO1121 TRINITY CHURCH RD			3,675
				6.36	STRUC #18014 BUDDS CREEK			
				6.36	ST MARYS CO/L			

ROUTE NUMBER..... MD 254
INVENTORY DIRECTION... NORTH
NAME: COBB ISLAND RD

SECONDARY R	RUR-MINOR COLLECTOR	DIVIDED	NONE	0.00	CO0216 COBB ISLAND RD (BACK)	2	24I	1,875
		UNDIVIDED		0.03		2	22I	
				0.16	STRUC #8038 NEALE SOUND			
				1.25	MD0257 ROCK POINT RD			

ROUTE NUMBER..... MD 257
INVENTORY DIRECTION... NORTH
NAME: ROCK POINT RD

SECONDARY R	RUR-MAJOR COLLECTOR	UNDIVIDED	NONE	0.00	MD0254 COBB ISLAND RD	2	22I	2,675
				3.39				2,975
				7.43	STRUC #8001 PICCOWAXEN CREEK			
				7.47				3,825
				9.67	R/R #CR 532 281 F			
				9.67	STRUC #8048			
				9.75	US0301 CRAIN HWY			

ROUTE NUMBER..... US 301
INVENTORY DIRECTION... NORTH
NAME: CRAIN HWY

PRIMARY R	RUR-OTHER PRIN ART	UNDIVIDED	NONE	0.00	VIRGINIA ST/L	2	24J	13,804
-----------	--------------------	-----------	------	------	---------------	---	-----	--------

* A, B = UNIMPROVED; C = GRADED & DRAINED; D, E = SOIL, GRAVEL, STONE; F, G = LOW TYPE BITUMINOUS;
H, I = HIGH TYPE BITUMINOUS; J = CONCRETE; K = BRICK; L = BLOCK

STATE HIGHWAY ADMINISTRATION OF MARYLAND
HIGHWAY INFORMATION SERVICES DIVISION
DATA SUPPORT GROUP

PAGE..... 8

STATE HIGHWAY LOCATION REFERENCE

ROUTE NUMBER..... US 301 CONTINUED
INVENTORY DIRECTION... NORTH
NAME: CRAIN HWY

COUNTY-CHARLES
SHA DISTRICT..... 5
DATE..... 12/31/94

SYSTEM	STATE	FUNCTIONAL CLASS	HWY TYPE	ACCESS CTL	MILEPOINT	MILEPOINT DESCRIPTION	MARKED LANES	SURFACE WIDTH/TYPER*	AADT
PRIMARY	R	RUR-OTHER PRIN ART	UNDIVIDED	NONE	1.00	MILE MARKER 1.0	2	24J	13,804
					1.28	STRUC #CHZ301 POTOMAC RIVER			
					2.02	MILE MARKER 2.0			
			DIVIDED		2.08		5	72J	
					2.17	TOLL PLAZA (4 S/B TOLL LANES)			
					2.17	END TOLL MAINTENANCE			
					2.17	BEGIN STATE MAINTENANCE			
					2.23		4	48J	
					2.31		4	48I	
					3.00	MILE MARKER 3.0			
					3.81	MD0257 ROCK POINT RD			16,875
					4.01	MILE MARKER 4.0			
					5.00	MILE MARKER 5.0			
					5.76	MD0234 BUDDS CREEK RD			15,275
					5.97	MILE MARKER 6.0			
					6.97	MILE MARKER 7.0			
					7.94	MILE MARKER 8.0			
					8.94	MILE MARKER 9.0			
					9.90	CO0185 BEL ALTON-NEWTOWN RD			
					9.91	MILE MARKER 10.0			
					10.91	MILE MARKER 11.0			
					11.90	MILE MARKER 12.0			
					12.90	MILE MARKER 13.0			
					13.11				18,075
	U				13.73	IN CORP LMTS LA PLATA			
					13.90	MILE MARKER 14.0			
		URB-OTHER PRIN ART			14.25				
					14.81	MD0006 PORT TOBACCO RD/CHARLES ST			30,950
					14.88	MILE MARKER 15.0			
					15.54	MD0225 HAWTHORNE RD			
					15.54	MU0160 HAWTHORNE DR			
	R				15.80	OUT CORP LMTS LA PLATA			
					15.84	MILE MARKER 16.0			
		RUR-OTHER PRIN ART			16.46				
					17.66	CO0471 WASHINGTON AVE			36,801
					17.79	MILE MARKER 18.0			
					18.83	MILE MARKER 19.0			
					19.55	MD0227 MARSHALL CORNER RD			
					19.79	MILE MARKER 20.0			
					20.08	R/R #DOD 312 455 T			
					20.61	CO1144 OLD WASHINGTON RD			
					20.76	MILE MARKER 21.0			

* A, B = UNIMPROVED; C = GRADED & DRAINED; D, E = SOIL, GRAVEL, STONE; F, G = LOW TYPE BITUMINOUS;
H, I = HIGH TYPE BITUMINOUS; J = CONCRETE; K = BRICK; L = BLOCK

STATE HIGHWAY ADMINISTRATION OF MARYLAND
HIGHWAY INFORMATION SERVICES DIVISION
DATA SUPPORT GROUP

STATE HIGHWAY LOCATION REFERENCE

ROUTE NUMBER..... US 301 CONTINUED
INVENTORY DIRECTION... NORTH
NAME: CRAIN HWY

COUNTY-CHARLES
SHA DISTRICT..... 5
DATE..... 12/31/94

SYSTEM	STATE	FUNCTIONAL CLASS	HWY TYPE	ACCESS CTL	MILEPOINT	MILEPOINT DESCRIPTION	MARKED LANES	SURFACE WIDTH/TYPE*	AADT
PRIMARY	R	URB-OTHER PRIN ART	DIVIDED	NONE	20.77	MD0925 BILLINGSLEY RD	4	48I	32,450
					20.77	C00047 BILLINGSLEY RD			
					21.67		6	72I	
					22.00	C00345 SMALLWOOD DR			45,350
					22.58	C00810 ST PATRICKS DR			
					23.31	MD0228 BERRY RD	7	84I	55,075
					23.31	MD0005 LEONARDTOWN RD			
					23.59		6	72I	
					25.74	US0301C SUB-STATION RD			
					25.75	MILE MARKER 26.0			
					26.04	MD0205 MATTAWOMAN-BEANTOWN RD			66,375
					26.27	STRUC #16058 MATTAWOMAN CREEK			
					26.27	PRINCE GEORGES CO/L			

ROUTE NUMBER..... US 301C
INVENTORY DIRECTION... EAST
NAME: SUB-STATION RD

SECONDARY	R	URB-MINOR ARTERIAL	DIVIDED	NONE	0.00	US0301 CRAIN HWY	2	66I	7,994
			UNDIVIDED		0.02		2	50I	
					0.03	C00064 OLD WASHINGTON RD			

ROUTE NUMBER..... MD 344
INVENTORY DIRECTION... EAST
NAME: CHICAMUXEN RD

SECONDARY	R	RUR-MINOR COLLECTOR	UNDIVIDED	NONE	0.00	MD0224 CHICAMUXEN RD/RIVERSIDE RD	2	20I	925
					2.16	MD0006 PORT TOBACCO RD			
					2.16				

ROUTE NUMBER..... MD 381
INVENTORY DIRECTION... NORTH
NAME: BRANDYWINE RD

SECONDARY	R	RUR-MAJOR COLLECTOR	DIVIDED	NONE	0.00	MD0231 PRINCE FREDERICK RD	2	32I	3,475
					0.03		2	30I	

* A, B = UNIMPROVED; C = GRADED & DRAINED; D, E = SOIL, GRAVEL, STONE; F, G = LOW TYPE BITUMINOUS;
H, I = HIGH TYPE BITUMINOUS; J = CONCRETE; K = BRICK; L = BLOCK

STATE HIGHWAY ADMINISTRATION OF MARYLAND
HIGHWAY INFORMATION SERVICES DIVISION
DATA SUPPORT GROUP

STATE HIGHWAY LOCATION REFERENCE

ROUTE NUMBER..... MD 381 CONTINUED
INVENTORY DIRECTION... NORTH
NAME: BRANDYWINE RD

COUNTY-CHARLES
SHA DISTRICT..... 5
DATE..... 12/31/94

SYSTEM	FUNCTIONAL CLASS	HWY TYPE	ACCESS CTL	MILEPOINT	MILEPOINT DESCRIPTION	MARKED LANES	SURFACE WIDTH/TYPE*	AADT
SECONDARY R	RUR-MAJOR COLLECTOR	UNDIVID	NONE	0.06		2	24I	3,475
				1.38	STRUC #16060 SWANSON CREEK			
				1.38	PRINCE GEORGES CO/L			

ROUTE NUMBER..... MD 382F
INVENTORY DIRECTION... EAST
NAME: NO NAME

SECONDARY R	RUR-LOCAL	UNDIVID	NONE	0.00	ROAD END	2	20I	
				0.10	SPUR TO POPLAR HILL RD			
				0.11	ROAD END			

ROUTE NUMBER..... MD 425
INVENTORY DIRECTION... NORTH
NAME: IRONSIDES RD

SECONDARY R	RUR-MAJOR COLLECTOR	UNDIVID	NONE	0.00	MD0006 PORT TOBACCO RD	2	22I	1,375
				0.08		2	20I	
				1.86	CO0157 BAPTIST CHURCH RD			
				2.82	STRUC #8043 HILLTOP FORK			
				4.81	MD0006 PORT TOBACCO RD	2	22I	
				4.81				
				5.90	STRUC #8042 JANE BERRYS RUN			
				8.66	CO1298 BICKNELL RD			2,475
				8.66	CO0133 POOR HOUSE RD			
				11.72		2	24I	
				11.77	MD0224 CHICAMUXEN RD			

ROUTE NUMBER..... MD 488
INVENTORY DIRECTION... EAST
NAME: LA PLATA RD

SECONDARY U	URB-OTHER PRIN ART	UNDIVID	NONE	0.00	MD0006 CHARLES ST	2	22I	4,850
R	RUR-MINOR ARTERIAL			0.56	CO0110 RADIO STATION RD			
				0.56	OUT CORP LMTS LA PLATA			
U				0.97	IN CORP LMTS LA PLATA			

* A, B = UNIMPROVED; C = GRADED & DRAINED; D, E = SOIL, GRAVEL, STONE; F, G = LOW TYPE BITUMINOUS;
H, I = HIGH TYPE BITUMINOUS; J = CONCRETE; K = BRICK; L = BLOCK

STATE HIGHWAY ADMINISTRATION OF MARYLAND
HIGHWAY INFORMATION SERVICES DIVISION
DATA SUPPORT GROUP

STATE HIGHWAY LOCATION REFERENCE

ROUTE NUMBER..... MD 488 CONTINUED
INVENTORY DIRECTION... EAST
NAME: LA PLATA RD


COUNTY-CHARLES
SHA DISTRICT..... 5
DATE..... 12/31/94

SYSTEM ...STATE...	FUNCTIONAL CLASS	HWY TYPE	ACCESS CTL	MILEPOINT	MILEPOINT DESCRIPTION	MARKED LANES	SURFACE WIDTH/TYPE*	AADT
SECONDARY U R	RUR-MINOR ARTERIAL	UNDIVIDED	NONE	1.20		2	24I	4,850
				1.23	OUT. CORP LMTS LA PLATA			
				1.99	STRUC #8046 KERRICK SWAMP			
				5.09	STRUC #8045 PINEY BRANCH	2	22I	
				5.28		2	24I	
		DIVIDED		5.96		2	30I	
				6.01	MD0005 LEONARDTOWN RD			

ROUTE NUMBER..... MD 925
INVENTORY DIRECTION... NORTH
NAME: BILLINGSLEY RD

SECONDARY R	URB-MINOR ARTERIAL	UNDIVIDED	NONE	0.00	US0301 CRAIN HWY	2	32I	13,125
				0.00	CD0047 BILLINGSLEY RD (BACK)			
	URB-COLLECTOR			0.05	CD1144 OLD WASHINGTON RD	2	22I	
NAME: OLD WASHINGTON RD				0.05				
	URB-MINOR ARTERIAL			0.05	CD0048 RICHARDS RD			
				1.24	CD0345 SMALLWOOD DR			
				1.80		2	18I	
				2.04		2	21I	
				2.30		2	30I	
				2.36		2	24I	
				2.54	MD0005 LEONARDTOWN RD			
				2.54	CD0064 OLD WASHINGTON RD (AHEAD)			

* A, B = UNIMPROVED; C = GRADED & DRAINED; D, E = SOIL, GRAVEL, STONE; F, G = LOW TYPE BITUMINOUS;
H, I = HIGH TYPE BITUMINOUS; J = CONCRETE; K = BRICK; L = BLOCK

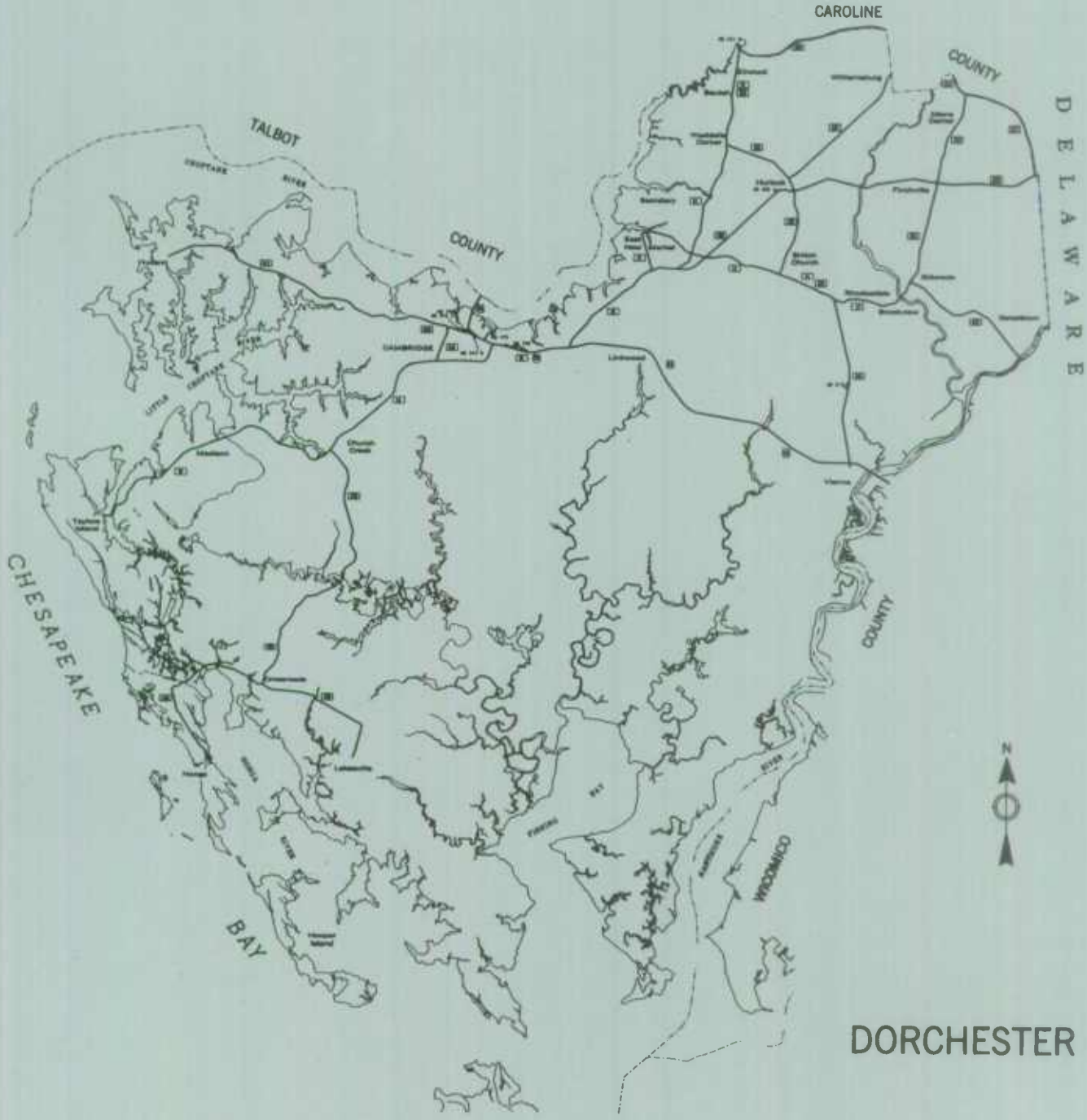


1995

HIGHWAY LOCATION REFERENCE

**DORCHESTER
COUNTY**

D




DORCHESTER COUNTY

ROUTE ALERT LIST

DORCHESTER COUNTY

NOTE: Entire county reinventoried in 1994. Check ALL routes for mileage change.



STATE HIGHWAY ADMINISTRATION OF MARYLAND
HIGHWAY INFORMATION SERVICES DIVISION
DATA SUPPORT GROUP

PAGE..... 1

STATE HIGHWAY LOCATION REFERENCE

ROUTE NUMBER.....MD 14
INVENTORY DIRECTION...EAST
NAME: SECRETARY RD

COUNTY-DORCHESTER
SHA DISTRICT.....1
DATE.....12/31/94

SYSTEM	FUNCTIONAL CLASS	HWY TYPE	ACCESS CTL	MILEPOINT	MILEPOINT DESCRIPTION	MARKED LANES	SURFACE WIDTH/TYPE*	AADT
SECONDARY R	RUR-MINOR COLLECTOR	UNDIVIDED	NONE	0.00	MDO016 MT HOLLY RD	2	22I	1,825
				1.45	STRUC #9016 WARWICK RIVER			
				1.49	IN CORP LMTS SECRETARY	2	28I	
NAME: MAIN ST				1.49				
				1.54		2	22I	
				1.92		2	35I	
				2.01	OUT CORP LMTS SECRETARY	2	34I	
NAME: SECRETARY EAST NEW MARKET RD				2.01				
				2.06				
				3.02	IN CORP LMTS EAST NEW MARKET	2	22I	
NAME: ACADEMY RD				3.02				
				3.21				
	RUR-MAJOR COLLECTOR			3.24	MDO016 MAIN ST	2	26I	
NAME: RAILROAD AVE				3.24				
				3.26		2	22I	
				3.41		2	21I	
				3.54	OUT CORP LMTS EAST NEW MARKET			
				3.62		2	19I	
NAME: EAST NEW MARKET RHODESDALE RD				3.72	MDO392 EAST NEW MARKET BYPASS	2	22I	1,625
				3.72				
				3.74	R/R #MDDE 529 812 W			
				3.90		2	24I	
				6.37	MDO331 E NEW MARKET RHODESDALE RD (AHEAD)			
NAME: RHODESDALE ELDORADO RD				8.41	MDO331 E NEW MARKET RHODESDALE RD (BACK)	2	22I	675
				8.41				
				8.42	R/R #DPL 529 802 R			
				8.47	CO0296 PALMERS MILL RD			
				10.17				1,175
				10.73	IN CORP LMTS BROOKVIEW			
				10.82	CO0260 INDIANTOWN RD			
				10.85	OUT CORP LMTS BROOKVIEW			
				10.90	STRUC #9001 MARSHY HOPE CREEK			
				10.94		2	24I	
				11.23	IN CORP LMTS ELDORADO			
				11.51	MDO313 ELDORADO RD/SHARPTOWN RD			

* A, B = UNIMPROVED; C = GRADED & DRAINED; D, E = SOIL, GRAVEL, STONE; F, G = LOW TYPE BITUMINOUS;
H, I = HIGH TYPE BITUMINOUS; J = CONCRETE; K = BRICK; L = BLOCK

PAGE..... 1

STATE HIGHWAY ADMINISTRATION OF MARYLAND
HIGHWAY INFORMATION SERVICES DIVISION
DATA SUPPORT GROUP

STATE HIGHWAY LOCATION REFERENCE

ROUTE NUMBER..... MD 16
INVENTORY DIRECTION... NORTH
NAME: TAYLORS ISLAND RD

COUNTY-DORCHESTER
SHA DISTRICT..... 1
DATE..... 12/31/94

SYSTEM	FUNCTIONAL CLASS	HWY TYPE	ACCESS CTL	MILEPOINT	MILEPOINT DESCRIPTION	MARKED LANES	SURFACE WIDTH/TYPE*	AADT
SECONDARY R	RUR-MAJOR COLLECTOR	UNDIVIDED	NONE	0.00	CO0108 HOOPERS NECK RD (BACK)	2	20I	50
				0.27	STRUC #9004 SLAUGHTER CREEK			
				0.36		2	22I	
				1.22	CO0097 SMITHVILLE RD			
				2.50	STRUC #9003 PARSONS CREEK			
				2.52		2	24I	
				4.17				450
				5.20				1,750
U	RUR-MINOR ARTERIAL			9.29	IN CORP LMTS CHURCH CREEK			
NAME: CHURCH CREEK RD				9.56	MD0335 GOLDEN HILL RD	2	30I	2,950
				9.56				
				9.58		2	22I	
R				10.12	OUT CORP LMTS CHURCH CREEK			
U	URB-OTHER PRIN ART			13.67	IN CORP LMTS CAMBRIDGE			5,950
				13.67	MU0100 BAYLY RD			
				14.13	MU0455 EGYPT RD			
				14.41		2	24I	
				14.60	MD0341 RACE ST			
				14.60	MU0903 MAPLE DAM RD			
R	RUR-MINOR ARTERIAL			15.62	OUT CORP LMTS CAMBRIDGE			
				15.80	CO0175 WOODS RD			3,525
				16.45	R/R #MDDE 532 076 A			
				16.78		3	36I	
				16.90	US0050 OCEAN GATEWAY (AHEAD)			
NAME: MT HOLLY RD				19.56	US0050 OCEAN GATEWAY (BACK)	2	53I	8,175
				19.60				
				23.52	MD0014 SECRETARY RD			6,825
	RUR-LOCAL	DIVIDED		24.41	MD0392 EAST NEW MARKET BYPASS	2	30I	1,425
		UNDIVIDED		24.44		2	22I	
U				24.80	IN CORP LMTS EAST NEW MARKET			
NAME: MAIN ST				24.80				
	RUR-MAJOR COLLECTOR			24.89	CO0497 EAST NEW MARKET	2	20I	
				25.17	MD0014 ACADEMY RD/RAILROAD AVE	2	28I	1,650
				25.23		2	22I	
R				25.27	OUT CORP LMTS EAST NEW MARKET			
NAME: EAST NEW MARKET ELLWOOD RD				25.27				
				27.31	STRUC #9002 CABIN CREEK			
				27.37				1,325
				28.42				
				29.15	MD0331 EAST NEW MARKET ELLWOOD RD (AHEAD)	2	24I	
				32.63	CAROLINE CO/L			

* A, B = UNIMPROVED; C = GRADED & DRAINED; D, E = SOIL, GRAVEL, STONE; F, G = LOW TYPE BITUMINOUS;
H, I = HIGH TYPE BITUMINOUS; J = CONCRETE; K = BRICK; L = BLOCK

STATE HIGHWAY ADMINISTRATION OF MARYLAND
HIGHWAY INFORMATION SERVICES DIVISION
DATA SUPPORT GROUP

PAGE..... 3

STATE HIGHWAY LOCATION REFERENCE

ROUTE NUMBER.....US 50
INVENTORY DIRECTION...EAST
NAME: SUNBURST HWY

COUNTY-DORCHESTER
SHA DISTRICT.....1
DATE.....12/31/94

SYSTEM	STATE	FUNCTIONAL CLASS	HWY TYPE	ACCESS CTL	MILEPOINT	MILEPOINT DESCRIPTION	MARKED LANES	SURFACE WIDTH/TYPE*	AADT
PRIMARY	R	RUR-OTHER PRIN ART	DIVIDED	NONE	0.00	TALBOT CO/L	4	48J	15,625
	U	URB-OTHER PRIN ART			0.00	STRUC #9021 CHOPTANK RIVER			
					0.61	IN CORP LMTS CAMBRIDGE	4	56I	
					0.71		4	48I	
					0.76		5	60I	
					0.83	MILE MARKER 80.0			
					0.84	MU0910 MARYLAND AVE	6	72I	
					0.99	MU1200 ROSELYN AVE			
					1.16	MU0240 CEDAR ST			
					1.55	MD0343 WASHINGTON ST			26,025
	R				1.72	MU1550 WOODS RD			32,825
NAME: OCEAN GATEWAY					1.72				
					1.72	OUT CORP LMTS CAMBRIDGE			
					1.73	MILE MARKER 81.0			
					1.81		5	60I	
					1.89		4	48I	
		RUR-OTHER PRIN ART			1.94	MD0479 WESTERN SHORE DR			
					2.29	MD0016 CHURCH CREEK RD			32,325
					2.70	MD0750 NO NAME			
					2.70	CO0168 BUCKSTOWN RD			
					2.82	MILE MARKER 82.0			
					3.50	MD0750 NO NAME			
					3.62	CO0382 AIREYS RD			
					3.82	MILE MARKER 83.0			
					4.82	MILE MARKER 84.0			
					4.95	MD0016 MT HOLLY RD			15,656
					5.82	MILE MARKER 85.0			
					6.82	MILE MARKER 86.0			
					7.82	MILE MARKER 87.0			
					8.51	CO0539 LINKWOOD RD			
					8.52	R/R #MDDE 532 064 F			
					8.83	MILE MARKER 88.0			
					9.82	MILE MARKER 89.0			
					10.45	STRUC #9020 CHICAMACOMICO RIVER			
					10.82	MILE MARKER 90.0			
					11.82	MILE MARKER 91.0			
					12.82	MILE MARKER 92.0			
					12.87	STRUC #9006 & #9019 BIG MILL POND			
					13.82	MILE MARKER 93.0			
					14.85	MILE MARKER 94.0			
					14.97	CO0510 OLD US 50			12,175
					15.81	MILE MARKER 95.0			

* A, B = UNIMPROVED; C = GRADED & DRAINED; D, E = SOIL, GRAVEL, STONE; F, G = LOW TYPE BITUMINOUS;
H, I = HIGH TYPE BITUMINOUS; J = CONCRETE; K = BRICK; L = BLOCK

PAGE..... 3

STATE HIGHWAY ADMINISTRATION OF MARYLAND
HIGHWAY INFORMATION SERVICES DIVISION
DATA SUPPORT GROUP

STATE HIGHWAY LOCATION REFERENCE

ROUTE NUMBER.....US 50 CONTINUED
INVENTORY DIRECTION...EAST
NAME: OCEAN GATEWAY

COUNTY-DORCHESTER
SHA DISTRICT.....1
DATE.....12/31/94

SYSTEM	FUNCTIONAL CLASS	HWY TYPE	ACCESS CTL	MILEPOINT	MILEPOINT DESCRIPTION	MARKED LANES	SURFACE WIDTH/TYPER*	AADT
PRIMARY	RUR-OTHER PRIN ART	DIVIDED	NONE	16.08 MD0331	RHODESDALE VIENNA RD	4	48I	16,125
				16.08	STRUC #9023			
				16.64		4	48J	
				16.72	MILE MARKER 96.0			
				16.90	STRUC #9022 NANTICOKE RIVER			
				16.90	WICOMICO CO/L			

ROUTE NUMBER.....MD 307
INVENTORY DIRECTION...NORTH
NAME: BROAD ST

SECONDARY U	RUR-MINOR ARTERIAL	UNDIVIDED	NONE	0.00 MD0331	ACADEMY ST/N MAIN ST	2	36I	3,775
				0.17 MU0260	RAILROAD AVE	2	38I	
				0.18	R/R #MDDE 329 856 W			
				0.24		2	24I	
				0.34	OUT CORP LMTS HURLOCK			
				0.34				
				2.50 CO0344	WILLIAMSBURG CHURCH RD			
				2.52 CO0296	PALMER MILL RD			3,425
				5.12	CAROLINE CO/L			

ROUTE NUMBER.....MD 313
INVENTORY DIRECTION...NORTH
NAME: SHARPTOWN RD

SECONDARY R	RUR-MAJOR COLLECTOR	UNDIVIDED	NONE	0.00	WICOMICO CO/L	2	22J	1,675
				0.00	STRUC #22045 NANTICOKE RIVER			
				0.16		2	22I	
				0.29		2	24I	
				0.59 CO0269	GALESTOWN NEWHART MILL RD			
				1.92				1,375
				4.64		2	22I	
				4.87	IN CORP LMTS ELDORADO			
				4.94 MD0014	RHODESDALE ELDORADO RD			
				4.94				
				5.10	OUT CORP LMTS ELDORADO			
				7.50				975
				8.44 MD0392	HARRISON FERRY RD			1,275

* A, B = UNIMPROVED; C = GRADED & DRAINED; D, E = SOIL, GRAVEL, STONE; F, G = LOW TYPE BITUMINOUS;
H, I = HIGH TYPE BITUMINOUS; J = CONCRETE; K = BRICK; L = BLOCK

STATE HIGHWAY ADMINISTRATION OF MARYLAND
HIGHWAY INFORMATION SERVICES DIVISION
DATA SUPPORT GROUP

STATE HIGHWAY LOCATION REFERENCE

ROUTE NUMBER.....MD 313 CONTINUED
INVENTORY DIRECTION...NORTH
NAME: ELDORADO RD

COUNTY-DORCHESTER
SHA DISTRICT.....1
DATE.....12/31/94

SYSTEM STATE	FUNCTIONAL CLASS	HWY TYPE	ACCESS CTL	MILEPOINT	MILEPOINT DESCRIPTION	MARKED LANES	SURFACE WIDTH/TYPE*	AADT
SECONDARY R	RUR-MAJOR COLLECTOR	UNDIVIDED	NONE	11.62	CAROLINE CO/L	2	22I	1,275

ROUTE NUMBER.....MD 318
INVENTORY DIRECTION...EAST
NAME: PRESTON RD

SECONDARY R	RUR-MINOR ARTERIAL	UNDIVIDED	NONE	0.00	MD0331 E NEW MARKET ELLWOOD RD/PRESTON RD	2	24I	5,025
				0.37	MD 817B LANGRALL RD (CAROLINE CO)			
				0.37	CAROLINE CO/L			

ROUTE NUMBER.....MD 331
INVENTORY DIRECTION...NORTH
NAME: RHODESDALE-VIENNA RD

SECONDARY R	RUR-MAJOR COLLECTOR	DIVIDED	NONE	0.00	CO0511 RHODESDALE-VIENNA RD (BACK)	2	22I	1,375
	RUR-MINOR ARTERIAL			0.11	US0050 OCEAN GATEWAY			
				0.11	STRUC #9023			
				0.36	CO0260 INDIANTOWN RD			
		UNDIVIDED		0.46		2	24I	
				0.52		2	22I	
				2.73	MD0819 NO NAME			
				2.87				1,575
				2.90	MD0819 NO NAME			
				5.92	MD0014 RHODESDALE ELDORADO RD			2,175
NAME: EAST NEW MARKET RHODESDALE RD				5.92				
				6.68				2,375
NAME: SHILOH CHURCH HURLOCK RD				7.96	MD0014 EAST NEW MARKET RHODESDALE RD	2	24I	3,175
				7.96				
				10.44		2	22I	
				10.54	IN CORP LMTS HURLOCK			
NAME: S MAIN ST				10.54				
				10.75		2	36I	
				10.91	MD0392 DELAWARE AVE	2	23I	3,775
NAME: N MAIN ST				11.28	R/R #MDDE 532 059 J	2	32I	
				11.29	MU0240 POPLAR ST			
NAME: ACADEMY ST				11.29	MU0125 LEGION DR			
				11.37	MD0307 BROAD ST			
				11.56		2	27I	

* A, B = UNIMPROVED; C = GRADED & DRAINED; D, E = SOIL, GRAVEL, STONE; F, G = LOW TYPE BITUMINOUS;
H, I = HIGH TYPE BITUMINOUS; J = CONCRETE; K = BRICK; L = BLOCK

STATE HIGHWAY ADMINISTRATION OF MARYLAND
HIGHWAY INFORMATION SERVICES DIVISION
DATA SUPPORT GROUP

STATE HIGHWAY LOCATION REFERENCE

ROUTE NUMBER.....MD 331 CONTINUED
INVENTORY DIRECTION...NORTH
NAME: WADDELLS CORNER RD

COUNTY-DORCHESTER
SHA DISTRICT.....1
DATE.....12/31/94

SYSTEM	FUNCTIONAL CLASS	HWY TYPE	ACCESS CTL	MILEPOINT	MILEPOINT DESCRIPTION	MARKED LANES	SURFACE WIDTH/TYPE*	AADT
SECONDARY U	RUR-MINOR ARTERIAL	UNDIVID	NONE	11.67		2	22I	3,775
	R			11.93	OUT CORP LMTS HURLOCK			
NAME:	WADDELLS CORNER RD			11.93				
				11.94				
				13.82	MD0016 EAST NEW MARKET ELLWOOD RD	2	24I	2,725
NAME:	EAST NEW MARKET ELLWOOD RD			13.82				
				14.62				3,275
				15.90	STRUC #9017 GRAVEL RUN			
				16.97	R/R #MDDE 529 870 S			
				17.12		2	47I	
NAME:	PRESTON RD			17.14	MD0318 PRESTON RD	2	24I	8,275
				17.14				
				17.18	MD0331B SEAMAN RD			
				17.30	STRUC #5014 HUNTINGTON CREEK			
				17.30	CAROLINE CO/L			

ROUTE NUMBER.....MD 331B
INVENTORY DIRECTION...NORTH
NAME: SEAMAN RD

SECONDARY R	RUR-LOCAL	UNDIVID	NONE	0.00	MD0331 PRESTON RD	2	24I	
				0.06	MD0817B LANGRELL RD (CAROLINE CO)			
				0.06	CAROLINE CO/L			

ROUTE NUMBER.....MD 335
INVENTORY DIRECTION...NORTH
NAME: HOOPER ISLAND RD

SECONDARY R	RUR-MAJOR COLLECTOR	UNDIVID	NONE	0.00	CO0114 HOOPER ISLAND RD (BACK)	2	24I	450
				0.18	STRUC #9014 FISHING CREEK			
				0.33		2	22I	
				4.41	STRUC #9013 HONGA RIVER			
				4.51	CO0097 SMITHVILLE RD			
				4.80	STRUC #9012 HONGA RIVER			
				6.09	STRUC #9011 WALLACE CREEK			
	RUR-MINOR ARTERIAL			6.56	MD0336 LAKESVILLE RD	2	21I	1,250
NAME:	GOLDEN HILL RD			6.56				
				11.32		2	22I	

* A, B = UNIMPROVED; C = GRADED & DRAINED; D, E = SOIL, GRAVEL, STONE; F, G = LOW TYPE BITUMINOUS;
H, I = HIGH TYPE BITUMINOUS; J = CONCRETE; K = BRICK; L = BLOCK

STATE HIGHWAY ADMINISTRATION OF MARYLAND
HIGHWAY INFORMATION SERVICES DIVISION
DATA SUPPORT GROUP

STATE HIGHWAY LOCATION REFERENCE

ROUTE NUMBER.....MD 335 CONTINUED
INVENTORY DIRECTION...NORTH
NAME: GOLDEN HILL RD

COUNTY-DORCHESTER
SHA DISTRICT.....1
DATE.....12/31/94

SYSTEM STATE....	FUNCTIONAL CLASS	HWY TYPE	ACCESS CTL	MILEPOINT	MILEPOINT DESCRIPTION	MARKED LANES	SURFACE WIDTH/TYPE*	AADT
SECONDARY R	RUR-MINOR ARTERIAL	UNDIVIDED	NONE	11.42	STRUC #9010 BLACKWATER RIVER	2	22I	1,250
				12.48	CO0111 KEY WALLACE DR			1,525
				14.55		2	24I	
				14.82	STRUC #9018 BIRCH DAM CREEK			
				15.10		2	22I	
				16.01	IN CORP LMTB CHURCH CREEK			
		DIVIDED		16.34		2	44I	
				16.36	MD0016 TAYLORS ISLAND RD/CHURCH CREEK RD			

ROUTE NUMBER.....MD 336
INVENTORY DIRECTION...EAST
NAME: LAKESVILLE RD

SECONDARY R	RUR-MAJOR COLLECTOR	UNDIVIDED	NONE	0.00	MD0335 GOLDEN HILL RD/HOOPER ISLAND RD	2	20I	650
				2.38				250
				4.87	CO0137 ANDREWS RD			
				4.87	CO0138 LAKESVILLE-CRAPO RD (AHEAD)			

ROUTE NUMBER.....MD 341
INVENTORY DIRECTION...NORTH
NAME: RACE ST

SECONDARY U	URB-MINOR ARTERIAL	UNDIVIDED	NONE	0.00	MD0016 CHURCH CREEK RD	2	24I	4,150
				0.00	MU0903 MAPLE DAM RD (BACK)			
				1.00	MU0090 BAYLY AVE			4,850
				1.00	MU0100 BAYLY RD			
				1.21		2	36I	
				1.25	MD0343 WASHINGTON ST			
				1.25	MU1110 RACE ST (AHEAD)			

ROUTE NUMBER.....MD 343
INVENTORY DIRECTION...EAST
NAME: HUDSON RD

SECONDARY R	RUR-MAJOR COLLECTOR	UNDIVIDED	NONE	0.00	CO0389 HUDSON RD (BACK)	2	24I	1,450
	RUR-MINOR ARTERIAL			1.63				

* A, B = UNIMPROVED; C = GRADED & DRAINED; D, E = SOIL, GRAVEL, STONE; F, G = LOW TYPE BITUMINOUS;
H, I = HIGH TYPE BITUMINOUS; J = CONCRETE; K = BRICK; L = BLOCK

STATE HIGHWAY ADMINISTRATION OF MARYLAND
HIGHWAY INFORMATION SERVICES DIVISION
DATA SUPPORT GROUP

STATE HIGHWAY LOCATION REFERENCE

ROUTE NUMBER..... MD 343 CONTINUED
INVENTORY DIRECTION... EAST
NAME: WASHINGTON ST

COUNTY-DORCHESTER
SHA DISTRICT..... 1
DATE..... 12/31/94

SYSTEM	FUNCTIONAL CLASS	HWY TYPE	ACCESS CTL	MILEPOINT	MILEPOINT DESCRIPTION	MARKED LANES	SURFACE WIDTH/TYPER*	AADT
SECONDARY R	RUR-MINOR ARTERIAL	UNDIVIDED	NONE	2.57		2	24I	9,450
				3.70		2	22I	
	URB-OTHER PRIN ART			8.72				
				9.43	IN CORP LMTS CAMBRIDGE			8,025
U				9.43				
NAME: WASHINGTON ST				9.43	MU0840 LEONARDS LA			
				9.79	MU0900 MACES LA			
				9.95	MU0690 HIGH ST	2	30I	
				10.37	MU1110 RACE ST	2	24I	8,725
				10.37	MD0341 RACE ST			
				10.53		2	28I	
				10.89		2	44I	
				10.99		2	34I	
				11.00	R/R #MDDE 532 081 W			
				11.03	MD0343A NO NAME			
				11.11		2	38I	
				11.27	MD0343B WASHINGTON ST			
				11.29	US0050 SUNBURST HWY			

ROUTE NUMBER..... MD 343A
INVENTORY DIRECTION... EAST
NAME: NO NAME

SECONDARY U	URB-LOCAL	UNDIVIDED	NONE	0.00	ROAD END	1	20I	
				0.03		2	28I	
				0.17	MD0343 WASHINGTON ST			

ROUTE NUMBER..... MD 343B
INVENTORY DIRECTION... EAST
NAME: WASHINGTON ST

SECONDARY U	URB-LOCAL	UNDIVIDED	NONE	0.00	MD0343 WASHINGTON ST	2	28I	
				0.09	CUL DE SAC			

* A, B = UNIMPROVED; C = GRADED & DRAINED; D, E = SOIL, GRAVEL, STONE; F, G = LOW TYPE BITUMINOUS;
H, I = HIGH TYPE BITUMINOUS; J = CONCRETE; K = BRICK; L = BLOCK

STATE HIGHWAY ADMINISTRATION OF MARYLAND
HIGHWAY INFORMATION SERVICES DIVISION
DATA SUPPORT GROUP

STATE HIGHWAY LOCATION REFERENCE

ROUTE NUMBER..... MD 392
INVENTORY DIRECTION... EAST
NAME: EAST NEW MARKET BYPASS

COUNTY-DORCHESTER
SHA DISTRICT..... 1
DATE..... 12/31/94

SYSTEM	FUNCTIONAL CLASS	HWY TYPE	ACCESS CTL	MILEPOINT	MILEPOINT DESCRIPTION	MARKED LANES	SURFACE WIDTH/TYPE*	AADT
SECONDARY R	RUR-MINOR ARTERIAL	UNDIVIDED	NONE	0.00	MD0016 MT HOLLY RD	2	24I	5,225
				0.42	CO0539 LINKWOOD RD			
				0.42	CO0497 EAST NEW MARKET			
				0.71	IN CORP LMTS EAST NEW MARKET			
				0.77	OUT CORP LMTS EAST NEW MARKET			
				1.08	MD0014 EAST NEW MARKET RHODESDALE RD			3,425
				2.69				3,475
				3.58	IN CORP LMTS HURLOCK			
				4.36	MD0392A POPLAR ST			
				4.43	OUT CORP LMTS HURLOCK			
				4.44	R/R #MDDE 529 807 A			
				4.45	IN CORP LMTS HURLOCK			
				4.90				
NAME: DELAWARE AVE				4.98	MD0331 S MAIN ST			4,775
				5.36	OUT CORP LMTS HURLOCK			
NAME: HARRISON FERRY RD				5.36				
				5.40	IN CORP LMTS HURLOCK			
				5.60	OUT CORP LMTS HURLOCK			
				7.15	CO0296 PALMERS MILL RD			2,575
				7.33	STRUC #9015 MARSHY HOPE CREEK			
				9.99	MD0313 ELDORADO RD	2	22I	2,775
NAME: FINCHVILLE-RELIANCE RD				9.99				
				13.51	MD0577 RELIANCE RD (CL CO)			2,825
				13.54	CO0271 GALESTOWN RELIANCE RD			
				13.54	DELAWARE ST/L			

ROUTE NUMBER..... MD 392A
INVENTORY DIRECTION... EAST
NAME: POPLAR ST

SECONDARY U	RUR-MINOR COLLECTOR	UNDIVIDED	NONE	0.00	MD0392 EAST NEW MARKET BYPASS	2	24I	999
				0.08	MU0240 POPLAR ST (AHEAD)			

ROUTE NUMBER..... MD 479
INVENTORY DIRECTION... NORTH
NAME: WESTERN SHORE DR

SECONDARY R	RUR-LOCAL	UNDIVIDED	NONE	0.00	UB0050 OCEAN GATEWAY	3	32I	2,299
-------------	-----------	-----------	------	------	----------------------	---	-----	-------

* A, B = UNIMPROVED; C = GRADED & DRAINED; D, E = SOIL, GRAVEL, STONE; F, G = LOW TYPE BITUMINOUS;
H, I = HIGH TYPE BITUMINOUS; J = CONCRETE; K = BRICK; L = BLOCK

STATE HIGHWAY ADMINISTRATION OF MARYLAND
HIGHWAY INFORMATION SERVICES DIVISION
DATA SUPPORT GROUP

STATE HIGHWAY LOCATION REFERENCE

ROUTE NUMBER..... MD 479 CONTINUED
INVENTORY DIRECTION... NORTH
NAME: WESTERN SHORE DR

COUNTY-DORCHESTER
SHA DISTRICT..... 1
DATE..... 12/31/94

SYSTEM ... STATE...	FUNCTIONAL CLASS	HWY TYPE	ACCESS CTL	MILEPOINT	MILEPOINT DESCRIPTION	MARKED LANES	SURFACE WIDTH/TYPE*	AADT
SECONDARY R	RUR-LOCAL	UNDIVIDED	NONE	0.04		2	22I	2,299
				0.45		2	20I	
				0.71		2	24I	
				0.91	SR0009 SHORT RD			

ROUTE NUMBER..... MD 750
INVENTORY DIRECTION... EAST
NAME: NO NAME

SECONDARY R	URB-LOCAL	UNDIVIDED	NONE	0.00	US0050 OCEAN GATEWAY	2	22I	699
				0.00	CO0168 BUCKTOWN RD (BACK)			
		DIVIDED		0.85		2	30I	
				0.87	US0050 OCEAN GATEWAY			

ROUTE NUMBER..... MD 795
INVENTORY DIRECTION... EAST
NAME: MARYLAND AVE

SECONDARY U	URB-MINOR ARTERIAL	UNDIVIDED	NONE	0.00	MU0905 MARKET ST (BACK)	2	26J	5,399
				0.04	STRUC #9008 CAMBRIDGE CREEK			
				0.07	MU0910 MARYLAND AVE (AHEAD)			

ROUTE NUMBER..... MD 819
INVENTORY DIRECTION... SOUTH
NAME: NO NAME

SECONDARY R	RUR-LOCAL	UNDIVIDED	NONE	0.00	MD0331 RHODESDALE-VIENNA RD	1	14I	99
				0.03		2	18I	
				0.19	MD0331 RHODESDALE-VIENNA RD			

* A, B = UNIMPROVED; C = GRADED & DRAINED; D, E = SOIL, GRAVEL, STONE; F, G = LOW TYPE BITUMINOUS;
H, I = HIGH TYPE BITUMINOUS; J = CONCRETE; K = BRICK; L = BLOCK

1995

HIGHWAY LOCATION REFERENCE

**FREDERICK
COUNTY**

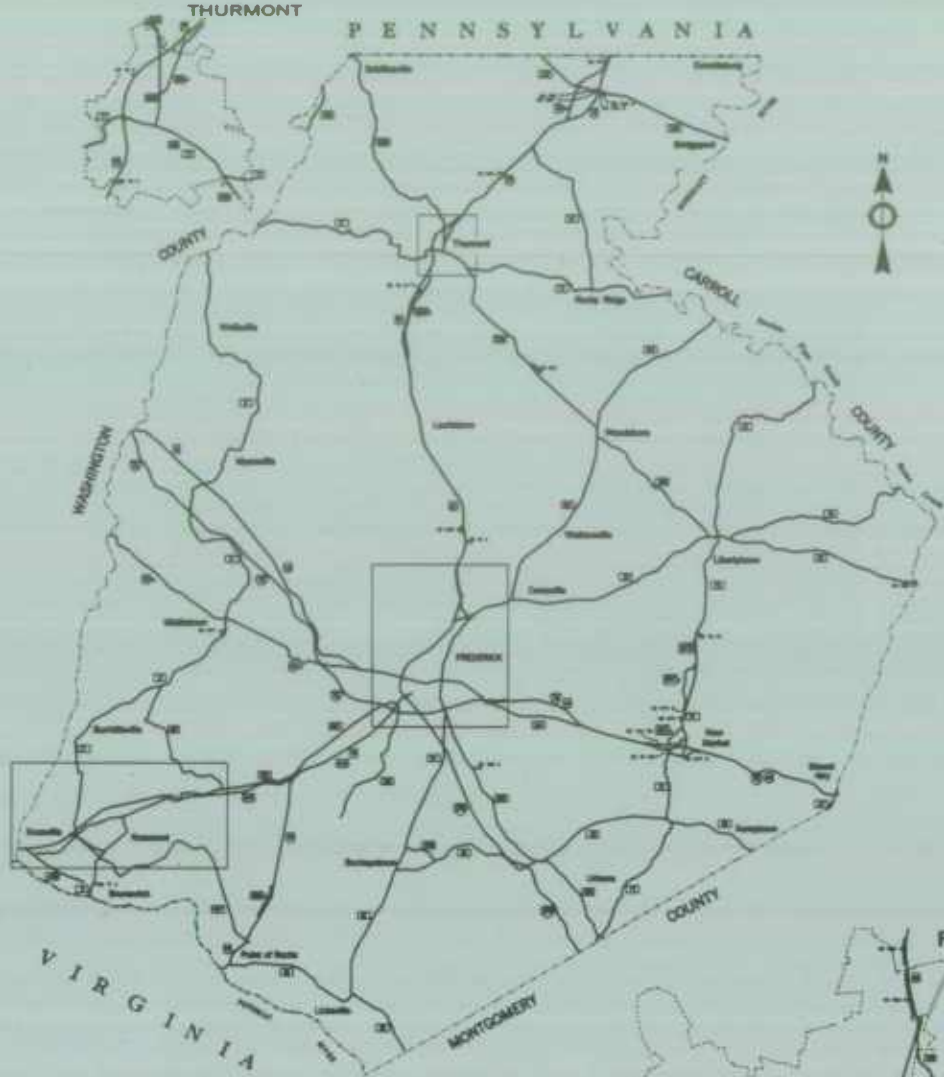
F

THURMONT

PENNSYLVANIA

FREDERICK COUNTY

AUG. 1965 10

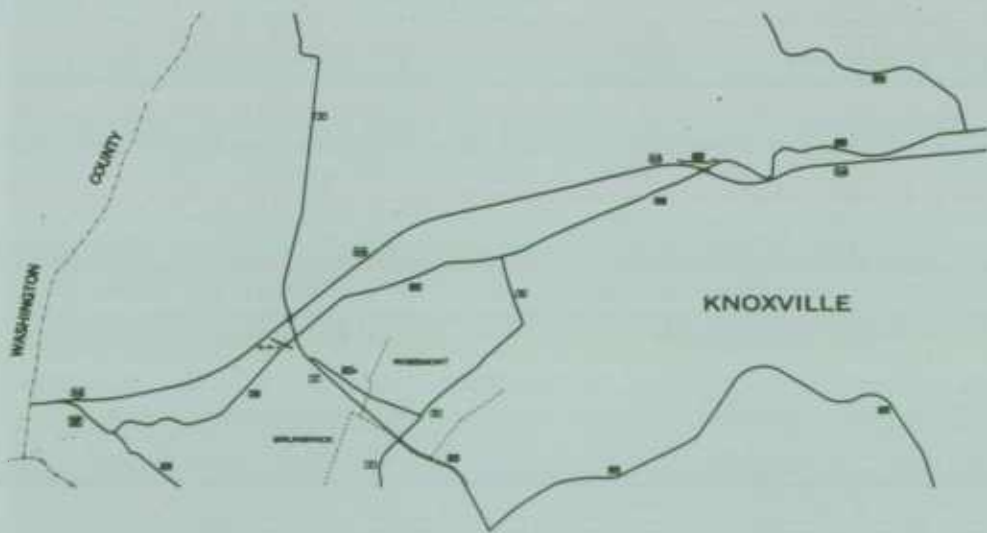


VIRGINIA

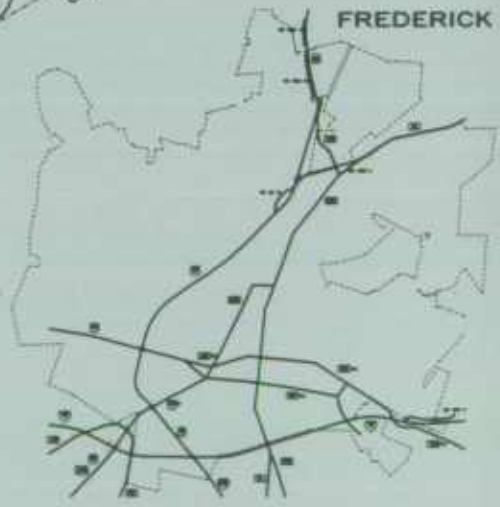
MONTGOMERY COUNTY

CARROLL COUNTY

FREDERICK




KNOXVILLE



ROUTE ALERT LIST

FREDERICK COUNTY

MD 806H - Transferred, now part of CO 42 (Welty Rd) and CO 1569 (Old Gettysburg Rd)
MD 806J - Unassigned, now OP 739 (no Name)
US 40FA - Unassigned, now part of US 40AL



STATE HIGHWAY ADMINISTRATION OF MARYLAND
HIGHWAY INFORMATION SERVICES DIVISION
DATA SUPPORT GROUP

STATE HIGHWAY LOCATION REFERENCE

ROUTE NUMBER..... MD 15C
INVENTORY DIRECTION... EAST
NAME: NO NAME

COUNTY-FREDERICK
SHA DISTRICT.....7
DATE..... 12/31/94

SYSTEM STATE	FUNCTIONAL CLASS	HWY TYPE	ACCESS CTL	MILEPOINT	MILEPOINT DESCRIPTION	MARKED LANES	SURFACE WIDTH/TYPE*	AADT
SECONDARY U R	RUR-LOCAL	UNDIVIDED	PART	0.00	MU0373 TIPPIN DR (BACK)	2	32I	999
				0.02	OUT CORP LMTS THURMONT			
				0.05	US0015 CATOCTIN MOUNTAIN HWY			
				0.05	STRUC #10181			
				0.08		2	29I	
				0.12	MU0183 FREDERICK ST			
				0.12	MU0371 THURMONT BLVD (AHEAD)			

ROUTE NUMBER..... MD 15D
INVENTORY DIRECTION... EAST
NAME: SANDY SPRING EXT

SECONDARY U	RUR-LOCAL	UNDIVIDED	NONE	0.00	US0015 CATOCTIN MOUNTAIN HWY	2	20I	99
				0.01		2	19H	
				0.04	ROAD END			

ROUTE NUMBER..... US 15
INVENTORY DIRECTION... NORTH
NAME: CATOCTIN MOUNTAIN HWY

SECONDARY R	RUR-OTHER PRIN ART	UNDIVIDED	PART	0.00	BEGIN STRUCTURE IN VIRGINIA	2	24I	9,650
				0.03	VIRGINIA ST/L			
				0.16	STRUC #10017 POTOMAC RIVER			
				0.30	R/R #CSX 140 529 F			
				0.37	MD0028 DICKERSON RD			9,975
		DIVIDED		0.42				
		UNDIVIDED		0.63				
				1.00	MILE MARKER 1.0			
				1.40	MD0464 OLIVE SCHOOL RD			
				2.00	MILE MARKER 2.0			
				3.00	MILE MARKER 3.0			
				4.00	MILE MARKER 4.0			
				5.00	MILE MARKER 5.0			
				5.25	CO0287 MOUNTVILLE RD			9,466
				6.00	MILE MARKER 6.0			
				6.57	CO0292 ELMER DERR RD			
				6.57	STRUC #10139			

* A, B = UNIMPROVED; C = GRADED & DRAINED; D, E = SOIL, GRAVEL, STONE; F, G = LOW TYPE BITUMINOUS;
H, I = HIGH TYPE BITUMINOUS; J = CONCRETE; K = BRICK; L = BLOCK

STATE HIGHWAY ADMINISTRATION OF MARYLAND
HIGHWAY INFORMATION SERVICES DIVISION
DATA SUPPORT GROUP

STATE HIGHWAY LOCATION REFERENCE

ROUTE NUMBER..... US 15 CONTINUED
INVENTORY DIRECTION... NORTH
NAME: CATOCTIN MOUNTAIN HWY

COUNTY-FREDERICK
SHA DISTRICT..... 7
DATE..... 12/31/94

SYSTEM	FUNCTIONAL CLASS	HWY TYPE	ACCESS CTL	MILEPOINT	MILEPOINT DESCRIPTION	MARKED LANES	SURFACE WIDTH/TYPE*	AADT
SECONDARY R	RUR-OTHER PRIN ART	DIVIDED	PART	6.67		2	28I	9,466
				6.89		2	40I	
				7.00	MILE MARKER 7.0			
PRIMARY			FULL	7.22	US0340 JEFFERSON NATIONAL PIKE	4	48I	30,275
NAME: JEFFERSON NATIONAL PIKE				7.22				
				7.22	EXIT #10			
				7.94	MILE MARKER 13.0			
				8.84	CD0229 MT ZION RD			
				8.84	STRUC #10150			
				8.84	EXIT #11			
				8.94	MILE MARKER 14.0			
				9.35	STRUC #10151 BALLENGER CREEK			
				9.94	MILE MARKER 15.0			
				10.93	MILE MARKER 16.0			
	URB-FRWY/EXPWY			11.30	IS0070 EISENHOWER MEMORIAL HWY			35,200
				11.30	STRUC #10141			
				11.30	EXIT #14			
				11.39	RAMP 7 FR IS 70			
				11.39	STRUC #10143			
				11.54	MD0180 JEFFERSON PIKE			22,250
				11.54	STRUC #10149			
				11.54	EXIT #15			
				11.77	IN CORP LMTS FREDERICK			
NAME: FREDERICK FREEWAY				11.93	US0040 FREDERICK FREEWAY (AHEAD)			
				11.93	US0015B S JEFFERSON ST			
				11.93	STRUC #10102			
				11.93	EXIT #5			
				12.63	US0040 FREDERICK FREEWAY (BACK)			68,275
				12.63	MD0144FA WEST PATRICK ST			
				12.63	STRUC #10101			
				12.63	EXIT #6			
				12.94	MILE MARKER 13.0			
				13.27	STRUC #10020 CARROLL CREEK			
				13.40	MU1310 ROSEMONT AVE			64,275
				13.40	STRUC #10100			
				13.40	EXIT #7			
				13.91	MU9070 W 7TH ST			58,650
				13.91	STRUC #10099			
				13.91	EXIT #7A			
				14.60	MU1020 MOTTER AVE			51,475
				14.60	STRUC #10098			
				14.60	EXIT #8			

* A, B = UNIMPROVED; C = GRADED & DRAINED; D, E = SOIL, GRAVEL, STONE; F, G = LOW TYPE BITUMINOUS;
H, I = HIGH TYPE BITUMINOUS; J = CONCRETE; K = BRICK; L = BLOCK

STATE HIGHWAY ADMINISTRATION OF MARYLAND
HIGHWAY INFORMATION SERVICES DIVISION
DATA SUPPORT GROUP

STATE HIGHWAY LOCATION REFERENCE

ROUTE NUMBER.....US 15 CONTINUED
INVENTORY DIRECTION...NORTH
NAME: FREDERICK FREEWAY

COUNTY-FREDERICK
SHA DISTRICT.....7
DATE.....12/31/94

SYSTEM	FUNCTIONAL CLASS	HWY TYPE	ACCESS CTL	MILEPOINT	MILEPOINT DESCRIPTION	MARKED LANES	SURFACE WIDTH/TYPE*	AADT
PRIMARY	U	URB-FRWY/EXPWY	DIVIDED FULL	14.99	MD 26 (WB/L)	4	48I	51,475
				14.99	MILE MARKER 15.0			
				15.14	MD0026 LIBERTY RD			28,075
NAME:	CATOCTIN MOUNTAIN HWY			15.14				
				15.29	MD 26 (WB/L)			
				15.29	STRUC #10097			
				15.29	EXIT #9			
				15.97	MILE MARKER 16.0			
			PART	16.18	MU0714 HAYWARD RD			31,850
				16.18	MDO355 URBANA PIKE			
				16.73	OUT CORP LMTS FREDERICK			
				16.75	STRUC #10010➯ TUSCARORA CREEK			
				16.79	MD0806I NO NAME			
				16.94	MILE MARKER 17.0			
				17.07				
				17.94	MILE MARKER 18.0			
				18.02	US0015A BIGGS FORD RD			
				18.33	CO0721 SUNDAYS LA			
				18.93	MILE MARKER 19.0			
				19.50	CO0479 OLD FREDERICK RD			
				19.92	MILE MARKER 20.0			
				20.92	MILE MARKER 21.0			
				21.92	CO0160 POWELL RD			
				21.93	MILE MARKER 22.0			
				21.99	STRUC #10111 & #10158 FISHING CREEK			21,725
				22.74				
				22.91	MILE MARKER 23.0			
				23.89	MILE MARKER 24.0			
				24.64	MD0806A CATOCTIN FURNACE RD			21,625
				24.89	MILE MARKER 25.0			
				25.51	STRUC #10009 LITTLE HUNTING CREEK			
				25.59	STRUC #10182 PEDESTRIAN WALKWAY			
				25.87	MILE MARKER 26.0			
				26.86	MILE MARKER 27.0			
				26.98	US0015G BLUE MOUNTAIN RD			
				27.78	MILE MARKER 28.0			
				27.83	MD0015C NO NAME			
				27.83	STRUC #10181			
				27.91	IN CORP LMTS THURMONT			
				28.06	MDO015D SANDY SPRING LA EXT			
				28.60	MDO077 ROCKY RIDGE RD			18,150
				28.60	STRUC #10109 & #10179			

* A, B = UNIMPROVED; C = GRADED & DRAINED; D, E = SOIL, GRAVEL, STONE; F, G = LOW TYPE BITUMINOUS;
H, I = HIGH TYPE BITUMINOUS; J = CONCRETE; K = BRICK; L = BLOCK

STATE HIGHWAY ADMINISTRATION OF MARYLAND
HIGHWAY INFORMATION SERVICES DIVISION
DATA SUPPORT GROUP

STATE HIGHWAY LOCATION REFERENCE

ROUTE NUMBER.....US 15 CONTINUED
INVENTORY DIRECTION...NORTH
NAME: CATOCTIN MOUNTAIN HWY

COUNTY-FREDERICK
SHA DISTRICT.....7
DATE.....12/31/94

SYSTEM	STATE	FUNCTIONAL CLASS	HWY TYPE	ACCESS CTL	MILEPOINT	MILEPOINT DESCRIPTION	MARKED LANES	SURFACE WIDTH/TYPE*	AADT
PRIMARY	U	RUR-OTHER PRIN ART	DIVIDED	PART	29.16	STRUC #10108	4	48I	18,150
					29.42	MD0550 CHURCH ST			
	R				29.42	STRUC #10169			
					29.57	OUT CORP LMTS THURMONT			
					30.02	STRUC #10004 OWENS CREEK			
					30.06				
					31.16	STRUC #10170 OWENS CREEK			17,150
					32.81	MILE MARKER 33.0			
					33.53	MD0076 MOTTERS STATION RD			14,950
					33.79	MILE MARKER 34.0			
					34.80	MILE MARKER 35.0			
					35.02	CO0064 OLD FREDERICK RD			10,850
					35.02	US0015BU S SETON AVE			
					35.67	STRUC #10124 & #10165 TOMS CREEK			
	U				35.79	MILE MARKER 36.0			
	R				36.12	IN CORP LMTS EMMITSBURG			
	U				36.18	OUT CORP LMTS EMMITSBURG			
					36.40	IN CORP LMTS EMMITSBURG			
					36.40	STRUC #10125 & #10166 FLAT RUN			
					36.50	MD0904F EMMIT GARDENS DR			
					36.58	MD0904H EMMIT GARDENS DR			
					36.60	MD0140 TANEYTOWN PIKE			10,450
	R				36.60	STRUC #10153			
					36.68	OUT CORP LMTS EMMITSBURG			
					36.80	MILE MARKER 37.0			
					37.38	US0015BU N SETON AVE			10,875
					37.38	CO0042 WELTY RD			
					37.78	MILE MARKER 38.0			
					37.85	PENNSYLVANIA ST/L			

ROUTE NUMBER.....US 15A
INVENTORY DIRECTION...EAST
NAME: BIGGS FORD RD

SECONDARY	R	URB-LOCAL	UNDIVIDED	NONE	0.00	US0015 CATOCTIN MOUNTAIN HWY	2	20I	
					0.04	CO0475 BIGGS FORD RD (AHEAD)			

* A, B = UNIMPROVED; C = GRADED & DRAINED; D, E = SOIL, GRAVEL, STONE; F, G = LOW TYPE BITUMINOUS;
H, I = HIGH TYPE BITUMINOUS; J = CONCRETE; K = BRICK; L = BLOCK

STATE HIGHWAY ADMINISTRATION OF MARYLAND
HIGHWAY INFORMATION SERVICES DIVISION
DATA SUPPORT GROUP

STATE HIGHWAY LOCATION REFERENCE

ROUTE NUMBER..... US 15B
INVENTORY DIRECTION... NORTH
NAME: S JEFFERSON ST

COUNTY-FREDERICK
SHA DISTRICT..... 7
DATE..... 12/31/94

SYSTEM STATE	FUNCTIONAL CLASS	HWY TYPE	ACCESS CTL	MILEPOINT	MILEPOINT DESCRIPTION	MARKED LANES	SURFACE WIDTH/TYPE*	AADT
SECONDARY U	URB-OTHER PRIN ART	DIVIDED	NONE	0.00	US0040 BALTO NATIONAL PIKE	4	48I	22,250
				0.00	US0015 JEFFERSON NATIONAL PIKE			
				0.00	STRUC #10102			
				0.00	EXIT #5			
				0.17		3	36I	
				0.19	MU0760 S JEFFERSON ST (AHEAD)			

ROUTE NUMBER..... US 15BU
INVENTORY DIRECTION... NORTH
NAME: S SETON AVE

SECONDARY R	RUR-MAJOR COLLECTOR	DIVIDED	NONE	0.00	US0015 CATOCTIN MOUNTAIN HWY	2	42I	6,450
		UNDIVIDED		0.03	US 15 (SB/L)			
				0.04		2	24I	
				0.17		2	20I	
				0.26	STRUC #10002 TOMS CREEK			
U				0.76	IN CORP LMTS EMMITSBURG			
				0.79		2	24I	
				1.03		2	26I	
				1.20		2	22I	
	RUR-MINOR COLLECTOR			1.24	MD0140 MAIN ST E & W			2,650
NAME: N SETON AVE				1.24				
				1.28		2	34I	
				1.32		2	32I	
				1.42		2	28I	
				1.47		2	20I	
R				1.59	OUT CORP LMTS EMMITSBURG			
				1.62	STRUC #10001 FLAT RUN			
				2.19		2	24I	
		DIVIDED		2.34	MD0873 NO NAME	2	40I	
				2.37	CO0042 WELTY RD (AHEAD)			
				2.37	US0015 CATOCTIN MOUNTAIN HWY			

ROUTE NUMBER..... US 15G
INVENTORY DIRECTION... EAST
NAME: BLUE MOUNTAIN RD

SECONDARY R	RUR-LOCAL	UNDIVIDED	NONE	0.00	US0015 CATOCTIN MOUNTAIN HWY	2	24I	
-------------	-----------	-----------	------	------	------------------------------	---	-----	--

* A, B = UNIMPROVED; C = GRADED & DRAINED; D, E = SOIL, GRAVEL, STONE; F, G = LOW TYPE BITUMINOUS;
H, I = HIGH TYPE BITUMINOUS; J = CONCRETE; K = BRICK; L = BLOCK

STATE HIGHWAY ADMINISTRATION OF MARYLAND
HIGHWAY INFORMATION SERVICES DIVISION
DATA SUPPORT GROUP

STATE HIGHWAY LOCATION REFERENCE

ROUTE NUMBER.....US 150 CONTINUED
INVENTORY DIRECTION...EAST
NAME: BLUE MOUNTAIN RD

COUNTY-FREDERICK
SHA DISTRICT.....7
DATE.....12/31/94

SYSTEM STATE	FUNCTIONAL CLASS	HWY TYPE	ACCESS CTL	MILEPOINT	MILEPOINT DESCRIPTION	MARKED LANES	SURFACE WIDTH/TYPE*	AADT
SECONDARY R	RUR-LOCAL	UNDIVIDED	NONE	0.06 0.14	MD0806A CATOCTIN FURNACE RD	2	22I	

ROUTE NUMBER.....MD 17
INVENTORY DIRECTION...NORTH
NAME: S POTOMAC ST

SECONDARY R	URB-MINOR ARTERIAL	UNDIVIDED	NONE	0.00 0.00 0.14 0.17 0.36 0.46	MU0350 BEGIN STRUCTURE IN VIRGINIA STRUC #10024 POTOMAC RIVER VIRGINIA ST/L IN CORP LMTS BRUNSWICK R/R #CSX 141 362 A W. POTOMAC ST	2	26I	6,850
		DIVIDED		0.50 0.52 0.55		2 2 2	32J 38J 36J	
		UNDIVIDED		0.58 0.58 1.45 1.45 1.45 1.45 1.49 1.80 2.34 2.55 2.61 2.70 2.70 2.70 3.21 6.44 6.44 6.85 6.94 7.24	MD0017A PETERSVILLE RD OUT CORP LMTS BRUNSWICK IN CORP LMTS ROSEMONT PETERSVILLE RD SOUDER RD OUT CORP LMTS ROSEMONT ROSEMONT DR JEFFERSON PIKE US0340 JEFFERSON NATIONAL PIKE STRUC #10114 EXIT #2 IN CORP LMTS BURKITTSVILLE MU0050 E&W MAIN ST OUT CORP LMTS BURKITTSVILLE	2 3 2 2 2 2 2 2 2 2 2 2 2 2 2 2 2 2 2 2 2	24I 36I 24I 36I 24I 24I 26I 24I 20I 22I 20I 22I	6,175 1,675
NAME: PETERSVILLE RD	RUR-MAJOR COLLECTOR			7.40 7.40 7.42				
NAME: BURKITTSVILLE RD								
NAME: POTOMAC ST								
NAME: BURKITTSVILLE MIDDLETOWN RD								

* A, B = UNIMPROVED; C = GRADED & DRAINED; D, E = SOIL, GRAVEL, STONE; F, G = LOW TYPE BITUMINOUS;
H, I = HIGH TYPE BITUMINOUS; J = CONCRETE; K = BRICK; L = BLOCK

STATE HIGHWAY ADMINISTRATION OF MARYLAND
HIGHWAY INFORMATION SERVICES DIVISION
DATA SUPPORT GROUP

STATE HIGHWAY LOCATION REFERENCE

ROUTE NUMBER..... MD 17 CONTINUED
INVENTORY DIRECTION... NORTH
NAME: BURKITTSVILLE MIDDLETOWN RD

COUNTY-FREDERICK
SHA DISTRICT..... 7
DATE..... 12/31/94

SYSTEM	FUNCTIONAL CLASS	HWY TYPE	ACCESS CTL	MILEPOINT	MILEPOINT DESCRIPTION	MARKED LANES	SURFACE WIDTH/TYPE*	AADT
SECONDARY R	RUR-MAJOR COLLECTOR	UNDIVIDED	NONE	7.51		2	24I	1,675
				8.16				1,475
				9.47	MD0383 BROAD RUN JEFFERSON RD			5,850
				10.60	STRUC #10019 MIDDLE CREEK			
				11.62	STRUC #10018 CATOCTIN CREEK			
				12.30	IN CORP LMTS MIDDLETOWN			
				12.30				
				12.38	CO0209 OLD MIDDLETOWN RD			
				12.60	MDO871A NO NAME			
				12.62		2	22I	
				12.93		2	25I	
				12.96	US0040AL MAIN ST E & W			2,497
				12.96				
				13.03		2	22I	
				13.20	OUT CORP LMTS MIDDLETOWN			
				13.20				
				15.91				4,750
				15.94	STRUC #10177 LITTLE CATOCTIN CREEK			
				17.53	CO0245 OLD HAGERSTOWN RD			
				17.65	STRUC #10176 CATOCTIN CREEK			
				17.88		2	24I	
				18.08		4	50I	
				18.17	IN CORP LMTS MYERSVILLE			
				18.25	IS0070 EISENHOWER MEMORIAL HWY			7,150
				18.25	STRUC #10136			
				18.25	EXIT #42			
				18.42		2	50I	
				18.47		2	33I	
				18.54		2	22I	
				18.75				
				18.75				
				19.02				
				19.02				
				19.24	OUT CORP LMTS MYERSVILLE			
				19.30	STRUC #10164 LITTLE CATOCTIN CREEK	2	20I	
				19.45	US0040 BALTO NATIONAL PIKE			2,075
				19.58		2	22I	
				20.35	STRUC #10071 MIDDLE CREEK			
				21.09	STRUC #10070 MIDDLE CREEK			
				21.10	CO0123 HARP HILL RD			
				22.98	STRUC #10069 MIDDLE CREEK	2	20I	
				24.20	STRUC #10068 MIDDLE CREEK			

* A, B = UNIMPROVED; C = GRADED & DRAINED; D, E = SOIL, GRAVEL, STONE; F, G = LOW TYPE BITUMINOUS;
H, I = HIGH TYPE BITUMINOUS; J = CONCRETE; K = BRICK; L = BLOCK

STATE HIGHWAY ADMINISTRATION OF MARYLAND
HIGHWAY INFORMATION SERVICES DIVISION
DATA SUPPORT GROUP

STATE HIGHWAY LOCATION REFERENCE

ROUTE NUMBER..... MD 17 CONTINUED
INVENTORY DIRECTION... NORTH
NAME: WOLFSSVILLE RD

COUNTY-FREDERICK
SHA DISTRICT..... 7
DATE..... 12/31/94

SYSTEM STATE	FUNCTIONAL CLASS	HWY TYPE	ACCESS CTL	MILEPOINT	MILEPOINT DESCRIPTION	MARKED LANES	SURFACE WIDTH/TYPE*	AADT
SECONDARY R	RUR-LOCAL	UNDIVIDED	NONE	24.23		2	22I	2,075
	RUR-MAJOR COLLECTOR			24.78	STRUC #10067 MIDDLE CREEK			
				25.90	CO0123 HARP HILL RD			
				25.96	CO0692 PLEASANT WALK RD	2	24I	
				25.97	CO0016 STOTTLEMEYER RD			
				26.14		2	20I	
				26.35		2	24I	
				26.37	STRUC #10066 DRY RUN			
				26.67		2	20I	
				29.49	WASHINGTON CO/L			

ROUTE NUMBER..... MD 17A
INVENTORY DIRECTION... NORTH
NAME: PETERSVILLE RD

SECONDARY U	URB-LOCAL	UNDIVIDED	NONE	0.00	MU0040 B STREET	2	20I	
				0.04	MD0017 PETERSVILLE RD			

ROUTE NUMBER..... MD 26
INVENTORY DIRECTION... EAST
NAME: LIBERTY RD

SECONDARY R	URB-FRWY/EXPWY	DIVIDED	PART	0.00	US0015 CATOCTIN MOUNTAIN HWY	4	48I	30,225
				0.21	R/R #MDOT 535 032 K			
				0.54	MD0355 ROUTZAHN WAY/WORMANS MILL RD			
			NONE	0.77	MD 850K (SB/L)			
	URB-OTHER PRIN ART			0.83	MD0850K N MARKET ST			25,175
				1.09	CO1217 TRADING LA			
		UNDIVIDED		1.25		2	24I	
				1.65				
				1.99	STRUC #10025 MONOCACY RIVER			
		DIVIDED		2.20	MD0194 WOODSBORO PIKE	2	29I	9,225
		UNDIVIDED		2.27		2	24I	
	RUR-MINOR ARTERIAL			2.86	STRUC #10026 ISRAEL CREEK			
				5.37	CO0457 WATER ST RD			
				5.37	CO1459 OLD ANNAPOLIS RD			
				6.96				7,725
				9.35	MD0550 WOODSBORO RD			7,225

* A, B = UNIMPROVED; C = GRADED & DRAINED; D, E = SOIL, GRAVEL, STONE; F, G = LOW TYPE BITUMINOUS;
H, I = HIGH TYPE BITUMINOUS; J = CONCRETE; K = BRICK; L = BLOCK

STATE HIGHWAY ADMINISTRATION OF MARYLAND
HIGHWAY INFORMATION SERVICES DIVISION
DATA SUPPORT GROUP

STATE HIGHWAY LOCATION REFERENCE

ROUTE NUMBER.....MD 26 CONTINUED
INVENTORY DIRECTION...EAST
NAME: LIBERTY RD

COUNTY-FREDERICK
SHA DISTRICT.....7
DATE.....12/31/94

SYSTEM STATE	FUNCTIONAL CLASS	HWY TYPE	ACCESS CTL	MILEPOINT	MILEPOINT DESCRIPTION	MARKED LANES	SURFACE WIDTH/TYPE*	AADT
SECONDARY R	RUR-MINOR ARTERIAL	UNDIVIDED	NONE	9.69	MD0075 WALNUT ST/CHURCH ST	2	24I	7,225
				10.11	MD0031 NEW WINDSOR RD			3,825
				10.45	STRUC #10027 DOLLYHYDE CREEK			
				12.77	CO0468 CLEMSONVILLE RD			3,650
				14.03	STRUC #10028 NORTH FORK			
				14.41	CO0440 UNIONVILLE RD			
				15.56	CO0273 BUFFALO RD (CARROLL CO)			
				16.56	CARROLL CO/L			

ROUTE NUMBER.....MD 27
INVENTORY DIRECTION...NORTH
NAME: RIDGE RD

SECONDARY R	URB-OTHER PRIN ART	UNDIVIDED	NONE	0.00	HOWARD CO/L	2	22I	14,900
				0.13	CO0402 PENN SHOP RD			
		DIVIDED		0.18		2	25I	
				0.21		3	40I	
				0.27	MD0144A BALTO NATIONAL PIKE (CARROLL CO)	4	48I	
				0.41	CARROLL CO/L			

ROUTE NUMBER.....MD 28
INVENTORY DIRECTION...EAST
NAME: DICKERSON RD

SECONDARY R	RUR-MINOR ARTERIAL	UNDIVIDED	NONE	0.00	US0015 CATOCTIN MOUNTAIN HWY	2	30I	5,275
				0.02		2	24I	
				0.80	R/R #CSX 140 461 U			
				1.05	STRUC #10016 TUSCARORA CREEK			
				1.40	STRUC #10015 TUSCARORA CREEK			
				2.57				3,775
				2.88	STRUC #10014 TUSCARORA CREEK			
				4.73	MD0085 BUCKEYSTOWN PIKE			7,875
				6.21	CO0332 PARKMILLS RD			
				6.52	STRUC #10029 MONOCACY RIVER			
				7.50	MONTGOMERY CO/L			

* A, B = UNIMPROVED; C = GRADED & DRAINED; D, E = SOIL, GRAVEL, STONE; F, G = LOW TYPE BITUMINOUS;
H, I = HIGH TYPE BITUMINOUS; J = CONCRETE; K = BRICK; L = BLOCK

STATE HIGHWAY ADMINISTRATION OF MARYLAND
HIGHWAY INFORMATION SERVICES DIVISION
DATA SUPPORT GROUP

STATE HIGHWAY LOCATION REFERENCE

ROUTE NUMBER.....MD 31
INVENTORY DIRECTION...EAST
NAME: NEW WINDSOR RD

COUNTY-FREDERICK
SHA DISTRICT.....7
DATE.....12/31/94

SYSTEM	FUNCTIONAL CLASS	HWY TYPE	ACCESS CTL	MILEPOINT	MILEPOINT DESCRIPTION	MARKED LANES	SURFACE WIDTH/TYPE*	AADT
SECONDARY R	RUR-MINOR ARTERIAL	UNDIVID	NONE	0.00	MD0026 LIBERTY RD	2	24I	2,525
				1.94		2	22I	
				3.13	CO0468 CLEMSONVILLE RD			1,875
				3.34				
				6.60	STRUC #6008 SAM'S CREEK	2	20I	
				6.60	CARROLL CO/L			

ROUTE NUMBER.....US 40
INVENTORY DIRECTION...EAST
NAME: BALTO NATIONAL PIKE

SECONDARY R	RUR-MAJOR COLLECTOR	UNDIVID	NONE	0.00	WASHINGTON CO/L	2	24I	3,475
				0.61	CO0692 PLEASANT WALK RD			2,850
				2.94	STRUC #10030 LITTLE CATOCTIN CREEK			
				3.11	MD0017 WOLFSSVILLE RD			3,050
				3.23	STRUC #10031 MIDDLE CREEK			
				5.12	STRUC #10032 LITTLE CATOCTIN CREEK			
				6.35	STRUC #10033 LITTLE CATOCTIN CREEK			
				8.05	CO0143 SHOOKSTOWN RD			
				8.12	CO0237 RIDGE RD			
				8.65	STRUC #10148 ROCK CREEK			
				8.80				6,475
		DIVIDED		10.10				
				10.36	RAMP 2 TO IS 70			
				10.36	STRUC #10146			
				10.49	EXIT #48	3	36I	17,275
	URB-MINOR ARTERIAL			10.66		4	48I	
				11.07	STRUC #10034 ROCK CREEK			
U				11.22	IN CORP LMTS FREDERICK			
				11.40	MU1115 OLD CAMP RD			
				11.66		5	60I	
R				11.67	US 40 AL (WB/L)			
				11.67	OUT CORP LMTS FREDERICK			
				11.73	MU1545 WAVERLEY DR	4	48I	
U				11.77	IN CORP LMTS FREDERICK			
	URB-OTHER PRIN ART			11.78	US0040AL OLD NATIONAL PIKE	5	60I	46,975
				11.84	STRUC #10035 ROCK CREEK			
				11.92		6	72I	
				12.15	MU0925 MCCAIN DR			
				12.28	MU1575 WILLOWDALE DR			

* A, B = UNIMPROVED; C = GRADED & DRAINED; D, E = SOIL, GRAVEL, STONE; F, G = LOW TYPE BITUMINOUS;
H, I = HIGH TYPE BITUMINOUS; J = CONCRETE; K = BRICK; L = BLOCK

STATE HIGHWAY ADMINISTRATION OF MARYLAND
HIGHWAY INFORMATION SERVICES DIVISION
DATA SUPPORT GROUP

STATE HIGHWAY LOCATION REFERENCE

ROUTE NUMBER.....US 40 CONTINUED
INVENTORY DIRECTION...EAST
NAME: BALTO NATIONAL PIKE

COUNTY-FREDERICK
SHA DISTRICT.....7
DATE.....12/31/94

SYSTEMSTATE....	FUNCTIONAL CLASS	HWY TYPE	ACCESS CTL	MILEPOINT	MILEPOINT DESCRIPTION	MARKED LANES	SURFACE WIDTH/TYPE*	AADT
SECONDARY U	URB-OTHER PRIN ART	DIVIDED	NONE	12.97	MU0090 BAUGHMANS LA	5	60I	46,975
PRIMARY	URB-FRWY/EXPWY		FULL	13.17	MDO144FA WEST PATRICK ST	4	48I	77,875
NAME: FREDERICK FREEWAY								
				13.17				
				13.17	US0015 FREDERICK FREEWAY (BACK)			
				13.17	EXIT #6			
				13.90	US0015 FREDERICK FREEWAY			
				13.90	US0015B S JEFFERSON ST			
				13.90	STRUC #10102			
				13.90	EXIT #5			
				14.52	IS0270 EISENHOWER MEMORIAL HWY (AHEAD)			
				14.52	IS0070 EISENHOWER MEMORIAL HWY			
				14.52	STRUC #10137			
				14.52	EXIT #53			
NAME: BALTO NATIONAL PIKE								
				29.24	CARROLL CO/L			

ROUTE NUMBER.....US 40AL
INVENTORY DIRECTION...EAST
NAME: OLD NATIONAL PIKE

SECONDARY R	RUR-MINOR ARTERIAL	UNDIVIDED	NONE	0.00	WASHINGTON CO/L	2	38I	5,275
				0.03		2	24I	
				2.08				8,550
				4.05	STRUC #10040 CATOCTIN CREEK			
				4.08	CO0245 OLD HAGERSTOWN RD			
				4.42		2	22I	
				4.48	IN CORP LMTS MIDDLETOWN			
				4.48				
				4.53		2	24I	
				4.71		2	30I	
				5.13	MD0017 CHURCH ST			11,750
				5.13				
				5.19		2	24I	
		DIVIDED		5.45		2	22I	
		UNDIVIDED		5.61		2	24I	
				6.32	OUT CORP LMTS MIDDLETOWN			
				6.32				
		DIVIDED		7.26				
		UNDIVIDED		7.45				
				7.84	CO0237 RIDGE RD	3	36I	17,475
				7.87	CO0725 MARYLAND AVE			

* A, B = UNIMPROVED; C = GRADED & DRAINED; D, E = SOIL, GRAVEL, STONE; F, G = LOW TYPE BITUMINOUS;
H, I = HIGH TYPE BITUMINOUS; J = CONCRETE; K = BRICK; L = BLOCK

STATE HIGHWAY ADMINISTRATION OF MARYLAND
HIGHWAY INFORMATION SERVICES DIVISION
DATA SUPPORT GROUP

STATE HIGHWAY LOCATION REFERENCE

ROUTE NUMBER..... US 40AL CONTINUED
INVENTORY DIRECTION... EAST
NAME: OLD NATIONAL PIKE

COUNTY-FREDERICK
SHA DISTRICT..... 7
DATE..... 12/31/94

SYSTEM	FUNCTIONAL CLASS	HWY TYPE	ACCESS CTL	MILEPOINT	MILEPOINT DESCRIPTION	MARKED LANES	SURFACE WIDTH/TYPE*	AADT
SECONDARY R	RUR-MINOR ARTERIAL	UNDIVIDED	NONE	8.02		2	24I	17,475
				8.34		3	36I	
	URB-OTHER PRIN ART	DIVIDED		8.75		4	48I	
				8.96	IS0070 EISENHOWER MEMORIAL HWY			13,675
				8.96	STRUC #10131			
				8.96	EXIT #49			
		UNDIVIDED		9.19		2	24I	
		DIVIDED		9.25		2	32I	
				9.73		2	24I	
		UNDIVIDED		9.76				
				9.92	MU1115 OLD CAMP RD			
				10.03	CO0226 MT PHILLIP RD			
		DIVIDED		10.18		2	34I	
				10.33	US0040 BALTO NATIONAL PIKE			

ROUTE NUMBER..... IS 70
INVENTORY DIRECTION... EAST
NAME: EISENHOWER MEMORIAL HWY

PRIMARY R	RUR-INTERSTATE	DIVIDED	FULL	0.00	WASHINGTON CO/L	6	72I	42,475
				0.02	STRUC #10132 APPALACHIAN TRAIL			
				0.50		5	60I	
				0.71	INTERSTATE MILE MARKER 39.0			
				1.59	CO0248 MONUMENT RD			
				1.59	STRUC #10133			
				1.70	INTERSTATE MILE MARKER 40.0			
				2.44	CO0251 MT TABOR RD			
				2.44	STRUC #10134			
				2.70	INTERSTATE MILE MARKER 41.0			
				3.29	STRUC #10135 GRINDSTONE RUN	4	48I	
U				3.45	IN CORP LMTB MYERSVILLE			
				3.59	MDO017 MYERSVILLE MIDDLETOWN RD			44,940
				3.59	STRUC #10136			
				3.59	EXIT #42			
				3.69	INTERSTATE MILE MARKER 42.0			
R				3.73	OUT CORP LMTS MYERSVILLE			
				4.19	STRUC #10130 CATOCTIN CREEK			
				4.50		5	60I	
				4.69	INTERSTATE MILE MARKER 43.0			
				5.20		4	48I	

* A, B = UNIMPROVED; C = GRADED & DRAINED; D, E = SOIL, GRAVEL, STONE; F, G = LOW TYPE BITUMINOUS;
H, I = HIGH TYPE BITUMINOUS; J = CONCRETE; K = BRICK; L = BLOCK

STATE HIGHWAY ADMINISTRATION OF MARYLAND
HIGHWAY INFORMATION SERVICES DIVISION
DATA SUPPORT GROUP

STATE HIGHWAY LOCATION REFERENCE

ROUTE NUMBER..... IS 70 CONTINUED
INVENTORY DIRECTION...EAST
NAME: EISENHOWER MEMORIAL HWY

COUNTY-FREDERICK
SHA DISTRICT.....7
DATE.....12/31/94

SYSTEM	STATE	FUNCTIONAL CLASS	HWY TYPE	ACCESS CTL	MILEPOINT	MILEPOINT DESCRIPTION	MARKED LANES	SURFACE WIDTH/TYPE*	AADT
PRIMARY	R	RUR-INTERSTATE	DIVIDED	FULL	5.55	CO0136 HARMONY RD	4	48I	44,940
					5.55	STRUC #10129			
					5.70	INTERSTATE MILE MARKER 44.0			
					5.86		5	60I	
					6.70	INTERSTATE MILE MARKER 45.0			
					7.71	INTERSTATE MILE MARKER 46.0			
					7.77	CO0139 HOLLOW RD			
					7.77	STRUC #10127			
					8.65		6	72I	
					8.68	INTERSTATE MILE MARKER 47.0			
					8.82		5	60I	
					8.87	CO0237 RIDGE RD			
					8.87	STRUC #10155			
					9.71	INTERSTATE MILE MARKER 48.0			
					10.46	RAMP 5 TO US 40			48,275
					10.46	STRUC #10145			
					10.46	EXIT #48			
					10.71	INTERSTATE MILE MARKER 49.0			
					10.74	US0040AL OLD NATIONAL PIKE			49,175
					10.74	STRUC #10131			
					10.74	EXIT #49			
					11.57		4	48I	
					11.63	CO0226 MT PHILLIP RD			
					11.63	STRUC #10126			
					11.71	INTERSTATE MILE MARKER 50.0			
					12.71	INTERSTATE MILE MARKER 51.0			
					13.39	MDO180 JEFFERSON PIKE			
					13.39	STRUC #10144			
					13.67	RAMP 7 TO US 15			
					13.67	STRUC #10142			
					13.71	INTERSTATE MILE MARKER 52.0			
		URB-INTERSTATE			13.76	US0015 JEFFERSON NATIONAL PIKE			54,475
					13.76	STRUC #10141			
					13.76	EXIT #52			
					13.96	MDO351 BALLENGER CREEK PIKE			
					13.96	STRUC #10128			
					13.97	IN CORP LMTS FREDERICK			
					14.30		5	60I	
					14.46	RAMP 5 FR IS 270			
					14.46	STRUC #10138			
					14.48		6	72I	
					14.63		4	48I	

* A, B = UNIMPROVED; C = GRADED & DRAINED; D, E = SOIL, GRAVEL, STONE; F, G = LOW TYPE BITUMINOUS;
H, I = HIGH TYPE BITUMINOUS; J = CONCRETE; K = BRICK; L = BLOCK

STATE HIGHWAY ADMINISTRATION OF MARYLAND
HIGHWAY INFORMATION SERVICES DIVISION
DATA SUPPORT GROUP

STATE HIGHWAY LOCATION REFERENCE

ROUTE NUMBER..... IS 70 CONTINUED
INVENTORY DIRECTION... EAST
NAME: BALTO NATIONAL PIKE

COUNTY-FREDERICK
SHA DISTRICT.....7
DATE..... 12/31/94

SYSTEM	STATE	FUNCTIONAL CLASS	HWY TYPE	ACCESS CTL	MILEPOINT	MILEPOINT DESCRIPTION	MARKED LANES	SURFACE WIDTH/TYPE*	AADT
PRIMARY	U	URB-INTERSTATE	DIVIDED	FULL	14.65	US0040 BALTO NATIONAL PIKE	4	4BI	49,975
					14.65	IS0270 EISENHOWER MEMORIAL HWY			
					14.65	STRUC #10103 & #10137			
					14.65	EXIT #53			
					14.71	INTERSTATE MILE MARKER 53.0			
					14.74	RAMP 1 FR IS 270			
	R				14.74	STRUC #10122			
					14.96	OUT CORP LMTS FREDERICK			
					14.97	CO0324 NEW DESIGN RD	5	60I	
					14.97	STRUC #10104			
					15.29		4	4BI	
					15.48	MDO355 URBANA PIKE			47,775
					15.48	STRUC #10105			
					15.48	EXIT #54			
	U				16.05	IN CORP LMTS FREDERICK			
					16.36	MU1405 E SOUTH ST			44,975
					16.36	STRUC #10106			
					16.36	EXIT #55			
	R				16.47	OUT CORP LMTS FREDERICK			
					16.89	MDO144FA E PATRICK ST/OLD NATIONAL PIKE			
					16.89	STRUC #10107			
					16.89	EXIT #56			
					16.90		5	60I	
					16.98	INTERSTATE MILE MARKER 56.0			
					17.04		6	72I	
					17.29				41,833
		RUR-INTERSTATE			17.85	STRUC #10183 MONOCACY RIVER			
					17.92				
					17.94	INTERSTATE MILE MARKER 57.0			
					18.07	CO0414 LINGANORE RD			
					18.07	STRUC #10184			
					18.85	CO1475 SPRING RIDGE PKWY			
					18.85	STRUC #10186			
					18.88	INTERSTATE MILE MARKER 58.0			
					19.55	CO0852 QUINN RD			
					19.55	STRUC #10187			
					20.02	INTERSTATE MILE MARKER 59.0			
					20.20	EXIT #59			
					20.25	CO1317 OLD NATIONAL PIKE			
					20.25	STRUC #10188			
					20.56				37,775
					21.15	INTERSTATE MILE MARKER 60.0			

* A, B = UNIMPROVED; C = GRADED & DRAINED; D, E = SOIL, GRAVEL, STONE; F, G = LOW TYPE BITUMINOUS;
H, I = HIGH TYPE BITUMINOUS; J = CONCRETE; K = BRICK; L = BLOCK

STATE HIGHWAY ADMINISTRATION OF MARYLAND
HIGHWAY INFORMATION SERVICES DIVISION
DATA SUPPORT GROUP

STATE HIGHWAY LOCATION REFERENCE

ROUTE NUMBER..... IS 70
INVENTORY DIRECTION... EAST
NAME: BALTO NATIONAL PIKE

CONTINUED

COUNTY-FREDERICK
SHA DISTRICT..... 7
DATE..... 12/31/94

SYSTEM	STATE	FUNCTIONAL CLASS	HWY TYPE	ACCESS CTL	MILEPOINT	MILEPOINT DESCRIPTION	MARKED LANES	SURFACE WIDTH/TYPE*	AADT
PRIMARY	R	RUR-INTERSTATE	DIVIDED	FULL	21.86	CO0365 MUSSETER RD	6	72I	37,775
					21.86	STRUC #10157			
					22.15	INTERSTATE MILE MARKER 61.0			
					23.89	STRUC #10175 DAVIS CREEK			
					23.96	MD0075 GREEN VALLEY RD			35,875
					23.96	STRUC #10156			
					23.96	EXIT #62			
					24.80	STRUC #10021 BUSH CREEK			
					25.15	INTERSTATE MILE MARKER 64.0			
					26.17	INTERSTATE MILE MARKER 65.0			
					26.23	CO0397 BARTHOLWS RD			
					26.23	STRUC #10160			
					27.16	INTERSTATE MILE MARKER 66.0			
					27.64	CO0401 BILL MOXLEY RD			
					27.64	STRUC #10161			
					27.73	STRUC #10039			
					28.17	INTERSTATE MILE MARKER 67.0			
					29.37	CARROLL CO/L			

ROUTE NUMBER..... MD 75
INVENTORY DIRECTION... NORTH
NAME: GREEN VALLEY RD

SECONDARY	R	URB-MINOR ARTERIAL	UNDIVIDED	NONE	0.00	MD0355 URBANA PIKE	2	20I	4,900
					0.50	CO0385 LEWISDALE RD			
					1.62	STRUC #10047 BENNETTS CREEK			
					1.71	STRUC #10046 STILLHOUSE BRANCH			
			DIVIDED		2.73		2	24I	
			UNDIVIDED		2.91		2	20I	
			DIVIDED		2.99		2	24I	
			UNDIVIDED		3.22		2	20I	
					4.40	STRUC #10045 FAHRNEY BRANCH			
					4.83	MD0080 FINGERBOARD RD (AHEAD)			
					4.96	MD0080 FINGERBOARD RD (BACK)	2	22I	4,225
		RUR-MAJOR COLLECTOR			6.64				
					6.69	STRUC #10044 BUSH CREEK	2	20I	
					6.87	R/R #CSX 140 433 R			
					7.34		2	24I	
					7.34	MD0075FB NO NAME			

* A, B = UNIMPROVED; C = GRADED & DRAINED; D, E = SOIL, GRAVEL, STONE; F, G = LOW TYPE BITUMINOUS;
H, I = HIGH TYPE BITUMINOUS; J = CONCRETE; K = BRICK; L = BLOCK

STATE HIGHWAY ADMINISTRATION OF MARYLAND
HIGHWAY INFORMATION SERVICES DIVISION
DATA SUPPORT GROUP

STATE HIGHWAY LOCATION REFERENCE

ROUTE NUMBER..... MD 75 CONTINUED
INVENTORY DIRECTION... NORTH
NAME: GREEN VALLEY RD

COUNTY-FREDERICK
SHA DISTRICT..... 7
DATE..... 12/31/94

SYSTEM	FUNCTIONAL CLASS	HWY TYPE	ACCESS CTL	MILEPOINT	MILEPOINT DESCRIPTION	MARKED LANES	SURFACE WIDTH/TYPE*	AADT
SECONDARY R	RUR-MAJOR COLLECTOR	DIVIDED	NONE	7.78	MD0877B EAST BALDWIN RD	3	44I	4,225
				7.82		4	48I	
				8.12	IS0070 BALTO NATIONAL PIKE			6,175
				8.12	STRUC #10156			
				8.12	EXIT #62			
				8.36	MDO144FB OLD NATIONAL PIKE			
				8.36	CO1317 OLD NATIONAL PIKE			
		UNDIVIDED		8.53		2	24I	
				8.80	MD0874D OLD NEW MARKET RD			
				9.08	MD0874B NO NAME			
				9.71	MD0874C OLD NEW LONDON RD			
				10.83	STRUC #10152 BENS BRANCH			4,625
				10.90				
				11.02	MD0874C OLD NEW LONDON RD			
				11.37	MD0874 DRUMMINE RD			
				11.87	MD0874 CENTRAL CHURCH RD			
				11.97	CO1459 OLD ANNAPOLIS RD			
				12.07	MD0075FC NO NAME			
				12.80	STRUC #10042 LINGANORE CREEK			
				14.75		2	20I	
NAME: WALNUT ST				15.08				
				15.59	MD0026 LIBERTY RD			3,250
NAME: CHURCH ST				15.59				
				16.00		2	22I	
NAME: GREEN VALLEY RD				17.75				
				19.29	CO0510 KEYMAR RD			
				20.66	STRUC #10041 BEAVER DAM CREEK			
				20.96		2	20I	1,575
				22.59	CO0468 CLEMSONVILLE RD			
				23.10	STRUC #6012 SAMS CREEK			
				23.10	CARROLL CO/L			

ROUTE NUMBER..... MD 75FB
INVENTORY DIRECTION... NORTH
NAME: NO NAME

SECONDARY R	RUR-LOCAL	UNDIVIDED	NONE	0.00	MD0075 GREEN VALLEY RD/BALDWIN RD	2	22H	
				0.12	CUL DE SAC			

* A, B = UNIMPROVED; C = GRADED & DRAINED; D, E = SOIL, GRAVEL, STONE; F, G = LOW TYPE BITUMINOUS;
H, I = HIGH TYPE BITUMINOUS; J = CONCRETE; K = BRICK; L = BLOCK

STATE HIGHWAY ADMINISTRATION OF MARYLAND
HIGHWAY INFORMATION SERVICES DIVISION
DATA SUPPORT GROUP

STATE HIGHWAY LOCATION REFERENCE

ROUTE NUMBER.....MD 75FC
INVENTORY DIRECTION...EAST
NAME: NO NAME

COUNTY-FREDERICK
SHA DISTRICT.....7
DATE.....12/31/94

SYSTEM	FUNCTIONAL CLASS	HWY TYPE	ACCESS CTL	MILEPOINT	MILEPOINT DESCRIPTION	MARKED LANES	SURFACE WIDTH/TYPE*	AADT
SECONDARY R	RUR-LOCAL	UNDIVIDED	NONE	0.00 MD0075	GREEN VALLEY RD	2	10H	
				0.02	ROAD END			

ROUTE NUMBER.....MD 76
INVENTORY DIRECTION...NORTH
NAME: MOTTERS STATION RD

SECONDARY R	RUR-LOCAL	UNDIVIDED	NONE	0.00 MD0077	ROCKY RIDGE RD	2	20I	750
				0.00 CO0543	LONG MILLS RD (BACK)			
				0.18	R/R #MMID 831 753 A			
				0.18	STRUC #10048			
				3.31		2	18I	
				3.35		2	20I	
				4.26 CO0064	OLD FREDERICK RD			1,050
				5.39		2	24I	
				5.69 US0015	CATOCTIN MOUNTAIN HWY			

ROUTE NUMBER.....MD 77
INVENTORY DIRECTION...EAST
NAME: ROCKY RIDGE RD

SECONDARY R	RUR-MAJOR COLLECTOR	UNDIVIDED	NONE	0.00	WASHINGTON CO/L	2	20I	2,975
				0.06		2	24I	
				0.37				1,975
				1.63 CO0012	FOXVILLE DEERFIELD RD	2	22I	
				1.63 CO0016	STOTTLEMYER RD			
				2.72	STRUC #10049 HUNTING CREEK			
				4.24		2	20I	
				5.28	STRUC #10050 HUNTING CREEK			
				6.43				5,050
				6.68				
				6.68				
				6.68	IN CORP LMTS THURMONT			
				6.79	STRUC #10052 HUNTING CREEK			
				6.94		2	24I	
				7.07	US 15 (SB/L)			
				7.07	STRUC #10179			
				7.08				7,150

* A, B = UNIMPROVED; C = GRADED & DRAINED; D, E = SOIL, GRAVEL, STONE; F, G = LOW TYPE BITUMINOUS;
H, I = HIGH TYPE BITUMINOUS; J = CONCRETE; K = BRICK; L = BLOCK

STATE HIGHWAY ADMINISTRATION OF MARYLAND
HIGHWAY INFORMATION SERVICES DIVISION
DATA SUPPORT GROUP

STATE HIGHWAY LOCATION REFERENCE

ROUTE NUMBER..... MD 77 CONTINUED
INVENTORY DIRECTION... EAST
NAME: W MAIN ST

COUNTY-FREDERICK
SHA DISTRICT..... 7
DATE..... 12/31/94

SYSTEM	FUNCTIONAL CLASS	HWY TYPE	ACCESS CTL	MILEPOINT	MILEPOINT DESCRIPTION	MARKED LANES	SURFACE WIDTH/TYPE*	AADT
SECONDARY U	RUR-MAJOR COLLECTOR	UNDIVIDED	NONE	7.09	US0015 CATOCTIN MOUNTAIN HWY	2	24I	7,150
		DIVIDED		7.09	STRUC #10109	2	57I	
		UNDIVIDED		7.17		2	36I	
NAME: E MAIN ST				7.23				
				7.45	MDO550 CHURCH ST			
				7.45	MU0400 WATER ST			
				7.68		2	30I	
				7.92		2	33I	
				8.08		2	44I	
				8.44	MDO550 JIMTOWN RD	2	20I	2,550
NAME: R ROCKY RIDGE RD				8.67	OUT CORP LMTS THURMONT			
				8.97				
				9.27		2	24I	
				9.53	R/R #MMID 831 763 F	2	20I	
				10.57	STRUC #10053 OWENS CREEK			
				10.90	CO0064 OLD FREDERICK RD			850
				12.34	R/R #MMID 831 755 N			
				12.34	STRUC #10054 BEAVER BRANCH			
				12.97	CO0543 LONGS MILL RD			775
				12.97	MDO076 MOTTERS STATION RD			
				14.49	STRUC #10055 MONOCACY RIVER			
				15.73		2	22I	
				15.80	STRUC #10056 DOUBLE PIPE CREEK			
				15.80	CARROLL CO/L			

ROUTE NUMBER..... MD 79
INVENTORY DIRECTION... NORTH
NAME: PETERSVILLE RD

SECONDARY U	RUR-MINOR COLLECTOR	UNDIVIDED	NONE	0.00	MD0017 BURKITTVILLE RD (BACK)	2	24I	2,775
				0.00	MD0464 SOUDER RD			
				0.15		2	20I	
				0.24	MD0871G ROSEMONT DR			
NAME: R				0.85	STRUC #10058 LITTLE CATOCTIN CREEK			
				0.85	OUT CORP LMTS ROSEMONT			
				1.81	MD0180 JEFFERSON PIKE			

* A, B = UNIMPROVED; C = GRADED & DRAINED; D, E = SOIL, GRAVEL, STONE; F, G = LOW TYPE BITUMINOUS;
H, I = HIGH TYPE BITUMINOUS; J = CONCRETE; K = BRICK; L = BLOCK

STATE HIGHWAY ADMINISTRATION OF MARYLAND
HIGHWAY INFORMATION SERVICES DIVISION
DATA SUPPORT GROUP

STATE HIGHWAY LOCATION REFERENCE

ROUTE NUMBER..... MD 80
INVENTORY DIRECTION... EAST
NAME: FINGERBOARD RD

COUNTY-FREDERICK
SHA DISTRICT..... 7
DATE..... 12/31/94

SYSTEM	FUNCTIONAL CLASS	HWY TYPE	ACCESS CTL	MILEPOINT	MILEPOINT DESCRIPTION	MARKED LANES	SURFACE WIDTH/TYPE*	AADT
SECONDARY R	RUR-MAJOR COLLECTOR	UNDIVIDED	NONE	0.00	MDO085 BUCKEYSTOWN PIKE	2	24I	1,175
				1.32	MDO880 MICHAELS MILL RD			
				1.40	STRUC #10059 MONOCACY RIVER			
				1.63				
				3.37	CO0332 PARK MILLS RD	2	20I	2,925
				3.88		2	21I	
				4.45		2	24I	
				4.65	CO0349 THURSTON RD			
				4.98	ISO270 EISENHOWER MEMORIAL HWY			6,625
				4.98	STRUC #10078			
				4.98	EXIT #26			
				5.14		2	22I	
				5.18		2	20I	
				5.31	MDO355 URBANA PIKE (AHEAD)			
				5.31	MDO355 URBANA PIKE (BACK)	2	22I	6,225
				7.32	CO0368 IJAMSVILLE RD			4,600
				10.08		3	30I	
URB-MINOR ARTERIAL				10.15	MDO075 GREEN VALLEY RD			
				10.28	MDO075 GREEN VALLEY RD	2	20I	7,825
				10.47		2	22I	
				12.37				8,025
				13.23	CO0402 PENN'S SHOP RD			
				13.36	MONTGOMERY CO/L			

ROUTE NUMBER..... MD 85
INVENTORY DIRECTION... NORTH
NAME: BUCKEYSTOWN PIKE

SECONDARY R	RUR-MAJOR COLLECTOR	UNDIVIDED	NONE	0.00	MDO028 TUSCARORA RD/DICKERSON RD	2	22I	4,475
				0.10		2	20I	
				1.50				3,475
				3.95	CO0295 ADAMSTOWN RD			
				4.57	MDO080 FINGERBOARD RD			5,175
				5.11		2	20G	
				5.20		2	20I	
				5.37	MDO880 MICHAELS MILL RD			
				5.40	STRUC #10013 ROCKY FOUNTAIN RUN			
				6.55	CO0298 LIME KILN RD			27,575
URB-MINOR ARTERIAL				6.88	R/R #CSX 140 450 G			
				7.10		2	24I	

* A, B = UNIMPROVED; C = GRADED & DRAINED; D, E = SOIL, GRAVEL, STONE; F, G = LOW TYPE BITUMINOUS;
H, I = HIGH TYPE BITUMINOUS; J = CONCRETE; K = BRICK; L = BLOCK

STATE HIGHWAY ADMINISTRATION OF MARYLAND
HIGHWAY INFORMATION SERVICES DIVISION
DATA SUPPORT GROUP

STATE HIGHWAY LOCATION REFERENCE

ROUTE NUMBER.....MD 85 CONTINUED
INVENTORY DIRECTION...NORTH
NAME: BUCKEYSTOWN PIKE

COUNTY-FREDERICK
SHA DISTRICT.....7
DATE.....12/31/94

SYSTEM	FUNCTIONAL CLASS	HWY TYPE	ACCESS CTL	MILEPOINT	MILEPOINT DESCRIPTION	MARKED LANES	SURFACE WIDTH/TYPE*	AADT
SECONDARY R	URB-MINOR ARTERIAL	UNDIVIDED	NONE	7.76	STRUC #10012 BALLENGER CREEK	2	24I	27,375
				8.47		4	48I	
				8.63	CO1179 CRESTWOOD VILLAGE BLVD	3	36I	
				8.90		2	24I	
				8.95		4	48I	
				9.06	IS0270 EISENHOWER MEMORIAL HWY			19,575
				9.06	STRUC #10073			
				9.06	EXIT #31			
		DIVIDED		9.22				
		UNDIVIDED		9.64				
				10.18		2	24I	
				10.22	MD0355 URBANA PIKE			

ROUTE NUMBER.....MD 140
INVENTORY DIRECTION...NORTH
NAME: TANEYTOWN PIKE

PRIMARY R	RUR-OTHER PRIN ART	UNDIVIDED	NONE	0.00	CARROLL CO/L	2	20I	4,975
				0.00	STRUC #10065 MONOCACY RIVER			
				0.17				3,675
				0.63		2	22I	
				0.73	STRUC #10064 CATTAIL BRANCH			
				0.82		2	20I	
				2.32				5,150
				3.64	STRUC #10063 MIDDLE CREEK			
				4.30		2	24I	
				4.36	MD0904G NO NAME			
				4.42	MD0904H EMMIT GARDENS DR			8,150
				4.42				
				4.42	CO0043 HARNEY RD			
				4.42	IN CORP LMTS EMMITSBURG			
SECONDARY	RUR-MINOR ARTERIAL			4.61	US0015 CATOCTIN MOUNTAIN HWY			
				4.61	STRUC #10153			
				4.77	MD0904F EMMIT GARDENS DR			
				4.88	STRUC #10062 FLAT RUN	2	20I	
				5.04		2	24I	
				5.14		2	22I	
				5.31	US0015BU N&S SETON AVE			6,275
				5.31				
				5.61	MU0060 FRAILEY RD			

* A, B = UNIMPROVED; C = GRADED & DRAINED; D, E = SOIL, GRAVEL, STONE; F, G = LOW TYPE BITUMINOUS;
H, I = HIGH TYPE BITUMINOUS; J = CONCRETE; K = BRICK; L = BLOCK

STATE HIGHWAY ADMINISTRATION OF MARYLAND
HIGHWAY INFORMATION SERVICES DIVISION
DATA SUPPORT GROUP

STATE HIGHWAY LOCATION REFERENCE

ROUTE NUMBER..... MD 140 CONTINUED
INVENTORY DIRECTION... NORTH
NAME: WAYNESBORO RD

COUNTY-FREDERICK
SHA DISTRICT..... 7
DATE..... 12/31/94

SYSTEM STATE	FUNCTIONAL CLASS	HWY TYPE	ACCESS CTL	MILEPOINT	MILEPOINT DESCRIPTION	MARKED LANES	SURFACE WIDTH/TYPE*	AADT
SECONDARY U	RUR-MINOR ARTERIAL	UNDIVIDED	NONE	5.63		2	20I	6,275
				5.69		2	22I	
				5.77		2	24I	
				5.80	OUT CORP LMTS EMMITSBURG	2	20I	
				5.80				
				6.18	CO0039 TRACT RD			
				6.94		2	24I	
				6.99	PENNSYLVANIA ST/L			

ROUTE NUMBER..... MD 144FA
INVENTORY DIRECTION... WEST
NAME: OLD NATIONAL PIKE

SECONDARY R	RUR-MAJOR COLLECTOR	DIVIDED	PART	0.00	CO0368	IJAMSVILLE RD	3	40I	12,175
				0.12	CO1317	OLD NATIONAL PIKE			
				0.20		RAMP 7 FR IS 70	4	48I	
				0.20		EXIT #59			
				1.55			3	36I	
				1.63			2	24I	
		UNDIVIDED		2.18					
				2.30		STRUC #10038 MONOCACY RIVER			
	URB-MINOR ARTERIAL			2.35					
		DIVIDED		2.51					
	URB-OTHER PRIN ART		NONE	2.96					
		UNDIVIDED		3.10					
				3.31					
				3.34	IS0070	BALTO NATIONAL PIKE	2	22I	
				3.34					
				3.34		STRUC #10107			
				3.34		EXIT #56			
				3.47	MU0065	BAILLES LA	3	36I	
				3.55			4	48I	
				3.66		IN CORP LMTS FREDERICK			
				3.73			3	36I	
				3.79			4	48I	
				3.90			2	30I	
				3.98	MU1000	MONROE AVE	2	40I	
				4.05	MU0660	FRANKLIN ST			
				4.48		STRUC #10037 CARROLL CREEK	2	36I	23,300
				4.71	MU0570	EAST ST			

* A, B = UNIMPROVED; C = GRADED & DRAINED; D, E = SOIL, GRAVEL, STONE; F, G = LOW TYPE BITUMINOUS;
H, I = HIGH TYPE BITUMINOUS; J = CONCRETE; K = BRICK; L = BLOCK

STATE HIGHWAY ADMINISTRATION OF MARYLAND
HIGHWAY INFORMATION SERVICES DIVISION
DATA SUPPORT GROUP

STATE HIGHWAY LOCATION REFERENCE

ROUTE NUMBER..... MD 144FA CONTINUED
INVENTORY DIRECTION... WEST
NAME: E PATRICK ST

COUNTY-FREDERICK
SHA DISTRICT..... 7
DATE..... 12/31/94

SYSTEM	FUNCTIONAL CLASS	HWY TYPE	ACCESS CTL	MILEPOINT	MILEPOINT DESCRIPTION	MARKED LANES	SURFACE WIDTH/TYPER*	AADT
SECONDARY U	URB-OTHER PRIN ART	UNDIVIDED	NONE	4.71	R/R #MDOT 517 862 R	2	36I	23,300
				4.71	R/R #MDOT 517 861 J			
				4.84	MU0260 CARROLL ST			
				5.01	MD0355 N MARKET ST			21,600
NAME: W PATRICK ST				5.01				
				5.08	MU0470 COURT ST			
				5.20		2	26I	
				5.23	STRUC #10036 CARROLL CREEK			
				5.25	MU0120 S & N BENTZ ST	2	36I	
				5.42	MU0520 DEGRANGE ST			
				5.42	MU0390 COLLEGE AVE			
				5.57	MU0760 JEFFERSON ST			
				5.82	MU1400 W SOUTH ST	4	48I	
		DIVIDED		6.20				
				6.35	US0040 FREDERICK FREEWAY			
				6.35	US0015 FREDERICK FREEWAY			
				6.35	STRUC #10101			
				6.35	EXIT #6			

ROUTE NUMBER..... MD 144FB
INVENTORY DIRECTION... EAST
NAME: MAIN ST

SECONDARY U	RUR-MINOR COLLECTOR	UNDIVIDED	NONE	0.00	CO1317 OLD NATIONAL PIKE (BACK)	2	22I	6,475
				0.00	IN CORP LMTS NEW MARKET			
				0.75	MD0874D PROSPECT ST			
NAME: OLD NATIONAL PIKE				1.11	OUT CORP LMTS NEW MARKET			
				1.11				
		DIVIDED		1.31		2	30I	
				1.41	MD0075 GREEN VALLEY RD			
				1.41	CO1317 OLD NATIONAL PIKE (AHEAD)			

ROUTE NUMBER..... MD 180
INVENTORY DIRECTION... EAST
NAME: JEFFERSON PIKE

SECONDARY R	RUR-MAJOR COLLECTOR	DIVIDED	NONE	0.00	US0340 JEFFERSON PIKE/JEFFERSON NAT PIKE	2	34I	875
		UNDIVIDED		0.16		2	22I	

* A, B = UNIMPROVED; C = GRADED & DRAINED; D, E = SOIL, GRAVEL, STONE; F, G = LOW TYPE BITUMINOUS;
H, I = HIGH TYPE BITUMINOUS; J = CONCRETE; K = BRICK; L = BLOCK

STATE HIGHWAY ADMINISTRATION OF MARYLAND
HIGHWAY INFORMATION SERVICES DIVISION
DATA SUPPORT GROUP

STATE HIGHWAY LOCATION REFERENCE

ROUTE NUMBER..... MD 180 CONTINUED
INVENTORY DIRECTION... EAST
NAME: JEFFERSON PIKE

COUNTY-FREDERICK
SHA DISTRICT..... 7
DATE..... 12/31/94

SYSTEM STATE....	FUNCTIONAL CLASS	HWY TYPE	ACCESS CTL	MILEPOINT	MILEPOINT DESCRIPTION	MARKED LANES	SURFACE WIDTH/TYPE*	AADT
SECONDARY R	RUR-LOCAL	UNDIVIDED	NONE	0.42	MDO478 KNOXVILLE RD	2	22I	875
				0.81		3	33I	
				0.92		2	22I	
				2.02	MDO871F NO NAME			
				2.11	MDO017 BURKITTSVILLE RD			675
				2.50	STRUC #10081 LITTLE CATOCTIN CREEK			
	RUR-MINOR COLLECTOR			3.81	MDO079 PETERSVILLE RD			2,675
				5.27		2	24I	
				5.47	US0340 JEFFERSON NATIONAL PIKE			
				5.47	STRUC #10118			
				5.47	EXIT #4			
				5.60	MDO872 NO NAME			
				5.73		2	22I	
				5.90		3	33I	
				6.00		2	22I	
				6.15	STRUC #10082 CATOCTIN CREEK			
				6.97		2	24I	
				7.05		2	22I	
	RUR-MAJOR COLLECTOR			7.67	MDO383 BROAD RUN JEFFERSON RD			3,975
	RUR-MINOR COLLECTOR			8.15	CO0209 OLD MIDDLETOWN RD			
				8.22				
				8.46	CO0281 LANDER RD			
				11.75	CO0229 MT ZION RD	2	24I	3,475
	URB-COLLECTOR			12.26	STRUC #10083 BALLENGER CREEK			
				13.95				
				14.00	IS0070 EISENHOWER MEMORIAL HWY			
				14.00	STRUC #10144			
				14.31	CO0227 BUTTERFLY LA			
				14.49	US0015 JEFFERSON NATIONAL PIKE			14,975
				14.49	STRUC #10149			
				14.63	MU1398 SOLAREX CT			
				14.63	MDO351 BALLENGER CREEK PIKE (AHEAD)			

ROUTE NUMBER..... MD 194
INVENTORY DIRECTION... NORTH
NAME: WOODSBORO PIKE

SECONDARY R	URB-OTHER PRIN ART	DIVIDED	NONE	0.00	MDO026 LIBERTY RD	3	36I	20,925
		UNDIVIDED		0.16		2	24I	
		DIVIDED		1.22				

* A, B = UNIMPROVED; C = GRADED & DRAINED; D, E = SOIL, GRAVEL, STONE; F, G = LOW TYPE BITUMINOUS;
H, I = HIGH TYPE BITUMINOUS; J = CONCRETE; K = BRICK; L = BLOCK

STATE HIGHWAY ADMINISTRATION OF MARYLAND
HIGHWAY INFORMATION SERVICES DIVISION
DATA SUPPORT GROUP

STATE HIGHWAY LOCATION REFERENCE

ROUTE NUMBER..... MD 194 CONTINUED
INVENTORY DIRECTION... NORTH
NAME: WOODSBORO PIKE

COUNTY-FREDERICK
SHA DISTRICT..... 7
DATE..... 12/31/94

SYSTEM	FUNCTIONAL CLASS	HWY TYPE	ACCESS CTL	MILEPOINT	MILEPOINT DESCRIPTION	MARKED LANES	SURFACE WIDTH/TYPER*	AADT
SECONDARY R	URB-OTHER PRIN ART	DIVIDED	PART	1.54	MU0032 FREDERICK ST	2	24I	20,925
U				1.63	IN CORP LMTS WALKERSVILLE			
		UNDIVIDED		1.67				
		DIVIDED		2.07				
			NONE	2.56	MU0032 FREDERICK ST			
				2.72				
		UNDIVIDED		2.92		3	36I	
R	RUR-MINOR ARTERIAL			3.02	OUT CORP LMTS WALKERSVILLE	3	34I	
				3.42	CO0461 DEVILBISS BRIDGE RD	2	24I	11,750
				3.42	CO0430 DAYSVILLE RD			
U				6.03	IN CORP LMTS WOODSBORO			
NAME: MAIN ST				6.03				
				6.16		2	33I	
				6.26		2	32I	
				6.43	MD0550 WOODSBORO RD			15,225
				6.55	MU0030 GRAVEL HILL RD			
				6.71	MD0550 WOODSBORO-CREAGERSTOWN RD			8,425
				6.73				
R				6.77	OUT CORP LMTS WOODSBORO	2	24I	
NAME: WOODSBORO PIKE				6.77				
				9.22	CO0519 LEGORE RD			
				11.01	CO0511 GOOD INTENT RD			
				11.75				
				12.34	STRUC #10072 LITTLE PIPE CREEK			3,375
				12.34	CARROLL CO/L			

ROUTE NUMBER..... IS 270
INVENTORY DIRECTION... NORTH
NAME: EISENHOWER MEMORIAL HWY

PRIMARY R	RUR-INTERSTATE	DIVIDED	FULL	0.00	MONTGOMERY CO/L	4	48I	44,475
				0.28	INTERSTATE MILE MARKER 23.0			
				1.18	CO0353 DR PERRY RD			
				1.18	STRUC #10080			
				1.30	INTERSTATE MILE MARKER 24.0			
				2.26	STRUC #10079 BENNETT CREEK			
				2.30	INTERSTATE MILE MARKER 25.0			
				3.30	INTERSTATE MILE MARKER 26.0			
				3.52	MD0080 FINGERBOARD RD			57,650
				3.52	STRUC #10078			

* A, B = UNIMPROVED; C = GRADED & DRAINED; D, E = SOIL, GRAVEL, STONE; F, G = LOW TYPE BITUMINOUS;
H, I = HIGH TYPE BITUMINOUS; J = CONCRETE; K = BRICK; L = BLOCK

STATE HIGHWAY ADMINISTRATION OF MARYLAND
HIGHWAY INFORMATION SERVICES DIVISION
DATA SUPPORT GROUP

STATE HIGHWAY LOCATION REFERENCE

ROUTE NUMBER..... IS 270 CONTINUED
INVENTORY DIRECTION... NORTH
NAME: EISENHOWER MEMORIAL HWY

COUNTY-FREDERICK
SHA DISTRICT.....7
DATE..... 12/31/94

SYSTEMSTATE....	FUNCTIONAL CLASS	HWY TYPE	ACCESS CTL	MILEPOINT	MILEPOINT DESCRIPTION	MARKED LANES	SURFACE WIDTH/TYPE*	AADT
PRIMARY	R	RUR-INTERSTATE	DIVIDED	FULL	3. 92			
					4. 30			
					4. 96	CO0332		
					4. 96			
					5. 32			
					6. 32			
					6. 48	CO0359		
					6. 48			
					7. 33			
					7. 33			
		URB-INTERSTATE			7. 39			
					7. 65			
					7. 65			
					8. 31			
					8. 65	MD0085		
					8. 65			63,375
					8. 65			
					9. 31			
					9. 58			
					9. 68	CO0324		
					9. 68			
					9. 69			
					9. 76			
					10. 00			
					10. 00			
					10. 00			
					10. 09	US0040		
					10. 09	IS0070		
					10. 09			

ROUTE NUMBER..... US 340
INVENTORY DIRECTION... EAST
NAME: JEFFERSON PIKE

PRIMARY	R	RUR-OTHER PRIN ART	DIVIDED	FULL	0. 00			
					0. 26	MD0180		
					0. 26			15,383
					0. 33			13,375
					0. 33			
					0. 53	CO0277		

* A, B = UNIMPROVED; C = GRADED & DRAINED; D, E = SOIL, GRAVEL, STONE; F, G = LOW TYPE BITUMINOUS;
H, I = HIGH TYPE BITUMINOUS; J = CONCRETE; K = BRICK; L = BLOCK

STATE HIGHWAY ADMINISTRATION OF MARYLAND
HIGHWAY INFORMATION SERVICES DIVISION
DATA SUPPORT GROUP

STATE HIGHWAY LOCATION REFERENCE

ROUTE NUMBER..... US 340 CONTINUED
INVENTORY DIRECTION... EAST
NAME: JEFFERSON NATIONAL PIKE

COUNTY-FREDERICK
SHA DISTRICT..... 7
DATE..... 12/31/94

SYSTEM	STATE	FUNCTIONAL CLASS	HWY TYPE	ACCESS CTL	MILEPOINT	MILEPOINT DESCRIPTION	MARKED LANES	SURFACE WIDTH/TYPE*	AADT
PRIMARY	R	RUR-OTHER PRIN ART	DIVIDED	FULL	0.53	STRUC #10113	4	48I	13,375
					1.77	MILE MARKER 4.0			
					2.12	BURKITTSVILLE RD			14,375
					2.12	MD0017 STRUC #10114			
					2.12	EXIT #2			
					2.48	STRUC #10115 LITTLE CATOCTIN CREEK			
					2.75	MILE MARKER 5.0			
					3.69	CO0270 CATHOLIC CHURCH RD			
					3.69	STRUC #10116			
					3.74	MILE MARKER 6.0			
					4.53	CO0272 ST MARKS RD			
					4.53	STRUC #10117			
					4.75	MILE MARKER 7.0			
					5.50	MD0180 JEFFERSON PIKE			
					5.50	STRUC #10118			
					5.50	EXIT #4			
					5.74	MILE MARKER 8.0			
					6.13	STRUC #10112 CATOCTIN CREEK			
					6.74	MILE MARKER 9.0			
					7.36	CO0284 HORINE RD			
					7.36	STRUC #10119			
					7.74	MILE MARKER 10.0			
					8.30	CO0281 LANDER RD			19,275
					8.30	STRUC #10120			
					8.30	EXIT #8			
					8.74	MILE MARKER 11.0			
					9.83	US 15 (SB/L)			
					9.83	STRUC #10121			
					10.03	US0015 JEFFERSON NATIONAL PIKE (AHEAD)			
					10.03	EXIT #10			

ROUTE NUMBER..... MD 351
INVENTORY DIRECTION... NORTH
NAME: BALLENGER CREEK PIKE

SECONDARY	R	RUR-MINOR COLLECTOR	UNDIVIDED	NONE	0.00	CO0294 BALLENGER CREEK PIKE (BACK)	2	20I	2,875
					0.97				2,775
		URB-COLLECTOR			1.99	CO0292 ELMER DERR RD			14,975
					2.55	STRUC #10057 BALLENGER CREEK			
					3.91		2	24I	

* A, B = UNIMPROVED; C = GRADED & DRAINED; D, E = SOIL, GRAVEL, STONE; F, G = LOW TYPE BITUMINOUS;
H, I = HIGH TYPE BITUMINOUS; J = CONCRETE; K = BRICK; L = BLOCK

STATE HIGHWAY ADMINISTRATION OF MARYLAND
HIGHWAY INFORMATION SERVICES DIVISION
DATA SUPPORT GROUP

STATE HIGHWAY LOCATION REFERENCE

ROUTE NUMBER..... MD 351 CONTINUED
INVENTORY DIRECTION... NORTH
NAME: BALLENGER CREEK PIKE

COUNTY-FREDERICK
SHA DISTRICT..... 7
DATE..... 12/31/94

SYSTEM STATE	FUNCTIONAL CLASS	HWY TYPE	ACCESS CTL	MILEPOINT	MILEPOINT DESCRIPTION	MARKED LANES	SURFACE WIDTH/TYPE*	AADT
SECONDARY R	URB-COLLECTOR	UNDIVIDED	NONE	4.02	CO1179 CRESTWOOD VILLAGE BLVD	2	24I	14,975
				4.08		2	20I	
				4.38		2	24I	
				4.49	IS0070 EISENHOWER MEMORIAL HWY			
				4.49	STRUC #10128			
				4.53	RAMP 7 FR IS 70			
				4.53	STRUC #10140			
				4.62	MDO180 JEFFERSON PIKE (AHEAD)			
				4.62	MU1398 SOLAREX CT			

ROUTE NUMBER..... MD 355
INVENTORY DIRECTION... NORTH
NAME: URBANA PIKE

SECONDARY R	RUR-MAJOR COLLECTOR	UNDIVIDED	NONE	0.00	MONTGOMERY CO/L	2	24I	6,975
				0.12		2	22I	
				0.24	MD0075 GREEN VALLEY RD	2	24I	5,025
				0.45		2	22I	
				0.60		2	21I	
				0.69		2	24I	
				2.15		2	22I	
				2.28		2	24I	
				2.50	STRUC #10086 BENNETTS CREEK	2	24I	4,500
				3.56	MDO080 FINGERBOARD RD			6,675
				3.76	MDO080 FINGERBOARD RD			
				5.25	CO0332 PARK MILLS RD			
				5.51		2	28I	
				5.62		2	24I	
				7.06				12,875
				7.55	STRUC #10085 MONACACY RIVER			
				7.67	MD0355A NO NAME			
				7.73	STRUC #10084			
				7.73	R/R #CSX 140 443 W			
				8.38		4	48I	
	URB-MINOR ARTERIAL	DIVIDED		9.84	MD0085 BUCKEYSTOWN PIKE	4	52I	
U				9.94	IN CORP LMTS FREDERICK			14,775
				9.94	IS0070 BALTO NATIONAL PIKE			
				9.94	STRUC #10105			
				9.94	EXIT #54			
				10.00		4	48I	

* A, B = UNIMPROVED; C = GRADED & DRAINED; D, E = SOIL, GRAVEL, STONE; F, G = LOW TYPE BITUMINOUS;
H, I = HIGH TYPE BITUMINOUS; J = CONCRETE; K = BRICK; L = BLOCK

STATE HIGHWAY ADMINISTRATION OF MARYLAND
HIGHWAY INFORMATION SERVICES DIVISION
DATA SUPPORT GROUP

STATE HIGHWAY LOCATION REFERENCE

ROUTE NUMBER..... MD 355 CONTINUED
INVENTORY DIRECTION... NORTH
NAME: S MARKET ST

COUNTY-FREDERICK
SHA DISTRICT..... 7
DATE..... 12/31/94

SYSTEMSTATE....	FUNCTIONAL CLASS	HWY TYPE	ACCESS CTL	MILEPOINT	MILEPOINT DESCRIPTION	MARKED LANES	SURFACE WIDTH/TYPE*	AADT
SECONDARY U	URB-MINOR ARTERIAL	DIVIDED	NONE	10.08		3	36I	14,775
MUNICIPAL		UNDIVIDED		10.18		2	24I	
				10.32	END STATE MAINTENANCE			
				10.32	BEGIN MUNICIPAL MAINTENANCE			
				10.38	MU0300 NEW DESIGN RD	2	34I	
				10.49		2	26I	
				10.51	MU0860 MADISON ST			
				10.52		2	34I	
				10.71	MU1400 E&W SOUTH ST			15,500
NAME: N MARKET ST				10.95	MD0144FA PATRICK ST E&W			
				11.03	MU0370 W CHURCH ST			
				11.12	MU9020 2ND ST E&W			
				11.29	MU9040 E 4TH ST			
				11.55	MU9070 7TH ST E&W	2	38I	
				11.78	MU9090 9TH ST E&W			
				12.09	MU9130 13TH ST E&W			
				12.37		2	35I	
SECONDARY				12.50	MU0570 EAST ST			10,175
				12.55	END MUNICIPAL MAINTENANCE	2	24I	
				12.55	BEGIN STATE MAINTENANCE			
				12.65		2	26I	
				12.72		2	24I	
				12.81	MU1329 SCHIFFERSTADT BLVD			
				12.91	OUT CORP LMTS FREDERICK			
NAME: ROUTZAHN WAY	R URB-COLLECTOR			13.23	MD0850K N MARKET ST	2	26I	
				13.23				
NAME: WORMANS MILL RD				13.33	MD0026 LIBERTY RD			2,575
				13.33				
	URB-MINOR ARTERIAL			13.40		2	22I	
				14.13		2	30I	
				14.21	US0015 CATOCTIN MOUNTAIN HWY			
				14.21	MU0714 HAYWARD RD (AHEAD)			

ROUTE NUMBER..... MD 355A
INVENTORY DIRECTION... NORTH
NAME: NO NAME

SECONDARY R	RUR-LOCAL	UNDIVIDED	NONE	0.00	MD0355 URBANA PIKE	2	24I	
				0.01		2	14E	
				0.05	ROAD END			

* A, B = UNIMPROVED; C = GRADED & DRAINED; D, E = SOIL, GRAVEL, STONE; F, G = LOW TYPE BITUMINOUS;
H, I = HIGH TYPE BITUMINOUS; J = CONCRETE; K = BRICK; L = BLOCK

STATE HIGHWAY ADMINISTRATION OF MARYLAND
HIGHWAY INFORMATION SERVICES DIVISION
DATA SUPPORT GROUP

STATE HIGHWAY LOCATION REFERENCE

ROUTE NUMBER..... MD 383
INVENTORY DIRECTION... NORTH
NAME: BROAD RUN JEFFERSON RD

COUNTY-FREDERICK
SHA DISTRICT..... 7
DATE..... 12/31/94

SYSTEM	FUNCTIONAL CLASS	HWY TYPE	ACCESS CTL	MILEPOINT	MILEPOINT DESCRIPTION	MARKED LANES	SURFACE WIDTH/TYPE*	AADT
SECONDARY R	RUR-MINOR COLLECTOR	UNDIVIDED	NONE	0.00 MD0180	JEFFERSON PIKE	2	20I	1,375
	RUR-LOCAL			1.52	STRUC #10087 CATOCTIN CREEK			
				2.36 CO0267	GAPLAND RD			
				4.15				375
				5.48 MD0017	BURKITTSVILLE MIDDLETOWN RD			

ROUTE NUMBER..... MD 464
INVENTORY DIRECTION... EAST
NAME: SOUDER RD

SECONDARY R	RUR-MAJOR COLLECTOR	UNDIVIDED	NONE	0.00 MD0017	BURKITTSVILLE RD	3	36I	8,475
				0.00 MD0079	PETERSVILLE RD			
				0.04		2	24I	
				0.07		2	20I	
				0.73		2	28I	
				0.80		2	20I	
				1.03 MU9092	NINTH AVE	2	24I	
				2.16	STRUC #10090 LITTLE CATOCTIN CREEK			
				2.78				2,975
NAME: POINT OF ROCKS RD				2.78				
				3.17	STRUC #10091 CATOCTIN CREEK			
				4.68				
	RUR-MINOR COLLECTOR			4.75 CO0281	LANDER RD	2	20I	2,775
				7.98 US0015	CATOCTIN MOUNTAIN HWY	2	24I	
				8.10 CO0294	BALLENGER CREEK PIKE			

ROUTE NUMBER..... MD 478
INVENTORY DIRECTION... EAST
NAME: KNOXVILLE RD

SECONDARY R	RUR-MAJOR COLLECTOR	UNDIVIDED	NONE	0.00 MD0180	JEFFERSON PIKE	2	24I	2,999
	U	URB-MINOR ARTERIAL		0.23	STRUC #10088 POTOMAC RIVER			
				1.47	IN CORP LMTS BRUNSWICK			
				1.78	STRUC #10089 POTOMAC RIVER			
				1.82				
				1.88 MU0200	FLORIDA AVE	2	28I	
				1.88 MU0350	W POTOMAC ST (AHEAD)			

* A, B = UNIMPROVED; C = GRADED & DRAINED; D, E = SOIL, GRAVEL, STONE; F, G = LOW TYPE BITUMINOUS;
H, I = HIGH TYPE BITUMINOUS; J = CONCRETE; K = BRICK; L = BLOCK

STATE HIGHWAY ADMINISTRATION OF MARYLAND
HIGHWAY INFORMATION SERVICES DIVISION
DATA SUPPORT GROUP

STATE HIGHWAY LOCATION REFERENCE

ROUTE NUMBER..... MD 491
INVENTORY DIRECTION... NORTH
NAME: RAVEN ROCK RD

COUNTY-FREDERICK
SHA DISTRICT..... 7
DATE..... 12/31/94

SYSTEM	FUNCTIONAL CLASS	HWY TYPE	ACCESS CTL	MILEPOINT	MILEPOINT DESCRIPTION	MARKED LANES	SURFACE WIDTH/TYPER	AADT
SECONDARY R	RUR-MAJOR COLLECTOR	UNDIVIDED	NONE	0.00	WASHINGTON CO/L	2	20I	2,375
				0.23	CO0011 WISE RD			
				1.71	CO0007 FORT RITCHIE RD			
				1.71	WASHINGTON CO/L			

ROUTE NUMBER..... MD 550
INVENTORY DIRECTION... NORTH
NAME: WOODSBORO RD

SECONDARY R	RUR-MAJOR COLLECTOR	UNDIVIDED	NONE	0.00	MD0026 LIBERTY RD	2	24I	2,075
				1.39	STRUC #10096 CABBAGE RUN			
				4.14				2,475
				4.27	STRUC #10095 ISRAEL CREEK			
				4.77	STRUC #10094 ISRAEL CREEK			
				5.04		2	22I	
				5.11		2	24I	
				5.14	IN CORP LMTS WOODSBORO			
				5.20	MD0194 MAIN ST (AHEAD)			
				5.48	MD0194 MAIN ST (BACK)	2	20I	2,275
NAME: WOODSBORO CREAGERSTOWN RD				5.48				
				5.60		2	22I	
				5.66	R/R #MMID 535 012 Y			
				5.74	OUT CORP LMTS WOODSBORO			
				6.52		2	24I	
				8.17	STRUC #10093 MONOCACY RIVER			
				8.82		2	22G	
NAME: CREAGERSTOWN RD				9.19	CO0479 OLD FREDERICK RD			
				9.65	CO0064 OLD FREDERICK RD			
	RUR-MINOR COLLECTOR			11.60	CO0548 HESSONG BRIDGE RD			2,250
NAME: JIMTOWN RD				11.60				
				11.60	CO0556 MOSER RD			
				12.58		2	20G	
				12.74	IN CORP LMTS THURMONT	2	22G	
				12.85	MD0077 E MAIN ST (AHEAD)			
				13.84	MD0077 E MAIN ST (BACK)	2	26I	7,850
NAME: CHURCH ST	RUR-MAJOR COLLECTOR			13.84				
				13.84	MU0400 WATER ST			
				14.01	R/R #MMID 831 769 W			
				14.02		2	32I	
				14.20	MD0806R EMMITSBURG RD			

* A, B = UNIMPROVED; C = GRADED & DRAINED; D, E = SOIL, GRAVEL, STONE; F, G = LOW TYPE BITUMINOUS;
H, I = HIGH TYPE BITUMINOUS; J = CONCRETE; K = BRICK; L = BLOCK

STATE HIGHWAY ADMINISTRATION OF MARYLAND
HIGHWAY INFORMATION SERVICES DIVISION
DATA SUPPORT GROUP

STATE HIGHWAY LOCATION REFERENCE

ROUTE NUMBER..... MD 550 CONTINUED
INVENTORY DIRECTION... NORTH
NAME: CHURCH ST

COUNTY-FREDERICK
SHA DISTRICT..... 7
DATE..... 12/31/94

SYSTEM STATE....	FUNCTIONAL CLASS	HWY TYPE	ACCESS CTL	MILEPOINT	MILEPOINT DESCRIPTION	MARKED LANES	SURFACE WIDTH/TYPE*	AADT
SECONDARY U	RUR-MAJOR COLLECTOR	UNDIVIDED	NONE	14.54		2	241	7,850
				14.64				6,450
				14.65	US0015 CATOCTIN MOUNTAIN HWY			
				14.65	STRUC #10169			
				14.73		2	301	
				14.76	OUT CORP LMTS THURMONT			
				14.76				
				14.82		2	201	
				14.85		2	221	
				15.49	STRUC #10061 OWENS CREEK			
				16.15	R/R #MMID 831 776 G			
				16.32	R/R #MMID 831 778 V			
				17.52	CO0026 EYLERS VALLEY FLINT RD			
				18.80	CO0012 DEERFIELD FOXVILLE RD	2	201	
				19.15		2	221	
				19.84		2	201	
				19.92	STRUC #10171 MIDDLE CREEK			
				20.94	CO0007 FORT RITCHIE RD			2,675
				21.05		2	221	
				21.15	STRUC #10060 FRIENDS CREEK			
				21.35	R/R #MMID 831 791 J			
				22.27				3,475
				22.35	WASHINGTON CO/L			

ROUTE NUMBER..... MD 806A
INVENTORY DIRECTION... NORTH
NAME: CATOCTIN FURNACE RD

SECONDARY R	RUR-LOCAL	UNDIVIDED	NONE	0.00	US0015 CATOCTIN MOUNTAIN HWY	2	241	1,250
				0.84	STRUC #10007 LITTLE HUNTING CREEK			
				2.31	US00150 BLUE MOUNTAIN RD			
				2.72	STRUC #10006 HIGH RUN			
				3.04	MU0183 FREDERICK RD (AHEAD)			

* A, B = UNIMPROVED; C = GRADED & DRAINED; D, E = SOIL, GRAVEL, STONE; F, G = LOW TYPE BITUMINOUS;
H, I = HIGH TYPE BITUMINOUS; J = CONCRETE; K = BRICK; L = BLOCK

STATE HIGHWAY ADMINISTRATION OF MARYLAND
HIGHWAY INFORMATION SERVICES DIVISION
DATA SUPPORT GROUP

STATE HIGHWAY LOCATION REFERENCE

ROUTE NUMBER..... MD 806I
INVENTORY DIRECTION... NORTH
NAME: NO NAME

COUNTY-FREDERICK
SHA DISTRICT.....7
DATE..... 12/31/94

SYSTEM	FUNCTIONAL CLASS	HWY TYPE	ACCESS CTL	MILEPOINT	MILEPOINT DESCRIPTION	MARKED LANES	SURFACE WIDTH/TYPE*	AADT
SECONDARY R	URB-LOCAL	UNDIVIDED	NONE	0.00	US0015 CATOCTIN MOUNTAIN HWY	2	20H	199
				0.21		2	36H	
				0.30	CO0182 WILLOW BROOK RD			

ROUTE NUMBER..... MD 806K
INVENTORY DIRECTION... NORTH
NAME: NO NAME

SECONDARY R	RUR-LOCAL	UNDIVIDED	NONE	0.00	CO0721 SUNDAYS LA	2	20H	99
				0.15		2	12G	
				0.22	ROAD END			

ROUTE NUMBER..... MD 806L
INVENTORY DIRECTION... NORTH
NAME: NO NAME

SECONDARY R	RUR-LOCAL	UNDIVIDED	NONE	0.00	ROAD END	2	18F	
				1.11	CO0291 BASFORD RD			

ROUTE NUMBER..... MD 806N
INVENTORY DIRECTION... NORTH
NAME: NO NAME

SECONDARY U	URB-LOCAL	UNDIVIDED	NONE	0.00	MU0714 HAYWARD RD	2	20I	
				0.56	CUL DE SAC			

ROUTE NUMBER..... MD 806O
INVENTORY DIRECTION... EAST
NAME: NO NAME

SECONDARY R	RUR-LOCAL	UNDIVIDED	NONE	0.00	CO0073 LOHR RD	2	22I	
				0.04	ROAD END			

* A, B = UNIMPROVED; C = GRADED & DRAINED; D, E = SOIL, GRAVEL, STONE; F, G = LOW TYPE BITUMINOUS;
H, I = HIGH TYPE BITUMINOUS; J = CONCRETE; K = BRICK; L = BLOCK

STATE HIGHWAY ADMINISTRATION OF MARYLAND
HIGHWAY INFORMATION SERVICES DIVISION
DATA SUPPORT GROUP

STATE HIGHWAY LOCATION REFERENCE

ROUTE NUMBER.....MD 806R
INVENTORY DIRECTION...NORTH
NAME: EMMISBURG RD

COUNTY-FREDERICK
SHA DISTRICT.....7
DATE.....12/31/94

SYSTEM	FUNCTIONAL CLASS	HWY TYPE	ACCESS CTL	MILEPOINT	MILEPOINT DESCRIPTION	MARKED LANES	SURFACE WIDTH/TYPE*	AADT
SECONDARY U	RUR-LOCAL	UNDIVIDED	NONE	0.00	MD0550 CHURCH ST	2	22I	1,250
R				0.58	OUT CORP LMTS THURMONT			
NAME: ALBERT STAUB RD				1.00	STRUC #10173 OWENS CREEK			
				1.04	CO0585 RODDY CREEK RD			

ROUTE NUMBER.....MD 814
INVENTORY DIRECTION...NORTH
NAME: NO NAME

SECONDARY R	RUR-LOCAL	UNDIVIDED	NONE	0.00	ROAD END	2	16H	99
				0.25	CO1151 PENNTERRA MANOR LA			
				0.42	ROAD END			

ROUTE NUMBER.....MD 850D
INVENTORY DIRECTION...EAST
NAME: NO NAME

SECONDARY R	RUR-LOCAL	UNDIVIDED	NONE	0.00	ROAD END	2	18J	99
				0.11	CO0273 BUFFALO RD (CARROLL CO)			
				0.11	CARROLL CO/L			

ROUTE NUMBER.....MD 850K
INVENTORY DIRECTION...EAST
NAME: N MARKET ST

SECONDARY U	URB-MINOR ARTERIAL	UNDIVIDED	NONE	0.00	MD0355 N MARKET ST/ROUTZAHN WAY	2	32I	7,450
				0.06		2	24I	
		DIVIDED		0.22		2	30I	
				0.31	MD0026 LIBERTY RD			

* A, B = UNIMPROVED; C = GRADED & DRAINED; D, E = SOIL, GRAVEL, STONE; F, G = LOW TYPE BITUMINOUS;
H, I = HIGH TYPE BITUMINOUS; J = CONCRETE; K = BRICK; L = BLOCK

STATE HIGHWAY ADMINISTRATION OF MARYLAND
HIGHWAY INFORMATION SERVICES DIVISION
DATA SUPPORT GROUP

STATE HIGHWAY LOCATION REFERENCE

ROUTE NUMBER..... MD 870F
INVENTORY DIRECTION... EAST
NAME: BOWMANS FARM RD

COUNTY-FREDERICK
SHA DISTRICT..... 7
DATE..... 12/31/94

SYSTEM	FUNCTIONAL CLASS	HWY TYPE	ACCESS CTL	MILEPOINT	MILEPOINT DESCRIPTION	MARKED LANES	SURFACE WIDTH/TYPE*	AADT
SECONDARY U	URB-LOCAL	DIVIDED	NONE	0.00	RAMP 2 FR IS 70	2	32I	
		UNDIVIDED		0.01		2	22I	
R				0.30	OUT CORP LMTS FREDERICK	2	24I	
				0.60	CUL DE SAC			

ROUTE NUMBER..... MD 871A
INVENTORY DIRECTION... NORTH
NAME: NO NAME

SECONDARY U	RUR-LOCAL	UNDIVIDED	NONE	0.00	ROAD END	2	16F	99
				0.14		2	21F	
				0.21	M00017 CHURCH ST			

ROUTE NUMBER..... MD 871F
INVENTORY DIRECTION... NORTH
NAME: NO NAME

SECONDARY R	RUR-LOCAL	UNDIVIDED	NONE	0.00	ROAD END	2	16F	99
				0.03		2	8F	
				0.05	M00180 JEFFERSON PIKE	2	18F	
				0.11		2	16F	
				0.16	ROAD END			

ROUTE NUMBER..... MD 871G
INVENTORY DIRECTION... NORTH
NAME: ROSEMONT DR

SECONDARY U	RUR-LOCAL	UNDIVIDED	NONE	0.00	M00079 PETERSVILLE RD	2	20I	299
R				0.42	OUT CORP LMTS ROSEMONT			
				0.94	M00017 BURKITTSTVILLE RD			

* A, B = UNIMPROVED; C = GRADED & DRAINED; D, E = SOIL, GRAVEL, STONE; F, G = LOW TYPE BITUMINOUS;
H, I = HIGH TYPE BITUMINOUS; J = CONCRETE; K = BRICK; L = BLOCK

STATE HIGHWAY ADMINISTRATION OF MARYLAND
HIGHWAY INFORMATION SERVICES DIVISION
DATA SUPPORT GROUP

STATE HIGHWAY LOCATION REFERENCE

ROUTE NUMBER.....MD 872
INVENTORY DIRECTION...NORTH
NAME: NO NAME

COUNTY-FREDERICK
SHA DISTRICT.....7
DATE.....12/31/94

SYSTEM	FUNCTIONAL CLASS	HWY TYPE	ACCESS CTL	MILEPOINT	MILEPOINT DESCRIPTION	MARKED LANES	SURFACE WIDTH/TYPE*	AADT
SECONDARY R	RUR-LOCAL	UNDIVIDED	NONE	0.00	MDO180 JEFFERSON PIKE	2	12F	
				0.06		2	12E	
				0.16		2	12F	
				0.20		2	12E	
				0.33	ROAD END			

ROUTE NUMBER.....MD 873
INVENTORY DIRECTION...NORTH
NAME: NO NAME

SECONDARY R	RUR-LOCAL	UNDIVIDED	NONE	0.00	US0015BU N SETON AVE	2	20G	
				0.08		2	16G	
				0.37	ROAD END			

ROUTE NUMBER.....MD 874
INVENTORY DIRECTION...NORTH
NAME: DRUMMINE RD

SECONDARY R	RUR-LOCAL	UNDIVIDED	NONE	0.00	MD0075 GREEN VALLEY RD	2	15I	99
				0.03		2	15J	
NAME: CENTRAL CHURCH RD				0.49				
				0.51		2	15I	
				0.56	MD0075 GREEN VALLEY RD			

ROUTE NUMBER.....MD 874B
INVENTORY DIRECTION...NORTH
NAME: NO NAME

SECONDARY R	RUR-LOCAL	UNDIVIDED	NONE	0.00	ROAD END	2	16H	99
				0.06		2	12E	
				0.08	MD0075 GREEN VALLEY RD			

* A, B = UNIMPROVED; C = GRADED & DRAINED; D, E = SOIL, GRAVEL, STONE; F, G = LOW TYPE BITUMINOUS;
H, I = HIGH TYPE BITUMINOUS; J = CONCRETE; K = BRICK; L = BLOCK

STATE HIGHWAY ADMINISTRATION OF MARYLAND
HIGHWAY INFORMATION SERVICES DIVISION
DATA SUPPORT GROUP

STATE HIGHWAY LOCATION REFERENCE

ROUTE NUMBER..... MD 874C
INVENTORY DIRECTION... NORTH
NAME: OLD NEW LONDON RD

COUNTY-FREDERICK
SHA DISTRICT.....7
DATE..... 12/31/94

SYSTEMSTATE....	FUNCTIONAL CLASS	HWY TYPE	ACCESS CTL	MILEPOINT	MILEPOINT DESCRIPTION	MARKED LANES	SURFACE WIDTH/TYPE*	AADT
SECONDARY R	RUR-LOCAL	UNDIVIDED	NONE	0.00	MD0075 GREEN VALLEY RD	2	20I	299
				0.04	MD0874E NO NAME			
				1.39	STRUC #10043 BENS BRANCH	2	24I	
				1.51		2	20I	
				1.56	MD0075 GREEN VALLEY RD			

ROUTE NUMBER..... MD 874D
INVENTORY DIRECTION... NORTH
NAME: PROSPECT ST

SECONDARY U	RUR-LOCAL	UNDIVIDED	NONE	0.00	MD0144FB MAIN ST	2	20I	
				0.07				
				0.08	OUT CORP LMTS NEW MARKET			
				0.66		2	24I	
				0.80	MD0075 GREEN VALLEY RD			

ROUTE NUMBER..... MD 874E
INVENTORY DIRECTION... NORTH
NAME: NO NAME

SECONDARY R	RUR-LOCAL	UNDIVIDED	NONE	0.00	ROAD END	2	16H	
				0.14	MD0874C OLD NEW LONDON RD			

ROUTE NUMBER..... MD 877B
INVENTORY DIRECTION... EAST
NAME: EAST BALDWIN RD

SECONDARY R	URB-LOCAL	UNDIVIDED	NONE	0.00	MD0075 GREEN VALLEY RD/BALDWIN RD	2	24I	
				0.60	ROAD END			

* A, B = UNIMPROVED; C = GRADED & DRAINED; D, E = SOIL, GRAVEL, STONE; F, G = LOW TYPE BITUMINOUS;
H, I = HIGH TYPE BITUMINOUS; J = CONCRETE; K = BRICK; L = BLOCK

STATE HIGHWAY ADMINISTRATION OF MARYLAND
HIGHWAY INFORMATION SERVICES DIVISION
DATA SUPPORT GROUP

PAGE..... 37

STATE HIGHWAY LOCATION REFERENCE

ROUTE NUMBER..... MD 880
INVENTORY DIRECTION... EAST
NAME: MICHAELS MILL RD

COUNTY-FREDERICK
SHA DISTRICT..... 7
DATE..... 12/31/94

SYSTEM STATE	FUNCTIONAL CLASS	HWY TYPE	ACCESS CTL	MILEPOINT	MILEPOINT DESCRIPTION	MARKED LANES	SURFACE WIDTH/TYPE*	AADT
SECONDARY R	RUR-LOCAL	UNDIVIDED	NONE	0.00	MDO085 BUCKEYSTOWN PIKE	2	180	433
				1.01		2	221	
				1.17	MDO080 FINGERBOARD RD			

ROUTE NUMBER..... MD 904F
INVENTORY DIRECTION... EAST
NAME: EMMIT GARDENS DR

SECONDARY U	RUR-LOCAL	DIVIDED	NONE	0.00	MDO140 E MAIN ST	2	361	199
		UNDIVIDED		0.03	MDO904I EMMIT GARDENS RD	2	351	
		DIVIDED		0.08		2	301	
				0.16		2	401	
				0.19	US0015 CATOCTIN MOUNTAIN HWY			

ROUTE NUMBER..... MD 904G
INVENTORY DIRECTION... EAST
NAME: NO NAME

SECONDARY R	RUR-LOCAL	UNDIVIDED	NONE	0.00	ROAD END	2	161	
				0.03		2	201	
				0.11	MDO140 TANEYTOWN PIKE			

ROUTE NUMBER..... MD 904H
INVENTORY DIRECTION... EAST
NAME: EMMIT GARDENS DR

SECONDARY U	RUR-LOCAL	DIVIDED	NONE	0.00	US0015 CATOCTIN MOUNTAIN HWY	2	301	199
		UNDIVIDED		0.07		2	341	
				0.11				
				0.16				
				0.21	MDO140 OUT CORP LMTS EMMITSBURG			
				0.21	CD0043 E MAIN ST			
					HARNEY RD (AHEAD)			

* A, B = UNIMPROVED; C = GRADED & DRAINED; D, E = SOIL, GRAVEL, STONE; F, G = LOW TYPE BITUMINOUS;
H, I = HIGH TYPE BITUMINOUS; J = CONCRETE; K = BRICK; L = BLOCK

PAGE..... 37

STATE HIGHWAY ADMINISTRATION OF MARYLAND
HIGHWAY INFORMATION SERVICES DIVISION
DATA SUPPORT GROUP

PAGE..... 38

STATE HIGHWAY LOCATION REFERENCE

ROUTE NUMBER.....MD 9041
INVENTORY DIRECTION...EAST
NAME: EMMIT GARDENS DR

COUNTY-FREDERICK
SHA DISTRICT.....7
DATE.....12/31/94

SYSTEM	FUNCTIONAL CLASS	HWY TYPE	ACCESS CTL	MILEPOINT	MILEPOINT DESCRIPTION	MARKED LANES	SURFACE WIDTH/TYPE*	AADT
SECONDARY U	RUR-LOCAL	UNDIVIDED	NONE	0.00	MU9010 1ST AVE	2	20I	
				0.04	MD0904F EMMIT GARDENS DR			

* A, B = UNIMPROVED; C = GRADED & DRAINED; D, E = SOIL, GRAVEL, STONE; F, G = LOW TYPE BITUMINOUS;
H, I = HIGH TYPE BITUMINOUS; J = CONCRETE; K = BRICK; L = BLOCK

1995

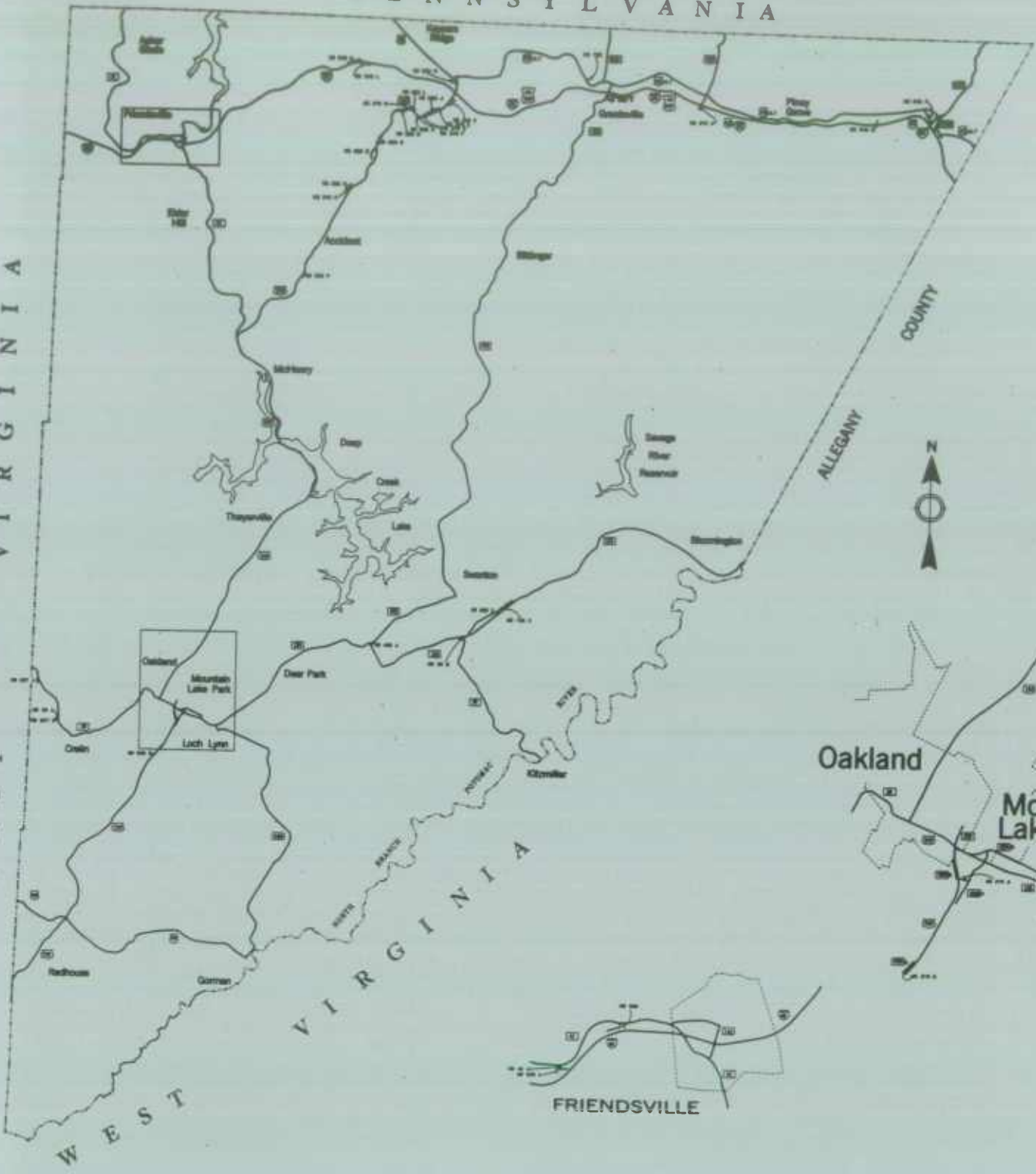
HIGHWAY LOCATION REFERENCE

**GARRETT
COUNTY**

G

P E N N S Y L V A N I A

W E S T V I R G I N I A




GARRETT COUNTY



ROUTE ALERT LIST

GARRETT COUNTY

None



STATE HIGHWAY ADMINISTRATION OF MARYLAND
HIGHWAY INFORMATION SERVICES DIVISION
DATA SUPPORT GROUP

STATE HIGHWAY LOCATION REFERENCE

ROUTE NUMBER.....MD 38
INVENTORY DIRECTION...NORTH
NAME: KITZMILLER RD

COUNTY-GARRETT
SHA DISTRICT.....6
DATE.....12/31/94

SYSTEM STATE	FUNCTIONAL CLASS	HWY TYPE	ACCESS CTL	MILEPOINT	MILEPOINT DESCRIPTION	MARKED LANES	SURFACE WIDTH/TYPE*	AADT
SECONDARY R	RUR-MAJOR COLLECTOR	UNDIVIDED	NONE	0.00	WEST VIRGINIA ST/L	2	25J	975
				0.03	STRUC #11001 POTOMAC RIVER			
				0.06	IN CORP LMTS KITZMILLER	2	24I	
				0.11	MU0060 W MAIN ST			
				0.30		2	20I	
				0.38		2	22I	
				0.55	OUT CORP LMTS KITZMILLER			
				3.07				1,175
				5.54	MDO038B NO NAME	2	24I	
				5.66	MDO038A NO NAME			
				5.67	MDO135 BLOOMINGTON RD			

ROUTE NUMBER.....MD 38A
INVENTORY DIRECTION...NORTH
NAME: NO NAME

SECONDARY K	RUR-LOCAL	UNDIVIDED	NONE	0.00	MDO038 KITZMILLER RD	2	26I	
				0.01	MDO135 BLOOMINGTON RD			

ROUTE NUMBER.....MD 38B
INVENTORY DIRECTION...SOUTH
NAME: NO NAME

SECONDARY K	RUR-LOCAL	UNDIVIDED	NONE	0.00	MDO135 BLOOMINGTON RD	2	16I	
				0.19	MDO038 KITZMILLER RD			

ROUTE NUMBER.....MD 39
INVENTORY DIRECTION...EAST
NAME: HUTTON RD

SECONDARY R	RUR-MINOR ARTERIAL	UNDIVIDED	NONE	0.00	WEST VIRGINIA ST/L	2	24I	3,050
				0.45	MDO827A NO NAME			
				1.99	MDO039A NO NAME			
				2.35	STRUC #11002 YOUGHIOGHENY RIVER			
				4.92				5,975

* A, B = UNIMPROVED; C = GRADED & DRAINED; D, E = SOIL, GRAVEL, STONE; F, G = LOW TYPE BITUMINOUS;
H, I = HIGH TYPE BITUMINOUS; J = CONCRETE; K = BRICK; L = BLOCK

STATE HIGHWAY ADMINISTRATION OF MARYLAND
HIGHWAY INFORMATION SERVICES DIVISION
DATA SUPPORT GROUP

STATE HIGHWAY LOCATION REFERENCE

ROUTE NUMBER..... MD 39 CONTINUED
INVENTORY DIRECTION... EAST
NAME: OAK ST

COUNTY-GARRETT
SHA DISTRICT..... 6
DATE..... 12/31/94

SYSTEM	FUNCTIONAL CLASS	HWY TYPE	ACCESS CTL	MILEPOINT	MILEPOINT DESCRIPTION	MARKED LANES	SURFACE WIDTH/TYPE*	AADT
SECONDARY U	RUR-MINOR ARTERIAL	UNDIVID	NONE	5.65	IN CORP LMTS OAKLAND	2	24I	5,975
				6.03	STRUC #11003 L YOUGHIOGHENY RIVER	2	30I	
				6.07		2	37I	
				6.11		2	26I	
				6.15		2		
				6.17	R/R #CSX 144 850 N			
				6.17	STRUC #11004			
				6.19		2	33I	
				6.22	US0219 THIRD ST/OAK ST			

ROUTE NUMBER..... MD 39A
INVENTORY DIRECTION... NORTH
NAME: NO NAME

SECONDARY R	RUR-LOCAL	UNDIVID	NONE	0.00	MD0827C NO NAME	2	12E	
				0.01	MD0039 HUTTON RD			

ROUTE NUMBER..... US 40
INVENTORY DIRECTION... EAST
NAME: NATIONAL PIKE

PRIMARY R	RUR-OTHER PRIN ART	UNDIVID	NONE	0.00	PENNSYLVANIA ST/L	3	35I	2,750
				0.05		2	24I	
				0.36		3	36I	
				0.80		2	24I	
				1.46		3	36I	
				1.67		2	24I	
				2.27		3	36I	
				2.42		2	24I	
				3.19				
				3.25	MD0826H NO NAME			2,475
				3.41	US0040AL NATIONAL PIKE			
				3.44				
				3.77	IS0068 NATIONAL FREEWAY (AHEAD)			4,350
				3.77	US0219 GARRETT HWY			
				3.77	STRUC #11049			
				3.77	EXIT #14			
				21.73	ALLEGANY CO/L			

* A, B = UNIMPROVED; C = GRADED & DRAINED; D, E = SOIL, GRAVEL, STONE; F, G = LOW TYPE BITUMINOUS;
H, I = HIGH TYPE BITUMINOUS; J = CONCRETE; K = BRICK; L = BLOCK

STATE HIGHWAY ADMINISTRATION OF MARYLAND
HIGHWAY INFORMATION SERVICES DIVISION
DATA SUPPORT GROUP

STATE HIGHWAY LOCATION REFERENCE

ROUTE NUMBER.....US 40AL
INVENTORY DIRECTION...EAST
NAME: NATIONAL PIKE

COUNTY-GARRETT
SHA DISTRICT.....6
DATE.....12/31/94

SYSTEM ...STATE....	FUNCTIONAL CLASS	HWY TYPE	ACCESS CTL	MILEPOINT	MILEPOINT DESCRIPTION	MARKED LANES	SURFACE WIDTH/TYPE*	AADT
SECONDARY R	RUR-MAJOR COLLECTOR	UNDIVIDED	NONE	0.00	US0040 NATIONAL PIKE	2	24I	2,675
				0.08		2	22I	
				0.40		2	24I	
				4.53	MDO733 NO NAME			
				4.68	STRUC #11006 BIG SHADE RUN			
				5.23	IN CORP LMTS GRANTSVILLE	2	26I	
				5.23				
				5.30	MDO669 SPRINGS RD			2,100
				5.33		2	32I	
				5.37		2	26I	
				5.59	MDO495 BITTINGER RD	2	34I	3,175
				5.98		2	26I	
				6.06		2	24I	
				6.09	OUT CORP LMTS GRANTSVILLE			
				6.09				
				6.41	STRUC #11007 CASSELMAN RIVER			
				8.71	US0219 CHESTNUT RIDGE RD			1,850
				10.37	CO0214 LOWER NEW GERMANY RD			1,650
				15.79	MDO546F NO NAME			2,650
				16.06		3	36I	
				16.22	MDO546 FINZEL RD			
				16.22	STRUC #11005			
				16.40	MDO946 FINZEL RD			
				16.40	STRUC #11026			
				16.47	MDO946 FINZEL RD			
				16.48		2	24I	
				16.54	STRUC #11008 SAVAGE RIVER			
				17.04		3	36I	
				17.17		2	24I	
				18.18	ALLEGANY CO/L			

ROUTE NUMBER.....MD 42
INVENTORY DIRECTION...NORTH
NAME: FRIENDSVILLE RD

SECONDARY R	RUR-MINOR ARTERIAL	UNDIVIDED	NONE	0.00	US0219 GARRETT HWY	2	50I	2,075
				0.02		2	27I	
				0.06		2	24I	
				6.97	IN CORP LMTS FRIENDSVILLE			
				7.27	MDO742 FIRST AVE			

* A, B = UNIMPROVED; C = GRADED & DRAINED; D, E = SOIL, GRAVEL, STONE; F, G = LOW TYPE BITUMINOUS;
H, I = HIGH TYPE BITUMINOUS; J = CONCRETE; K = BRICK; L = BLOCK

STATE HIGHWAY ADMINISTRATION OF MARYLAND
HIGHWAY INFORMATION SERVICES DIVISION
DATA SUPPORT GROUP

STATE HIGHWAY LOCATION REFERENCE

ROUTE NUMBER..... MD 42 CONTINUED
INVENTORY DIRECTION... NORTH
NAME: FRIENDSVILLE RD

COUNTY-GARRETT
SHA DISTRICT..... 6
DATE..... 12/31/94

SYSTEM STATE	FUNCTIONAL CLASS	HWY TYPE	ACCESS CTL	MILEPOINT	MILEPOINT DESCRIPTION	MARKED LANES	SURFACE WIDTH/TYPE*	AADT
SECONDARY U	RUR-MINOR ARTERIAL	UNDIVIDED	NONE	7.38	STRUC #11054 YOUGHIOGHENY RIVER	2	24I	2,075
	RUR-MAJOR COLLECTOR			7.67	IS0068 NATIONAL FREEWAY			1,875
				7.67	STRUC #11039			
				7.67	EXIT #4			
				7.80	OUT CORP LMTS FRIENDSVILLE			
				7.83	MD0742 MAPLE ST			
				8.27		2	23I	
				8.42	MD0828 HUTTON OAKLAND RD			
				9.21	MD0042A NO NAME			
				9.33		2	22I	
				9.41	CO0355 BLOOMING ROSE RD			
				10.23	STRUC #11010 BUFFALO RUN			975
				10.74				
				11.64		2	20I	
				13.61	STRUC #11009 BUFFALO RUN			
				14.34		2	22I	
				15.06	PENNSYLVANIA ST/L			

ROUTE NUMBER..... MD 42A
INVENTORY DIRECTION... EAST
NAME: NO NAME

SECONDARY R	RUR-LOCAL	UNDIVIDED	NONE	0.00	MD0828A OLD MD 828	2	20I	
				0.02	MD0042 FRIENDSVILLE RD			

ROUTE NUMBER..... US 50
INVENTORY DIRECTION... EAST
NAME: GEORGE WASHINGTON HWY

SECONDARY R	RUR-MINOR ARTERIAL	UNDIVIDED	NONE	0.00	WEST VIRGINIA ST/L	2	20I	800
				2.08	US0219 GARRETT HWY			1,375
				4.52	CO0111 MOUNTAIN RD			1,175
				4.92		2	28I	
				6.61		2	20I	
				9.10	MD0560 GORMAN RD			
				9.11	R/R #CSX 832 571 S			
				9.13	STRUC #11013 POTOMAC RIVER			
				9.17	WEST VIRGINIA ST/L			

* A, B = UNIMPROVED; C = GRADED & DRAINED; D, E = SOIL, GRAVEL, STONE; F, G = LOW TYPE BITUMINOUS;
H, I = HIGH TYPE BITUMINOUS; J = CONCRETE; K = BRICK; L = BLOCK

STATE HIGHWAY ADMINISTRATION OF MARYLAND
HIGHWAY INFORMATION SERVICES DIVISION
DATA SUPPORT GROUP

STATE HIGHWAY LOCATION REFERENCE

ROUTE NUMBER..... IS 68
INVENTORY DIRECTION..... EAST
NAME: NATIONAL FREEWAY

COUNTY-GARRETT
SHA DISTRICT..... 6
DATE..... 12/31/94

SYSTEM	STATE	FUNCTIONAL CLASS	HWY TYPE	ACCESS CTL	MILEPOINT	MILEPOINT DESCRIPTION	MARKED LANES	SURFACE WIDTH/TYPE*	AADT
PRIMARY	K	RUR-INTERSTATE	DIVIDED	FULL	0.00	WEST VIRGINIA ST/L	5	60I	9,675
					0.66	CO0353 SAND SPRING RD			
					0.66	STRUC #11046			
					1.00	INTERSTATE MILE MARKER 1.0			
					1.09		4	48I	
					1.27	STRUC #11045 BUFFALO RUN			
					1.71		5	60I	
					2.00	INTERSTATE MILE MARKER 2.0			
					2.17	CO0355 BLOOMING ROSE RD			
					2.17	STRUC #11042			
					3.01	INTERSTATE MILE MARKER 3.0			
					3.72	IN CORP LMTS FRIENDSVILLE			
					3.74		4	48I	
					3.83	MDO042 FRIENDSVILLE RD			8,775
					3.83	STRUC #11039			
					3.83	EXIT #4			
					4.04	STRUC #11019 YOUGHIOGHENY RIVER			
					4.10	INTERSTATE MILE MARKER 4.0			
					4.16	MDO742 FIRST AVE			
					4.16	STRUC #11040			
					4.64	STRUC #11038 BEAR BRANCH			
					4.70		4	60I	
					4.81		5	60I	
					4.82	OUT CORP LMTS FRIENDSVILLE			
					4.90	INTERSTATE MILE MARKER 5.0			
					6.06	INTERSTATE MILE MARKER 6.0			
					7.06	INTERSTATE MILE MARKER 7.0			
					8.08	INTERSTATE MILE MARKER 8.0			
					8.64	CO0040 OLD MORGANTOWN RD			
					8.64	STRUC #11048			
					8.76		4	48I	
					9.11	INTERSTATE MILE MARKER 9.0			
					9.82		5	60I	
					10.09	INTERSTATE MILE MARKER 10.0			
					10.58	CO0042 PIGS EAR RD			
					10.58	STRUC #11047			
					11.09	INTERSTATE MILE MARKER 11.0			
					11.86		4	48I	
					12.08	INTERSTATE MILE MARKER 12.0			
					12.15		5	60I	
					13.09	INTERSTATE MILE MARKER 13.0			
					13.40		6	72I	

* A, B = UNIMPROVED; C = GRADED & DRAINED; D, E = SOIL, GRAVEL, STONE; F, G = LOW TYPE BITUMINOUS;
H, I = HIGH TYPE BITUMINOUS; J = CONCRETE; K = BRICK; L = BLOCK

STATE HIGHWAY ADMINISTRATION OF MARYLAND
HIGHWAY INFORMATION SERVICES DIVISION
DATA SUPPORT GROUP

PAGE..... 6

STATE HIGHWAY LOCATION REFERENCE

ROUTE NUMBER..... IS 68 CONTINUED
INVENTORY DIRECTION... EAST
NAME: NATIONAL FREEWAY

COUNTY-GARRETT
SHA DISTRICT..... 6
DATE..... 12/31/94

SYSTEM	FUNCTIONAL CLASS	HWY TYPE	ACCESS CTL	MILEPOINT	MILEPOINT DESCRIPTION	MARKED LANES	SURFACE WIDTH/TYPE*	AADT
PRIMARY	RUR-INTERSTATE	DIVIDED	FULL	13.82	US0040 NATIONAL PIKE	6	72I	12,775
				13.82	US0219 GARRETT HWY			
				13.82	STRUC #11049			
				13.82	EXIT #14			
				14.12	INTERSTATE MILE MARKER 14.0			
				14.47		4	48I	
				15.15	INTERSTATE MILE MARKER 15.0	5	60I	
				16.18	INTERSTATE MILE MARKER 16.0			
				16.89	CO0182 AMISH RD			
				16.89	STRUC #11052			
				17.17	INTERSTATE MILE MARKER 17.0			
				18.17	INTERSTATE MILE MARKER 18.0			
				18.26		4	48I	
				18.47	STRUC #11051C BIG SHADE RUN			
				18.59	CO0187 SHADE HOLLOW RD			
				18.59	STRUC #11050			
				18.74		6	72I	
				19.19	INTERSTATE MILE MARKER 19.0			
				19.20	MD0495 BITTINGER RD			14,175
				19.20	STRUC #11019			
				19.20	EXIT #19			
				19.25		5	60I	
				20.12		4	48I	
				20.17	INTERSTATE MILE MARKER 20.0			
				20.28	STRUC #11053 CASSELMAN RIVER			
				20.45		5	60I	
				21.18	INTERSTATE MILE MARKER 21.0			
				21.41	CO0219 NEW GERMANY RD			
				21.41	STRUC #11032			
				22.17	INTERSTATE MILE MARKER 22.0			
				22.26	US0219J CHESTNUT RIDGE RD			16,175
				22.26	US0219 CHESTNUT RIDGE RD			
				22.26	STRUC #11055			
				22.26	EXIT #22			
				22.35		4	48I	
				22.62		6	72I	
				23.18	INTERSTATE MILE MARKER 23.0			
				23.83		5	60I	
				23.98	CO0214 LOWER NEW GERMANY RD			14,363
				23.98	STRUC #11041			
				23.98	EXIT #24			
				24.18	INTERSTATE MILE MARKER 24.0			

* A, B = UNIMPROVED; C = GRADED & DRAINED; D, E = SOIL, GRAVEL, STONE; F, G = LOW TYPE BITUMINOUS;
H, I = HIGH TYPE BITUMINOUS; J = CONCRETE; K = BRICK; L = BLOCK

PAGE..... 6

STATE HIGHWAY ADMINISTRATION OF MARYLAND
HIGHWAY INFORMATION SERVICES DIVISION
DATA SUPPORT GROUP

STATE HIGHWAY LOCATION REFERENCE

ROUTE NUMBER..... IS 68
INVENTORY DIRECTION... EAST
NAME: NATIONAL FREEWAY

CONTINUED

COUNTY-GARRETT
SHA DISTRICT..... 6
DATE..... 12/31/94

SYSTEM	STATE	FUNCTIONAL CLASS	HWY TYPE	ACCESS CTL	MILEPOINT	MILEPOINT DESCRIPTION	MARKED LANES	SURFACE WIDTH/TYPE*	AADT
PRIMARY	R	RUR-INTERSTATE	DIVIDED	FULL	24.89		4	48I	14,363
					25.18	INTERSTATE MILE MARKER 25.0			
					25.30		5	60I	
					25.83		6	72I	
					25.96	CO0208 GREEN LANTERN RD			
					25.96	STRUC #11044			
					26.21	INTERSTATE MILE MARKER 26.0			
					26.38		4	48I	
					27.18		5	60I	
					27.19	INTERSTATE MILE MARKER 27.0			
					27.72		6	72I	
					27.93	MD09488 OLD FROSTBURG RD			
					27.93	STRUC #11043			
					28.06		5	60I	
					28.20	INTERSTATE MILE MARKER 28.0			
					28.46		4	48I	
					29.46	INTERSTATE MILE MARKER 29.0			
					29.78	MD0546 FINZEL RD			14,975
					29.78	STRUC #11012			
					29.78	EXIT #29			
					30.21		5	60I	
					30.41	INTERSTATE MILE MARKER 30.0			
					31.47	INTERSTATE MILE MARKER 31.0			
					31.78	ALLEGANY CO/L			

ROUTE NUMBER..... MD 135
INVENTORY DIRECTION... EAST
NAME: BLOOMINGTON RD

SECONDARY	U	RUR-MINOR ARTERIAL	UNDIVIDED	PART	0.00	US0219 GARRETT HWY/OAK ST	2	24I	9,675
					0.00	MD0219 NINTH ST			
	R				0.04	OUT CORP LMTS OAKLAND			
					0.10	MD0825B OAKLAND DR			
			DIVIDED		0.20		3	35I	
					0.29		3	34I	
					0.35	MD0826A NO NAME			
	U				0.41	IN CORP LMTS MOUNTAIN LAKE PARK			
			UNDIVIDED		0.49		2	24I	
					0.95	MD0825B G ST			11,575
				NONE	1.35	STRUC #11014 L YOUGHIOGHENY RIVER			

* A, B = UNIMPROVED; C = GRADED & DRAINED; D, E = SOIL, GRAVEL, STONE; F, G = LOW TYPE BITUMINOUS;
H, I = HIGH TYPE BITUMINOUS; J = CONCRETE; K = BRICK; L = BLOCK

STATE HIGHWAY ADMINISTRATION OF MARYLAND
HIGHWAY INFORMATION SERVICES DIVISION
DATA SUPPORT GROUP

STATE HIGHWAY LOCATION REFERENCE

ROUTE NUMBER..... MD 135 CONTINUED
INVENTORY DIRECTION... EAST
NAME: BLOOMINGTON RD

COUNTY-GARRETT
SHA DISTRICT..... 6
DATE..... 12/31/94

SYSTEM	FUNCTIONAL CLASS	HWY TYPE	ACCESS CTL	MILEPOINT	MILEPOINT DESCRIPTION	MARKED LANES	SURFACE WIDTH/TYPE*	AADT
SECONDARY U	RUR-MINOR ARTERIAL	UNDIVIDED	NONE	1.47	MD0560 PAULL ST	2	24I	8,775
				1.75	STRUC #11036 L YOUGHIOGHENY RIVER			
				1.77	OUT CORP LMTS MOUNTAIN LAKE PARK			
				4.28	CO0082 OLD OAKLAND DEER PARK RD			
				4.48	IN CORP LMTS DEER PARK			
				4.77	CO0131 SAND FLAT RD	2	22I	4,275
				4.77	CO0378 BOILING SPRINGS RD			
				5.06	OUT CORP LMTS DEER PARK			
				7.38	MD0495 SWANTON RD			2,375
				7.47	MD0495A NO NAME			
				8.13	R/R #CSX 144 843 D			
				8.13	STRUC #11016			
				8.17		2	24I	
				10.70		3	36I	
				10.96	MD0038B NO NAME	2	24I	
			PART	11.07	MD0038 KITZMILLER RD			4,075
				11.09	MD0038A NO NAME			
			NONE	12.48	MD0135C NO NAME			
				13.13	CO0245 SWANTON HILL RD			
				13.26		2	22I	
				21.57	R/R #CSX 144 839 N			
				21.57	STRUC #11017			
				21.67	CO0274 SAVAGE RIVER RD			
				21.78	STRUC #11018 POTOMAC RIVER			
				21.81	R/R #CSX 870 646 R			
				21.87	ALLEGANY CO/L			

ROUTE NUMBER..... MD 135C
INVENTORY DIRECTION... NORTH
NAME: NO NAME

SECONDARY R	RUR-LOCAL	UNDIVIDED	NONE	0.00	MD0135 BLOOMINGTON RD	2	20I	
				0.03	MD0825C NO NAME			

* A, B = UNIMPROVED; C = GRADED & DRAINED; D, E = SOIL, GRAVEL, STONE; F, G = LOW TYPE BITUMINOUS;
H, I = HIGH TYPE BITUMINOUS; J = CONCRETE; K = BRICK; L = BLOCK

STATE HIGHWAY ADMINISTRATION OF MARYLAND
HIGHWAY INFORMATION SERVICES DIVISION
DATA SUPPORT GROUP

STATE HIGHWAY LOCATION REFERENCE

ROUTE NUMBER.....MD 219
INVENTORY DIRECTION...NORTH
NAME: NINTH ST

COUNTY-GARRETT
SHA DISTRICT.....6
DATE.....12/31/94

SYSTEM	FUNCTIONAL CLASS	HWY TYPE	ACCESS CTL	MILEPOINT	MILEPOINT DESCRIPTION	MARKED LANES	SURFACE WIDTH/TYPE*	AADT
SECONDARY U	RUR-MINOR ARTERIAL	UNDIVIDED	NONE	0.00	US0219 GARRETT HWY/OAK ST	2	24I	499
				0.00	MD0135 BLOOMINGTON RD			
MUNICIPAL				0.16	MU0221 GREEN ST #1	2	24H	
				0.16	END STATE MAINTENANCE			
				0.16	BEGIN MUNICIPAL MAINTENANCE			
				0.22	MU0240 HIGH ST			

ROUTE NUMBER.....US 219
INVENTORY DIRECTION...NORTH
NAME: GARRETT HWY

SECONDARY R	RUR-MINOR ARTERIAL	UNDIVIDED	NONE	0.00	WEST VIRGINIA ST/L	2	20I	1,175
				1.57				1,675
				1.73	STRUC #11024 YOUGHIOGHENY RIVER			
				3.01	US0050 GEORGE WASHINGTON HWY	2	22I	2,375
				4.68	CO0099 BEN DEWITT RD			
				6.50	STRUC #11023 CHERRY CREEK			
				6.95		2	24I	
				9.20	MD0826D NO NAME			
				9.30				5,675
				9.41	US0219B NO NAME			
				9.55	MD0826C NO NAME			
		PART		10.30	STRUC #11035 YOUGHIOGHENY RIVER			
				10.32	R/R #CSX 144 848 M			
				10.56	US0219A NO NAME			
				10.56	MD0826B NO NAME			
				10.84	IN CORP LMTS OAKLAND			
		NONE		10.93	MD0135 BLOOMINGTON RD	2	55I	6,975
				10.93				
				10.93	MD0219 NINTH ST			
				11.01		2	40I	
				11.08	MU0160 EIGHTH ST			
PRIMARY	RUR-OTHER PRIN ART			11.47	MD0039 OAK ST	2	38I	
				11.47				
NAME: THIRD ST				11.60	MU0220 GREEN ST	2	33I	
				11.90		2	40I	
				11.96	CO0449 OLD OAKLAND DEER PARK RD			
				12.07		2	24I	
				12.31	OUT CORP LMTS OAKLAND			
NAME: GARRETT HWY				12.31				

* A, B = UNIMPROVED; C = GRADED & DRAINED; D, E = SOIL, GRAVEL, STONE; F, G = LOW TYPE BITUMINOUS;
H, I = HIGH TYPE BITUMINOUS; J = CONCRETE; K = BRICK; L = BLOCK

STATE HIGHWAY ADMINISTRATION OF MARYLAND
HIGHWAY INFORMATION SERVICES DIVISION
DATA SUPPORT GROUP

STATE HIGHWAY LOCATION REFERENCE

ROUTE NUMBER.....US 219 CONTINUED
INVENTORY DIRECTION...NORTH
NAME: GARRETT HWY

COUNTY-GARRETT
SHA DISTRICT.....6
DATE.....12/31/94

SYSTEM	STATE	FUNCTIONAL CLASS	HWY TYPE	ACCESS CTL	MILEPOINT	MILEPOINT DESCRIPTION	MARKED LANES	SURFACE WIDTH/TYPE*	AADT
PRIMARY	R	RUR-OTHER PRIN ART	UNDIVID	NONE	15.10	CO0072 KINGS RUN RD	2	24I	6,275
					16.84		3	34I	
					17.63		2	24I	
					17.70	CO0131 SAND FLAT RD			7,675
					19.56	CO0163 GLENDALE RD			
			PART		22.00	STRUC #11021 DEEP CREEK LAKE			7,972
					22.23	CO0343 DEEP CREEK DR			
					22.23	CO0148 ROCK LODGE RD			
					24.34	CO0172 BUMBLE BEE RD			
					24.34	CO0455 MCHENRY SPUR			
					24.74		3	36I	
					25.44		2	24I	
					25.72		2	48I	
					25.82		4	48I	
				NONE	25.88	MDO042 FRIENDSVILLE RD			3,650
					26.03		3	36I	
					26.35		2	24I	
					27.01		2	22I	
					27.52	STRUC #11022 ROCKCLICK CREEK			
					28.27		2	24I	
					28.89	MDO826P NO NAME			
					29.04	MDO826P NO NAME			
					29.11	STRUC #11020 S BEAR CREEK			
					29.37	STRUC #11031 S BEAR CREEK			
					29.48	STRUC #11030 S BEAR CREEK			
					30.46	IN CORP LMTS ACCIDENT			
NAME:		SOUTH MAIN ST			30.46				
					30.60		2	22I	
NAME:		NORTH MAIN ST			30.89				
					30.89	CO0360 ACCIDENT BITTINGER RD			
					31.07		2	24I	
					31.27	OUT CORP LMTS ACCIDENT			
NAME:		GARRETT HWY			31.27				
					31.61		3	36I	
					32.07	US0219C NO NAME			
					32.59		2	24I	
					32.79				
					32.85	STRUC #11037 BEAR CREEK			2,950
					32.93		3	36I	
					33.73	MDO826E NO NAME			
					35.08	MDO826M RABBIT HOLLOW RD			
					35.63	US0219G NO NAME			

* A, B = UNIMPROVED; C = GRADED & DRAINED; D, E = SOIL, GRAVEL, STONE; F, G = LOW TYPE BITUMINOUS;
H, I = HIGH TYPE BITUMINOUS; J = CONCRETE; K = BRICK; L = BLOCK

STATE HIGHWAY ADMINISTRATION OF MARYLAND
HIGHWAY INFORMATION SERVICES DIVISION
DATA SUPPORT GROUP

STATE HIGHWAY LOCATION REFERENCE

ROUTE NUMBER..... US 219 CONTINUED
INVENTORY DIRECTION... NORTH
NAME: GARRETT HWY

COUNTY-GARRETT
SHA DISTRICT..... 6
DATE..... 12/31/94

SYSTEM	STATE	FUNCTIONAL CLASS	HWY TYPE	ACCESS CTL	MILEPOINT	MILEPOINT DESCRIPTION	MARKED LANES	SURFACE WIDTH/TYPE*	AADT
PRIMARY	R	RUR-OTHER PRIN ART	UNDIVIDED	NONE	35.90	US0219F NO NAME	3	36I	2,950
					36.14	US0219D STOCKYARD RD			
					36.18		4	48I	
					36.39		3	36I	
					36.68	US0219E STOCKYARD RD	2	24I	
					36.95	MD0948H SERVICE RD B			
					37.42	IS0068 NATIONAL FREEWAY			
					37.42	US0040 NATIONAL PIKE (AHEAD)			
					37.42	STRUC #11049			
					37.42	EXIT #14			
SECONDARY					45.86	US0219J CHESTNUT RIDGE RD	2	36I	3,275
NAME: CHESTNUT RIDGE RD					45.86				
					45.86	IS0068 NATIONAL FREEWAY (BACK)			
					45.86	STRUC #11055			
					45.86	EXIT #22			
					46.00		2	24I	
					46.33	US0040AL NATIONAL PIKE			
					48.40	PENNSYLVANIA ST/L			

ROUTE NUMBER..... US 219A
INVENTORY DIRECTION... EAST
NAME: NO NAME

SECONDARY R	RUR-LOCAL		UNDIVIDED	NONE	0.00	MD0826B NO NAME (BACK)	2	22I	
					0.00	US0219 GARRETT HWY			
					0.10	MD0826A NO NAME			

ROUTE NUMBER..... US 219B
INVENTORY DIRECTION... EAST
NAME: NO NAME

SECONDARY R	RUR-LOCAL		UNDIVIDED	NONE	0.00	MD0826C NO NAME	2	12I	
					0.01	US0219 GARRETT HWY			

* A, B = UNIMPROVED; C = GRADED & DRAINED; D, E = SOIL, GRAVEL, STONE; F, G = LOW TYPE BITUMINOUS;
H, I = HIGH TYPE BITUMINOUS; J = CONCRETE; K = BRICK; L = BLOCK

STATE HIGHWAY ADMINISTRATION OF MARYLAND
HIGHWAY INFORMATION SERVICES DIVISION
DATA SUPPORT GROUP

STATE HIGHWAY LOCATION REFERENCE

ROUTE NUMBER..... US 219C
INVENTORY DIRECTION... EAST
NAME: NO NAME

COUNTY-GARRETT
SHA DISTRICT..... 6
DATE..... 12/31/94

SYSTEM	FUNCTIONAL CLASS	HWY TYPE	ACCESS CTL	MILEPOINT	MILEPOINT DESCRIPTION	MARKED LANES	SURFACE WIDTH/TYPE*	AADT
SECONDARY R	RUR-LOCAL	UNDIVID	NONE	0.00 MD0826G	NO NAME	2	20I	
				0.01 US0219	GARRETT HWY			

ROUTE NUMBER..... US 219D
INVENTORY DIRECTION... EAST
NAME: STOCKYARD RD

SECONDARY R	RUR-LOCAL	UNDIVID	NONE	0.00 US0219	GARRETT HWY	2	20H	
				0.01 MD0826J	NO NAME			

ROUTE NUMBER..... US 219E
INVENTORY DIRECTION... EAST
NAME: STOCKYARD RD

SECONDARY R	RUR-LOCAL	UNDIVID	NONE	0.00 US0219	GARRETT HWY	2	20H	
				0.01 MD0826J	NO NAME			

ROUTE NUMBER..... US 219F
INVENTORY DIRECTION... EAST
NAME: NO NAME

SECONDARY R	RUR-LOCAL	UNDIVID	NONE	0.00 MD0826K	NO NAME	2	18I	
				0.02 US0219	GARRETT HWY			

ROUTE NUMBER..... US 219G
INVENTORY DIRECTION... EAST
NAME: NO NAME

SECONDARY R	RUR-LOCAL	UNDIVID	NONE	0.00 US0219	GARRETT HWY	2	20I	
				0.04 MD0826L	NO NAME			

* A, B = UNIMPROVED; C = GRADED & DRAINED; D, E = SOIL, GRAVEL, STONE; F, G = LOW TYPE BITUMINOUS;
H, I = HIGH TYPE BITUMINOUS; J = CONCRETE; K = BRICK; L = BLOCK

STATE HIGHWAY ADMINISTRATION OF MARYLAND
HIGHWAY INFORMATION SERVICES DIVISION
DATA SUPPORT GROUP

STATE HIGHWAY LOCATION REFERENCE

ROUTE NUMBER.....US 219J
INVENTORY DIRECTION...NORTH
NAME: CHESTNUT RIDGE RD

COUNTY-GARRETT
SHA DISTRICT.....6
DATE.....12/31/94

SYSTEM	FUNCTIONAL CLASS	HWY TYPE	ACCESS CTL	MILEPOINT	MILEPOINT DESCRIPTION	MARKED LANES	SURFACE WIDTH/TYPE*	AADT
SECONDARY R	RUR-MAJOR COLLECTOR	UNDIVIDED	NONE	0.00	CO0216 CHESTNUT RIDGE RD (BACK)	2	20I	1,399
				0.06		2	36I	
				0.14	US0219 CHESTNUT RIDGE RD (AHEAD)			
				0.14	IS0068 NATIONAL FREEWAY			
				0.14	STRUC #11055			
				0.14	EXIT #22			

ROUTE NUMBER.....MD 495
INVENTORY DIRECTION...NORTH
NAME: SWANTON RD

SECONDARY R	RUR-MAJOR COLLECTOR	UNDIVIDED	NONE	0.00	MDO135 BLOOMINGTON RD	2	22I	1,875
				0.14	MDO495A NO NAME			
				2.74	STRUC #11034 CRABTREE CREEK			
				3.18		3	34I	
				3.26	CO0245 SWANTON HILL RD	2	24I	
				3.26				
				3.28	STRUC #11033 CRABTREE CREEK			
				3.34		2	22I	
				9.06	CO0163 GLENDALE RD			
				9.73				1,775
				10.76	CO0219 NEW GERMANY RD			
				13.69	CO0148 ROCK LODGE RD			
				14.73		2	24I	2,350
				20.55	STRUC #11025 TARKILN RUN			
				22.33	MDO948P NO NAME			
				22.72	IS0068 NATIONAL FREEWAY			
				22.72	STRUC #11019			
				22.72	EXIT #19			
				22.85	IN CORP LMTS GRANTSVILLE			
				22.98		2	30I	
				23.02	US0040AL NATIONAL PIKE			

ROUTE NUMBER.....MD 495A
INVENTORY DIRECTION...EAST
NAME: NO NAME

SECONDARY R	RUR-LOCAL	UNDIVIDED	NONE	0.00	MDO135 BLOOMINGTON RD	2	16H	
-------------	-----------	-----------	------	------	-----------------------	---	-----	--

* A, B = UNIMPROVED; C = GRADED & DRAINED; D, E = SOIL, GRAVEL, STONE; F, G = LOW TYPE BITUMINOUS;
H, I = HIGH TYPE BITUMINOUS; J = CONCRETE; K = BRICK; L = BLOCK

STATE HIGHWAY ADMINISTRATION OF MARYLAND
HIGHWAY INFORMATION SERVICES DIVISION
DATA SUPPORT GROUP

STATE HIGHWAY LOCATION REFERENCE

ROUTE NUMBER..... MD 493A CONTINUED
INVENTORY DIRECTION... EAST
NAME: NO NAME

COUNTY-GARRETT
SHA DISTRICT..... 6
DATE..... 12/31/94

SYSTEM	FUNCTIONAL CLASS	HWY TYPE	ACCESS CTL	MILEPOINT	MILEPOINT DESCRIPTION	MARKED LANES	SURFACE WIDTH/TYPER*	AADT
SECONDARY R	RUR-LOCAL	UNDIVIDED	NONE	0.12		2	20I	
				0.16	MD0495 SWANTON RD			

ROUTE NUMBER..... MD 546
INVENTORY DIRECTION... NORTH
NAME: FINZEL RD

SECONDARY R	RUR-MINOR COLLECTOR	UNDIVIDED	NONE	0.00	CO0204 FINZEL RD (BACK)	3	36I	1,250
	RUR-MAJOR COLLECTOR			0.09	IS006B NATIONAL FREEWAY			
				0.09	STRUC #11012			
				0.09	EXIT #29			
				0.17	MD0546F NO NAME			
				0.24	US0040AL NATIONAL PIKE			
				0.24	STRUC #11005			
				0.61	MD0946 FINZEL RD	2	22I	
				0.74				
				2.79				
				3.41	PENNSYLVANIA ST/L			675

ROUTE NUMBER..... MD 546F
INVENTORY DIRECTION... NORTH
NAME: NO NAME

SECONDARY R	RUR-LOCAL	DIVIDED	NONE	0.00	MD0546 FINZEL RD	2	36I	199
		UNDIVIDED		0.03		2	24I	
				0.43	US0040AL NATIONAL PIKE			

ROUTE NUMBER..... MD 560
INVENTORY DIRECTION... NORTH
NAME: GORMAN RD

SECONDARY R	RUR-MAJOR COLLECTOR	UNDIVIDED	NONE	0.00	US0050 GEORGE WASHINGTON HWY	3	40I	1,575
				0.03		2	28I	
				0.10		2	24I	
				0.36	STRUC #11029 NYDEGGER RUN			
				2.00		2	22I	

* A, B = UNIMPROVED; C = GRADED & DRAINED; D, E = SOIL, GRAVEL, STONE; F, G = LOW TYPE BITUMINOUS;
H, I = HIGH TYPE BITUMINOUS; J = CONCRETE; K = BRICK; L = BLOCK

STATE HIGHWAY ADMINISTRATION OF MARYLAND
HIGHWAY INFORMATION SERVICES DIVISION
DATA SUPPORT GROUP

STATE HIGHWAY LOCATION REFERENCE

ROUTE NUMBER..... MD 560 CONTINUED
INVENTORY DIRECTION... NORTH
NAME: GORMAN RD

COUNTY-GARRETT
SHA DISTRICT..... 6
DATE..... 12/31/94

SYSTEM	FUNCTIONAL CLASS	HWY TYPE	ACCESS CTL	MILEPOINT	MILEPOINT DESCRIPTION	MARKED LANES	SURFACE WIDTH/TYPER*	AADT
SECONDARY R	RUR-MAJOR COLLECTOR	UNDIVIDED	NONE	2.33	STRUC #11028 GLADE RUN	2	22I	1,575
				2.85	STRUC #11027 GLADE RUN			
				7.02				3,175
				8.81	IN CORP LMTS LOCH LYNN HEIGHTS			
				8.81				
				8.98				
				9.14		2	23I	
				9.14				
				9.26	OUT CORP LMTS LOCH LYNN HEIGHTS			
				9.26	IN CORP LMTS MOUNTAIN LAKE PARK			
				9.28	R/R #CSX 144 847 F			
				9.29		2	24I	
				9.32	MDO135 BLOOMINGTON RD			

ROUTE NUMBER..... MD 669
INVENTORY DIRECTION... NORTH
NAME: SPRINGS RD

SECONDARY U	RUR-MAJOR COLLECTOR	UNDIVIDED	NONE	0.00	US0040AL MAIN ST	2	20I	1,475
				0.06		2	22I	
				0.13	OUT CORP LMTS GRANTSVILLE			
				1.69	PENNSYLVANIA ST/L			

ROUTE NUMBER..... MD 733
INVENTORY DIRECTION... NORTH
NAME: NO NAME

SECONDARY R	RUR-LOCAL	UNDIVIDED	NONE	0.00	US0040AL NATIONAL PIKE	1	12E	
				0.03	ROAD END			

ROUTE NUMBER..... MD 742
INVENTORY DIRECTION... NORTH
NAME: FIRST AVE

SECONDARY U	RUR-MINOR COLLECTOR	UNDIVIDED	NONE	0.00	MDO042 FRIENDSVILLE RD	2	40I	1,150
				0.17	IS0068 NATIONAL FREEWAY			

* A, B = UNIMPROVED; C = GRADED & DRAINED; D, E = SOIL, GRAVEL, STONE; F, G = LOW TYPE BITUMINOUS;
H, I = HIGH TYPE BITUMINOUS; J = CONCRETE; K = BRICK; L = BLOCK

STATE HIGHWAY ADMINISTRATION OF MARYLAND
HIGHWAY INFORMATION SERVICES DIVISION
DATA SUPPORT GROUP

STATE HIGHWAY LOCATION REFERENCE

ROUTE NUMBER..... MD 742 CONTINUED
INVENTORY DIRECTION... NORTH
NAME: FIRST AVE

COUNTY-GARRETT
SHA DISTRICT..... 6
DATE..... 12/31/94

SYSTEM	FUNCTIONAL CLASS	HWY TYPE	ACCESS CTL	MILEPOINT	MILEPOINT DESCRIPTION	MARKED LANES	SURFACE WIDTH/TYPE*	AADT
SECONDARY U	RUR-MINOR COLLECTOR	UNDIVIDED	NONE	0.17	STRUC #11040	2	40I	1,150
				0.31		2	38I	
				0.38		2	42I	
NAME: MAPLE ST				0.38	MU0030 MAPLE ST			
				0.43				
				0.48	STRUC #11011 YOUGHIOGHENY RIVER	2	30I	
				0.51		2	24I	
R				0.87	OUT CORP LMTS FRIENDSVILLE			
				0.93	MD0042 FRIENDSVILLE RD			

ROUTE NUMBER..... MD 825B
INVENTORY DIRECTION... EAST
NAME: OAKLAND DR

SECONDARY R	RUR-LOCAL	UNDIVIDED	NONE	0.00	MD0135 BLOOMINGTON RD	2	20I	799
				0.24	MD0826A NO NAME			
U	RUR-MINOR COLLECTOR			0.32		2	22I	
				0.34	IN CORP LMTS MOUNTAIN LAKE PARK			
NAME: G ST				0.83				
				0.83	CO0445 DEER PARK AVE			
				0.94	MD0135 BLOOMINGTON RD			

ROUTE NUMBER..... MD 825C
INVENTORY DIRECTION... EAST
NAME: NO NAME

SECONDARY R	RUR-LOCAL	UNDIVIDED	NONE	0.00	ROAD END	2	10E	99
				0.08	MD0135C NO NAME	2	24I	
				0.16		2	8E	
				0.21	ROAD END			

* A, B = UNIMPROVED; C = GRADED & DRAINED; D, E = SOIL, GRAVEL, STONE; F, G = LOW TYPE BITUMINOUS;
H, I = HIGH TYPE BITUMINOUS; J = CONCRETE; K = BRICK; L = BLOCK

STATE HIGHWAY ADMINISTRATION OF MARYLAND
HIGHWAY INFORMATION SERVICES DIVISION
DATA SUPPORT GROUP

STATE HIGHWAY LOCATION REFERENCE

ROUTE NUMBER.....MD 826A
INVENTORY DIRECTION...NORTH
NAME: NO NAME

COUNTY-GARRETT
SHA DISTRICT.....6
DATE.....12/31/94

SYSTEM	FUNCTIONAL CLASS	HWY TYPE	ACCESS CTL	MILEPOINT	MILEPOINT DESCRIPTION	MARKED LANES	SURFACE WIDTH/TYPE*	AADT
SECONDARY R	RUR-LOCAL	UNDIVIDED	NONE	0.00	ROAD END	2	20I	399
				0.17	US0219A NO NAME	2	22I	
				0.33		2	32I	
				0.44	MDO135 BLOOMINGTON RD			
				0.55	MDO825B OAKLAND DR			

ROUTE NUMBER.....MD 826B
INVENTORY DIRECTION...NORTH
NAME: NO NAME

SECONDARY R	RUR-LOCAL	UNDIVIDED	NONE	0.00	US0219A NO NAME (BACK)	2	20I	
				0.00	US0219 GARRETT HWY			
				0.15	ROAD END			

ROUTE NUMBER.....MD 826C
INVENTORY DIRECTION...NORTH
NAME: NO NAME

SECONDARY R	RUR-LOCAL	UNDIVIDED	NONE	0.00	ROAD END	2	16H	99
				0.02	US0219B NO NAME			
				0.07		2	10F	
				0.16	US0219 GARRETT HWY			

ROUTE NUMBER.....MD 826D
INVENTORY DIRECTION...NORTH
NAME: NO NAME

SECONDARY R	RUR-LOCAL	UNDIVIDED	NONE	0.00	ROAD END	2	17H	99
				0.03		2	12E	
				0.05	US0219 GARRETT HWY			

* A, B = UNIMPROVED; C = GRADED & DRAINED; D, E = SOIL, GRAVEL, STONE; F, G = LOW TYPE BITUMINOUS;
H, I = HIGH TYPE BITUMINOUS; J = CONCRETE; K = BRICK; L = BLOCK

STATE HIGHWAY ADMINISTRATION OF MARYLAND
HIGHWAY INFORMATION SERVICES DIVISION
DATA SUPPORT GROUP

STATE HIGHWAY LOCATION REFERENCE

ROUTE NUMBER..... MD 826E
INVENTORY DIRECTION... NORTH
NAME: NO NAME

COUNTY-GARRETT
SHA DISTRICT..... 6
DATE..... 12/31/94

SYSTEM STATE	FUNCTIONAL CLASS	HWY TYPE	ACCESS CTL	MILEPOINT	MILEPOINT DESCRIPTION	MARKED LANES	SURFACE WIDTH/TYPE*	AADT
SECONDARY R	RUR-LOCAL	UNDIVID	NONE	0.00	US0219 GARRETT HWY	2	18G	99
				0.11		2	14G	
				0.35	ROAD END			

ROUTE NUMBER..... MD 826G
INVENTORY DIRECTION... NORTH
NAME: NO NAME

SECONDARY R	RUR-LOCAL	UNDIVID	NONE	0.00	ROAD END	2	20F	99
				0.01	US0219C NO NAME	2	20H	
				0.22	ROAD END			

ROUTE NUMBER..... MD 826H
INVENTORY DIRECTION... EAST
NAME: NO NAME

SECONDARY R	RUR-LOCAL	UNDIVID	NONE	0.00	US0040 NATIONAL PIKE	2	25I	
				0.08		2	20I	
				0.13		2	12F	
				0.19	ROAD END			

ROUTE NUMBER..... MD 826J
INVENTORY DIRECTION... NORTH
NAME: NO NAME

SECONDARY R	RUR-LOCAL	UNDIVID	NONE	0.00	ROAD END	2	20H	99
				0.01	US0219D STOCKYARD RD			
				0.57	US0219E STOCKYARD RD			
				0.60	ROAD END			

* A, B = UNIMPROVED; C = GRADED & DRAINED; D, E = SOIL, GRAVEL, STONE; F, G = LOW TYPE BITUMINOUS;
H, I = HIGH TYPE BITUMINOUS; J = CONCRETE; K = BRICK; L = BLOCK

STATE HIGHWAY ADMINISTRATION OF MARYLAND
HIGHWAY INFORMATION SERVICES DIVISION
DATA SUPPORT GROUP

STATE HIGHWAY LOCATION REFERENCE

ROUTE NUMBER.....MD 826K
INVENTORY DIRECTION... EAST
NAME: NO NAME

COUNTY-GARRETT
SHA DISTRICT.....6
DATE.....12/31/94

SYSTEM ...STATE...	FUNCTIONAL CLASS	HWY TYPE	ACCESS CTL	MILEPOINT	MILEPOINT DESCRIPTION	MARKED LANES	SURFACE WIDTH/TYPE*	AADT
SECONDARY R	RUR-LOCAL	UNDIVIDED	NONE	0.00	US0219F NO NAME	2	20H	99
				0.05	ROAD END			

ROUTE NUMBER.....MD 826L
INVENTORY DIRECTION... EAST
NAME: NO NAME

SECONDARY R	RUR-LOCAL	UNDIVIDED	NONE	0.00	ROAD END	2	20H	99
				0.12	US0219G NO NAME			
				0.19	ROAD END			

ROUTE NUMBER.....MD 826M
INVENTORY DIRECTION... EAST
NAME: RABBIT HOLLOW RD

SECONDARY R	RUR-LOCAL	UNDIVIDED	NONE	0.00	US0219 GARRETT HWY	2	18I	99
				0.04		2	20H	
				0.31		2	18I	
				0.51	CO0180 RABBIT HOLLOW RD (AHEAD)			

ROUTE NUMBER.....MD 826N
INVENTORY DIRECTION... NORTH
NAME: NO NAME

SECONDARY R	RUR-LOCAL	UNDIVIDED	NONE	0.00	ROAD END	2	20H	99
				0.18	CO0358 COLLIER RD			
				0.35	ROAD END			

ROUTE NUMBER.....MD 826P
INVENTORY DIRECTION... NORTH
NAME: NO NAME

SECONDARY R	RUR-LOCAL	UNDIVIDED	NONE	0.00	US0219 GARRETT HWY	2	18I	99
				0.17	US0219 GARRETT HWY			

* A, B = UNIMPROVED; C = GRADED & DRAINED; D, E = SOIL, GRAVEL, STONE; F, G = LOW TYPE BITUMINOUS;
H, I = HIGH TYPE BITUMINOUS; J = CONCRETE; K = BRICK; L = BLOCK

STATE HIGHWAY ADMINISTRATION OF MARYLAND
HIGHWAY INFORMATION SERVICES DIVISION
DATA SUPPORT GROUP

STATE HIGHWAY LOCATION REFERENCE

ROUTE NUMBER..... MD 827A
INVENTORY DIRECTION... NORTH
NAME: NO NAME

COUNTY-GARRETT
SHA DISTRICT.....6
DATE..... 12/31/94

SYSTEM	FUNCTIONAL CLASS	HWY TYPE	ACCESS CTL	MILEPOINT	MILEPOINT DESCRIPTION	MARKED LANES	SURFACE WIDTH/TYPE*	AADT
SECONDARY R	RUR-LOCAL	UNDIVID	NONE	0.00	ROAD END	2	12E	99
				0.03		2	18E	
				0.11	MD0039 HUTTON RD			

ROUTE NUMBER..... MD 827C
INVENTORY DIRECTION... NORTH
NAME: NO NAME

SECONDARY R	RUR-LOCAL	UNDIVID	NONE	0.00	ROAD END	2	22H	99
				0.04	MD0039A NO NAME			
				0.05	ROAD END			

ROUTE NUMBER..... MD 828
INVENTORY DIRECTION... NORTH
NAME: HUTTON OAKLAND RD

SECONDARY R	RUR-LOCAL	UNDIVID	NONE	0.00	MD0042 FRIENDSVILLE RD	2	18H	99
				0.03		2	18I	
				0.13	ROAD END			

ROUTE NUMBER..... MD 828A
INVENTORY DIRECTION... EAST
NAME: OLD MD 828

SECONDARY R	RUR-LOCAL	UNDIVID	NONE	0.00	ROAD END	2	18J	99
				0.04	MD0042A NO NAME	2	16I	
				0.09		2	26I	
				0.12	ROAD END			

ROUTE NUMBER..... MD 946
INVENTORY DIRECTION... NORTH
NAME: FINZEL RD

SECONDARY R	RUR-MAJOR COLLECTOR	UNDIVID	NONE	0.00	US0040AL NATIONAL PIKE	2	21I	999
-------------	---------------------	---------	------	------	------------------------	---	-----	-----

* A, B = UNIMPROVED; C = GRADED & DRAINED; D, E = SOIL, GRAVEL, STONE; F, G = LOW TYPE BITUMINOUS;
H, I = HIGH TYPE BITUMINOUS; J = CONCRETE; K = BRICK; L = BLOCK

STATE HIGHWAY ADMINISTRATION OF MARYLAND
HIGHWAY INFORMATION SERVICES DIVISION
DATA SUPPORT GROUP

STATE HIGHWAY LOCATION REFERENCE

ROUTE NUMBER.....MD 946 CONTINUED
INVENTORY DIRECTION...NORTH
NAME: FINZEL RD

COUNTY-GARRETT
SHA DISTRICT.....6
DATE.....12/31/94

SYSTEM	FUNCTIONAL CLASS	HWY TYPE	ACCESS CTL	MILEPOINT	MILEPOINT DESCRIPTION	MARKED LANES	SURFACE WIDTH/TYPE*	AADT
SECONDARY R	RUR-MAJOR COLLECTOR	UNDIVIDED	NONE	0.15	US0040AL NATIONAL PIKE	2	211	999
				0.15	STRUC #11026			
				0.61	MD0546 FINZEL RD			

ROUTE NUMBER.....MD 948B
INVENTORY DIRECTION...SOUTH
NAME: OLD FROSTBURG RD

SECONDARY R	RUR-LOCAL	UNDIVIDED	NONE	0.19	CO0205 OLD FROSTBURG RD (BACK)	2	201	199
				0.31	IS0068 NATIONAL FREEWAY			
				0.31	STRUC #11043			
				0.40		2	180	
				0.43	CO0205 OLD FROSTBURG RD (AHEAD)			

ROUTE NUMBER.....MD 948H
INVENTORY DIRECTION...EAST
NAME: SERVICE RD B

SECONDARY R	RUR-LOCAL	UNDIVIDED	NONE	0.00	US0219 GARRETT HWY	2	201	199
				0.62	ROAD END			

ROUTE NUMBER.....MD 948K
INVENTORY DIRECTION...EAST
NAME: NO NAME

SECONDARY R	RUR-LOCAL	UNDIVIDED	NONE	0.00	ROAD END	2	14E	199
				0.30		2	12E	
				0.40	CO0042 PIGS EAR RD			

ROUTE NUMBER.....MD 948L
INVENTORY DIRECTION...EAST
NAME: NO NAME

SECONDARY R	RUR-LOCAL	UNDIVIDED	NONE	0.00	CO0042 PIGS EAR RD	2	12I	
-------------	-----------	-----------	------	------	--------------------	---	-----	--

* A, B = UNIMPROVED; C = GRADED & DRAINED; D, E = SOIL, GRAVEL, STONE; F, G = LOW TYPE BITUMINOUS;
H, I = HIGH TYPE BITUMINOUS; J = CONCRETE; K = BRICK; L = BLOCK

STATE HIGHWAY ADMINISTRATION OF MARYLAND
HIGHWAY INFORMATION SERVICES DIVISION
DATA SUPPORT GROUP

STATE HIGHWAY LOCATION REFERENCE

ROUTE NUMBER..... MD 948L CONTINUED
INVENTORY DIRECTION... EAST
NAME: NO NAME

COUNTY-GARRETT
SHA DISTRICT..... 6
DATE..... 12/31/94

SYSTEM	FUNCTIONAL CLASS	HWY TYPE	ACCESS CTL	MILEPOINT	MILEPOINT DESCRIPTION	MARKED LANES	SURFACE WIDTH/TYPE*	AADT
SECONDARY R	RUR-LOCAL	UNDIVID	NONE	0.23	ROAD END	2	121	

ROUTE NUMBER..... MD 948P
INVENTORY DIRECTION... EAST
NAME: NO NAME

SECONDARY R	RUR-LOCAL	UNDIVID	NONE	0.00	MD0495 BITTINGER RD	2	191	
				1.03		2	121	
				1.15	ROAD END			

* A, B = UNIMPROVED; C = GRADED & DRAINED; D, E = SOIL, GRAVEL, STONE; F, G = LOW TYPE BITUMINOUS;
H, I = HIGH TYPE BITUMINOUS; J = CONCRETE; K = BRICK; L = BLOCK

