


Road Improvement Reports *20F2*

HPS 20

Baltimore County

1976- *1978*

1978



To: Bureau of Highway Statistics
Baltimore, Maryland

3

State Highway Administration of Maryland

STATE HIGHWAY IMPROVEMENT REPORT

Date July 26, 1978

County Baltimore

Route No. & Name Md. Rte. 26, Liberty Rd.

Contract No. B-446-501-477

Description: From Baltimore City Line To 700' W. of Washington Ave.

Milepoint 8:00 (West Wash. Ave.) Milepoint 10.24 (City Line)

(Use mile points from Highway Location Reference File)

Roadway Statistics

Surface type & Width Bit. Conc. 56' to 70' Width

Shoulder type & Width Existing Curb and Gutter

Median type & Width -----

Type of Construction

Square Yards

New Construction Add Lane + -


Resurface & ~~widen~~ Rehabilitate 0.00
Amount

Other _____

Completed May 3, 1978

Submitted By Robert H. Phelps

Note: In the event a bridge is located on the subject road, a Bridge Sheet Form HPS-5 should be attached.



To: Bureau of Highway Statistics
Baltimore, Maryland

4

State Highway Administration of Maryland

STATE HIGHWAY IMPROVEMENT REPORT

Date July 26, 1978

County Baltimore

Route No. & Name Md. 519

Contract No. B-452-501-477

Description: From Dover Rd. To Garrison Forest Rd.

Milepoint 0.00

Milepoint 2.06

(Use mile points from Highway Location Reference File)

Roadway Statistics

Surface type & Width Bit. Conc. - 20' to 24' Width

Shoulder type & Width Surface Treated - 10' Width

Median type & Width -----

Type of Construction

Square Yards

New Construction Add Lane + -

Resurface & ~~Widen~~ Rehabilitate 0.00
Amount

Other _____

*Trans to County (Co722)
mins 10-16-78
Aggrem. 10-6-78*

Completed June 16, 1978

Submitted By *Robert D. Phillips*

Note: In the event a bridge is located on the subject road, a Bridge Sheet Form HPS-5 should be attached.

WATERFORD

To: Bureau of Highway Statistics
Baltimore, Maryland

4-78

State Highway Administration of Maryland

STATE HIGHWAY IMPROVEMENT REPORT

Date 1/16/79

County Baltimore

Route No. & Name Md. Rte. 41 & Joppa Rd.

Contract No. B-718-16-470

Description: From Channelization Modification To: _____
and widening _____

Milepoint 2.55 (at Joppa Rd.) Milepoint _____

(Use mile points from Highway Location Reference File)

Roadway Statistics

Surface type & Width Bit. Conc. Variable width

Shoulder type & Width Comb. Curb and Gutter

Median type & Width 4' Mono. Conc. Median

Type of Construction

Square Yards 1/

New Construction

Add Lane

+ -

Resurface & Widen

Rehabilitate

720.00
Amount

Other _____


6-78

Contract Completed 11/17/78
Date

Submitted By Robert A. Phillips
Name

Note: In the event a bridge is located on the subject road, a Bridge Sheet Form HPS-5 should be attached.

1/ Only report additional square yardage due to new construction, widening, or additional lanes



To: Bureau of Highway Statistics
Baltimore, Maryland

7-78

State Highway Administration of Maryland

STATE HIGHWAY IMPROVEMENT REPORT

Date 1/16/79

County Baltimore

Route No. & Name New Matthews Bridge & Approaches-Md. Rte. 146

Contract No. B-134-008-471

Description: From Rte. 146 - 0.15 mi. W. Bridge To: 0.22 mi.- East of Bridge
Dulaney Valley Rd. - Tie-in Route 146 0.22 mi.-East Md. 146 tie-in

Milepoint 0.00 Milepoint 0.37

(Use mile points from Highway Location Reference File)

Roadway Statistics

Surface type & Width Bit. Conc.- Variable width 24' to 36'

Shoulder type & Width Bit. Conc. - Surface Tr.-Variable width

Median type & Width N/A

Type of Construction

Square Yards 1/

New Construction

Add Lane

+ -

Resurface & Widen

Rehabilitate

14028
Amount

Other Old Road Scarified - No minus area as it was not State Maintained

~~Inventoried~~
~~1978~~


7-78

Contract Completed 9/27/78
Date

Submitted By Robert A. Phillips
Name

Note: In the event a bridge is located on the subject road, a Bridge Sheet Form HPS-5 should be attached. * See attached HPS 5

1/ Only report additional square yardage due to new construction, widening, or additional lanes



To: Bureau of Highway Statistics
Baltimore, Maryland

8.78

State Highway Administration of Maryland

STATE HIGHWAY IMPROVEMENT REPORT

Date 1/16/79

County Baltimore

Route No. & Name Md. 129

Contract No. B-441-501-477

Description: From Slade Ave. To: Greenspring Valley Rd.

Milepoint 0.00 Milepoint 2.99

(Use mile points from Highway Location Reference File)

Roadway Statistics

Surface type & Width Bit. Conc. - Variable width

Shoulder type & Width Surf. Tr. Bit. Shldrs. 4'-12'

Median type & Width N/A

Type of Construction

Square Yards 1/

New Construction

Add Lane

+ -

Resurface & Widen

Rehabilitate

0.00
Amount

Other _____

Contract Completed 8/4/78
Date

Submitted By Robert A. Phillips
Name

Note: In the event a bridge is located on the subject road, a Bridge Sheet Form HPS-5 should be attached.

1/ Only report additional square yardage due to new construction, widening, or additional lanes

WHITEFIELD

WHITEFIELD

WHITEFIELD

9-78

To: Bureau of Highway Statistics
Baltimore, Maryland

State Highway Administration of Maryland

STATE HIGHWAY IMPROVEMENT REPORT

Date 1/16/79

County Baltimore

Route No. & Name I-695 Bridges over Thornton Rd.-See attached HPS-5

Contract No. B-635-378-478

Description: From Rehabilitation & Widening To: _____

Milepoint 18.46 Milepoint _____

(Use mile points from Highway Location Reference File)

Roadway Statistics

Surface type & Width Reinforced Concrete Slab - 48' ^{WBR} - Existing
EBR - Existing

Shoulder type & Width " " " - Varies

Median type & Width Concrete Jersey Barrier

Type of Construction

Square Yards 1/

New Construction

Add Lane

+ -

Resurface & Widen

Rehabilitate

282 *
Amount

Other * Bridges widened to Facilitate Future Beltway
Widening (EBL & WBL)

Contract Completed 7/10/78

Date

Submitted By Robert Phillips
Name

Note: In the event a bridge is located on the subject road, a Bridge Sheet Form HPS-5 should be attached.

1/ Only report additional square yardage due to new construction, widening, or additional lanes

To: Bureau of Highway Statistics
Baltimore, Maryland

9-78

State Highway Administration of Maryland

STATE HIGHWAY IMPROVEMENT REPORT

Date 1/16/79

County Baltimore

Route No. & Name I-695 Bridges over I-83 (NBR) - See attached HPS-5

Contract No. R-635-378-478

Description: From Rehabilitation Bridge Deck To: _____

Milepoint 18.91 Milepoint _____

(Use mile points from Highway Location Reference File)

Roadway Statistics

Surface type & Width Reinf. Concrete Slab - 36' EBR-Existing
36' WBR-Existing

Shoulder type & Width " " " - Varies

Median type & Width Concrete Jersey Barrier

Type of Construction

Square Yards 1/

New Construction

Add Lane

+ -

Resurface & Widen

Rehabilitate

480 *
Amount

Other * Decks Rehabilitated to Facilitate additional Lane

(EBL & WBL) for Future Beltway Widening

Contract Completed 7/10/78

Date

Submitted By [Signature]

Name

Note: In the event a bridge is located on the subject road, a Bridge Sheet Form HPS-5 should be attached.

1/ Only report additional square yardage due to new construction, widening, or additional lanes

Whitefield

Whitefield

WHITEFIELD

Whitefield

Whitefield

Whitefield

Whitefield

Whitefield

9-78

To: Bureau of Highway Statistics
Baltimore, Maryland

State Highway Administration of Maryland

STATE HIGHWAY IMPROVEMENT REPORT

Date 1/16/79

County Baltimore

Route No. & Name I-695 Bridges over Loch Raven Blvd.

Contract No. R-635-382-478

Description: From Rehabilitation & Widening Bridge To: _____
' Decks _____

Milepoint 23.37 Milepoint _____

(Use mile points from Highway Location Reference File)

Roadway Statistics

Surface type & Width Reinf. Conc. Slab 36' EDR-Existing
36' WBR-Existing

Shoulder type & Width " " " - Varies

Median type & Width _____

Type of Construction

Square Yards 1/

New Construction

Add Lane

+ -

Resurface & Widen

Rehabilitate

718 *
Amount

Other * Bridges Widened to Facilitate additional lane
(EBL & WBL) for Future Beltway Widening

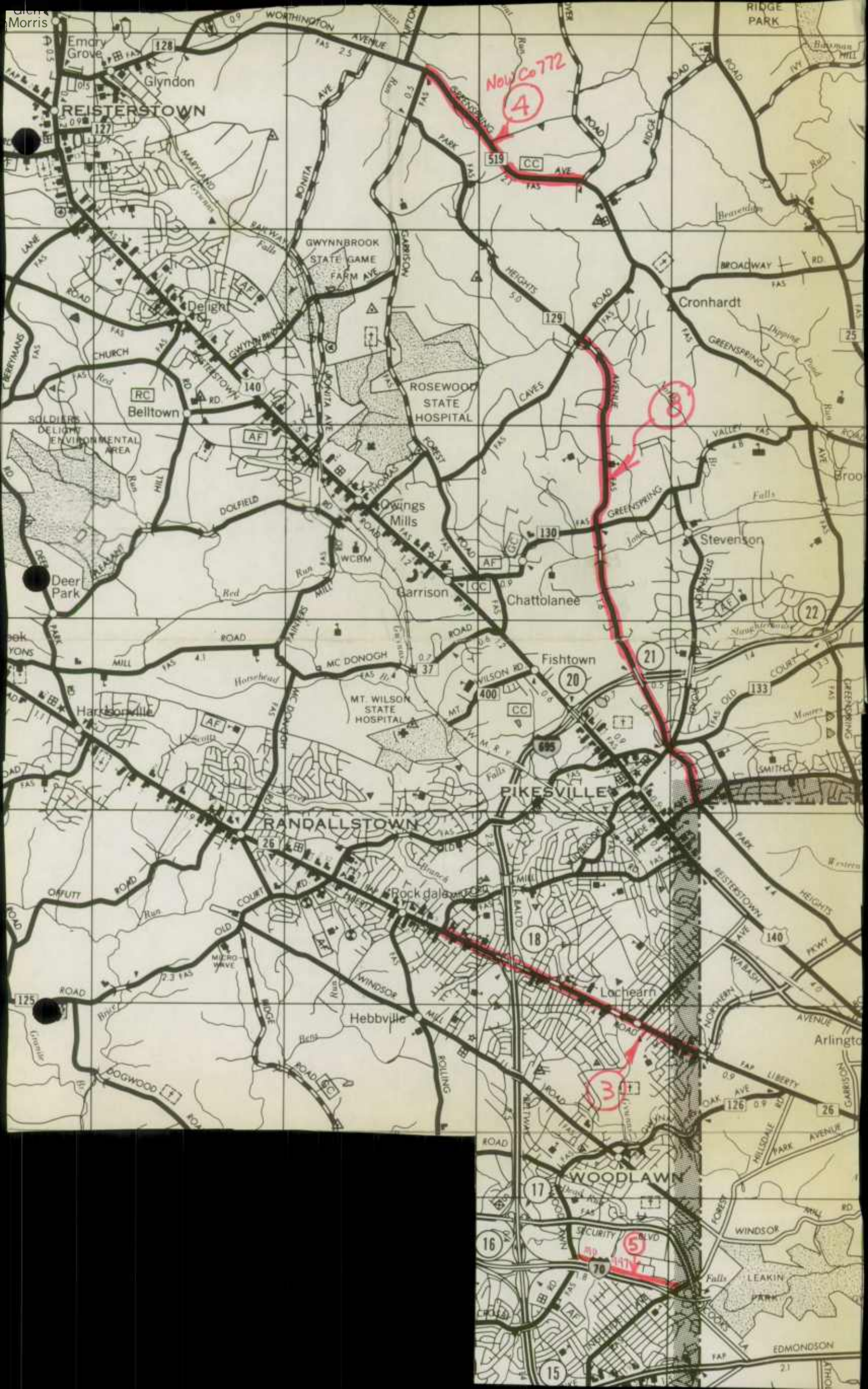
Contract Completed 8-9-78
Date

Submitted By Robert P. Hill
Name

Note: In the event a bridge is located on the subject road, a Bridge Sheet Form HPS-5 should be attached.

1/ Only report additional square yardage due to new construction, widening, or additional lanes

WHITEFIELD



Allen Morris

Now Co 772

4

3

3

5

REISTERSTOWN

Glyndon

Deigh

Belltown

Deer Park

Harrisonville

RANDALLSTOWN

Hebville

PIKEVILLE

WOODLAWN

ROSEWOOD STATE HOSPITAL

MT WILSON STATE HOSPITAL

GWYNNBROOK STATE GAME FARM

Fishtown

Cronhardt

Stevenson

Arlington

128

127

140

140

130

130

133

133

125

125

126

126

126

128

127

140

140

130

130

133

133

125

125

126

126

126

128

127

140

140

130

130

133

133

125

125

126

126

126

128

127

140

140

130

130

133

133

125

125

126

126

126

128

127

140

140

130

130

133

133

125

125

126

126

126

128

127

140

140

130

130

133

133

125

125

126

126

126

128

127

140

140

130

130

133

133

125

125

126

126

126

128

127

140

140

130

130

133

133

125

125

126

126

126

128

127

140

140

130

130

133

133

125

125

126

126

126

128

127

140

140

130

130

133

133


125

125


126

126

126









baltimore county
department of public works

TOWSON, MARYLAND 21204

December 4, 1978

12-605

THORNTON M. MOURING, P.E.
DIRECTOR

Mr. T. W. Beaulieu, Chief
Bureau of Highways Statistics
State Highways Administration
P. O. Box 717
Baltimore, Maryland 21230

Re: Road Inventory Revisions
For Year 1978


Dear Mr. Beaulieu:

In accordance with established procedures, we are submitting herewith a "Report of Road Additions, Deletions, and Improvements" to the Baltimore County system for the calendar year 1978.

Included are electronic data processing tabulations of transactions in District order. These tabulations represent 143 transactions and are submitted in lieu of SHA forms H.P.S. - 20. Also included are several SHA forms H.P.S. - 20 and other pertinent information not conducive to electronic data processing.

This letter shall serve as certification that all additions and revisions reported pertain to roads legally a part of the County road system and title to same is vested in the constituted authorities of the political subdivision for which this report is filed. It is further certified that all roads shall be at least 30 feet wide in accordance with Section 145 of Article 25 of the Annotated Code of Maryland (1973 Replacement Volume).

Very truly yours,


Alfred F. Jungers, Chief
Bureau of Highways

AFJ/FJB/dh
Encl.

CC: Mrs. Eileen Staub
File: Adm. Road Imp. Report
(1978)

RECEIVED


DEC 11 1978

BUREAU OF HIGHWAY
STATISTICS

DISTRICT #01


ROAD#	SEC	ROAD IDENTIFICATION	STATE COORD#	MILES	TYPE		WIDTH		SYSTEM		ADDITIONS		ABANDONED
					OLD	NEW	FROM	TO	OLD	NEW	BUILT	ADDED	
78-1	2461	01 EBERHART AV FROM PT .06SW.CALVERT RD TO PT .04NE.CALVERT RD	880 536	.10	H	0	16	00	3	5			.10
78-2	2462	01 CALVERT RD FROM RD 2621 INGLESIDE AV TO PT .19NW.INGLESIDE AV	880 535	.19	H	0	18	00	3	5			.19
78-3	2626	01 JOHNNYCAKE RD FROM RD 2000 ROLLING RD TO PT .06NW.ROLLING RD	872 540	.06	I	I	24	32	3	3			
78-5	2920	01 BATHURST RD FROM PT .02N.WESTCHESTER RD TO PT .14N.WESTCHESTER RD	864 527	.12	0	I	00	30	5	3		.12	
78-4	5871	01 ST.JOHSNBURY RD FROM PT .02W.TREMBLY CT TO PT .04W.DRAWDE CT	863 529	.12	0	I	00	30	5	3		.12	
78-6	78006	01 STONEHAM CT FROM RD 5871 ST.JOHSNBURY RD TO PT .03W.ST.JOHSNBURY RD	863 529	.03	0	I	00	30	5	3		.03	
78-7	78007	01 DRAWDE CT FROM RD 5871 ST.JOHSNBURY RD TO PT .04E.ST.JOHSNBURY RD	863 529	.04	0	I	00	30	5	3		.04	
				.66							.31	.00	.29

MOORE BUSINESS FORMS PRINTED IN U.S.A.



DISTRICT #02


ROAD#	SEC	ROAD IDENTIFICATION	STATE COORD#	MILES	TYPE		WIDTH		SYSTEM		ADDITIONS		ABANDONED
					OLD	NEW	FROM	TO	OLD	NEW	BUILT	ADDED	
78-009	2358	01 FEATHERBED LA FROM PT .11NE.RICHARDSON RD TO PT .03NE.KINCHELOE AV	872 542	.12	I	I	20	31	3	3			✓
78-008	5873	01 WINANDS RD FROM PT .14W.BRANCHLEIGH RD TO RD 5829 BRANCHLEIGH RD	854 565	.21	I	I	24	50	3	3			✓
78-10	78010	01 KINCHELOE AV FROM RD 2358 FEATHERBED LA TO PT .08SE.FEATHERBED LA	873 544	.08	0	I	00	36	5	3	.08		✓
78-11	78011	01 OFFUTT CT FROM RD 535 HERNWOOD RD TO PT .14E.HERNWOOD C/D/S RD	841 551	.14	0	I	00	18	5	3	.14		✓
				.55							.22	.00	.00



DISTRICT #03

ROAD#	SEC	ROAD IDENTIFICATION	STATE COORD#	MILES	TYPE		WIDTH		SYSTEM		ADDITIONS		ABANDONED
					OLD	NEW	FROM	TO	OLD	NEW	BUILT	ADDED	
78-12	78012	01 BRICKFORD LA FROM RD 722 GREENSPRING AV TO PT .22E.GREENSPRING AV	889 572	.22	0	I	00	18	5	3	.22		✓
78-13	78013	01 ICY POND RD FROM RD 78012 BRICKFORD LA TO PT .05S.BRICKFORD LA	890 572	.05	0	I	00	18	5	3	.05		✓
78-14	78014	01 WOODHOLME VILLAGE CT FROM RD 1694 WOODHOLME AV TO PT .31SW.WOODHOLME C/D/S AV	873 564	.31	0	I	00	24	5	3	.31		✓
				.58							.58	.00	.00


MOORE BUSINESS FORMS INC. PRINTED IN U.S.A.



DISTRICT #04

ROAD#	SEC	ROAD IDENTIFICATION	STATE CGORD#	MILES	TYPE		WIDTH		SYSTEM		ADDITIONS		ABANDONED
					OLD	NEW	FROM	TO	OLD	NEW	BUILT	ADDED	
78-27	684	01 GLYNDON DR FROM RD 685 GWYNNWEST RD TO PT .24NE.GWYNNWEST RD	853 593	.24	0	I	00	48	5	3	.24		✓
78-27	684	02 GLYNDON DR FROM PT .24NE.GWYNNWEST RD TO PT .38NE.GWYNNWEST RD	853 593	.14	0	I	00	30	5	3	.14		✓
78-26	690	01 BOND AV FROM RD 685 GWYNNWEST RD TO PT .14NE.GWYNNWEST RD	853 593	.14	I	0	48	00	3	5		.14	✓
78-26	690	02 BOND AV FROM PT .14NE.GWYNNWEST RD TO PT .03W.HIGH KNOB LA	853 594	.12	H	0	36	00	3	5		.12	✓
78-26	690	03 BOND AV FROM PT .03W.HIGH KNOB LA TO PT .01E.TOWN GREEN WA	853 594	.10	I	0	36	00	3	5		.10	✓
78-26	690	04 BOND AV FROM PT .01E.TOWN GREEN WA TO RD 604 TIMBER GROVE RD	853 594	1.12	H	0	20	00	3	5		1.12	✓
78-28	693	01 NEW AV FROM PT .03S.MYSTICWOOD RD TO PT .04S.JACOB LEE CT	849 595	.09	H	I	20	27	3	3			✓
78-28	693	02 NEW AV FROM PT .04S.JACOB LEE CT TO PT .03N.BOND AV	849 595	.03	H	I	20	36	3	3			✓
78-24	5840	01 PLEASANT RIDGE DR FROM PT .24NE.STRAW HAT RD TO PT .33NE.STRAW HAT RD	861 580	.09	0	I	00	40	5	3	.09		AsTab.
78-23	5840	02 PLEASANT RIDGE DR FROM PT .33NE.STRAW HAT RD TO PT .09NE.ENCHANTED HILLS RD	861 580	.17	0	H	00	40	4	3	.17		was OPTS
78-16	6136	01 NANCY ELLEN WA FROM PT .37E.GARRISON FOREST RD TO RD 78017 HUNTING TWEED DR	866 590	.03	0	I	00	24	5	3	.03		✓
78-15	78015	01 SAGAMORE FOREST LA FROM RD 443 WORTHINGTON AV TO RD 690 BOND AV	857 599	.84	0	I	00	24	5	3	.84		✓
78-17	78017	01 HUNTING TWEED DR FROM RD 710 WALNUT AV TO PT .03S.HOUNDS TOOTH CT	867 591	.55	0	I	00	24	5	3	.55		✓
78-18	78018	01 HUNTMEADOW CT FROM RD 78017 HUNTING TWEED DR	867 591	.08	0	I	00	24	5	3	.08		✓


MOORE BUSINESS FORMS, INC. PRINTED IN U.S.A.



TO	PT											
78-19	78019	01	HOUNDS HOLLOW CT	867 591	.07	0	I	00	24	5	3	.07
			FROM RD 78017 HUNTING TWEED DR									
			TO PT .07NW.HUNTING TWEED CT									
78-20	78020	01	HUNTFIELD CT	867 589	.07	0	I	00	24	5	3	.07
			FROM RD 78017 HUNTING TWEED DR									
			TO PT .07W.HUNTING TWEED CT									
78-21	78021	01	HUNTERS HORN CT	867 589	.14	0	I	00	24	5	3	.14
			FROM RD 78017 HUNTING TWEED DR									
			TO PT .14NE.HUNTING TWEED CT									
78-22	78022	01	HIGH PASTURE CT	867 589	.08	0	I	00	24	5	3	.08
			FROM RD 78017 HUNTING TWEED DR									
			TO PT .08SE.HUNTING TWEED CT									
78-23	78023	01	HOUNDS TOOTH CT	867 588	.07	0	I	00	24	5	3	.07
			FROM RD 78017 HUNTING TWEED DR									
			TO PT .07NW.HUNTING TWEED CT									
78-135	78026	01	BOND AV	853 594	.12	0	H	00	36	5	3	.12
			FROM RD 684 GLYNDON DR									
			TO PT .03W.HIGH KNOB LA									
78-138	78026	02	BOND AV	853 594	.10	0	I	00	36	5	3	.10
			FROM PT .03W.HIGH KNOB LA									
			TO PT .01E.TOWN GREEN WA									
78-136	78026	03	BOND AV	853 594	1.12	0	H	00	20	5	3	1.12
			FROM PT .02E.TOWN GREEN WA									
			TO RD 604 TIMBER GROVE RD									
78-29	78029	01	JACOB LEE CT	849 594	.12	0	I	00	30	5	3	.12
			FROM RD 693 NEW AV									
			TO PT .12E.NEW (CDS) AV									
78-30	78030	01	DOUB DR - Mywood Dr.	847 605	.33	0	I	00	24	5	3	.33
			FROM RD MD 30 HANOVER PI									
			TO PT .33SW.HANOVER PI									
78-31	78031	01	SUNSPOT RD	848 580	.15	0	I	00	24	5	3	.15
			FROM RD 546 SUNNYKING DR									
			TO PT .07W.SUNNYMEADOW LA									
78-32	78032	01	SUNNYMEADOW LA	848 580	.24	0	I	00	24	5	3	.24
			FROM RD 78031 SUNSPOT RD									
			TO PT .24SW.SUNSPOT RD									
78-33	78033	01	ST.PAUL AV	857 596	.31	0	I	00	24	5	3	.31
			FROM RD 78015 SAGAMORE FOREST RD									
			TO PT .31NW.SAGAMORE FOREST RD									
78-34	78034	01	MT.LAUREL CT	855 596	.27	0	I	00	24	5	3	.27
			FROM RD 78033 ST.PAUL AV									
			TO PT .27NE.ST.PAUL C/D/S AV									
78-127	78127	01	GREEN SPRING AV	876 592	2.06	I	I	20	20	2	3	2.06
			FROM RD 439 DOVER RD									
			TO RD 446 GARRISON FORREST RD									

9.00
8.99


5.16 2.23 1.48



DISTRICT #06

ROAD#	SEC	ROAD IDENTIFICATION	STATE COORD#	MILES	TYPE		WIDTH		SYSTEM		ADDITIONS		ABANDONED
					OLD	NEW	FROM	TO	OLD	NEW	BUILT	ADDED	
78-70 34	01	CHICKEN TOWN RD FROM PT .20NW.KESLER RD TO PT .40NW.KESLER RD	875 685	.20	0	H	00	12	5	3	.20		
				.20							.20	.00	.00


Extension not in; however, there was a T4W Change.



DISTRICT #07

ROAD#	SEC	ROAD IDENTIFICATION	STATE COORD#	MILES	TYPE		WIDTH		SYSTEM		ADDITIONS		ABANDONED
					OLD	NEW	FROM	TO	OLD	NEW	BUILT	ADDED	
78035	01	FLICKERWOOD RD FROM RD MD137 MT.CARMEL RD TO PT .34SE.MT.CARMEL RD	884 640	.34	0	I	00	24	5	3	.34		✓
78036	01	PRETTYBOY GA FROM RD 127 FALLS RD TO PT .20SW.FALLS C/D/S RD	881 645	.20	0	I	00	24	5	3	.20		✓
78037	01	MONKTON RD FROM PT .30NW.GARFIELD RD TO PT .45NW.MONKTON RD	908 636	.15	I	I	24	24	2	3	.15		Transfer?
78038	01	MONKTON RD FROM RD MD138 MONKTON RD TO PT .01SE.MATTHEWS RD	908 636	.13	I	I	20	20	2	3	.13		Transfer? Seals 78-69 Dist 10
				.82							.54	.28	.00

78-37 } No transfer agreement executed as yet.
78-38 }




DISTRICT #08

ROAD#	SEC	ROAD IDENTIFICATION	STATE COORD#	MILES	TYPE		WIDTH		SYSTEM		ADDITIONS		ABANDONED
					OLD	NEW	FROM	TO	OLD	NEW	BUILT	ADDED	
78-46	215	01 WALTERS LA FROM RD MD 45 YORK RD TO PT .25E.YORK RD	898 624	.25	E	H	15	18	3	3			✓
78-43	430	01 GILROY RD FROM PT .16SW.BEAVER DAM RD TO PT .37SW.BEAVER DAM C/D/S RD	896 603	.21	0	I	00	42	5	3	.21		✓
78-56	757	01 CHIPPENDALE RD FROM PT .03E.RIDGEMONT RD TO PT .08E.RIDGEMONT RD	885 588	.05	0	I	00	24	5	3	.05		✓
78-45	761	01 FALLSCROFT WA FROM PT .19E.FALLS RD TO PT .30SE.FALLS C/D/S RD	899 587	.11	0	I	00	24	5	3	.11		✓
78-41	773	01 PADONIA RD FROM RD 415 CRANBROOK RD TO PT .24NE.CRANBROOK RD	910 594	.24	0	I	00	48	5	3	.24		✓
78-44	799	01 CHURCH LA FROM RD MD 45 YORK RD TO PT .08W.YORK RD	903 594	.08	I	I	19	40	3	3			✓
78-47	806	01 LINCOLN ST FROM RD MD 45 YORK RD TO PT .04W.YORK RD	904 590	.04	E	H	16	22	3	3			✓
78-55	938	01 GREEN SPRING DR FROM PT .53S.TIMONIUM RD TO PT .56S.TIMONIUM RD	903 587	.03	0	I	00	25	5	3	.03		✓
78039	01	CHATTERTON RD FROM RD 769 JENIFER RD TO PT .09NE.JENIFER RD	897 587	.09	0	I	00	27	5	3	.09		✓
78039	02	CHATTERTON RD FROM PT .09NE.JENIFER RD TO PT GREENPOINT RD	897 587	.35	0	I	00	30	5	3	.35		✓
78040	01	GREENPOINT RD FROM PT .02NW.CHATTERTON RD TO PT .34SE.CHATTERTON RD	899 588	.36	0	I	00	30	5	3	.36		✓
78042	01	JONATHANS CT FROM RD MD 25 FALLS RD TO PT .29SE.FALLS C/D/S RD	882 602	.29	0	I	00	24	5	3	.29		✓
78048	01	BROAD ST FROM RD 800 ROOSEVELT ST TO RD 804 WASHINGTON ST	903 591	.16	0	H	00	18	4	3	.16		✓
78049	01	BRACE BRIDGE CT FROM RD 436 CENT RD BILLY BARTON CIR.	881 599	.57	0	I	00	24	5	3	.57		✓

MOORE BUSINESS FORMS INC. PRINTED IN U.S.A.


[Faint, illegible text, likely bleed-through from the reverse side of the page]



DISTRICT #09

ROAD#	SEC	ROAD IDENTIFICATION	STATE COORD#	MILES	TYPE		WIDTH		SYSTEM		ADDITIONS		ABANDONED
					OLD	NEW	FROM	TO	OLD	NEW	BUILT	ADDED	
78-71	1139	01 BRIGHTSTONE CT FROM RD 1141 RIDER AV TO PT .05E.RIDER AV	900 575	.05	G	0	14	00	3	54		.05	✓
78-59	1150	01 KENILWORTH DR FROM PT .12E.MARLEIGH CI TO PT .22E.MARLEIGH CI	905 576	.10	I	I	31	48	3	3			✓
78-57	1171	01 DELAWARE AV FROM RD 1400 JOPPA RD TO PT .03S.JOPPA RD	912 571	.03	H	H	22	30	3	3			✓
78-72	3578	01 DUNCAN LA FROM RD MD147 HARFORD RD TO PT .04NW.HARFORD RD	933 567	.04	E	0	18	00	3	54		.04	✓
78-72	3578	02 DUNCAN LA FROM PT .04NW.HARFORD RD TO PT .15NW.HARFORD RD	933 567	.11	E	0	10	00	3	54		.11	✓
78-60	3658	01 SCHOOL RD FROM RD 3662 TOPAZ RD TO RD 3646 WILLCOUGHBY RD	930 564	.08	I	I	22	30	3	3			✓
78-58	3864	01 PINNACLE RD FROM PT .02S.ROXLEIGH RD TO PT .15SE.ROXLEIGH C/D/S RD	926 582	.13	0	I	00	24	5	3	.13		✓
78061	01	PERRING WOODS RD FROM RD 3685 WESTMORELAND RD TO PT .19SE.WESTMORELAND RD	926 565	.19	0	I	00	30	5	3	.19		✓
78062	01	MICHEL'S LA FROM RD 78061 PERRING WOODS RD TO PT .03E.PERRING WOODS RD	927 565	.03	0	I	00	30	5	3	.03		✓
<i>now complete - join rd Michels Lane (Co 3681) .02 W Kingsville Rd + 0.09 W</i>				.76							.35	.00	.20
				.05	0	I	00	30	5	3			<i>mic phone!</i>


MOORE BUSINESS FORMS, INC. PRINTED IN U.S.A.



DISTRICT #10

ROAD#	SEC	ROAD IDENTIFICATION	STATE COORD#	MILES	TYPE		WIDTH		SYSTEM		ADDITIONS		ABANDONED
					OLD	NEW	FROM	TO	OLD	NEW	BUILT	ADDED	
78-60	256	01 VANCE RD FROM RD MD138 TROYER RD TO PT .16E.TROYER RD	921 642	.16	E	H	12	16	3	3			✓
78-66	256	02 VANCE RD FROM PT .16E.TROYER RD TO PT .24E.TROYER RD	921 642	.08	E	O	12	00	3	5			.08 ✓
78-126	335	01 JARRETTVILLE PI FROM PT .56N.DULANEY VALLEY RD TO PT 1.13N.DULANEY VALLEY RD	920 595	.57	I	I	20	20	3	2		SEE TRANSFER 10/16/78 .57	.57 ✓
78-67	5893	01 QUINN LA FROM PT .20NW.KINCAID RD TO PT .09NW.HARNEL CT	931 609	.13	O	I	00	24	5	3	.13		✓
78-63	5983	01 YORK MANOR RD FROM PT .05W.SAGEWOOD RD TO PT .32SW.SAGEWOOD RD	920 614	.27	O	I	00	24	5	3	.27		✓
78064	01	ROBCASTE RD FROM RD MD145 PAPER MILL RD TO PT .11NE.PAPER MILL (CDS) RD	923 614	.11	O	I	00	24	5	3	.11		✓
78065	01	FAIRWOOD VIEW CT FROM RD 248 COOPER RD TO PT .16SW.COOPER RD	914 612	.16	O	I	00	24	5	3	.16		✓
78068	01	HARNEL CT FROM RD 5893 QUINN LA TO PT .11W.QUINN (CDS) LA	932 611	.11	O	I	00	24	5	3	.11		✓
78069	01	MONKTON RD FROM PT .13NW.GARFIELD RD TO PT .30NW.GARFIELD RD	908 636	.17	I	I	24	24	2	3	.17	Transfer? (No agreement)	
				1.76					.78	.74	.08		


MOORE BUSINESS FORMS INC. F. PRINTED IN U.S.A.



DISTRICT #11

ROAD#	SEC	ROAD	IDENTIFICATION	STATE COORD#	MILES	TYPE		WIDTH		SYSTEM		ADDITIONS		ABANDONED
						OLD	NEW	FROM	TO	OLD	NEW	BUILT	ADDED	
78-78	296	01	LEWIS RD FROM PT TO PT	.25NE.SANFIELD RD .08SW.TYLA LA	954 601	.18	G	G	09	16	3	3		✓
78-78	296	02	LEWIS RD FROM PT TO RD 78079	.08SW.TYLA LA TYLA LA	954 601	.08	G	I	09	16	3	3		✓
78-91	4015	01	DAWN DR FROM RD 4018 TO PT	PINE HILL RD .04NE.PINE HILL RD	948 573	.04	D	D	10	00	3	5	.04	✓
78-73	5997	01	WHITE MEADOW LA FROM PT TO RD 78075	.03NE.SLATER AV WINTERODE WA	944 567	.02	0	I	00	30	5	3	.02	✓
78074	01	01	SILVER MEADOW LA FROM RD 78075 TO RD 4090	WINTERODE WA SILVER SPRING RD	945 567	.22	0	I	00	30	5	3	.22	✓
78075	01	01	WINTERODE WA FROM PT TO RD 78076	.04SE.SILVER MEADOW LA HICKORY THICKET PL	945 566	.17	0	I	00	30	5	3	.17	✓
78076	01	01	HICKORY THICKET PL FROM RD 78075 TO PT	WINTERODE WA CDS.03NE.HOLLOW SPRING LA	944 567	.10	0	I	00	30	5	3	.10	✓
78077	01	01	HOLLOW SPRING LA FROM RD 78076 TO RD 78074	HICKORY THICKET PL SILVER MEADOW LA	944 568	.10	0	I	00	30	5	3	.10	✓
78079	01	01	TYLA LA FROM RD 296 TO PT	LEWIS RD .09NW.DREW CT	958 603	.13	0	I	00	24	5	3	.13	✓
78080	01	01	DREW CT FROM RD 78079 TO PT	TYLA LA .09E.TYLA (CDS) LA	958 604	.09	0	I	00	24	5	3	.09	✓
78081	01	01	CARROLL RIDGE CT FROM RD MD145 TO PT	SWEET AIR RD .15NE.CARROL CT	940 610	.33	0	I	00	24	5	3	.33	✓
78082	01	01	CARROLL CT FROM RD 78081 TO PT	CARROLL RIDGE CT .22W.CARROLL RIDGE C/D/S CT	940 611	.22	0	I	00	24	5	3	.22	✓
78083	01	01	FORK WOODS RD FROM RD 290 TO PT	FORK RD .12SW.FORK SPRINGS CT	952 604	.30	0	I	00	24	5	3	.30	✓
78084	01	01	FORK SPRINGS CT FROM RD 78083	FORK WOODS RD	951 604	.07	0	I	00	16	5	3	.07	✓

MOORE BUSINESS FORMS INC. PRINTED IN U.S.A.



TO PT .07NW.FORK WOODS C/D/S RD

78085 ✓ 01 GERWELL CT 970 587 .12 0 I 00 16 5 3 .12
FROM RD 3923 FRANKLINVILLE RD
TO PT .12NW.FRANKLINVILLE CDS RD

78086 ✓ 01 SWEET AIR RD 947 610 .18 0 I 00 24 5 3 .18
FROM RD MD165 BALDWIN MILL RD
TO PT .18E.BALDWIN MILL RD


78087 ✓ 01 TURNER WOOD CT 947 610 .16 0 I 00 24 5 3 .16
FROM RD 78086 SWEET AIR RD
TO PT .16N.SWEETAIR

78088 ✓ 01 BEACONSWOOD CT 951 565 .14 0 I 00 30 5 3 .14
FROM RD 6199 BEACONSFIELD DR
TO PT .14S.BEACONSFIELD DR

78089 ✓ 01 FORGE PARK RD 955 577 .11 0 I 00 30 5 3 .11
FROM RD 3975 FORGE RD
TO PT .11NE.FORGE RD

78090 ✓ 01 VIST VIEW CT 955 594 .26 0 I 00 24 5 3 .26
FROM RD MD147 HARFORD RD
TO PT .26SE.HARFORD C/D/S RD


3.02 2.72 .00 .04



DISTRICT #12

ROAD#	SEC	ROAD IDENTIFICATION	STATE COORD#	MILES	TYPE		WIDTH		SYSTEM		ADDITIONS		ABANDONED
					OLD	NEW	FROM	TO	OLD	NEW	BUILT	ADDED	
78-93	5185	01 GERMAN HILL RD FROM PT .02E.DELVALE AV TO RD 5186 DELBERT AV	943 528	.08	I	I	20	22	3	3			AS TABBED
78-92	5500	01 TRAPPE RD FROM RD 5402 PLAINFIELD RD TO PT .05W.WELDON RD	945 527	.16	I	I	25	36	3	3			
78-94	5621	01 LARKHALL RD FROM PT .02SW.JASMINE RD TO PT .09SW.JASMINE RD	945 519	.07	G	O	20	00	3	5			.07
				.31							.00	.00	.07


MOORE BUSINESS FORMS INC. PRINTED IN U.S.A.



DISTRICT #13

ROAD#	SEC	ROAD IDENTIFICATION	STATE COORD#	MILES	TYPE		WIDTH		SYSTEM		ADDITIONS		ABANDONED	
					OLD	NEW	FROM	TO	OLD	NEW	BUILT	ADDED		
78-97	3071	01	SULPHUR SPRING RD FROM PT .04W.WASHINGTON BL TO RD US 1 WASHINGTON BL	881 514	.04	I	I	24	37	3	3			
78-99	3168	01	CARROLL AV FROM PT .07N.RIDGE AV TO PT .09N.RIDGE AV	889 512	.02	E	G	00	20	5	3	.02		
78-101	3173	01	CATANA AV FROM RD 3174 HANNAH AV TO PT .05E.JEANNE AV	890 511	.07	E	G	18	20	3	3			
78-100	3174	01	HANNAH AV FROM PT .01N.WASHINGTON ST TO RD 3173 CATANA AV	890 512	.17	E	G	18	20	3	3			
78-96	3186	01	OLD WASHINGTON BL FROM RD 3184 BRADY AV TO RD 3185 SHERWOOD RD	890 512	.03	H	I	18	21	3	3			
78-96	3186	02	OLD WASHINGTON BL FROM RD 3185 SHERWOOD RD TO RD US 1 WASHINGTON BL	890 512	.09	O	I	00	21	5	3	.09		
78-98	3311	01	BRIAN ST FROM PT .02N.LOUISIANA AV TO PT .06N.LOUISIANA AV	902 510	.04	E	O	20	00	3	5		.04	
78-102	5907	01	SUPERIOR AV FROM RD 3119 CLARK BL TO RD 3123 RUBY AV	886 508	.18	E	G	16	20	3	3			
OP 254	78095	01	TRANSWAY RD FROM RD 3239 HOLLINS FERRY RD TO PT .19 ^{SE} HOLLINS FERRY RD	892 511	.19	I	I	50	50	24	3		.19	
OP 254	78095	02	TRANSWAY RD FROM PT .19 ^{SE} HOLLINS FERRY RD TO PT .28 ^{SE} HOLLINS FERRY RD	892 511	.08	I	I	95	95	24	3		.08	
					.91							.11	.27	.04


MDC OF BUSINESS FORMS INC. PRINTED IN U.S.A.



DISTRICT #14

ROAD#	SEC	ROAD IDENTIFICATION	STATE COORD#	MILES	TYPE		WIDTH		SYSTEM		ADDITIONS		ABANDONED
					OLD	NEW	FROM	TO	OLD	NEW	BUILT	ADDED	
78-103	4204	01 BENNERTON DR FROM PT .01SW.HOLLY SPRINGS CT TO PT .03SW.LARK MEADOW CT	941 560	.15	0	I	00	30	5	3	.15		
78-104	4207	01 FITCH AV FROM PT .08SE.BENNERTON DR TO PT .08NW.BENNERTON DR	942 559	.16	I	I	23	40	3	3			
78-108	4365	01 NO NAME FROM RD MD588 KENWOOD AV TO RD 4364 MAGDOLENA RD	940 549	.05	I	0	24	00	3	5			.05
78-107	4459	01 RIDGE RD FROM PT .10NW.SQUARE RIDGE RD TO PT .28NW.SQUARE RIDGE RD	946 550	.18	I	I	18	30	3	3			
78-109	4545	01 FRANKLIN HOSPITAL RD FROM RD 4461 FRANKLIN SQUARE DR TO RD 4461 FRANKLIN SQUARE DR	946 553	.20	I	0	24	00	3	5			.20
78105	01	LARK MEADOW CT FROM RD 4204 BENNERTON DR TO PT .13SE.BENNERTON C/D/S DR	941 558	.13	0	I	00	30	5	3	.13		
78106	01	BRIAR HOLLOW CT FROM RD 4204 BENNERTON DR TO PT .03E.BENNERTON C/D/S	941 558	.03	0	I	00	30	5	3	.03		
				.90							.31	.00	.25


MOORE BUSINESS FORMS INC. PRINTED IN U.S.A.



DISTRICT #15

ROAD#	SEC	ROAD IDENTIFICATION	STATE COORD#	MILES	TYPE		WIDTH		SYSTEM		ADDITIONS		ABANDONED
					OLD	NEW	FROM	TO	OLD	NEW	BUILT	ADDED	
78-110 4117	01	REID RD FROM RD MD150 EASTERN AV TO PT .75SW.EASTERN AV	974 552	.75	H	0	16	00	3	5		.75	✓
78-114 4610	01	CARROLL ISLAND RD FROM PT .20SE.NOLLMYER RD TO PT .03SE.BAYVILLE RD	969 549	.21	I	I	20	36	3	3			✓
78-115 4615	01	BAYVILLE RD FROM RD 4639 NOLLMYER RD TO RD 4610 CARROLL ISLAND RD	974 546	.17	0	I	00	30	5	3	.17		✓
78-116 4639	01	NOLLMYER RD FROM RD 4615 BAYVILLE RD TO PT .03SE.BAYVILLE RD	972 547	.03	H	I	29	30	3	3			✓
78-116 4639	02	NOLLMYER RD FROM PT .03SE.BAYVILLE RD TO PT .03SE.CLOUDY COVE CT	972 547	.06	F	I	14	30	3	3			✓
78-117 4835	01	SOUTHEASTERN TR FROM PT .07SE.WILLIAMS AV TO PT C/D/S.10SE.WILLIAMS AV	957 537	.03	0	I	00	30	5	3	.03		✓
78-111 4844	01	FRENCHS AV FROM RD 4967 BACK RIVER NECK RD TO PT .30NE.BACK RIVER NECK RD	957 538	.30	I	I	28	30	3	3			✓
78-111 4844	02	FRENCHS AV FROM PT .30NE.BACK RIVER NECK RD TO PT .35NE.BACK RIVER NECK RD	957 538	.05	H	I	08	30	3	3			✓
78-123 4860	01	ANTIETAM RD FROM RD 4875 MIDDLEBOROUGH RD TO RD 4861 ST.MARYS RD	963 538	.15	H	H	16	25	3	3			✓
78-122 4875	01	MIDDLEBOROUGH RD FROM RD 4860 ANTIETAM RD TO PT .06SW.ANTIETAM RD	958 537	.06	I	I	24	32	3	3			✓
78-113 5515	01	EDGEWATER PL FROM RD 5820 COVE RD TO PT .05W.COVE RD	950 528	.05	I	I	25	30	3	3			✓
78117	01	HOLLY HUNT RD FROM RD 4615 BAYVILLE RD TO RD 4610 CARROLL ISLAND RD	974 546	.20	0	I	00	30	5	3	.20		✓
78118	01	MISTY VIEW RD FROM RD 78117 HOLLY HUNT RD TO RD 4610 CARROLL ISLAND RD	974 546	.09	0	I	00	24	5	3	.09		✓
78119	01	HAZY WAY CT FROM RD 4610 CARROLL ISLAND RD	974 546	.04	0	I	00	24	5	3	.04		✓

MOORE BUSINESS FORMS INC. PRINTED IN U.S.A. 111



TO RD 4610 CARROLL ISLAND RD


78120 ✓ 01 CLOUDY COVE CT 974 545 .02 0 I 00 24 5 3 .02
FROM RD 4639 NOLLMEYER RD
TO PT .02SW.NOLLMEYER RD

78121 ✓ 01 BAYVILLE ACCESS RD 974 546 .09 0 I 00 24 5 3 .09
FROM RD 4615 BAYVILLE RD
TO RD 4615 BAYVILLE RD

78124 ✓ 01 POLO CT 963 538 .03 0 I 00 30 5 3 .03
FROM RD 4860 ANTIETAM RD
TO PT .03SW.ANTIETAM RD


78125 ✓ 01 BIRCH RD 963 539 .06 0 I 00 30 5 3 .06
FROM RD 4860 ANTIETAM RD
TO PT .06SW.ANTIETAM RD

2.39 .73 .00 .75




DISTRICT #XX

ROAD#	SEC	ROAD	IDENTIFICATION	STATE COORD#	MILES	TYPE		WIDTH		SYSTEM		ADDITIONS		ABANDONED
						OLD	NEW	FROM	TO	OLD	NEW	BUILT	ADDED	
					25.62							15.25	3.68	3.20
					4							6	9	
					+ 1.62							1.20	0.26	
					<u>TOT = 27.26</u>							<u>16.46</u>	<u>3.95</u>	



EOJ CDTODK

13.44.34, DURATION 00.01.18



ROAD IMPROVEMENT REPORT

SHA 51.3-23
Rev. 9/74

HPS - 20

RETURNED TO PVT.

S.H.A. District No. 3
County BALTO

City or Town _____
For Calendar Year Ending 1978


D
1
S
T.

ROAD NUMBER	ROAD NAME	LOCATION		DESIGNATIONS ON MAP	MILES	CHANGES MADE IN				MILEAGE		REMARKS
		FROM	TO			TYPE	WIDTH	SYSTEM		ADDI-TIONS	ABAN-DONED	
(1)	(2)	(3)		(4)	(5)	(6)	(7)	(8)	(9)	(10)	(11)	(12)
178-91	11	3-4015	DAWN DRIVE	PINE HILL RD - 04 NE PINE HILL RD	948-573	0.04	3	5			0.04	ERROR IN 1970 INV. (PVT)
178-71	9	3-1139	BRIGHTSTONE CT	RIDER AVE - 05E RIDER HW	900-575	0.05			3	5	0.05	ERROR IN 1970 INV. (PVT)
178-108	16	3-4363	NO NAME	RODGER VENNARD - MADONNA RD	840-569	0.05			3	5	0.07	SCARIFIED (PVT PROP)
178-109	14	3-4543	FRANKLIN HOSPITAL RD	FRANKLIN SQUARE DR - FRANKLIN SQUARE DR	946-553	0.20			3	5	0.20	SCARIFIED (PVT PROP)
178-94	12	3-5621	MARKHALL RD	02 S.W. OF - 09 S.W. OF JASMINE RD - JASMINE RD	945-519	0.07			3	5	0.07	TAKEN OVER BY BALTO GO. REC & PARKS
178-2	1	3-2462	CALVERT RD	INGERSIDE AVE - 011 S.E. OF HAMILTON RD	980-535	0.19			3	5	0.19	SCARIFIED FOR NEW RD
178-1	1	3-2461	EBERHART AVE	0.06 SW. OF - 014 NE. OF CALVERT RD - CALVERT RD	880-536	0.10			3	5	0.10	SCARIFIED FOR NEW RD
178-110	15	3-4115	REID RD	MD 150 EASTERN AVE - 0.75 S.W.	974-552	0.75			3	5	0.75	APARTMENT ROAD NAME CHANGED ALSO
178-72	9	3-3578	DUNCAN LA	HARFORD RD - 015 N.W.	933-567	0.15			3	5	0.15	ERROR IN 1970 INV.
178-98	13	3-3311	BRIAN ST	02 N. LOUISIANA - 06 N.	902-510	0.04			3	5	0.04	ERROR IN 1970 INV.
178-66	10	3-256	VANCE RD	16 TROYER - 24 TROYER RD	921-642	0.05			3	5	0.05	END OF RD PVT
TOTALS						1.72						

It is hereby certified by the undersigned that the additions and revisions reported each year pertain to roads legally a part of the county and/or municipal road system and title to same is vested in the constituted authorities of the political subdivision for which the report is filed. It is further certified that all roads reported herein shall be at least 30 feet wide or as specified in Section 145 of Article 25 of the Annotated Code of Maryland (1973 Replacement Volume)

Prepared By: E. J. Staub
Official Title: Office Eng. Asst
Approved By: _____
Official Title: _____

Date: Dec 1st 1978
Date: _____



ROAD IMPROVEMENT REPORT

SHA 51.3-23
Rev. 9/74

HPS - 20

RD NAME CHANGES

S.H.A. District No. 3
County BALTO

City or Town _____
For Calendar Year Ending 1978

ROAD NUMBER	PRESENT ROAD NAME	LOCATION		DESIGNATIONS ON MAP	MILES	CHANGES MADE IN				MILEAGE		REMARKS (NAME CHANGED TO)
		FROM	TO			TYPE	WIDTH	SYSTEM		ADDITIONS	ABANDONED	
(1)	(2)	(3)		(4)	(5)	(6)	(7)	(8)	(9)	(10)	(11)	(12)
✓ 78-128	3-5314	CROSSOVER	WILLOW SPRING	ROADENING Hwy	934-517	0.03	-	-	-	-	-	DUNHILL RD-ADD TO 5312
✓ 78-129	3-3911	HILLSIDE RD	GEDAR LA	- 08 NW CEDAR	966-559	0.09	-	-	-	-	-	GROSS RD - 1970 ERROR
✓ 78-130	3-4902	HONEYMOON LA	TURKEY PT. RD	- TURKEY PT RD	966-535	0.15	-	-	-	-	-	OLD TURKEY PT. RD
✓ 78-131	3-5265	OAK AVE	Main Rd	- ASCUDALE RD	940-312	0.08	-	-	-	-	-	WILLIAM WADE AVE
✓ 78-132	3-3754	NORTHY BORN RD	ALEXANDER	- DEBACH RD	969-284	0.73	-	-	-	-	-	LORELEY BEACH (NEW RD)
✓ 78-133	3-449	FISKE AVE	BUTLER RD	- 0.30 SE. OF	853-599	0.30	-	-	-	-	-	BOWERS LANE 1970 ERROR
✓ 78-134	3-450	BOWERS LANE	FISKE AVE	- 0.10 SE. OF	853-598	0.10	-	-	-	-	-	FISKE AVE 1970 ERROR
✓ 78-135	3-4026	CONNIE AVE	NEW GERST RD	- 0.09 E. OF	955-572	0.09	-	-	-	-	-	GUNDAR AVE - 1970 ERROR
✓ 78-136	3-5162	LITTLE EASTERN FIVE	4 th ST	- EASTERN BLVD	932-530	0.19	-	-	-	-	-	EASTERN BLVD SERVICE RD - ERROR 1970 END
✓ 78-137	3-690	BOND AVE	Gwynnwest Rd	- 0.14 N. OF	852-594	0.14	-	-	-	-	-	Glyndor Drive ADD TO PRESENT 684
✓ 78-138	3-690	BOND AVE	0.14 N. OF	- TIMBERCREEK ROAD	853-594	1.34	-	-	-	-	-	BOND AVE - ASSIGN NEW RD NO.
✓ 78-139	3-2795	KENWOOD AVE	WILKINS AVE	- END	882-521	0.34	-	-	-	-	-	WEST KENWOOD AVE
✓ 78-140	3-5058	BAYSIDE	GUCKER PT RD	- 08 NW	470-512	0.08	-	-	-	-	-	DAY DR 1970 ERROR
✓ 78-141	3-6133	GEDAR AVE	DANLOS DRIVE	- 03 NE	379-554	0.05	-	-	-	-	-	JOYCE PLACE
✓ 78-142	3-125	MT. CARMEL	PRETTY BOY DAM	- TRACEYS RD	879-647	1.75	-	-	-	-	-	TRACEYS STORE RD ADD TO 124 AS 0476
		TOTALS										

It is hereby certified by the undersigned that the additions and revisions reported each year pertain to roads legally a part of the county and/or municipal road system and title to same is vested in the constituted authorities of the political subdivision for which the report is filed. It is further certified that all roads reported herein shall be at least 30 feet wide or as specified in Section 145 of Article 25 of the Annotated Code of Maryland (12-3 Replacement Volume).

Prepared By: P. Y. Staub
Official Title: Office Eng. Asst.
Approved By: _____
Official Title: _____

Date: DEC 1 1978
Date: _____

DEPT. OF THE INTERIOR, BUREAU OF LAND MANAGEMENT, DENVER, COLORADO

ROAD IMPROVEMENT REPORT

SHA 51.3-23
Rev. 9/74

HPS - 20

RD NAME CHANGES

S.H.A. District No. _____

City or Town _____

County BALTO

For Calendar Year Ending 1978

ROAD NUMBER	PRESENT ROAD NAME	LOCATION		DESIGNATIONS ON MAP	MILES	CHANGES MADE IN				MILEAGE		REMARKS <i>(NAME CHANGE) To</i>
		FROM	TO			TYPE	WIDTH	SYSTEM		ADDI-TIONS	ABAN-DONED	
(1)	(2)	(3)		(4)	(5)	(6)	(7)	(8)	(9)	(10)	(11)	(12)
<i>AS-143</i> 3-3684	<i>MORVEN RD</i>	<i>1924 PITNEY RD - HIGHPOINT</i>		<i>929-567</i>	<i>0.19</i>							<i>WESTMORELAND RD ADD TO 3-3685 - 1976 ERROR</i>
<i>AS-144</i> 3-6212	<i>NO NAME CT</i>	<i>WOODHAVEN RD - C/D/S</i>		<i>937-544</i>	<i>0.02</i>							<i>WOODHAVEN COURT</i>
TOTALS												

It is hereby certified by the undersigned that the additions and revisions reported each year pertain to roads legally a part of the county and/or municipal road system and title to same is vested in the constituted authorities of the political subdivision for which the report is filed. It is further certified that all roads reported herein shall be at least 30 feet wide or as specified in Section 145 of Article 25 of the Annotated Code of Maryland (1973 Replacement Volume).

Prepared By: *E. Y. Staub*


Date: *Dec 1st 1978*

Official Title: *Office Eng. Asst.*

Approved By: _____

Date: _____

Official Title: _____



ROAD IMPROVEMENT REPORT

SHA 51.3-23
Rev. 9/74

ADDITIONAL RDS TOO LATE FOR COMPUTER
HPS-20

S.H.A. District No. 3
County BALTO DIST 2

City or Town _____
For Calendar Year Ending DEC 31 1978

ROAD NUMBER	ROAD NAME	LOCATION		DESIGNATIONS ON MAP	MILES	CHANGES MADE IN				MILEAGE		REMARKS*		
		FROM	TO			TYPE	WIDTH	SYSTEM		ADDI-TIONS	ABAN-DONED			
(1)	(2)	(3)		(4)	(5)	(6)	(7)	FROM	TO	(8)	(9)	(10)	(11)	(12)
78-145 ✓	TULSEMER RD	02 N.E. OF	WINARDS ROAD	M16										REARREST BUT
78-147 ✓	2293 EDWAY CIRCLE	127 S.E. OF	TULSEMER RD	M16	0.26	I	40'	4	3			0.26		WIDENING
78-148 ✓	TOVILLE CT	TULSEMER RD	ROAD	M16	0.20	I	30'	5	3			0.20		Rd EXTENDED
78-149 ✓	LENGREST RD	TULSEMER RD	ROAD	M16	0.04	I	30'	5	3			0.04		NEW ROAD
78-146 ✓	2200 WINARDS RD	13 S.E. OF	03 N.W. OF	M16	0.11	I	30'	5	3			0.11		NEW ROAD
		TULSEMER RD	TULSEMER RD	M16	0.16	H-I	2-36'	3	3					WIDENED
TOTALS					0.77							0.61		

It is hereby certified by the undersigned that the additions and revisions reported each year pertain to roads legally a part of the county and/or municipal road system and title to same is vested in the constituted authorities of the political subdivision for which the report is filed. It is further certified that all roads reported herein shall be at least 30 feet wide or as specified in Section 145 of Article 25 of the Annotated Code of Maryland (1973 Replacement Volume).

Prepared By: J. J. Staub
Official Title: ICEA
Approved By: _____
Official Title: _____

Date: Dec. 12, 1978
Date: _____

Handwritten signature or initials in blue ink, possibly including the name "D. M. M." and a date "1910".

Faint handwritten text in blue ink, possibly a date or a short note.

Handwritten text at the bottom of the page, possibly a signature or a note.

Handwritten number "5" in blue ink at the bottom right corner.

ROAD IMPROVEMENT REPORT

SHA 51.3-23
Rev. 9/74

ADDITIONAL RDS TOO LATE FOR COMPUTER HPS-20

S.H.A. District No. 3
County BALTO. DIST. 5


City or Town _____
For Calendar Year Ending DEC 31 1975

ROAD NUMBER	ROAD NAME	LOCATION		DESIG-NATIONS ON MAP	MILES	CHANGES MADE IN				MILEAGE		REMARKS
		FROM	TO			TYPE	WIDTH	SYSTEM		ADDI-TIONS	ABAN-DONED	
(1)	(2)	(3)		(4)	(5)	(6)	(7)	(8)	(9)	(10)	(11)	(12)
78-150	6027 ✓	RIDGE VALLEY DR	.15 SE OF - .04 SE OF	16								
		FALLING LEAF SHADON CT		877-292	0.48	I	24'	5	3	0.48		ST. EXTENDED
78-151	6060 ✓	HIDDEN GLEN DR	.17 E. OF - RIDGE VALLEY	16								
		GREENSPRING AVE DRIVE		877-296	0.15	I	24'	5	3	0.15		ST. EXTENDED
78-152	✓	FALLING BROOK CT	RIDGE VALLEY - .05 NE OF	16								
		BLISS RIDGE VALLEY DR		879-590	0.08	I	24'	5	3	0.08		NEW RD
78-153	✓	SHADON COURT	RIDGE VALLEY - .14 NE OF	16								
		DRIVE	RIDGE VALLEY	877-589	0.14	I	24'	5	3	0.14		NEW RD
TOTALS						0.85				0.85		

It is hereby certified by the undersigned that the additions and revisions reported each year pertain to roads legally a part of the county and/or municipal road system and title to same is vested in the constituted authorities of the political subdivision for which the report is filed. It is further certified that all roads reported herein shall be at least 30 feet wide or as specified in Section 145 of Article 25 of the Annotated Code of Maryland (1973 Replacement Volume)

Prepared By: E. J. Saul
Official Title: V.O.E.A.
Approved By: _____
Official Title: _____

Date: DEC 12 - 1975
Date: _____



ROAD IMPROVEMENT REPORT

SHA 51.3-23

Rev. 9/74

HPS - 20

RD SURFACE CHANGE

S.H.A. District No. _____

City or Town _____

County _____

For Calendar Year Ending 1978

ROAD NUMBER	ROAD NAME	LOCATION		DESIGNATIONS ON MAP	MILES	CHANGES MADE IN				MILEAGE		REMARKS	
		FROM	TO			TYPE	WIDTH	SYSTEM		ADDITIONS	ABANDONED		
								FROM	TO				
(1)	(2)	(3)		(4)	(5)	(6)	(7)	(8)	(9)	(10)	(11)	(12)	
3-379	GLENMOORE AV	MOOREPARK CT	WIL-MAR PL	902-598	0.10	G-I	/	/	/	/	/	78-154	✓
3-380	MOOREPARK CT	GLENMOORE AV	.07N GLENMOORE AV	903-598	0.07	H-I	/	/	/	/	/	78-155	✓
3-377	YORK AV	WARREN RD	.09N BOSLEY AV	902-600	0.28	H-I	/	/	/	/	/	78-156	✓
3-376	BOSLEY AV	YORK RD	.14 YORK AV	901-599	0.36	H-I	/	/	/	/	/	78-157	✓
3-374	VIRGINIA AV	BOSLEY AV	.03NW MATTHEWS AV	901-599	0.15	E-I	/	/	/	/	/	78-158	✓
3-375	ENSOR AV	VIRGINIA AV	.07NE VIRGINIA AV	902-599	0.07	F-I	/	/	/	/	/	78-159	✓
3-373	MATTHEWS AV	YORK RD	VIRGINIA AV	901-599	0.14	F-I	/	/	/	/	/	78-160	✓
3-372	HILLSIDE AV	YORK RD	.21NE YORK RD	901-600	0.21	F-I	/	/	/	/	/	78-161	✓
3-424	RAILROAD AV	COCKEYSVILLE RD	.17N COCKEYSVILLE RD	900-601	0.17	F-I	/	/	/	/	/	78-162	✓
3-1056	FRANCKE AV	RIDGELEY RD	NORTH AV	905-578	0.19	H-I	/	/	/	/	/	78-163	✓
3-378	BARCON PLACE	YORK AVE	END	902-598	0.10	F-I	/	/	/	/	/	78-164	✓
3-640	VIRGINIA AVE	REISTERSTOWN	END	853-589	0.09	H-I	/	/	/	/	/	78-165	✓
3-3880	HILL RISE AVE	HARTLEY MILL RD	.34SE HARTLEY MILL	447-590	0.34	G-I	/	/	/	/	/	78-166	✓
3-4089	GERST AVE	SILVER SPRING RD	.41NW SILVER SPRING RD	952-566	0.41	G-I	/	/	/	/	/	78-167	✓
3-4092	SILVER LAKE DR.	SILVER SPRING RD	.38NE SILVER SPRING RD	956-565	0.38	H-I	/	/	/	/	/	78-168	✓
3-4091	WINDING WAY	SILVER SPRING RD	.17NW SILVER SPRING RD	956-565	0.17	H-I	/	/	/	/	/	78-169	✓
3-4020	BRIDGEFIELD RD.	BELAIR RD	.10W BELAIR RD	747-571	0.10	F-I	/	/	/	/	/	78-170	✓
3-3753	FULLER AV	SCPPA RD	.23S SCPPA RD	936-569	0.23	F-I	/	/	/	/	/	78-171	✓
3-4215	PINE HILL RD	BELAIR RD	DAWN DR.	449-573	0.19	H-I	/	/	/	/	/	78-172	✓
3-4254	ALBERTA AVE	KENLEA AVE.	.03SE KENLEA AVE	937-536	0.03	G-I	/	/	/	/	/	78-173	✓
		TOTALS											

It is hereby certified by the undersigned that the additions and revisions reported each year pertain to roads legally a part of the county and/or municipal road system and title to same is vested in the constituted authorities of the political subdivision for which the report is filed. It is further certified that all roads reported herein shall be at least 30 feet wide or as specified in Section 145 of Article 25 of the Annotated Code of Maryland (1973 Replacement Volume)

Prepared By: E. V. StaubDate: Dec 1 - 1978Official Title: Office Eng Asst.

Approved By: _____

Date: _____

Official Title: _____



ROAD IMPROVEMENT REPORT

Page _____ of _____

SHA 51.3-23
Rev. 9/74

HPS - 20

RD SURFACE CHANGE

S.H.A. District No. _____

City or Town _____

County _____

For Calendar Year Ending 1978

ROAD NUMBER	ROAD NAME	LOCATION		DESIGNATIONS ON MAP	MILES	CHANGES MADE IN				MILEAGE		REMARKS
		FROM	TO			TYPE	WIDTH	SYSTEM		ADDITIONS	ABANDONED	
(1)	(2)	(3)		(4)	(5)	(6)	(7)	(8)	(9)	(10)	(11)	(12)
3-4092	SILVER LAKE DR	SILVER SPRING RD - RD END		936-565	0.39	H-I	/	/	/	/	/	See 78-168
3-4091	WINDING WAY	" " " "		936-565	0.17	H-I	/	/	/	/	/	See 78-169
3-4089	GERST AVE	" " " "		952-566	0.41	G-I	/	/	/	/	/	See 78-167
3-1464	WILTWYCK RD	PLEASANT VIEW HW - END		978-563	0.03	F-I	/	/	/	/	/	78-174 ✓
3-1465	VALLEY CROSSL RD	" " " "		900-564	0.04	G-I	/	/	/	/	/	78-175 ✓
3-1466	PLEASANT VIEW HW	GAEDMAN AV - END		" "	0.11	G-I	/	/	/	/	/	78-176 ✓
3-1467	GARDMAN AVE	FALLS RD - END		" "	0.12	G-I	/	/	/	/	/	78-177 ✓
3-1193	LENNOX AVE	JEFFERSON - FAIRMOUNT		413-570	0.11	H-I	/	/	/	78-178	/	Also CURB - CUTTER ✓
3-169	ARCADIA AVE	HANOVER PL - TRENTON RD		845-630	0.28	H-I	/	/	/	/	/	78-179 ✓
3-174	DOVER RD	" " - R.R. BRIDGE		960-615	0.10	G-I	/	/	/	/	/	78-180 ✓
3-312	MARMADUKE CT	KINCAID RD - GULF - SAC		932-610	0.12	H-I	/	/	/	/	/	78-181 ✓
3-311	KINCAID RD	MANCE RD - NW MARMADUKE CT		931-609	0.18	G-I	/	/	/	/	/	78-182 ✓
3-3441	MCNAIR RD	CLEARWOOD RD - GOODVIEW RD		924-567	0.43	G-I	/	/	/	/	/	78-183 ✓
3-3444	RIDGELY OAK RD	CLEARWOOD RD - TAYLOR AVE		923-567	0.45	G-I	/	/	/	/	/	78-184 ✓
3-3448	DALESFORD RD	CLEARWOOD RD - TAYLOR AVE		924-564	0.48	G-I	/	/	/	/	/	78-185 ✓
3-149	SINGLE TREE LA	MT. CARMEL RD - OAS SINGLE TREE CT		879-638	0.24	H-I	/	/	/	/	/	78-186 ✓
3-150	SINGLE TREE CT	SINGLE TREE LA - OAS SINGLE TREE LA		978-637	0.08	H-I	/	/	/	/	/	78-187 ✓
3-3655	WINTER HARBOR CT	WINTER HARBOR RD - WINTER HARBOR RD		467-642	0.13	F-I	/	/	/	/	/	
3-469	ARADIA RD	HANOVER RD - TRENTON RD		645-630	1.29	H-I	/	/	/	/	/	
3-385	GLENDORIAN CT	DAWSON DR - OTN DAWSON DR		903-599	0.07	H-I	/	/	/	/	/	78-188 ✓
		TOTALS										


It is hereby certified by the undersigned that the additions and revisions reported each year pertain to roads legally a part of the county and/or municipal road system and title to same is vested in the constituted authorities of the political subdivision for which the report is filed. It is further certified that all roads reported herein shall be at least 30 feet wide or as specified in Section 145 of Article 25 of the Annotated Code of Maryland (1973 Replacement Volume).

Prepared By: E. J. StaubDate: Dec. 1st 1978Official Title: Office Eng. Asst.

Approved By: _____

Date: _____

Official Title: _____



RD SURFACE CHANGED FROM H - I

BLACKTOP RESURFACING
1978-1979 FISCAL YEAR

	<u>District</u>	<u>Road Name</u>	<u>From</u>	<u>To</u>	<u>Length</u>	<u>Width</u>	
3-403	7th	Monkton Rd.	200' E. Piney Hill Rd.	Westerly 2800 L.F.	2800	24	
	<u>8th</u>						
3-403	* (s)	Lakespring Way	Bosley Rd. (78-189)	Sandringham Rd.	4300 (.81)	48	✓
3-396	* (s)	Gateridge Rd.	Bosley Rd. (78-190)	Lakespring Way	3500 (.66)	30	✓
3-405	* (s)	Longbranch Rd.	Bosley Rd. (78-191)	Saxonhill Drive	1200 (.25)	30	✓
3-404	* (s)	Saxonhill Drive	Lakespring Way (78-192)	Pot Spring Rd.	2900 (.99)	30	✓
	<u>9th</u>						
3-3600		Old Harford Rd.	Cub Hill Rd. (78-193)	(As tabbed) 4200'S. of Cub Hill Rd.	4200 (.80)	20	
3-394	8	Bosley Rd	Gateridge (78-194)	E. - WARREN RD			✓

Note: Gateridge was done as part of this contract.

3-4160	<u>15th.</u>	Bird River Grove Rd.	Ebenezer Rd. (78-195)	1.09 Northerly H-I	5800 (.09)	18	✓
--------	--------------	----------------------	-----------------------	--------------------	------------	----	---

PROPOSED 1978-79 SMOOTH SEAL PROGRAM

CONTRACT NO. 78064 RXO
WESTERN AREA

	<u>13th. Election District</u>	<u>From</u>	<u>To</u>	<u>Length</u>	<u>Width</u>
3-3099	Linden Lane H-I	Rolling Road (78-196)	Rolling Road	700 (.13)	19 ✓

(a) 2000

2000

2000

2000

2000

Rd SURFACE CHANGED FROM "H"

CONTRACT NO. 78064 RXO
WESTERN AREA

PROPOSED 1978-79 SMOOTH SEAL PROGRAM

<u>1st. Election District</u>	<u>From</u>	<u>To</u>	<u>Length</u>	<u>Width</u>
3-2368	Elsley Circle	Fairbrook Rd. (78-191) .03 SE Fairbrook Rd.	200 (.03)	33 ✓
3-2369	Fairbrook Ct.	Fairbrook Rd. (78-198) .03 NW Fairbrook Rd.	200 (.03)	33 ✓
3-2370	Rolling Bend Rd.	Fairbrook Rd. (78-199) .02 SE Fairbrook Rd.	100 (.02)	33 ✓
3-2372	Chesterton Rd.	Fairbrook Rd. (78-200) Newcastle Rd.	700 (.13)	33 ✓
3-2373	Lomax Rd.	Newcastle Rd. (78-201) .02 SW Newcastle Rd.	100 (.02)	33 ✓
3-2374	Newcastle Rd.	Brookdale Rd. (78-202) Fairbrook Rd.	1500 (.28)	33 ✓
3-2375	Brookdale Rd.	Greengage Rd. (78-203) Security Blvd.	1400 (.27)	33 ✓
3-2376	Winder Rd.	Fairbrook Rd. (78-204) Greengage Rd.	1700 (.32)	33 ✓
3-2377	Calais Ct.	Winder Rd. (78-205) .11 SW Winder Rd.	600 (.11)	33 ✓
3-2378	Kennebunk Rd.	Winder Rd. (78-206) .07 SE Greengage Rd.	1100 (.21)	33 ✓
3-2388	Glen Spring Rd.	Rolling Rd. (78-207) .02 NE Kalb Manor Rd.	1000 (.19)	36 ✓
3-2389	Gaybrook Rd.	Rolling Rd. (78-208) Glen Spring Rd.	1000 (.19)	30 ✓
3-2390	Kalb Manor Rd.	Glen Spring Rd. (78-209) Gaymount Rd.	600 (.12)	30 ✓
3-2391	Crest Ridge Rd.	Gaymount Rd. (78-210) .02 E Gaymount Rd.	100 (.02)	30 ✓
3-2392	Gaymount Rd.	Gaybrook Rd. (78-211) Dogwood Rd.	900 (.17)	30 ✓
2668	Cedar Circle Dr.	Rolling Rd.	2100	24
2669	Colebrook Rd.	Cedar Circle Dr.	200	24
2670	Cedar Circle St.	Cedar Circle Dr.	200	24

177
178
179
180
181
182
183
184
185
186
187
188
189
190
191
192
193
194
195
196
197
198
199
200

Rd SURFACE CHANGED FROM H-I

CONTRACT NO. 78064 RXO
WESTERN AREA

PROPOSED 1978-79 SMOOTH SEAL PROGRAM

<u>2nd. Election District</u>	<u>From</u>	<u>To</u>	<u>Length</u>	<u>Width</u>
3-2134	Hendon Rd.	Allenswood Rd. (78-212)	.02 SW Stephanie Rd.	1400 (.26) 27 ✓
3-2135	Woodspring Rd.	Hendon Rd. (78-213)	Church Lane	1000 (.19) 27 ✓
3-2136	Woodspring Ct.	Woodspring Rd. (78-214)	Cul De Sac	200 (.03) 27 ✓
3-2245	No Name Ct.	Allenswood Rd. (78-215)	Cul De Sac Allenswood Rd	200 (.04) 27 ✓
3-2246	Julian Ct.	Allenswood Rd. (78-216)	Cul De Sac	300 (.06) 27 ✓
3-2131	Springdell Ave.	Allenswood Rd. (78-217)	Church Lane	700 (.27) 27 ✓
3-2132	Banner Rd.	Springdell Rd. (78-218)	.02 NW Springdell Rd.	100 (.02) 27 ✓
3-2133	Stephanie Rd.	Hendon Rd. (78-219)	Brenbrook Dr.	1400 (.26) 27 ✓
3-2247	Shellbrook Ct.	Allenswood Rd. (78-220)	Cul De Sac	300 (.05) 27 ✓
2128	Brownbrook Ct.	Church Lane	Cul De Sac	400 27
3-2230 2137	Brenbrook Dr.	.04 SE Stephanie Rd. (78-221)	.01 NW Maplebrook Rd.	800 (.16) 40 ✓
3-2240	Maplebrook Rd.	Brenbrook Dr. (78-222)	.08 W Springbrook Rd.	800 (.16) 27 ✓
3-2241	Springbrook Rd.	Maplebrook Rd. (78-223)	.02 N Maplebrook Rd.	100 (.02) 27 ✓
3-2243	Cherrybrook Rd.	Maplebrook Rd. (78-224)	Allenswood Rd.	1300 (.25) 27 ✓
3-2123	Stoneybrook Rd.	Allenswood Rd. (78-225)	Liberty Rd.	1600 (.34) 30 ✓
3-2124	Fieldstone Rd.	Allenswood Rd. (78-226)	Church Lane	1100 (.79) 27 ✓
3-2248	No Name Ct.	Allenswood Ct. (78-227)	Cul De Sac	200 (.03) 27 ✓
3-2242	Cherrybrook Ct.	Cherrybrook Rd. (78-228)	Cul De Sac	100 (.02) 27 ✓

5425
8455
5114
2112
3742
1425
3740
1211
8112
1412
2112
2112
1211
9112
2112
2112
2112
2112
2112
2112

Rd SURFACE CHANGED FROM I

CONTRACT NO. 78064 RXO
WESTERN AREA

PROPOSED 1978-79 SMOOTH SEAL PROGRAM

<u>2nd. Election District</u>	<u>From</u>	<u>To</u>	<u>Length</u>	<u>Width</u>
3-2263	Allenswood Ct.	Allenswood Rd. (78-229)	Cul De Sac	200 (.04) 27 ✓
3-2259	Samoset Rd.	Allenswood Rd. (78-230)	.04 NW Trent Rd.	3800 (.72) 27 ✓
3-2287	Collier Rd.	Samoset Rd. (78-231)	Casandra Rd.	2200 (.41) 27 ✓
3-2280	Eastman Rd.	Allenswood Rd. (78-232)	Bengal Rd.	1400 (.27) 27 ✓
3-2279	Eastman Ct.	Eastman Rd. (78-233)	Cul De Sac	100 (.02) 27 ✓
3-2278	Bengal Rd.	Collier Rd. (78-234)	Offutt Rd.	300 (.35) 27 ✓
3-2288	Trent Rd.	Samoset Rd. (78-235)	Burmout Ave.	600 (.23) 27 ✓
3-2277	Elkanah Place	Samoset Rd. (78-236)	Bengal Rd.	700 (.14) 27 ✓
3-2276	Senara Rd.	Samoset Rd. (78-237)	Bengal Rd.	1000 (.19) 27 ✓
3-2275	Nauset Place	Samoset Rd. (78-238)	Sonara Rd.	600 (.11) 27 ✓
3-2273	Vega Rd.	Samoset Rd. (78-239)	Bengal Rd.	700 (.14) 27 ✓
3-2272	Vega Ct.	Vega Rd. (78-240)	Cul De Sac	200 (.04) 27 ✓
3-2271	Cassen Rd.	Samoset Rd. (78-241)	Offutt Rd.	800 (.15) 27 ✓
3-2282	Byxbee Rd.	Casandra Rd. (78-242)	Turnbull Rd.	700 (.14) 30 ✓
3-2283	Sandra Ct.	Casandra Rd. (78-243)	.05 NE Casandra Rd.	300 (.05) 30 ✓
3-2284	Zeta Way	Offutt Rd. (78-244)	Casandra Rd.	300 (.05) 30 ✓
3-2285	Turnbull Rd.	Casandra Rd. (78-245)	Collier Rd.	900 (.17) 30 ✓

3784
3784
3783
3787
3731
3737
3732
3739
3730
3731
3730
3738
3736
3730
3731
3734
3732

RJ SURFACE CHANGED FROM - I

CONTRACT NO. 78064 RXO
WESTERN AREA

PROPOSED 1978-79 SMOOTH SEAL PROGRAM

	<u>2nd. Election District</u>	<u>From</u>	<u>To</u>	<u>Length</u>	<u>Width</u>
3 -	2286 Casandra Rd.	Collier Rd. (78-246)	Allenswood Rd.	1600 (.30)	30 ✓
3 -	2266 Lamoine Rd.	Hamor Rd. (78-247)	Allenswood Rd.	1000 (.19)	30 ✓
3 -	2267 Tokay Ct.	Terka Circle (78-248)	.03 SW Terka Circle	200 (.03)	30 ✓
3 -	2268 Terka Ct.	Terka Circle (78-249)	.02 E Terka Circle	100 (.02)	30 ✓
3 -	2269 Terka Circle	Allenswood Rd. (78-250)	Allenswood Rd.	1800 (.34)	30 ✓
3 -	2270 Norburn Rd.	Samoset Rd. (78-251)	.04 S Samoset Rd.	200 (.04)	30 ✓
3 -	2281 Casandra Ct.	Casandra RD. (78-252)	.07 S Casandra Rd.	400 (.07)	30 ✓
3 -	2262 Brentford Rd.	Samoset Rd. (78-253)	McDonogh Rd.	1800 (.34)	30 ✓
3 -	2261 Aldersgate Ct.	Brentford Rd. (78-254)	.07 S Brentford Rd.	400 (.07)	30 ✓
3 -	2260 Brentgate Ct.	Brentford Rd. (78-255)	.03 N Brentford Rd.	200 (.04)	30 ✓
3 -	2233 Bruno Ct.	Bruno Rd. (78-256)	.03 SE Bruno Rd.	200 (.03)	30 ✓
3 -	2234 Bruno Rd.	Meadow Heights Rd. (78-257)	McDonogh Rd.	1000 (.18)	30 ✓
3 -	2235 Francine Ct.	Bryony Rd. (78-258)	.05 SE Bryony Rd.	300 (.05)	30 ✓
3 -	2236 Bryony Rd.	Bruno Rd. (78-259)	Lesan Rd.	1300 (.24)	36 ✓
3 -	2239 Calgary Ct.	Meadow Heights Rd. (78-260)	.05 NE Meadow Heights Rd.	300 (.05)	30 ✓
3 -	2238 Lesan Rd.	McDonogh Rd. (78-261)	.02 NW Amy Lane	700 (.13)	40 ✓
3 -	2237 Amy Lane	.09 SW Lesan (78-262)	Winands Rd.	700 (.27)	30 ✓

1877
 1878
 1879
 1880
 1881
 1882
 1883
 1884
 1885
 1886
 1887
 1888
 1889
 1890
 1891
 1892
 1893
 1894
 1895
 1896
 1897
 1898
 1899
 1900

R_D SURFACE CHANGED FROM H - I

CONTRACT NO. 78064 RXO
WESTERN AREA

PROPOSED 1978-79 SMOOTH SEAL PROGRAM

<u>2nd. Election District</u>	<u>From</u>	<u>To</u>	<u>Length</u>	<u>Width</u>
3-5827	Newbridge Ct.	Amy Lane (78-263) .04 E. Amy Lane	200 (.04)	30 ✓
3-5828	Nairan Ct.	Amy Lane (78-264) .05 E Amy Lane	300 (.05)	30 ✓
3-2264	Hamor Rd.	Offutt Rd. (78-265) .05 E Allenswood	1200 (.23)	27 ✓
3-2265	Hamor Ct.	Hamor Rd. (78-266) Cul De Sac	200 (.04)	27 ✓
3-2226	Meadow Heights Rd.	Lucerne Rd. (78-267) .02 SW Nemo Rd.	2600 (.49)	36 ✓
3-2226	Meadow Heights Rd.	.02 SW Nemo Rd. " 200'E of Brenbrook Rd.	100 (.02)	20 ✓
3-2226	Meadow Heights Rd.	Brenbrook Rd. " .09 SW Offutt Rd.	3100 (.59)	36 ✓
3-2226	Meadow Heights Rd.	.09 SW Offutt Rd. " Offutt Rd.	500 (.09)	30 ✓

1950
1951
1952
1953
1954
1955
1956
1957

RD SURFACE CHANGED
FROM H-I

PROPOSED 1978-79 SMOOTH SEAL PROGRAM

CONTRACT NO. 78065 RXO
WESTERN, NORTHERN AND EASTERN AREAS

<u>8th Election District</u>	<u>From</u>	<u>To</u>	<u>LENGTH IN FT.</u>	<u>WIDTH IN FT.</u>
3-815	Hartfell Road	Eastridge Road (78-268)	Padonia Road	1500 (.29) 36 ✓
3-816	Galewood Road	Tregarone Road (78-269)	Burlwood Road	1100 (.21) 30 ✓
3-817	Tregarone Road	Eastridge Road (78-270)	Hartfell Road	1600 (.30) 30 ✓
3-5853	Medlow Court	Burlwood Road (78-271)	.10 NE Burlwood Road	500 (.10) 30 ✓
3-876	Burlwood Road	Eastridge Road (78-272)	Tregarone Road	1200 (.22) 30 ✓
3-877	Killoran Road	Eastridge Road (78-273)	Nerwick Circle	800 (.26) 30 ✓
3-833	Brackenwood Court	Brackenwood Court (78-274)	.02 W Brackenwood Ct.	100 (.02) 82 ✓
3-875	Nerwick Circle	Eastridge Road (78-275)	.06 SW Killoran Rd.	600 (.12) 30 ✓
3-5775	Chetwood Circle	Padonia Road (78-276)	Padonia Road	1300 (.45) 36 ✓
3-5776	Bertwell Court	Chetwood Circle (78-277)	.06 S. Chetwood Circle	300 (.06) 30 ✓
3-398	Stillway Court	Gateridge Rd. (78-278)	.22 SW Gateridge Road	1200 (.22) 30 ✓
3-399	Ramshead Circle	Gateridge Road (78-279)	Gateridge Road	900 (.17) 30 ✓
3-400	Bromwell Court	Gateridge Road (78-280)	.04 NE Gateridge Rd.	200 (.04) 30 ✓
3-401	Gatespring Road	Gateridge Road (78-281)	.09 SW Gateridge Rd.	500 (.09) 30 ✓
3-402	Harlow Court	Gateridge Road (78-282)	.04 SW Gateridge Road	200 (.04) 30 ✓
3-406	Trickling Brook Road	Long Branch Road (78-283)	Saxonhill Drive	1200 (.22) 30 ✓
3-407	Sandspring Court	Trickling Brook Road (78-284)	.05 SE Overgate Court	500 (.09) 30 ✓
3-408	Overgate Court	Sandspring Court (78-285)	.06 N Sandspring Court	300 (.06) 30 ✓
3-409	Flanders Ridge Court	Trickling Brook Road (78-286)	.13 NE Trickling Brook Rd.	700 (.13) 30 ✓

101
102
103
104
105
106
107
108
109
110
111
112
113
114
115
116
117
118
119
120

SURFACE CHANGED FROM H-I

PROPOSED 1978-79 SMOOTH SEAL PROGRAM

CONTRACT NO. 78065 RXO
WESTERN, NORTHERN AND EASTERN AREAS

<u>8th Election District Cont'd.</u>		<u>From</u>	<u>To</u>	<u>LENGTH IN FT.</u>	<u>WIDTH IN FT.</u>
3-410	Silent Meadow Road	Bosley Road	(78-287) .07 N. Bosley Road	400 (.09)	30 ✓
3-411	Anglohill Road	Saxonhill Drive	(78-286) .03 N. Saxonhill Drive	200 (.03)	30 ✓
3-412	Old Spring Court	Saxonhill Drive	(78-289) .06 NE Galetree Court	600 (.12)	30 ✓
3-5843	Lancewood Road	Lake Spring Way	(78-290) .12 S. Farmstead Road	2100 (.39)	30 ✓
3-5844	Coteswood Circle	Lancewood Road	(78-291) Lancewood Road	1200 (.22)	30 ✓
3-5845	Sandringhan Road	Lake Spring Way	(78-292) .12 N. Royal Mews Rd.	3200 (.60)	30 ✓
3-5846	Staffordshire Road	Sandringhan Road	(78-293) Lake Spring Way	1900 (.36)	30 ✓
3-5847	Royal Mews Road	Sandringhan Road	(78-294) Staffordshire Road	900 (.17)	30 ✓
3-5848	Lord Mayors Court	Staffordshire Road	(78-295) .11 W Staffordshire Rd.	600 (.11)	30 ✓
3-5849	Shaston Court	Lancewood Road	(78-296) .04 W Lancewood Road	200 (.04)	30 ✓
3-5850	Thurkhill Court	Farmstead Road	(78-297) .08 N Farmstead Road	400 (.08)	30 ✓
3-5852	Fox Knoll Court	.05 S Coldbrook Road	(78-298) .10 N Coldbrook Road	800 (.15)	24 ✓
3-413	Galetree Court	Old Spring Court	(78-299) .10 N Old Spring Court	500 (.10)	30 ✓
3-5842	Farmstead Road	Lake Spring Way	(78-300) .02 NE Lancewood Road	1000 (.19)	30 ✓
3-397	Fire Oak Court	Gateridge Road	(78-301) .06 NE Gateridge Road	300 (.06)	30 ✓

211
209
207
205
203
201
199
197
195
193
191
189
187
185
183
181
179
177
175
173
171
169
167
165
163
161
159
157
155
153
151
149
147
145
143
141
139
137
135
133
131
129
127
125
123
121
119
117
115
113
111
109
107
105
103
101
99
97
95
93
91
89
87
85
83
81
79
77
75
73
71
69
67
65
63
61
59
57
55
53
51
49
47
45
43
41
39
37
35
33
31
29
27
25
23
21
19
17
15
13
11
9
7
5
3
1

RDS CHANGED FROM H - I

PROPOSED 1978-79 SMOOTH SEAL PROGRAM

78065

CONTRACT NO. 78065 RXO
WESTERN, NORTHERN AND EASTERN AREAS

<u>9th Election District</u>			<u>LENGTH</u>	<u>WIDTH</u>
	<u>From</u>	<u>To</u>	<u>IN FT.</u>	<u>IN FT.</u>
3-1422	Malvern Court	Malvern Avenue (78-302)	Malvern Avenue	700 (.14) 18 ✓
3-1423	West Wind Court	West Wind Road (78-303)	West Wind Rd.	500 (.10) 24 ✓
3-1424	West Wind Road	North Wind Road (78-304)	Malvern Avenue	1500 (.29) 24 ✓
3-1425	East Wind Road	North Wind Road (78-305)	.10 E North Wind Road	500 (.10) 24 ✓
3-1426	North Wind Road	Malvern Avenue (78-306)	Charles Street	1900 (.36) 24 ✓
3-1428	South Wind Road	Malvern Avenue (78-307)	North Wind Road	1700 (.33) 24 ✓
3-1429	South Wind Court	South Wind Road (78-308)	South Wind Road	300 (.05) 24 ✓
 <u>11th Election District</u>				
3-3922	Redstone Road	Chapman Road (78-309)	.04 E. Yellowstone Rd.	3000 (.57) 24 ✓
3-3921	Caspian Road	Redstone Road (78-310)	.20 N. Omega Road	1700 (.33) 24 ✓
3-3920	Omega Road	Caspian Road (78-311)	.15 SE Caspian Road	800 (.15) 24 ✓
3-5898	Bluestone Road	Redstone Road (78-312)	.04 N. Bluestone Court	800 (.16) 24 ✓
3-5900	Bluestone Court	Bluestone Road (78-313)	.08 E. Bluestone Road	400 (.08) 24 ✓
3-5899	Yellowstone Road	Redstone Road (78-314)	.25 S. Redstone Road	1300 (.25) 24 ✓

1852

1853

1854

1855

1856

1857

1858

1859

1860

1861

1862

1863

1864

RDS SURFACE CHANGED
FROM H-I

PROPOS 1978-79 SMOOTH SEAL PROGRAM

7806

CONTRACT NO. 78065 RXO
WESTERN, NORTHERN AND EASTERN AREAS

3rd Election District

	<u>From</u>	<u>To</u>	<u>LENGTH IN FT.</u>	<u>WIDTH IN. FT.</u>
1642	Janellen Drive	Keyser Road		
		Dorian Road	2200	24
1646	Birch Hollow Road	.03 E. Elm Hollow Ct.		
		Woodvalley Dr.	2000	30
1648	Picasso Court	Birch Hollow Rd.		
		.06 N.E. Birch Hollow Rd.	300	24
5837	Windsong Court	Keyser Rd.		
		.12 S. Keyser Road	600	25
1628	Marcie Drive	Keyser Road		
		Tama Court	2700	24
1635	Tama Court	Marcie Drive		
		.09 S. Marcie Dr.	500	24

4th Election District

3-599	Fairbridge Court	Embleton Rd. (78-315)	.03 SW Embleton Rd.	200 (.03)	30 ✓
3-598	Embleton Road	Academy Road (78-316)	Hammershire Road	3100 (.59)	30 ✓
3-600	Granleigh Road	Stanlake Road (78-317)	.02 NW Embleton Road	700 (.14)	30 ✓
3-601	Stanlake Road	Hammershire Road (78-318)	.02 NE Granleigh Road	600 (.12)	30 ✓
3-603	Embleton Court	Embleton Road (78-319)	.01 S. Embleton Road	100 (.01)	30 ✓
3-605	Timber Grove Road	High Falcon Road (78-320)	.09 W. High Falcon Rd.	500 (.09)	36 ✓
3-605	Timber Grove Road	.09 W. High Falcon Rd. (78-321)	Reisterstown Road	800 (.16)	16 ✓
3-606	Bryanstone Road	.04 W. Timber Grove Rd. (78-322)	High Falcon Road	1700 (.32)	30 ✓
3-607	Bryanstone Court	Bryanstone Road (78-323)	.02 SE Bryanstone Rd.	100 (.02)	30 ✓
3-608	Staley Court	Bryanstone Road (78-324)	.04 NW Bryanstone Rd.	200 (.04)	30 ✓

809
103
909
907
907
909
107
007
842
842

907
809
103
909
907
909

SURFACE CHANGED FROM H-I

PROPOSED 1978-79 SMOOTH SEAL PROGRAM

780

CONTRACT NO. 78065 RXO
WESTERN, NORTHERN AND EASTERN AREAS

4th Election District Cont'd.			From	To	LENGTH IN FT.	WIDTH IN FT.
3-609	Talfourd Court	Timber Grove Road (78-325)	.02 E. Timber Grove Rd.	100 (.02)	30 ✓	
3-610	Flemingham Court	Timber Grove Road (78-326)	.02 E. Timber Grove Rd.	100 (.02)	30 ✓	
3-642	Chestnut Hill La. W.	Reisterstown Road (78-327)	Cherry Valley Road	3200 (.60)	30 ✓	
3-643	Roschen Road	Chestnut Hill La. W. (78-328)	.02 W Chestnut Hill La.W.	100 (.02)	30 ✓	
3-644	Terrytown Drive	.06 S.E. Cherry Hill Rd. (78-329)	Chestnut Hill La.W.	2000 (.39)	30 ✓	
	Cherry Valley Rd.	Nicodemus Rd.	Reisterstown Road	1800	40	
3-646	Park Mills Court	Cherry Valley Road (78-330)	.03 SE Cherry Valley Rd.	200 (.03)	30 ✓	
3-647	Rockrimmen Road	Danbury Road (78-331)	Terrytown Drive	900 (.17)	30 ✓	
3-648	Plumbrook Court	Terrytown Drive (78-332)	.03 S. Terrytown Dr.	200 (.04)	30 ✓	
3-649	Stitchberry Court	Terrytown Drive (78-333)	.05 S. Terrytown Dr.	300 (.05)	30 ✓	
3-650	Danbury Road	Terrytown Drive (78-334)	Chestnut Hill La. W	1100 (.20)	30 ✓	
3-651	Pleasantbrook Court	Danbury Road (78-335)	.04 W. Danbury Road	200 (.04)	30 ✓	
3-652	Presgraves Road	Chestnut Hill Lane W. (78-336)	.03 W Chestnut Hill La.W	200 (.03)	30 ✓	
3-653	Marbledale Court	Chestnut Hill Lane W. (78-337)	.03 S.W. Chestnut Hill La.W	200 (.03)	30 ✓	
3-639	Austin AVERD	Reisterstown Rd (78-338)	.19 Easterly	(.19)	28 ✓	
3-5804	Marden Dr.	Cherry Hill Rd (78-339)	.19 S. of Cherry Hill Rd	(.19)	40 ✓	
3-641	Chestnut Hill La. E.	Marden Dr (78-340)	100' W. Easterly	(.03)	30 ✓	

ALL RDS SURFACED TREATED
NOW SURFACE CODE "I"

BLACKTOP RESURFACING
1977-1978 FISCAL YEAR

Contract No. 77
Western Area

COUNCILMANIC DIST.	ROAD NAME	FROM	TO	LENGTH (FT)	WIDTH FT.
1st. (s)* 3-2371	Cantwell Road	Fairbrook Rd. (78-341)	.39 S.W. Fairbrook Rd.	2,100 (.39)	✓40
2nd. 3-533	Marriottsville Rd.	Liberty Rd.	(As tabbed) Hernwood Rd. (78-342)	7,300 (1.38)	✓20
3-535	Hernwood Road	Marriottsville Rd.	Furman Lane (78-343)	5,900 (1.17)	✓20
(s)* 3-1736	Ivanhoe Place	Brightside Ave.	Waldron Ave. (78-344)	1,200 (.22)	✓24
(s)* 3-1739	Hawthorne Ave.	Reisterstown Rd.	Purvis Place (78-345)	1,500 (.29)	✓24
* 3-1739	Hawthorne Ave.	Purvis Place	.08 S.W. Purvis Pl. (78-346)	400 (.08)	✓16
(s)* 3-1738	Sherwood Ave.	Reisterstown Rd.	Purvis Place (78-347)	1,400 (.26)	✓24
* 3-1738	Sherwood Ave.	Purvis Place	.08 S.W. Purvis Pl. (78-348)	400 (.08)	✓16
(s)* 3-1737	Waldron Ave.	Reisterstown Rd.	Purvis Place (78-349)	1,400 (.26)	✓24
(s)* 3-1735	Purvis Place	Waldron Ave.	Hawthorne Ave. (78-350)	600 (.11)	✓24
(s)* 3-1718	McHenry Ave.	Reisterstown Rd.	Bedford Ave. (78-351)	600 (.12)	✓30
* 3-1717	Bedford Ave.	.06 S.E. McHenry Ave.	Church Lane (78-352)	300 (.06)	✓22
* 3-1717	Bedford Ave.	.06 S.E. McHenry Ave.	McHenry Ave. (78-353)	300 (.06)	✓36
3rd. * 3-502	Nicodemus Rd.	Reisterstown Rd.	.10 W. Reisterstown Rd. (78-354)	500 (.10)	✓20
(s)* 3-502	Nicodemus Rd.	.10 W. Reist- erstown Rd.	Cherry Valley Rd. (78-355)	1,500 (.28)	✓40
* 3-502	Nicodemus Rd.	Cherry Valley Road	Cherry Hill Rd. (78-356)	2,300 (.44)	✓20



BLACKTOP RESURFACING
 1977-1978 FISCAL YEAR
 (Continued)

Contract No. 7
 Western Area

COUNCILMANIC DIST.	ROAD NAME	FROM	TO	LENGTH (FT)	WIDTH (FT)
* *3-811	Chantrey Rd. Pot Spring Rd.	Pot Spring Rd. .03 N.E. Margate Road	Eastridge Road Coatswood Road (78-357) Gateswood Rd.	2,700 1,200	36 (.23)✓44
*3-811	Pot Spring Rd.	Timonium Road	Eastlake Road (78-358)	1,100	(.20)✓36
*3-811	Pot Spring Rd.	Eastlake Road	Chantry Road (78-359)	800	(.15)✓36
*3-811	Pot Spring Rd.	Chantry Road	Girdwood Road (78-360)	1,000	(.18)✓36
* 3-811	Pot Spring Rd.	Girdwood Road	.16 N.E. Girdwood Rd. (78-361)	800	(.15)✓30

(s) single overlay

* development street



BLACKTOP RESURFACING
1978-1979 FISCAL YEAR

COUNCIL District	ROAD NAME	FROM	TO	LENGTH (ft.)	WIDTH (ft.)	SQ.YDS.
<u>2nd</u>						
B-1900 * (s)	Windsor Mill Rd.	.07 S. of Rolling Road	.07 S. of Pine Avenue	700 (.13)	24	1,900 (78-362) A.T.
3 1900 * (s)	Windsor Mill Rd.	.07 S. of Pine Ave.	.03 S. of St. Lukes La.	5900 (1.12)	20	13,100 (78-363) A.T.
3 1900 * (s)	Windsor Mill Rd.	.03 S. of St. Lukes Lane	.02 S. Rona Road	800 (.14)	26	2,300 (78-364) A.T.
* (s)	Windsor Mill Rd.	.02 S Rona Rd.	Summitt Avenue	3700 (.70)	20	8,200 (78-365) A.T.
* (s)	Windsor Mill Rd.	Summit Avenue	.05 S. Summit Avenue	300 (.05)	32	3,100 (78-366) A.T.
* (s)	Windsor Mill Rd.	.05 S. Summit Ave.	Englewood Avenue	800 (.15)	30	2,700 (78-367) A.T.

3rd

* 3-5800	Velvet Valley Way	Park Heights Ave.	Baronet Road	4,000	24	11,700
* 3-5800	Baronet Road	Caves Road	Velvet Valley Way	2,600	24	6,900
3-5800	Sugarcove Rd. H-I	Greenspring Ave.	.02 E. Pheasant Cross Rd.	3200 (.60)	40	14,200 (78-368) ✓

4th

* (s) 3-645	Chestnut Hill Lane W.	Reisterstown Rd.	Cherry Valley Rd.	3100	30	10,300
3-645 * (s)	Cherry Valley Rd.	Reisterstown Rd.	Nicodemus Road H-I	1800 (.34)	40	8,000 (78-369) ✓

* = Development Road
(s) = Single Overlay

COURTESY No. 18061 EXO
 J.O. 11, 5-133-34
 WALTER H. HEE




PROPOSED 1977-78 SMOOTH SEAL PROGRAM

ALL RDS RESURFACED NOW SURFACE CODE "I"

CONTRACT NO. 77192 RXO
WESTERN AREA

<u>Rd No.</u>	<u>1st Councilmanic District</u>	<u>From</u>	<u>To</u>	<u>Length</u>	<u>Width</u>
3-2686	Beaumont Ave.	Old Frederick Rd	.04 S Holly Manor Drive ⁽⁷⁸⁻³⁷⁰⁾	1100 (.20) ✓	40
3-2689	Holly Manor Dr.	Beaumont Ave.	Old Frederick Rd. (78-371)	1000 (.19) ✓	30
3-2666	Arkia Court DELETED	Maiden Choice La.	.12 W Maiden Choice La.	600	36
3-2816	Summitt Ave.	.08 SW Beechwood Ave.	Smithwood Ave. (78-372)	600 (.11) ✓	28
3-2812	Melvin Ave.	Frederick Rd. I	Edmondson Ave. (78-373) (AS TABBED)	3100 (.42) ✓	28
3-2819	Beechwood Ave.	Frederick Rd. I	Edmondson Ave. (78-374) (AS TABBED)	2600 (.42) ✓	24
3-2823	Rosewood Ave.	Summit Ave.	Edmondson Ave. (78-375)	1300 (.24) ✓	20
3-2821	Rice Ave.	Glenmore Ave.	Beechwood Ave. (78-376)	600 (.10) ✓	24
3-2822	Midvale Ave.	Beechwood Ave.	Glenmore Ave. (78-377) (AS TABBED)	600 (.10) ✓	24
3-2824	Birdwood Ave.	Smithwood Ave.	Smithwood Ave. (78-378)	200 (.03) ✓	22
3-2825	Smithwood Ave.	Bindwood Ave.	Edmondson Ave. (78-379)	600 (.12) ✓	19
3-2831	Glenmore Ave.	Wynderest Ave.	.04 NE Wyndcrest Ave. (78-380)	600 (.04) ✓	30
3-2831	Glenmore Ave.	.04 NE Wyndcrest Ave.	.15 NE Wyndcrest Ave. (78-380)	600 (.11) ✓	30
3-2829	Wyndcrest Ave.	Edmondson Ave.	Summitt Ave. (78-381)	1200 (.22) ✓	30
2814	Beaumont Ave.	Frederick Road I	Edmondson Ave. (78-382) (AS TABBED)	2600 (.42) ✓	24


NOTE : The following street to be smooth seal resurfaced under this contract charging material and utility adjustment to Job Order Number 3-67-14



PROPOSED 1977-78 SMOOTH SEAL PROGRAM

CONTRACT NO. 77192 RXO
WESTERN AREA


<u>Rd No</u>	<u>2nd Councilmanic District</u>	<u>From</u>	<u>To</u>	<u>Length</u>	<u>Width</u>
3-2165	Scotts Level Court	Scotts Level Road	.03 E Scotts Level Road (78-383)	200 (.03)	✓ 36
3-2166	Tema Road	Scotts Level Road	.04 W Arrowhead Road (78-384)	500 (.10)	✓ 36
3-2167	Tapscott Road	Streamwood Drive	Scotts Level Road (78-385)	1400 (.26)	✓ 30
3-2168	Tapscott Court	Tapscott Road	.05 S Tapscott Road (78-386)	300 (.05)	✓ 30
3-2169	Dresden Road	Tapscott Road	.17 S Tapscott Road (78-387)	900 (.17)	✓ 30
3-2171	Maryknoll Road	Streamwood Drive	Scotts Level Drive (78-388)	4000 (.76)	✓ 30
3-2172	Andes Court	Maryknoll Road	.04 NW Maryknoll Rd. (78-389)	200 (.04)	✓ 30
3-2173	Daren Court	Maryknoll Road	.04 N Maryknoll Road (78-390)	200 (.04)	✓ 30
3-2174	Hawksbury Road	Streamwood Drive	Streamwood Drive (78-391)	1200 (.23)	✓ 30
3-2174	Hawksbury Road	Streamwood Drive	.44 SW Streamwood Drive (78-392)	2300 (.44)	✓ 40
3-2175	Applegate Court	Hawksbury Road	.05 SW Hawksbury Road (78-393)	300 (.05)	✓ 30
3-2176	Brattle Road	Scotts Level Road	Hawksbury Road (78-394)	2400 (.45)	✓ 30
3-2177	Autrim Lane	Brattle Road	Scotts Level Road (78-395)	500 (.09)	✓ 30
3-2178	Balmoral Court	Brattle Road	.02 N Brattle Road (78-396)	100 (.02)	✓ 30
3-2179	Julianwood Road	Scotts Level Road	.02 N Scotts Level Road (78-397)	100 (.02)	✓ 30
3-2181	Arrowhead Road	Tema Road	Maryknoll Rd. (78-398)	2300 (.44)	✓ 36
3-2182	Panacea Road	Arrowhead Road	.04 SW Arrowhead Road (78-399)	200 (.04)	✓ 36



PROPOSED 1977-78 SMOOTH SEAL PROGRAM

CONTRACT NO. 77192 RXO
WESTERN AREA


<u>B No.</u>	<u>2nd Councilmanic District</u> (continued)	<u>From</u>	<u>To</u>	<u>Length</u>	<u>Width</u>
3-2183	Arrowhead Court	Arrowhead Road	.02 SW Arrowhead Road (78-400)	100 (.02)	✓ 30
3-2184	Bonnie Brae Road	Maryknoll Road	.06 S Maryknoll Road (78-401)	300 (.06)	✓ 30
3-2185	Bonnie Brae Road	Winams Road	.17 SE Three Oaks Rd. (78-402)	2600 (.50)	✓ 30
3-2186	Three Oaks Road	Maryknoll Road	Old Court Road (78-403)	1400 (.27)	✓ 36
3-2187	Belle Forte Road	Maryknoll Road	Bonnie Brae Road (78-404)	2000 (.38)	✓ 30
3-2188	Belle Forte Court	Belle Forte Road	.03 SE Belle Forte Road (78-405)	200 (.03)	✓ 30
3-2189	Parmellee	Duncanon Road	Bonnie Brae Road (78-406)	900 (.17)	✓ 30
3-2190	Duncannon Road	Bonnie Brae Road	Maryknoll Road (78-407)	1100 (.21)	✓ 30
3-2191	Lacewood Lane	Setonhurst Road	.12 E Setonhurst Road (78-408)	600 (.12)	✓ 36
3-2191	Lacewood Lane	.12 E Setonhurst Rd.	Duncannon Road (78-409)	200 (.03)	✓ 30
3-2192	Setonhurst Road	Winans Road	.03 NW Scotts Level Road (78-410)	1800 (.35)	✓ 36
3-2193	Hurston Court	Setonhurst Road	.04 SE Setonhurst Road (78-411)	200 (.04)	✓ 36
3-2194	Avonhurst Circle	Setonhurst Road	Setonhurst Road (78-412)	1200 (.23)	✓ 36
3-2195	Lydia Court	Avonhurst Circle	.06 NW Avonhurst Circle (78-413)	300 (.06)	✓ 30
3-2196	Geary Court	Avonhurst Circle	.04 NW Avonhurst Circle (78-414)	200 (.04)	✓ 30
3-2005	Gartside Avenue	Dooman Road	Windsor Mill Road (78-415)	1500 (.29)	✓ 30
3-2006	Dooman Road	Richwood Avenue	.02 NE Cresson Avenue (78-416)	800 (.15)	✓ 30



PROPOSED 1977-78 SMOOTH SEAL PROGRAM

CONTRACT NO. 77192 RXO
WESTERN AREA


<u>Rd No</u>	<u>2nd Councilmanic District</u> (continued)	<u>From</u>	<u>To</u>	<u>Length</u>	<u>Width</u>
3-2007	Cresson Avenue	Windsor Mill Road	.06 NE Windsor Mill Rd. (78-417)	300 (.06) ✓	25
3-2007	Cresson Avenue	.06 NE Windsor Mill Rd.	Dooman Road (78-418)	1000 (.19) ✓	30
3-2008	Bexhill Road	Cresson Avenue	.02 SE Cresson Avenue (78-419)	100 (.02) ✓	30
3-2009	Greenfield Avenue	Cresson Avenue	Richwood Avenue (78-420)	700 (.13) ✓	30
3-2010	Elmore Avenue	.03 SE Richwood Ave.	.02 SE Gartside Ave. (78-421)	400 (.07) ✓	30
3-2011	Richwood Avenue	Windsor Mill Rd.	.07 NE Elmore Avenue (78-422)	400 (.08) ✓	24
3-2011	Richwood Avenue	.07 NE Elmore Avenue	.03 NE Dooman Avenue (78-423)	1000 (.19) ✓	30
3-2120	Flagstone Circle	Stoneybrook Road	Stoneybrook Road (78-424)	600 (.12) ✓	30
3-2121	Flagstone Drive	Stoneybrook Road	.14 SE Stoneybrook Rd. (78-425)	700 (.14) ✓	30
3-5928	Wind ridge Rd.	Hawksbury Road	Streamwood Drive (78-426)	900 (.18) ✓	30
3-2170	Streamwood Dr.	.01 N Balmoral Circle	.02 W Windridge Rd. (78-427)	600 (.17) ✓	36
3-2180	Talmōn Rd.	Maryknoll Rd. I	Scotts Level Rd. (78-428) ASTARBED	1000 (.19) ✓	30
3-2122	Stonehaven Road	Stoneybrook Road	.12 E Stoneybrook Road (78-429)	600 (.12) ✓	30
3-2123	Stoneybrook Road	Greens Lane	Liberty Road (78-430)	1000 (.20) ✓	30
3-2197	Pasco Court	Avonhurst Circle	.03 NW Avonhurst Circle (78-431)	200 (.03) ✓	36
3-2199	Balmoral Circle	Streamwood Drive	Streamwood Drive (78-432)	1200 (.23) ✓	30
3-5929	Pequot Court	Hawksbury Road	.02 N Hawksbury Road (78-433)	100 (.02) ✓	30



PROPOSED 1977-78 SMOOTH SEAL PROGRAM

CONTRACT NO. 77192 RXO
WESTERN AREA

<u>Rd No</u>	<u>3RD Councilmanic District</u>	<u>From</u>	<u>To</u>	<u>Length</u>	<u>Width</u>
3 - 2379	Greengage Rd.	Fairbrook Rd.	.01 NE Mumford Rd. (78-434)	2800 (.53)	✓ 42
3 - 2381	Derrickson Rd.	Chamberlain Rd.	.09 SW Chamberlain Rd. (78-435)	500 (.09)	✓ 36
3 - 2382	Chamberlain Rd.	Kennicott Rd.	.04 NW Derrickson Rd. (78-436)	1200 (.23)	✓ 36
3 - 2383	Barlow Ct.	Greengage Rd.	.03 W Greengage Rd. (78-437)	200 (.03)	✓ 36
3 - 2384	Lounsbury Ct.	Kennicott Rd.	.03 W Kennicott Rd. (78-438)	200 (.03)	✓ 36
3 - 2385	Iverson Ct.	Kennicott Rd.	.05 W Kennicott Rd. (78-439)	300 (.05)	✓ 36
3 - 2386	Kennicott Rd.	Mumford Rd.	.07 SE Chamberlain Rd. (78-440)	1500 (.28)	✓ 36
3 - 2387	Mumford Rd.	Greengage Rd.	Kolling Rd. (78-441)	700 (.13)	✓ 36



EXECUTIVE ORDER

Whereas it is desirable to Baltimore County and to the United States Post Office Department to eliminate duplicate and similar names of streets in the Baltimore area and,

Whereas that street or road known as HUTSCHENREUTER RD running EAST from HUTSCHENREUTER RD to HUTSCHENREUTER LANE EAST and being in Election District No. 11 is a duplicate of or similar to and conflicting with other streets or roads of the same name and,

Therefore, pursuant to Section 402 (d) 13 of the Baltimore County Charter it is on this 5TH day of APRIL, 1979 ordered that HUTSCHENREUTER RD as described above be, and is hereby changed to HUTSCHENREUTER LANE EAST.

ATTEST:

Paul P. Hill
Baltimore County Executive

Maury Carol Miller
Secretary

Approved as to form and legal sufficiency

Joseph R. Ameyall Jr
Assistant County Solicitor 4/1/79

BUREAU OF HIGHWAY
STATISTICS

MAY 01 1979

RECEIVED

PROPOSED STREET NAME CHANGE

DATE: 3/22/79

Whereas it is desirable to Baltimore County and to the United States Post Office Department to eliminate duplicate and similar names of streets in the Baltimore area and,

Whereas that street or road known as HUTSCHENREUTER RD. running EAST is a duplicate of or similar to and conflicting with other streets or roads of the same name and,

Whereas the Code of Public and Local Laws of Baltimore County gives the County the right to give or change the names of roads,

It is therefore recommended that the name of the above described road be changed to HUTSCHENREUTER LANE, EAST

Approved By: [Signature]

BUREAU OF ENGINEERING

Approved By: [Signature]

OFFICE OF PLANNING

Approved By: [Signature]

DEPARTMENT OF PUBLIC WORKS

PETITION

To establish or change a road name in Baltimore County

INSTRUCTIONS:

1. Meet with and discuss possible names with your neighbors.
2. Before signing this petition call 494-3368 for approval of name (or names) you desire.
3. After suggested name is approved, fill in space below and sign petition. (At least 70 per cent of property owners should sign).
4. Only one petition form is needed - appoint one person to make calls and handle correspondence.

PETITION

We, the undersigned, hereby request Baltimore County to assign the name

HUTSCHENREUTER LANE, EAST to our road.

Leonard H. Hutschreuter

Mildred L. Hutschreuter

Elizabeth P. Hutschreuter

Carl M. Hutschreuter

[Signature]

John M. Campbell

Michael Campbell

Mail Petition To:

House Number & Street Name Section
Baltimore County Office Building
111 W. Chesapeake Avenue Rm. 207
Towson, Maryland 21204

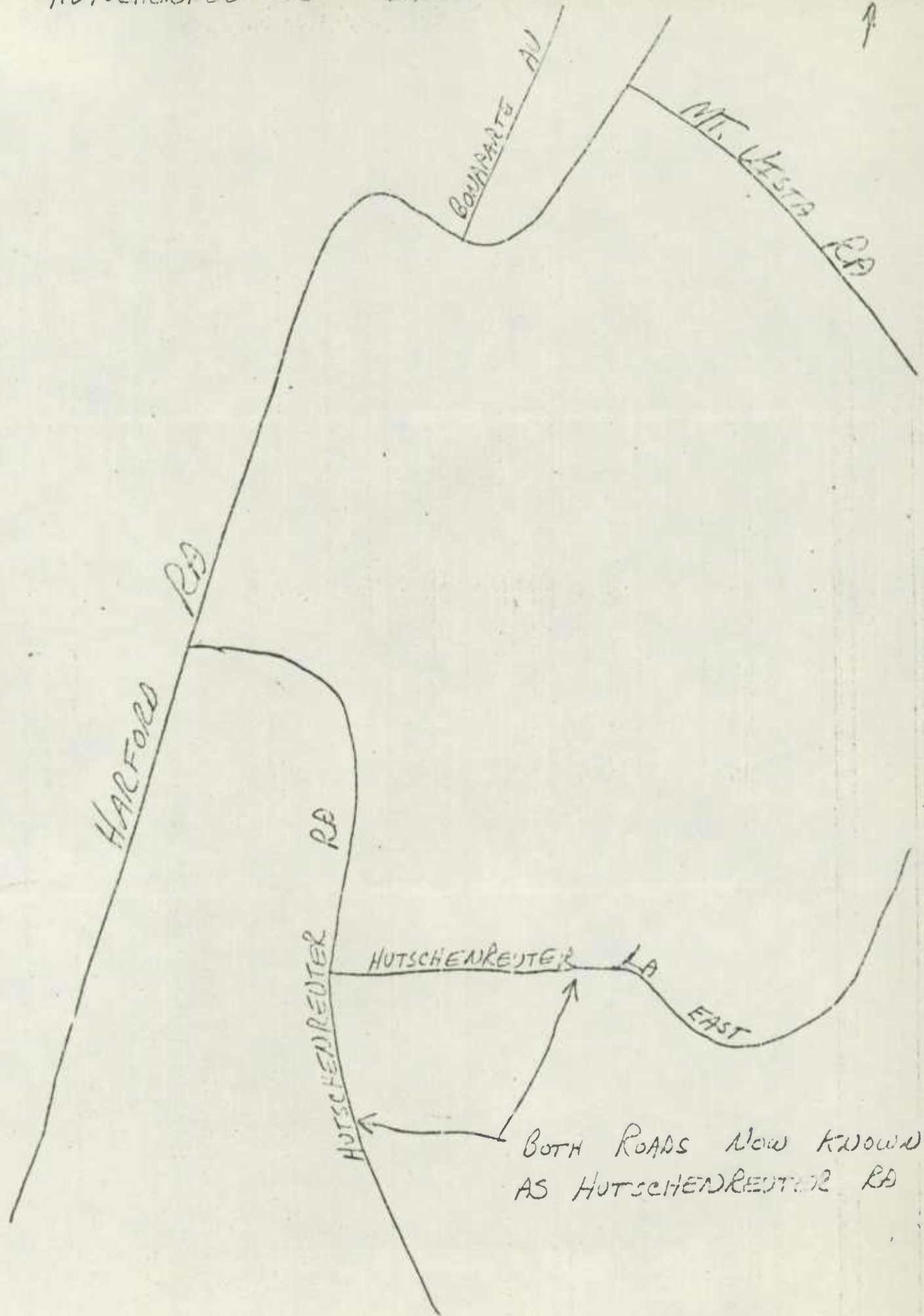
Road Identifying No. 11-6002-cl-03

District No. 11

Present Road Name HUTSCHENREUTER RD.
(if any)

NE-148

HUTSCHEIDREUTER LANE EAST



Special Info

Copies of Moulton Rd
re location & transfer
from 2 - 3.

still to

report to
state

MAP 10

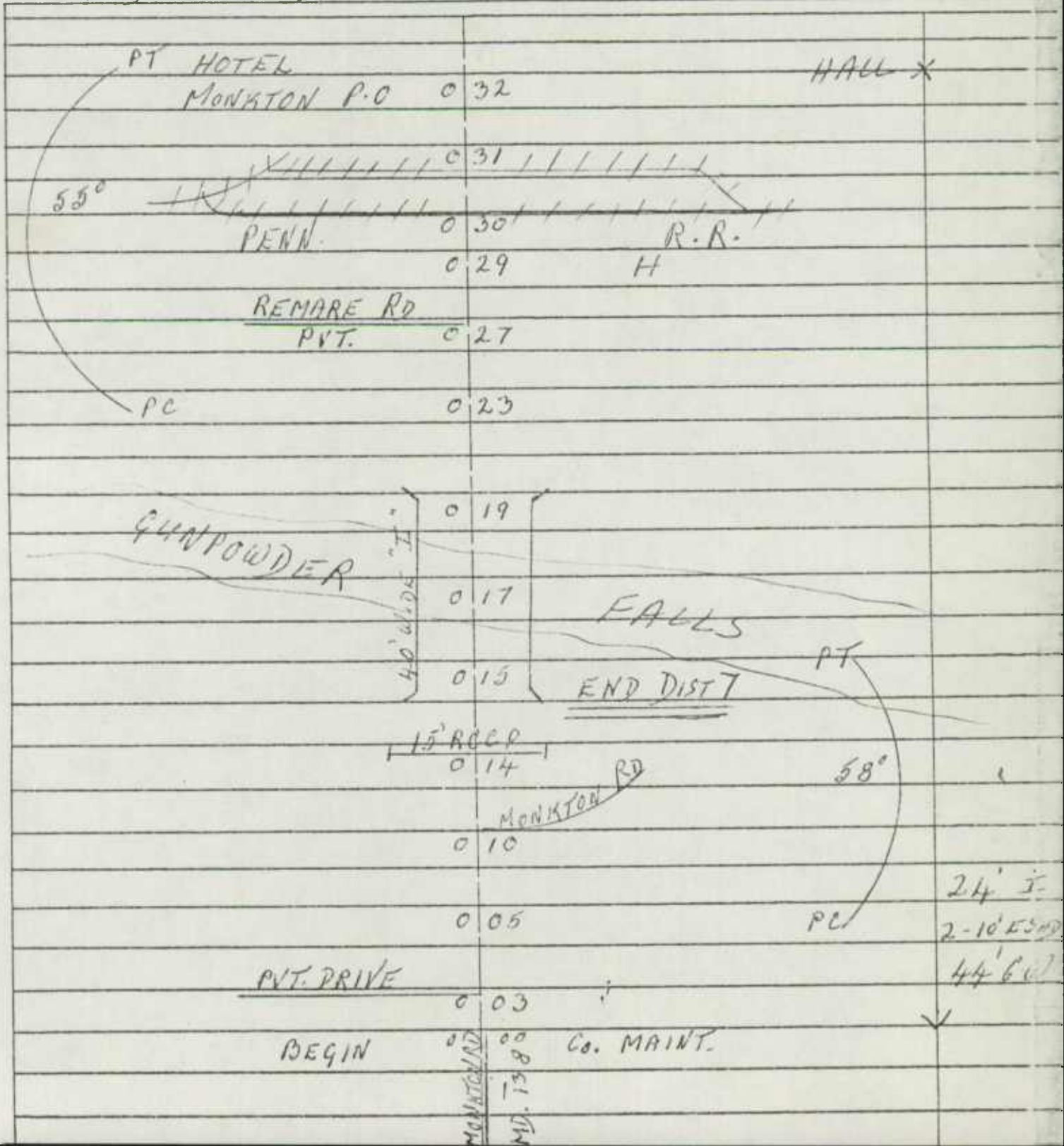
ROAD INVENTORY SHEET

Party Chief _____
 Recorder E. Y. STAUB
 Helper _____

Road No. Co. 224
 Road Name MONKTON RD
 Sheet No. 1 of 2
 Date 9-29-69-74
 County BALTO Dist 7e10

0.00 - 0.32
 WAS PART OF MD 138
 MONKTON RD RELOCATED

908-636



S-E
 ↑

24' I.
 2-10' E 50°
 44' 6"


MONKTON RD
 MD. 138

ROAD INVENTORY SHEET

Party Chief T. LONDON
 Recorder W. WARFIELD
 Helper _____

Road No. Co. 224
 Road Name MONKTON RD
 Sheet No. 2 OF 2
 Date 9-23-69
 County MALTO. DIST 10

Station	Description	Notes
		SHEPARD RD
		MONKTON RD
		Co. 229
0 59	BEGIN SHA MAINT.	
0 57		PT
0 53	CHURCH	50' PC
0 51	CHURCH	10° GEM.
0 48	CHURCH	
0 46		H PT
0 45	GARFIELD AVE	Co. 225 40°
0 44		H
0 40		H PC
0 38		H-H 100'
0 36		H 18' = 24' C.W.
0 35	H-100'	
0 34		H





1875
1876
1877
1878
1879
1880
1881
1882
1883
1884
1885
1886
1887
1888
1889
1890
1891
1892
1893
1894
1895
1896
1897
1898
1899
1900

ROAD IMPROVEMENT REPORT

SHA 51.3-23
Rev. 9/74

HPS - 20

RENAMED RDS NEEDING NEW
NUMBERS ASSIGNED
AS PER TEL. CONVERSATION

S.H.A. District No. 3
County BALTO


City or Town _____
For Calendar Year Ending 1977


ROAD NUMBER	ROAD NAME	LOCATION		DESIGNATIONS ON MAP	MILES	CHANGES MADE IN				MILEAGE		REMARKS
		FROM	TO			TYPE	WIDTH	SYSTEM		ADDITIONS	ABANDONED	
								FROM	TO			
(1)	(2)	(3)		(4)	(5)	(6)	(7)	(8)	(9)	(10)	(11)	(12)
1 Co. - - -	TRAEY STREE RD	TRAEY STREE RD - 0.15 N.E.		869-649	0.15	G	20'	-	-	-	-	WAS PART OF 3-124
2 Co. - - -	KEENEY RD	OAKLAND RD - M.D. ST. LINE		886-685	0.44	F	VAR.	-	-	-	-	WAS OAKLAND RD 3-51
3 Co. - - -	JOLLY ACRES RD	OLD YORK RD - BALTO Co. LINE		921-665	0.17	H	17'	-	-	-	-	WAS GARRETT RD 3-99
4 Co. - - -	NORTH ALTER ST	DELFORD RD - ALTER ST		878-554	0.35	I	40'	-	-	-	-	WAS ALTER ST 3-1883
TOTALS												

It is hereby certified by the undersigned that the additions and revisions reported each year pertain to roads legally a part of the county and/or municipal road system and title to same is vested in the constituted authorities of the political subdivision for which the report is filed. It is further certified that all roads reported herein shall be at least 30 feet wide or as specified in Section 145 of Article 25 of the Annotated Code of Maryland (1973 Replacement Volume)

Prepared By: E. Y. Staub
 Official Title: OFF. ENG. ASST
 Approved By: E. Y. Staub
 Official Title: Off. Eng. Asst.

Date: 8.14.78
 Date: 8/14/78





MAP 5

COUNTY
COUNTY

23

DRYBRANCH

3
Sandy
Hickies

Jackson

439

3393

SHAWSVILLE

142

Branch

23

SHAWSVILLE
ACRES

3121A

BLACKHORSE

138

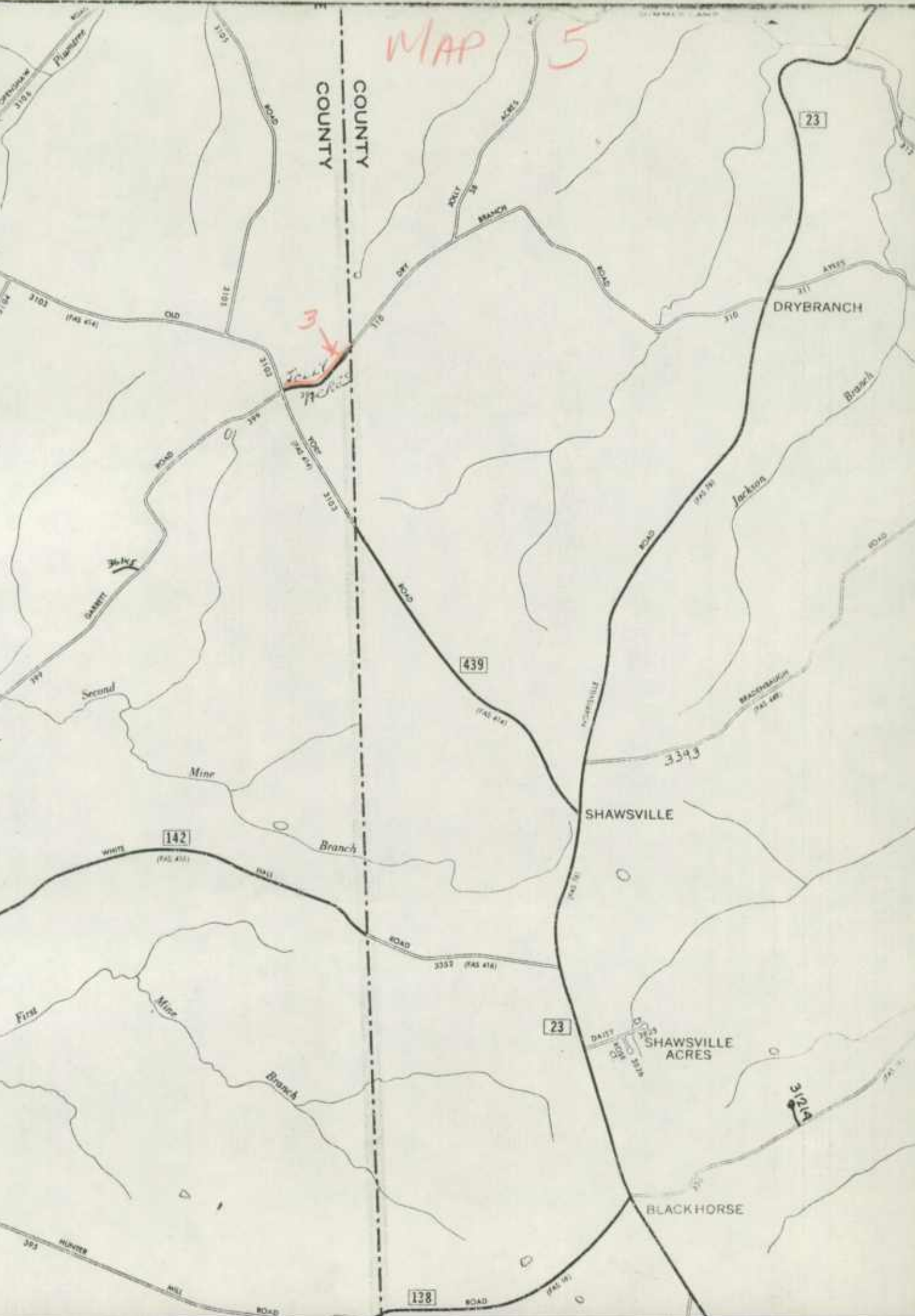
70


39°
40'
00"

190

660

TO CEMETRIES





MAP 4

ROAD INVENTORY SHEET

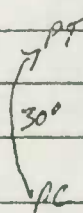
Party Chief _____
 Recorder E. V. STAUD
 Helper _____

Road No. 60
 Road Name KEENEY ROAD
 Sheet No. 1 OF 1
 Date 4-21-70 - 3/77
 County BALTO DIST 7

886-685

WAS OAKLAND RD # 51
 NAME CHANGE 7-18-77 G. BEASMAN

		GEESEY RD		
		0 88	STATE LINE	
MASON	PENNSYLVANIA		STATE LINE	END GO MAINT
DIXON STONE	MARYLAND	0 44		
				8' F
				18' CW
		0 40		X
	FARM	0 39		
		0 30	H	
	FARM	0 24		14' F
		0 22		14' CW
		→ 0 15 →	CBC 18' N - 10' D - 20' W 30°	X
		0 12		
		0 09	H	
	UNDERGROUND TELE	0 06	CABLE	16' F
				20' CW
	OAKLAND ROAD			
	Go. 38		OAKLAND RD	
			Go. 51	

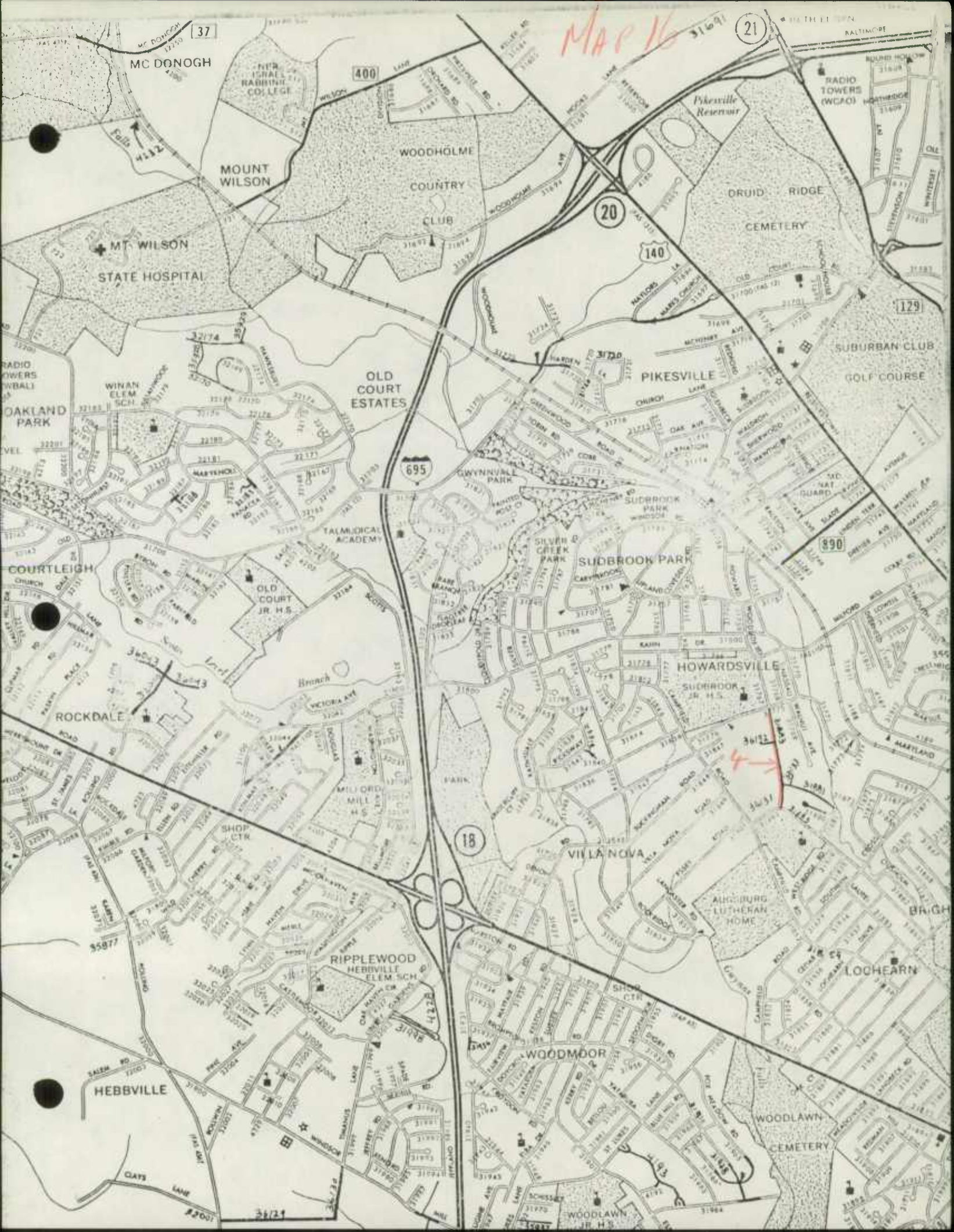


MC DONOUGH 37

MAP 16

21

BALTIMORE



MOUNT WILSON
STATE HOSPITAL

WOODHOLME
COUNTRY
CLUB

OLD COURT
ESTATES

PIKESVILLE

DRUID RIDGE
CEMETERY

SUBURBAN CLUB
GOLF COURSE

OAKLAND PARK

COURTLEIGH

ROCKDALE

18

VILLA NOVA

HOWARDSVILLE

ALLEGHURGH
LUTHERAN HOME

HEBBVILLE


RIPPLEWOOD
HEBBVILLE
ELEM. SCH.


WOODMOOR

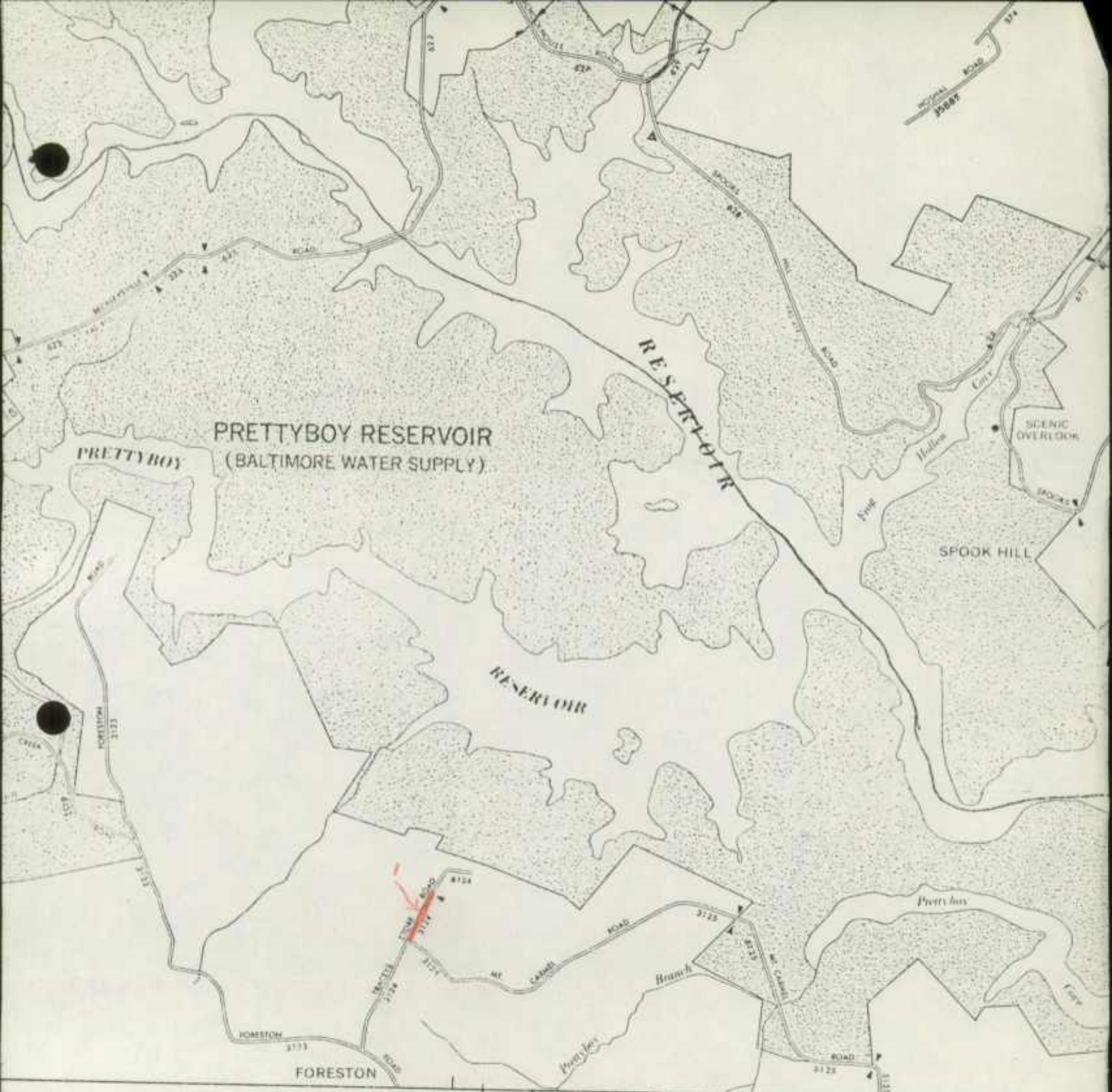
WOODLAWN
CEMETERY

LOCHEARN

1870
1871
1872







870 76°45'00" 50

MAP 4



NORTH

SCALE IN FEET



SCALE IN MILES



MARYLAND DEPARTMENT OF TRANSPORTATION
STATE HIGHWAYS
IN COOPERATION WITH
U. S. DEPARTMENT OF AGRICULTURE
FEDERAL BUREAU OF SURVEY

CARROLL CO. -- Carroll
BALTIMORE CO. -- Baltimore

STATE HIGHWAY ADMINISTRATION OF MARYLAND
OFFICE OF PLANNING AND PRELIMINARY ENGINEERING
BUREAU OF HIGHWAY STATISTICS
COUNTY ROAD MILEAGE

BALTIMORE COUNTY

ROUTE NO.	TOTAL	A	B	C	D & E	F & G	H & I	J	K & L
1	.52					.52			
2	.60						.60		
3	7.27					.59	6.68		
4	1.50						1.50		
6	1.43					1.43			
7	1.57						1.57		
8	.06						.06		
9	.09					.09			
10	1.84						1.84		
11	.25					.25			
12	.90					.90			
13	1.52					1.52			
14	1.68					1.68			
15	1.51					1.51			
16	1.32						1.32		
17	.25					.25			
18	1.40					1.40			
19	.46					.46			
20	.86						.86		
21	1.14						1.14		
22	2.24						2.24		
23	4.59					1.67	2.92		
24	1.66						1.66		
25	.10					.10			
26	.86					.86			
27	.30					.30			
28	1.87					.94	.93		
30	.85						.85		
31	1.03						1.03		
32	1.46					1.05	.41		
33	.99				.18	.18	.63		
34	.60					.60			
35	.07					.07			
36	.52						.52		
37	3.01					3.01			
38	3.04					1.49	1.55		
39	.54					.54			
40	.06					.06			
41	.41					.41			
42	1.67					1.67			
43	.07					.07			
44	3.34						3.34		
45	.57					.57			
46	.93					.93			
47	.88					.88			
48	.06					.06			
49	.14					.14			
50	.46					.46			
51	.44					.44			

STATE HIGHWAY ADMINISTRATION OF MARYLAND
 OFFICE OF PLANNING AND PRELIMINARY ENGINEERING
 BUREAU OF HIGHWAY STATISTICS
 COUNTY ROAD MILEAGE

BALTIMORE COUNTY

ROUTE NO.	TOTAL	A	B	C	D & E	F & G	H & I	J	K & L
52	.47						.47		
53	.44					.44			
54	.54					.54			
55	.70					.07	.63		
56	.13					.13			
57	.45					.45			
58	.08						.08		
59	1.44				1.00	.44			
60	3.48					.89	2.59		
61	2.62					2.62			
62	1.60					1.52	.08		
63	1.13						1.13		
64	1.23						1.23		
65	1.67					1.67			
66	1.61				.20	1.41			
67	2.35					1.48	.87		
68	1.25				.47	.78			
69	.86					.86			
70	9.22						9.22		
71	2.45				.89	1.42	.14		
72	1.14					1.14			
73	1.85						1.85		
74	.22						.22		
75	.68						.68		
76	1.33					.81	.52		
77	.92				.66	.26			
78	.45					.45			
79	.36					.36			
80	.11					.11			
81	.83					.83			
82	2.65						2.65		
83	1.23					.98	.25		
84	2.78					2.64	.14		
85	1.50					.71	.79		
86	.98					.35	.63		
87	.24					.24			
88	2.10						1.84	.26	
89	1.41					1.41			
90	.23					.23			
91	.21					.21			
92	.10					.10			
93	.79					.79			
94	.56				.56				
95	3.76					3.76			
96	4.13						4.13		
97	2.34					2.34			
98	1.51	3.94					1.51	3.94	
99	2.40						2.40		
100	.62				.55	.07			

STATE HIGHWAY ADMINISTRATION, HARRISBURG
OFFICE OF PLANNING AND REVENUE
BUREAU OF HIGHWAY STATISTICS
COUNTY ROAD DISTRICT

SOUTH CO. COUNTY

ROUTE NO.	TOTAL	ADDITIONAL
100	5.00	
99	1.00	
98	1.00	
97	1.00	
96	1.00	
95	1.00	
94	1.00	
93	1.00	
92	1.00	
91	1.00	
90	1.00	
89	1.00	
88	1.00	
87	1.00	
86	1.00	
85	1.00	
84	1.00	
83	1.00	
82	1.00	
81	1.00	
80	1.00	
79	1.00	
78	1.00	
77	1.00	
76	1.00	
75	1.00	
74	1.00	
73	1.00	
72	1.00	
71	1.00	
70	1.00	
69	1.00	
68	1.00	
67	1.00	
66	1.00	
65	1.00	
64	1.00	
63	1.00	
62	1.00	
61	1.00	
60	1.00	
59	1.00	
58	1.00	
57	1.00	
56	1.00	
55	1.00	
54	1.00	
53	1.00	
52	1.00	
51	1.00	
50	1.00	
49	1.00	
48	1.00	
47	1.00	
46	1.00	
45	1.00	
44	1.00	
43	1.00	
42	1.00	
41	1.00	
40	1.00	
39	1.00	
38	1.00	
37	1.00	
36	1.00	
35	1.00	
34	1.00	
33	1.00	
32	1.00	
31	1.00	
30	1.00	
29	1.00	
28	1.00	
27	1.00	
26	1.00	
25	1.00	
24	1.00	
23	1.00	
22	1.00	
21	1.00	
20	1.00	
19	1.00	
18	1.00	
17	1.00	
16	1.00	
15	1.00	
14	1.00	
13	1.00	
12	1.00	
11	1.00	
10	1.00	
9	1.00	
8	1.00	
7	1.00	
6	1.00	
5	1.00	
4	1.00	
3	1.00	
2	1.00	
1	1.00	

06/19/78

STATE HIGHWAY ADMINISTRATION OF MARYLAND
 OFFICE OF PLANNING AND PRELIMINARY ENGINEERING
 BUREAU OF HIGHWAY STATISTICS
 COUNTY ROAD MILEAGE

PAGE 3

BALTIMORE COUNTY

ROUTE NO.	TOTAL	A	B	C	D & E	F & G	H & I	J	K & L
3 101	2.31					2.31			
3 102	2.53				2.21	.32			
3 103 OLD YORK RD	-5.32								-5.32
3 104	1.13				.93				.20
3 105	2.44					2.44			
3 106	1.18					1.18			
3 107	1.11					1.11			
3 108	3.39					3.39			
3 109	.70				.70				
3 110	1.68					1.68			
3 111	2.10					2.10			
3 112	3.86						3.86		
3 113	1.02					1.02			
3 114	.76						.76		
3 115	.32				.32				
3 116	1.09					1.09			
3 117	1.34				.37	.42			.55
3 118	.19					.19			
3 120	.10								.10
3 121	.36								.36
3 123	3.36					.92			2.44
3 124	.50					.50			
3 125 TRACEYS STORE RD	(1.75)		(78-142) WASH			(1.75)			
3 126	1.81						1.81		
3 127	3.88					3.34			.54
3 128	1.05				.30	.75			
3 129	2.17					1.66			.51
3 130	2.89					.28			2.61
3 131	.93				.93				
3 132	1.87					1.87			
3 133	.52					.52			
3 134	1.95					1.95			
3 135	1.35					1.35			
3 136	.58					.58			
3 137	1.83					1.83			
3 138	.11					.11			
3 139	.31				.31				
3 140	3.49					3.49			
3 141	.09					.09			
3 142	.51					.51			
3 143	.54								.54
3 144	.56								.56
3 145	1.35					1.35			
3 147	2.78					2.52			.26
3 148	.65					.65			
3 149 SINGLETREE LA	.24		(78-186) Type Ch.						.24
3 150 SINGLETREE CT	.08		(78-187) Type Ch.						.08
3 151	4.19					4.19			
3 152	.51					.51			

890
601175
175
715
426

STATE HIGHWAY ADMINISTRATION OF MARYLAND
 OFFICE OF PLANNING AND PRELIMINARY ENGINEERING
 BUREAU OF HIGHWAY STATISTICS
 COUNTY ROAD MILEAGE

BALTIMORE COUNTY

ROUTE NO.	TOTAL	A	B	C	D & E	F & G	H & I	J	K & L
153	3.66					3.66			
154	.95					.95			
155	1.22					1.22			
156	1.21				.88	.33			
157	1.60				.72	.88			
158	2.68					2.68			
159	1.17					1.17			
160	1.07					1.07			
161	1.66						1.66		
162	2.94					2.94			
163	.93					.93			
164	1.71					.23	1.48		
165	.52					.52			
166	.46					.46			
167	1.75					1.75			
168	.89				.36	.53			
169	(.28)	(78-179) Type Ch.					(.28)		
170	.17					.17			
171	.19						.19		
172	.56					.56			
173	.34					.34			
174	(5.27)	(78-180) Type Ch.			3.01	2.11	2.16	2.26	
175	1.07						1.07		
176	.13						.13		
177	1.46						1.46		
178	.70					.70			
179	1.40				.60	.80			
180	2.75						2.75		
181	.47					.47			
182	.08						.08		
183	.11						.11		
184	.11					.11			
185	.31				.05	.26			
186	3.52						3.52		
187	1.83					1.83			
188	.06					.06			
189	2.37					2.37			
190	.46					.46			
191	1.63					1.63			
192	.46					.46			
193	.63					.63			
194	3.09					3.09			
195	5.19						5.19		
196	.19					.19			
197	4.96						4.96		
198	1.49				1.09	.18	.22		
199	1.42					1.42			
200	1.09					1.09			
201	3.66						3.66		

06/19/78

STATE HIGHWAY ADMINISTRATION OF MARYLAND
OFFICE OF PLANNING AND PRELIMINARY ENGINEERING
BUREAU OF HIGHWAY STATISTICS
COUNTY ROAD MILEAGE

PAGE 5

BALTIMORE COUNTY

ROUTE NO.	TOTAL	A	B	C	D & E	F & G	H & I	J	K & L
202	.78					.78			
203	.77					.77			
204	.31					.31			
205	.66						.66		
206	.17					.17			
207	.34						.34		
208	1.66					1.36	.30		
209	1.48					1.01	.47		
210	.54					.54			
211	.15					.15			
212	1.18						1.18		
213	1.60					1.60			
214	1.03						1.03		
215	WALTERS LA 2.25	75-46			.25			.25	
216	5.85						3.54		2.31
217	.53					.53			
218	.06						.06		
219	2.93						2.93		
220	.77				.77				
221	1.81						1.81		
222	.32				.32				
223	.27					.27			
224	.43						.43		
225	.14					.10			.04
226	1.07				.80	.27			
227	.85						.85		
228	.19					.19			
229	2.89						2.89		
230	2.70					2.70			
231	1.08				.64	.44			
232	1.02						1.02		
233	1.19						1.19		
234	1.11						1.11		
235	3.65						3.65		
236	.23						.23		
237	1.89					1.89			
238	.17					.17			
239	2.05						2.05		
240	.94				.69	.25			
241	2.15						2.15		
242	.13					.13			
243	.19				.08	.11			
244	.07					.07			
245	.08					.08			
246	.11					.11			
247	2.83						2.83		
248	1.17						1.17		
249	1.75				1.03	.72			
251	4.26						4.26		
	5.80				.26	3.11	2.44		
	5.80				-	3.01	2.79		

STATE HIGHWAY ADMINISTRATION OF MARYLAND
 OFFICE OF PLANNING AND PRELIMINARY ENGINEERING
 BUREAU OF HIGHWAY STATISTICS
 COUNTY ROAD MILEAGE

BALTIMORE COUNTY

ROUTE NO.	TOTAL	A	B	C	D & E	F & G	H & I	J	K & L
252	.71					.71			
253	.86					.86			
254	2.47				1.12	1.35			
255	.09					.09			
256 VANCE RD	.24		.16 (78-66) Part to put.		.24		.16		
257	1.80					1.80			
258	9.59						9.59		
259	1.97					1.97			
260	.37					.37			
261	.11						.11		
262	.11						.11		
263	.21						.21		
264	.48					.48			
265	1.14					.89	.25		
266	.08					.08			
267	.12						.12		
268	.26						.26		
269	.37						.37		
270	1.18					1.18			
271	1.57						1.57		
272	.23						.23		
273	.38						.38		
274	.28						.28		
275	.10						.10		
276	.58					.05	.53		
277	.06						.06		
278	.13						.13		
279	.27						.27		
280	.17						.17		
281	.38						.38		
282	.05						.05		
283	.04						.04		
284	.04						.04		
285	.14						.14		
286	.12					.12			
287	1.57						1.57		
288	.22						.22		
289	4.96						4.96		
290	2.74						2.74		
291	.26						.26		
292	1.10						1.10		
293	4.05						4.05		
294	.76						.76		
295	.24					.24			
296 LEWIS RD	.76		.76 (78-78) 74 W CR.			.40	.49	.27.36	
297	.56					.56			
298	.29					.29			
299	.55					.55			
300	.13						.13		

WILSON COUNTY

STATE HIGHWAY DISTRICT NO. 1
OFFICE OF PLANNING AND REVENUE
BUREAU OF HIGHWAY STATISTICS
COUNTY ROAD DISTRICT

DATE	NO.	TOTAL	STATE	FEDERAL	LOCAL
1964	101	1.00	1.00		
1964	102	1.00	1.00		
1964	103	1.00	1.00		
1964	104	1.00	1.00		
1964	105	1.00	1.00		
1964	106	1.00	1.00		
1964	107	1.00	1.00		
1964	108	1.00	1.00		
1964	109	1.00	1.00		
1964	110	1.00	1.00		
1964	111	1.00	1.00		
1964	112	1.00	1.00		
1964	113	1.00	1.00		
1964	114	1.00	1.00		
1964	115	1.00	1.00		
1964	116	1.00	1.00		
1964	117	1.00	1.00		
1964	118	1.00	1.00		
1964	119	1.00	1.00		
1964	120	1.00	1.00		
1964	121	1.00	1.00		
1964	122	1.00	1.00		
1964	123	1.00	1.00		
1964	124	1.00	1.00		
1964	125	1.00	1.00		
1964	126	1.00	1.00		
1964	127	1.00	1.00		
1964	128	1.00	1.00		
1964	129	1.00	1.00		
1964	130	1.00	1.00		
1964	131	1.00	1.00		
1964	132	1.00	1.00		
1964	133	1.00	1.00		
1964	134	1.00	1.00		
1964	135	1.00	1.00		
1964	136	1.00	1.00		
1964	137	1.00	1.00		
1964	138	1.00	1.00		
1964	139	1.00	1.00		
1964	140	1.00	1.00		
1964	141	1.00	1.00		
1964	142	1.00	1.00		
1964	143	1.00	1.00		
1964	144	1.00	1.00		
1964	145	1.00	1.00		
1964	146	1.00	1.00		
1964	147	1.00	1.00		
1964	148	1.00	1.00		
1964	149	1.00	1.00		
1964	150	1.00	1.00		
1964	151	1.00	1.00		
1964	152	1.00	1.00		
1964	153	1.00	1.00		
1964	154	1.00	1.00		
1964	155	1.00	1.00		
1964	156	1.00	1.00		
1964	157	1.00	1.00		
1964	158	1.00	1.00		
1964	159	1.00	1.00		
1964	160	1.00	1.00		
1964	161	1.00	1.00		
1964	162	1.00	1.00		
1964	163	1.00	1.00		
1964	164	1.00	1.00		
1964	165	1.00	1.00		
1964	166	1.00	1.00		
1964	167	1.00	1.00		
1964	168	1.00	1.00		
1964	169	1.00	1.00		
1964	170	1.00	1.00		
1964	171	1.00	1.00		
1964	172	1.00	1.00		
1964	173	1.00	1.00		
1964	174	1.00	1.00		
1964	175	1.00	1.00		
1964	176	1.00	1.00		
1964	177	1.00	1.00		
1964	178	1.00	1.00		
1964	179	1.00	1.00		
1964	180	1.00	1.00		
1964	181	1.00	1.00		
1964	182	1.00	1.00		
1964	183	1.00	1.00		
1964	184	1.00	1.00		
1964	185	1.00	1.00		
1964	186	1.00	1.00		
1964	187	1.00	1.00		
1964	188	1.00	1.00		
1964	189	1.00	1.00		
1964	190	1.00	1.00		
1964	191	1.00	1.00		
1964	192	1.00	1.00		
1964	193	1.00	1.00		
1964	194	1.00	1.00		
1964	195	1.00	1.00		
1964	196	1.00	1.00		
1964	197	1.00	1.00		
1964	198	1.00	1.00		
1964	199	1.00	1.00		
1964	200	1.00	1.00		

STATE HIGHWAY ADMINISTRATION OF MARYLAND
 OFFICE OF PLANNING AND PRELIMINARY ENGINEERING
 BUREAU OF HIGHWAY STATISTICS
 COUNTY ROAD MILEAGE

BALTIMORE COUNTY

ROUTE NO.	TOTAL	A	B	C	D & E	F & G	H & I	J	K & L
301	.10						.10		
302	.28					.06	.22		
303	.19					.19			
304	1.72						1.72		
305	1.39						1.39		
306	2.73						2.73		
307	.63						.63		
308	.19						.19		
309	.83					.83			
310	.30					.30			
311	.30					.30			
312	.12					.12	.12	.30	
313	2.36						2.36		
314	.52					.52			
315	2.13						2.13		
316	.07						.07		
317	.23						.23		
318	.13						.13		
319	.15						.15		
320	1.02						1.02		
321	.05						.05		
322	.04						.04		
323	.61						.61		
324	.46						.46		
325	.05						.05		
326	.04						.04		
327	1.23					1.23			
328	.26						.26		
329	.10						.10		
330	3.30					3.30			
331	.31					.31			
332	.15					.15			
333	.30					.30			
334	.05					.05			
335	.57						.57		
336	.58						.58		
337	.16						.16		
338	.60						.60		
339	.05						.05		
340	.57						.57		
341	.06					.06			
342	.11						.11		
343	1.43						1.43		
344	.82						.82		
345	.31						.31		
347	.25						.25		
348	.28						.28		
349	.05						.05		
350	.61						.61		
	1.99				.24	.67	1.08		
	1.34				-	.40	.94		

(78-152) Type Ch.
 (78-181) Type Ch.

KINCAID RD
 MARMADUKE CT

JARRETTSVILLE PIKE

POLL (78-126) Transfer to MD 146

STATE HIGHWAY ADMINISTRATION OF MARYLAND
 OFFICE OF PLANNING AND PRELIMINARY ENGINEERING
 BUREAU OF HIGHWAY STATISTICS
 COUNTY ROAD MILEAGE

BALTIMORE COUNTY

ROUTE NO.	TOTAL	A	B	C	D & E	F & G	H & I	J	K & L
3 351	.09						.09		
3 352	.48						.48		
3 353	.65						.65		
3 354	.10						.10		
3 355	.05						.05		
3 356	.11						.11		
3 357	.20						.20		
3 358	.18						.18		
3 359	.91					.91			
3 360	.29						.29		
3 361	.69				.05	.21	.43		
3 363	.81						.81		
3 364	1.76						1.76		
3 365	.40						.40		
3 366	.19						.19		
3 367	.65					.05			
3 368	.12						.12		
3 369	.22						.22		
3 370	.63						.63		
3 371	.08					.08			
3 372 HILLSIDE AVE	(.21)	(78-161) Ty Ch				.21	.21		
3 373 MATTHEWS AVE	(.14)	(78-160) Ty Ch				.14	.14		
3 374 VIRGINIA AVE	(.15)	(78-158) Ty Ch				.15	.15		
3 375 ENSOR AVE	(.07)	(78-159) Ty Ch				.07	.07		
3 376 BOSLEY AVE	(.36)	(78-157) Ty Ch				.22	.14	.36	
3 377 YORK AVE	(.28)	(78-156) Ty Ch				.28	.28		
3 378 BRECON PL	(.10)	(78-164) Ty Ch				.10	.10		
3 379 GLENMORE AVE	(.25)	(78-154) Ty Ch				.15	.10	.25	
3 380 MOOREPARK CT	(.07)	(78-155) Ty Ch					(.07)		
3 381	.13						.13		
3 382	.13					.04	.09		
3 383	.18						.18		
3 384	.24						.24		
3 385 GLENDORIAN CT	(.07)	(78-188) Type Ch					(.07)		
3 386	.09					.09			
3 387	.32						.32		
3 388	.14						.14		
3 389	.05						.05		
3 390	.04						.04		
3 391	.12						.12		
3 392	.21						.21		
3 393	.11						.11		
3 394 BOSLEY RD	(.95)	(78-194) Type Ch					(.95)		
3 395	1.25						1.25		
3 396 GATERIDGE RD	(.66)	(78-190) Type Ch					(.66)		
3 397 FIREOAK CT	(.06)	(78-301) Type Ch					(.06)		
3 398 STILLWAY CT	(.22)	(78-278) Type Ch					(.22)		
3 399 RAMSHEAD CIR	(.17)	(78-277) Type Ch					(.17)		
3 400 BROWWELL CT	(.04)	(78-280) Type Ch					(.04)		

STATE HIGHWAY ADMINISTRATION OF MARYLAND
 OFFICE OF PLANNING AND PRELIMINARY ENGINEERING
 BUREAU OF HIGHWAY STATISTICS
 COUNTY ROAD MILEAGE

BALTIMORE COUNTY

ROUTE NO.	TOTAL	A	B	C	D & E	F & G	H & I	J	K & L
3 401 GATESPRING CT	.09	(78-281) Type Ch.					.09		
3 402 HARLOW CT	.04	(78-282) Type Ch.					.04		
3 403 LAKESPRING WAY	1.20	(78-189) T & W Ch.					1.20		
3 404 SAXONHILL DR	.56	(78-192) Type Ch.					.56		
3 405 LONGBRANCH RD	.23	(78-191) Type Ch.					.23		
3 406 TRICKLING BROOK RD	.22	(78-283) Type Ch.					.22		
3 407 SANDSPRING CT	.09	(78-284) Type Ch.					.09		
3 408 OVERGATE CT	.06	(78-285) Type Ch.					.06		
3 409 FLANDERS RIDGE CT	.13	(78-286) Type Ch.					.13		
3 410 SILENT MEADOW RD	.07	(78-287) Type Ch.					.07		
3 411 ANGLD HILL RD	.32	(78-288) Type Ch.					.32		
3 412 OLD SPRING CT	.12	(78-289) Type Ch.					.12		
3 413 GALE TREE CT	.10	(78-299) Type Ch.					.10		
3 414	.13						.13		
3 415	1.92						1.92		
3 418	1.26						1.26		
3 419	.34						.34		
3 420	.08						.08		
3 421	.22						.22		
3 422	.60						.60		
3 423	.20						.20		
3 424 RAILROAD AVE	.17	(78-162) Type Ch.				.10	.10		
3 425	.51					.17	.25		.17
3 426	.28					.26			
3 427	.78					.28			
3 428	.52					.78			
3 429	1.05						1.05		
3 430 GILROY RD	.71	.92 (78-43) Extension				.71			.21
3 431	.29					.29			
3 432	.29						.29		
3 433	2.24					2.24			
3 434	3.53						3.53		
3 435	1.98					1.98			
3 436	.73					.56	.17		
3 437	1.98					1.98			
3 438	3.20						3.20		
3 439	2.76					2.00	.76		
3 440	1.69						1.69		
3 441	2.05						2.05		
3 442	1.68						1.68		1.68
3 443	2.55						2.55		
3 444	.88						.88		
3 445	2.09						2.09		
3 446	5.49						5.49		
3 447	4.46						4.46		
3 448	.26						.26		
3 449 BOWERS LA	.30	(78-133) NA/CH				.30			
3 450 FISKE AVE	.10	(78-134) NA/CH				.10			
3 451	.30						.30		
	8.31					2.60	5.71		
	8.52					1.11	7.41		

STATE HIGHWAY ADMINISTRATION OF MARYLAND
OFFICE OF PLANNING AND PRELIMINARY ENGINEERING
BUREAU OF HIGHWAY STATISTICS
COUNTY ROAD MILEAGE

BALTIMORE COUNTY

ROUTE NO.	TOTAL	A	B	C	D & E	F & G	H & I	J	K & L
3 501	1.18				.78	.40			
3 502 NICODENUS RY	4.21	(78-354,5,6) Type ch.					4.21		
3 503	2.64						2.64		
3 504	.99						.99		
3 505	.06					.06			
3 506	.11					.11			
3 507	.09					.09			
3 508	.08						.08		
3 509	.25						.25		
3 510	.12						.12		
3 511	.76						.76		
3 512	.33						.33		
3 513	.15						.15		
3 514	.26						.26		
3 515	5.77						5.77		
3 516	.82						.82		
3 517	.09						.09		
3 518	.19						.19		
3 519	.31					.31			
3 520	.87					.87			
3 521	4.59					4.59			
3 522	.29					.29			
3 524	.17					.17			
3 525	.09					.09			
3 526	.09					.09			
3 527	1.41					.31	1.10		
3 528	.28					.28			
3 529	.26					.26			
3 530	.19					.19			
3 531	.41					.41			
3 532	3.36						3.36		
3 533 MARIOTTSDALE RD	4.09	(78-342) As fabled					4.09		
3 534	2.35						2.35		
3 535 HERWOOD RD	2.93	(78-345) Type ch.					2.93		
3 536	.34						.34		
3 537	.23						.23		
3 538	.38					.38			
3 539	.15				.04	.11			
3 540	.42				.06	.36			
3 541	.15					.15			
3 542	2.33						2.33		
3 543	2.18						2.18		
3 544	.05						.05		
3 545	.82						.82		
3 546	1.04						1.04		
3 547	.05						.05		
3 548	.07						.07		
3 549	.26						.26		
3 550	.10						.10		

7.14
7.147.14
7.14

STATE HIGHWAY ADMINISTRATION OF MARYLAND
 OFFICE OF PLANNING AND PRELIMINARY ENGINEERING
 BUREAU OF HIGHWAY STATISTICS
 COUNTY ROAD MILEAGE

BALTIMORE COUNTY

ROUTE NO.	TOTAL	A	B	C	D & E	F & G	H & I	J	K & L
551	.19						.19		
552	.11						.11		
553	1.18						1.18		
554	.70						.70		
555	.09					.09			
556	.60						.60		
557	.03						.03		
558	.34						.34		
559	.08						.08		
560	.06						.06		
561	.08						.08		
562	1.93						1.93		
563	.62					.62			
564	1.28						1.28		
565	.60						.60		
566	.92						.92		
567	.08						.08		
568	.67						.67		
569	.06						.06		
570	.10						.10		
571	.07						.07		
572	.03						.03		
573	.22						.22		
574	.03						.03		
575	.03						.03		
576	.26						.26		
577	.33						.33		
578	.05						.05		
579	.33						.33		
580	.26						.26		
581	.24						.24		
582	.04						.04		
583	.13						.13		
584	.24						.24		
585	.35						.35		
586	.13						.13		
587	2.01						2.01		
588	.17					.17			
589	.48						.48		
590	.17						.17		
591	.05						.05		
592	.04						.04		
593	.17						.17		
594	.07					.07			
595	.19						.19		
596	1.11						1.11		
597	.55						.55		
598	.58						.58		
599	.03						.03		

EMBLETON RD

(58)

(78-316) Type C_h.

FAIRBRIDGE CT

(03)

(78-315) Type C_h.

STATE HIGHWAY ADMINISTRATION OF MARYLAND
 OFFICE OF PLANNING AND PRELIMINARY ENGINEERING
 BUREAU OF HIGHWAY STATISTICS
 COUNTY ROAD MILEAGE

BALTIMORE COUNTY

ROUTE NO.	TOTAL	A	B	C	D & E	F & G	H & I	J	K & L
3 600 GRANLEIGH RD	.14		(78-317) Type Ch.				.14		
3 601 STANLAKE RD	.12		(78-318) Type Ch.				.12		
3 602	.80						.80		
3 603 EMBLETON RD	.01		(78-319) Type Ch.				.01		
3 604	1.84						1.84		
3 605 TIMBERCROVE RD	.25		(78-320-321) Type Ch.				.25		
3 606 BRYANSTONE RD	.32		(78-322) Type Ch.				.32		
3 607 BRYANSTONE CT	.02		(78-323) Type Ch.				.02		
3 608 STANLEY CT	.04		(78-324) Type Ch.				.04		
3 609 TALKFORD CT	.02		(78-325) Type Ch.				.02		
3 610 FLEMINGHAM CT	.02		(78-326) Type Ch.				.02		
3 611	1.01						1.01		
3 612	.35						.35		
3 613	.02						.02		
3 614	.26						.26		
3 615	.01						.01		
3 616	.06						.06		
3 617	.21						.21		
3 618	.29						.29		
3 619	.29						.29		
3 620	.02						.02		
3 621	.30						.30		
3 622	.02						.02		
3 623	.03						.03		
3 624	.12						.12		
3 625	.18						.18		
3 626	.04						.04		
3 627	.83						.83		
3 628	.03						.03		
3 629	.31						.31		
3 630	.04						.04		
3 631	.23						.23		
3 632	.61						.61		
3 633	.36						.36		
3 634	.07						.07		
3 635	.06						.06		
3 636	.28						.28		
3 637	.06					.06			
3 638	.25						.25		
3 639 AUSTIN RD	.19		(78-338) Type Ch.				.19		
3 640	.09						.09		
3 641 CHESTNUT HILL LA E.	.33		(78-340) Type Ch.				.33		
3 642 CHESTNUT HILL LA W.	.60		(78-327) Type Ch.				.60		
3 643 ROSCHEN RD	.02		(78-328) Type Ch.				.02		
3 644 TERRYTOWN DR	.37		(78-329) Type Ch.				.37		
3 645 CHERRYVALEY RD	.34		(78-369) Type Ch.				.34		
3 646 PARK MILLS CT	.03		(78-350) Type Ch.				.03		
3 647 ROCKRIMMON RD	.17		(78-331) Type Ch.				.17		
3 648 PLUMBROOK CT	.03		(78-332) Type Ch.				.03		

3.63

3.63

3.63

3.63

06/19/78

STATE HIGHWAY ADMINISTRATION OF MARYLAND
OFFICE OF PLANNING AND PRELIMINARY ENGINEERING
BUREAU OF HIGHWAY STATISTICS
COUNTY ROAD MILEAGE

PAGE 14

BALTIMORE COUNTY

ROUTE NO.	TOTAL	A	B	C	D & E	F & G	H & I	J	K & L
649 STITCHBERY CT	.05		(78-333) Type Ch.				.05		
650 DANBURY RD	.20		(78-334) Type Ch.				.20		
651 PLEASANTBROOK CT	.04		(78-335) Type Ch.				.04		
652 PRESERVES RD	.03		(78-336) Type Ch.				.03		
653 MARBLEDALE CT	.03		(78-337) Type Ch.				.03		
654	.67						.67		
657	.03						.03		
658	.43						.43		
660	.14					.14			
661	.29						.29		
662	.02						.02		
663	.20						.20		
664	.07						.07		
665	1.02						1.02		
666	.60						.60		
667	.25						.25		
668	.02						.02		
669	.05						.05		
670	.39						.39		
671	.06						.06		
672	.14						.14		
673	.15						.15		
674	.03						.03		
675	.69						.69		
676	.03						.03		
677	.99						.99		
678	.77						.77		
679	.33						.33		
680	.03						.03		
681	.08						.08		
682	.03						.03		
683	.05						.05		
684 GLYDON DR	.88	1.26	(78-27) Extension				.88	1.26	
685	.48						.48		
686	.49						.49		
687	.06						.06		
688	.14						.14		
689	.05						.05		
690 BOND AVE	2.28	.80	(78-26) Part to Co. 6228				2.28	.80	
691	.16						.16		
692	.04						.04		
693 NEW AVE	.31		(78-28) 7 1/2 W Change				.31		
694	.24						.24		
695	.05						.05		
696	.05						.05		
697	.10						.10		
698	.26						.26		
699	.14						.14		
700	.04						.04		

06/19/78

STATE HIGHWAY ADMINISTRATION OF MARYLAND
 OFFICE OF PLANNING AND PRELIMINARY ENGINEERING
 BUREAU OF HIGHWAY STATISTICS
 COUNTY ROAD MILEAGE

PAGE 15

BALTIMORE COUNTY

ROUTE NO.	TOTAL	A	B	C	D & E	F & G	H & I	J	K & L
701	.04						.04		
702	.04						.04		
703	.39						.39		
704	.23						.23		
705	.03						.03		
706	.28						.28		
707	.08						.08		
708	.23						.23		
709	.66						.66		
710	1.35						1.35		
711	.88						.88		
712	.35						.35		
713	.30						.30		
714	.04						.04		
715	.07						.07		
716	.04						.04		
717	.06						.06		
718	.09						.09		
719	.10						.10		
720	.81						.81		
721	3.00						3.00		
722	7.32	9.38					7.32	9.38	
723	.07					.07			
724	.23						.23		
725	.16						.16		
726	.92						.92		
727	.67						.67		
728	.06						.06		
729	.83						.83		
730	.35						.35		
731	.14						.14		
732	.29						.29		
733	.10						.10		
734	.13						.13		
735	.17						.17		
736	.09						.09		
737	.44						.44		
738	.34						.34		
739	.15						.15		
740	.24						.24		
741	.44						.44		
742	.42						.42		
743	.27						.27		
744	.04						.04		
745	.05						.05		
746	.26					.26			
747	.12					.12			
748	.54					.07	.47		
749	.83						.83		

11.14
12.1011.14
12.10

BALTIMORE COUNTY

BUREAU OF HIGHWAY STATISTICS
COUNTY ROAD MILEAGE

ROUTE NO.	TOTAL	A	B	C	D & E	F & G	H & I	J	K & L
750	.08						.08		
751	.11						.11		
752	.35						.35		
753	.24						.24		
754	.12						.12		
755	.12						.12		
756	1.78						1.78		
757	.11	.16	(98-56) Extension				.11	.16	
758	.17						.17		
759	.18						.18		
760	.48						.48		
761	.19	.31	(78-45) Extension				.19	.31	
762	.15						.15		
763	.21						.21		
764	.27						.27		
765	.41					.41			
766	.77						.77		
767	.65				.03	.62			
768	.26						.26		
769	1.51						1.51		
770	2.41						2.41		
771	.15						.15		
772	.51						.51		
773	5.15	5.40	(78-41)				5.15	5.40	
774	.46						.46		
775	.25						.25		
776	.35						.35		
777	.10						.10		
778	.17					.05	.12		
779	.72						.72		
780	.12						.12		
781	.11				.11				
782	.09				.09				
783	.16				.06		.10		
784	.26						.26		
785	.63						.63		
786	.23						.23		
787	.21						.21		
788	.21						.21		
789	.16						.16		
790	.30						.30		
791	.35						.35		
792	.03						.03		
797	.22						.22		
799	.49	.78-44					.49		
800	.18						.18		
801	.15						.15		
802	.16				.03		.13		
803	.26						.26		

STATE HIGHWAY ADMINISTRATION OF MARYLAND
 OFFICE OF PLANNING AND PRELIMINARY ENGINEERING
 BUREAU OF HIGHWAY STATISTICS
 COUNTY ROAD MILEAGE

BALTIMORE COUNTY

ROUTE NO.	TOTAL	A	B	C	D & E	F & G	H & I	J	K & L
804	.18						.18		
805	.18						.18		
806 LINCOLN ST	.04 (78-47)				.04			.04	
807	.19						.19		
808	.13						.13		
809	.20						.20		
810	3.92						3.92		
811 POT SPRING RD	3.82 (78-357 to 361) Type Changes						3.82		
812	.84						.84		
813	.33						.33		
814	.03						.03		
815 HARTFELL RD	.29 (78-268) Type Ch.						.29		
816 GALEWOOD RD	.21 (78-269) Type Ch.						.21		
817 TREGARONS RD	.30 (78-270) Type Ch.						.30		
818	.53						.53		
819	.20						.20		
820	.69						.69		
821	.11						.11		
822	.08						.08		
823	.03						.03		
824	.22						.22		
825	.30						.30		
826	.03						.03		
827	.19						.19		
828	.03						.03		
829	.18						.18		
830	.06						.06		
831	.31						.31		
832	.20						.20		
833 BRACKENWOOD CT	.02 (78-274) Type Ch.						.02		
834	.51						.51		
835	.09						.09		
836	.17						.17		
837	.07						.07		
838	.04						.04		
839	.44						.44		
840	.22						.22		
841	.40						.40		
842	.07						.07		
843	.15						.15		
844	.09						.09		
845	.42						.42		
846	.05						.05		
847	.28						.28		
848	.37						.37		
849	.06						.06		
850	.17						.17		
851	.68						.68		
852	.40						.40		

10.62
11.04.04
-10.58
11.04

STATE HIGHWAY ADMINISTRATION REPORT
OFFICE OF PLANNING AND DEVELOPMENT
BUREAU OF HIGHWAY STATISTICS
COUNTY ROAD MILEAGE

CALIFORNIA COUNTY

ROUTE NO. TOTAL

1	1.00
2	1.00
3	1.00
4	1.00
5	1.00
6	1.00
7	1.00
8	1.00
9	1.00
10	1.00
11	1.00
12	1.00
13	1.00
14	1.00
15	1.00
16	1.00
17	1.00
18	1.00
19	1.00
20	1.00
21	1.00
22	1.00
23	1.00
24	1.00
25	1.00
26	1.00
27	1.00
28	1.00
29	1.00
30	1.00
31	1.00
32	1.00
33	1.00
34	1.00
35	1.00
36	1.00
37	1.00
38	1.00
39	1.00
40	1.00
41	1.00
42	1.00
43	1.00
44	1.00
45	1.00
46	1.00
47	1.00
48	1.00
49	1.00
50	1.00
51	1.00
52	1.00
53	1.00
54	1.00
55	1.00
56	1.00
57	1.00
58	1.00
59	1.00
60	1.00
61	1.00
62	1.00
63	1.00
64	1.00
65	1.00
66	1.00
67	1.00
68	1.00
69	1.00
70	1.00
71	1.00
72	1.00
73	1.00
74	1.00
75	1.00
76	1.00
77	1.00
78	1.00
79	1.00
80	1.00
81	1.00
82	1.00
83	1.00
84	1.00
85	1.00
86	1.00
87	1.00
88	1.00
89	1.00
90	1.00
91	1.00
92	1.00
93	1.00
94	1.00
95	1.00
96	1.00
97	1.00
98	1.00
99	1.00
100	1.00

06/19/78

STATE HIGHWAY ADMINISTRATION OF MARYLAND
 OFFICE OF PLANNING AND PRELIMINARY ENGINEERING
 BUREAU OF HIGHWAY STATISTICS
 COUNTY ROAD MILEAGE

PAGE 18

BALTIMORE COUNTY

ROUTE NO.	TOTAL	A	B	C	D & E	F & G	H & I	J	K & L
853	.13						.13		
854	.38						.38		
855	.10						.10		
856	.15						.15		
857	.48						.48		
858	.57						.57		
859	.45						.45		
860	.06						.06		
861	.15						.15		
862	.64						.64		
863	.26						.26		
864	.07						.07		
865	.11						.11		
866	1.76					.20	1.56		
867	.40						.40		
868	1.09						1.09		
869	.26						.26		
870	.28						.28		
871	.04						.04		
872	1.84						1.84		
874	.02						.02		
875	.12						.12		
876	.22						.22		
877	.26						.26		
878	.06						.06		
879	.08						.08		
880	.31						.31		
881	.09						.09		
882	.07						.07		
883	.79						.79		
884	.47						.47		
885	.10						.10		
886	.13						.13		
887	.31						.31		
888	.13						.13		
889	.04						.04		
890	.03						.03		
891	.22						.22		
892	.14						.14		
893	.09						.09		
894	.57						.57		
895	.27						.27		
896	.15						.15		
897	.27						.27		
898	.38						.38		
899	.04						.04		
900	.75						.75		
901	.51						.51		
902	.15						.15		

NORWICK CR

(78-275) Type Ch

BURLWOOD RD

(78-272) Type Ch

KILLORAN RD

(78-273) Type Ch

STATE HIGHWAY ADMINISTRATION OF MARYLAND
 OFFICE OF PLANNING AND PRELIMINARY ENGINEERING
 BUREAU OF HIGHWAY STATISTICS
 COUNTY ROAD MILEAGE

BALTIMORE COUNTY

ROUTE NO.	TOTAL	A	B	C	D & E	F & G	H & I	J	K & L
903	.13						.13		
904	.15						.15		
905	.56						.56		
906	.35						.35		
907	.03						.03		
908	.04						.04		
909	.09						.09		
910	.25						.25		
911	.03						.03		
912	.16						.16		
913	.19						.19		
914	.20						.20		
915	.02						.02		
916	.51						.51		
917	1.09						1.09		
918	.31						.31		
919	.61						.61		
920	.53						.53		
921	.58						.58		
922	.63						.63		
923	.55						.55		
924	.24						.24		
925	.04						.04		
926	.15						.15		
927	.15						.15		
928	1.27						1.27		
929	.06						.06		
930	.16						.16		
931	.08						.08		
932	.19						.19		
933	.07						.07		
934	.13						.13		
935	.04						.04		
936	.11						.11		
937	.06						.06		
938	.98	1.03					.98	1.03	
939	.52						.52		
940	.15						.15		
941	.54						.54		
942	.40						.40		
943	.20						.20		
944	.22						.22		
945	.14						.14		
946	.11						.11		
947	.17						.17		
948	.43						.43		
949	.03						.03		
950	.06						.06		
951	.26						.26		

1.58
1.63

1.58
1.63

STATE HIGHWAY ADMINISTRATION OF MARYLAND
 OFFICE OF PLANNING AND PRELIMINARY ENGINEERING
 BUREAU OF HIGHWAY STATISTICS
 COUNTY ROAD MILEAGE

BALTIMORE COUNTY

ROUTE NO.	TOTAL	A	B	C	D & E	F & G	H & I	J	K & L
31050	.03						.03		
31051	.62						.62		
31052	.10						.10		
31053	.12						.12		
31054	.67						.67		
31055	.40						.40		
31056	.73						.73		
FRANKF AVE									
31057	.44						.44		
31058	.43						.43		
31059	.05						.05		
31060	.05						.05		
31061	.10						.10		
31062	.09						.09		
31063	.36						.36		
31064	.03						.03		
31065	.35						.35		
31066	.18						.18		
31067	.15						.15		
31068	.23				.09		.14		
31069	.07						.07		
31070	.59						.59		
31071	.37						.37		
31072	.12						.12		
31073	.21				.08		.13		
31074	.26					.03	.23		
31075	.05					.05			
31076	.24					.06	.18		
31077	.14						.14		
31078	.05				.01		.04		
31079	.21						.21		
31080	.20						.20		
31081	.24					.06	.18		
31082	.34						.34		
31083	.08				.08				
31084	.21						.21		
31085	.65						.65		
31086	.22						.22		
31087	.02						.02		
31088	.11						.11		
31089	.05						.05		
31090	.03						.03		
31091	.09						.09		
31092	.07						.07		
31093	.19						.19		
31094	.05						.05		
31095	.15						.15		
31096	.06						.06		
31097	.83						.83		
31098	.06						.06		

(18-163) Type ch.

06/19/78

STATE HIGHWAY ADMINISTRATION OF MARYLAND
 OFFICE OF PLANNING AND PRELIMINARY ENGINEERING
 BUREAU OF HIGHWAY STATISTICS
 COUNTY ROAD MILEAGE

PAGE 23

BALTIMORE COUNTY

ROUTE NO.	TOTAL	A	B	C	D & E	F & G	H & I	J	K & L
31099	.07						.07		
31100	.03						.03		
31101	.14						.14		
31102	.29						.29		
31103	.15						.15		
31104	.03						.03		
31105	.11						.11		
31106	.02						.02		
31107	.43						.43		
31108	.08						.08		
31109	.18						.18		
31110	.44						.44		
31111	1.16						1.16		
31112	.31						.31		
31113	.19						.19		
31114	.29						.29		
31115	.05						.05		
31116	.18						.18		
31117	1.13						1.13		
31118	.22						.22		
31119	.49						.49		
31120	.02						.02		
31121	.17						.17		
31122	.08						.08		
31123	.04						.04		
31124	.02						.02		
31125	.21						.21		
31126	.62						.62		
31127	.37						.37		
31128	.62						.62		
31129	.03						.03		
31130	.02						.02		
31131	.04						.04		
31132	.18						.18		
31133	.04						.04		
31134	.26						.26		
31135	.50						.50		
31136	.49						.49		
31137	.16						.16		
31138	.18						.18		
31139	.05 - (78-71) New OP					.05			
31140	.03						.03		
31141	.58						.58		
31142	1.77						1.77		
31143	.20						.20		
31144	.09						.09		
31145	.24						.24		
31146	.26						.26		
31147	.45						.45		
	.78					.05	.73		
	.73					-	.73		

06/19/78

STATE HIGHWAY ADMINISTRATION OF MARYLAND
 OFFICE OF PLANNING AND PRELIMINARY ENGINEERING
 BUREAU OF HIGHWAY STATISTICS
 COUNTY ROAD MILEAGE

PAGE 25

BALTIMORE COUNTY

ROUTE NO.	TOTAL	A	B	C	D & E	F & G	H & I	J	K & L
31200	2.98						2.98		
31201	.66						.66		
31202	.16						.16		
31203	.13						.13		
31204	.19						.19		
31205	.25						.25		
31206	.12						.12		
31207	.78						.78		
31208	.06						.06		
31209	.07						.07		
31210	.07						.07		
31211	.64						.64		
31212	.40						.40		
31213	.84						.84		
31214	.18						.18		
31215	.04						.04		
31216	.02						.02		
31217	.25						.25		
31218	.17						.17		
31219	.24						.24		
31220	.11						.11		
31221	.37					.11	.37		
31222	.34					.37	.34		
31223	.13						.13		
31224	.09						.09		
31225	.17						.17		
31226	.16						.16		
31227	.30						.30		
31228	.70						.70		
31229	.03						.03		
31230	.09						.09		
31231	.06						.06		
31232	.11						.11		
31233	.15						.15		
31234	.09						.09		
31235	.17						.17		
31236	.10						.10		
31237	.07						.07		
31238	.09						.09		
31239	.05						.05		
31240	.16						.16		
31241	.52						.52		
31242	.42						.42		
31243	.44						.44		
31244	.08						.08		
31245	.32						.32		
31246	.20						.20		
31247	.20						.20		
31248	.28						.28		

1.63
1.631.63
1.63

BALTIMORE COUNTY

ROUTE NO.	TOTAL	A	B	C	D & E	F & G	H & I	J	K & L
31396	.04						.04		
31397	.29						.29		
31398	.21					.21			
31399	.05					.05			
31400	11.02						11.02		
31401	.05					.05			
31402	.40					.40			
31403	.05					.05			
31404	.30					.12	.18		
31405	.22					.22			
31406	.11					.11			
31408	.36					.36			
31409	.85						.85		
31410	.17					.17			
31411	.17						.17		
31412	.35					.35			
31413	.24						.24		
31414	.07					.07			
31415	.58					.35	.23		
31416	.10					.10			
31417	.07					.07			
31418	.11					.11			
31419	.13					.13			
31420	.34					.34			
31421	1.15						1.15		
31422	.14					.14			.14
31423	.10						.10		
31424	.29						.29		
31425	.10						.10		
31426	.36						.36		
31427	.06						.06		
31428	.33						.33		
31429	.05						.05		
31430	.29						.29		
31431	.05					.05			
31432	.71					.71			
31433	.16					.16			
31434	.10					.10			
31435	.10						.10		
31436	.46					.46			
31437	.22						.22		
31438	.07						.07		
31439	.33						.33		
31440	.31								.31
31441	.29								.29
31442	.18						.18		
31443	.12						.12		
31444	.10					.10			
31445	.40					.40			
	12.39					.14	12.25		
	12.39					-	12.39		

STATE HIGHWAY ADJUSTMENT OF EXCESSIVE
OFFICE OF PLANNING AND REVENUE
BUREAU OF HIGHWAY STATISTICS
COUNTY ROAD BOARD

ROUTE NO. COUNTY

ROUTE NO.	COUNTY	ADJUSTMENT	TOTAL
31400
31401
31402
31403
31404
31405
31406
31407
31408
31409
31410
31411
31412
31413
31414
31415
31416
31417
31418
31419
31420
31421
31422
31423
31424
31425
31426
31427
31428
31429
31430
31431
31432
31433
31434
31435
31436
31437
31438
31439
31440

STATE HIGHWAY ADMINISTRATION OF MARYLAND
 OFFICE OF PLANNING AND PRELIMINARY ENGINEERING
 BUREAU OF HIGHWAY STATISTICS
 COUNTY ROAD MILEAGE

BALTIMORE COUNTY

ROUTE NO.	TOTAL	A	B	C	D & E	F & G	H & I	J	K & L
31446	.31						.31		
31447	.06						.06		
31448	.64					.10	.54		
31449	.59						.59		
31450	.33						.33		
31451	.04						.04		
31452	.21						.21		
31453	.22						.22		
31454	.09					.09			
31455	.10						.10		
31456	.20						.20		
31457	.25						.25		
31458	.05					.05			
31459	.15						.15		
31460	.76						.76		
31461	.14						.14		
31462	.33					.33			
31463	.17					.17			
31464 WILTWYCK RD	.03					.03			.03
31465 VALEY CREST AVE	.04					.04			.04
31466 PLEASANT VIEW AVE	.11					.11			.11
31467 GARDMAN AVE.	.12					.12			.12
31468	.08					.08			
31469	.60					.60			
31470	.25						.25		
31471	.13						.13		
31472	.11						.11		
31473	.23						.23		
31474	1.47						1.47		
31475	.69					.69			
31476	.03					.03			
31477	1.31						1.08		.23
31478	.55					.55			
31479	.29					.29			
31480	.16					.16			
31481	.34						.34		
31482	.11					.11			
31483	.11						.11		
31484	.48						.48		
31485	.30						.30		
31486	.07					.07			
31487	.21						.21		
31488	.94						.94		
31489	.48						.48		
31490	.04						.04		
31491	.14						.14		
31492	.30						.30		
31493	.55						.55		
31494	.06						.06		

STATE HIGHWAY ADMINISTRATION OF MARYLAND
 OFFICE OF PLANNING AND PRELIMINARY ENGINEERING
 BUREAU OF HIGHWAY STATISTICS
 COUNTY ROAD MILEAGE

BALTIMORE COUNTY

ROUTE NO.	TOTAL	A	B	C	D & E	F & G	H & I	J	K & L
31495	.24						.24		
31496	1.43						1.43		
31497	.08						.08		
31498	.35						.35		
31499	.13						.13		
31500	2.74						2.74		
31501	.25						.25		
31502	.13						.13		
31503	.16						.16		
31504	.04					.04			
31505	.27						.27		
31506	.27						.27		
31507	.28					.28			
31508	.09						.09		
31509	.03						.03		
31510	.13						.13		
31511	.08					.08			
31512	.28						.28		
31513	.02						.02		
31514	.03						.03		
31515	.69						.69		
31516	.05						.05		
31517	.33						.33		
31518	.17						.17		
31519	.36						.36		
31520	.02						.02		
31521	.03						.03		
31522	.02						.02		
31523	.41						.41		
31524	.84						.84		
31525	.67						.67		
31526	.02						.02		
31527	.04						.04		
31528	.04						.04		
31529	.04						.04		
31530	.21						.21		
31531	.23						.23		
31532	.06						.06		
31533	.20						.20		
31534	.15						.15		
31535	.18						.18		
31536	.08						.08		
31537	.04						.04		
31538	.18						.18		
31539	.27						.27		
31540	.06						.06		
31541	.03						.03		
31542	.04						.04		
31543	.25						.25		

.30
.30

.30

.30

STATE HIGHWAY ADMINISTRATION OF MARYLAND
 OFFICE OF PLANNING AND PRELIMINARY ENGINEERING
 BUREAU OF HIGHWAY STATISTICS
 COUNTY ROAD MILEAGE

BALTIMORE COUNTY

ROUTE NO.	TOTAL	A	B	C	D & E	F & G	H & I	J	K & L
31693	.11						.11		
31694	.60						.60		
31695	.15						.15		
31696	.28						.28		
31697	.16								
31698	.17					.16			
31699	.09					.17			
31700	6.24					.09	6.24		
31701	.37						.37		
31702	.25						.25		
31703	.04						.04		
31704	.04					.04			
31705	.20						.20		
31706	.52						.52		
31707	.64						.64		
31708	.95						.95		
31709	.03						.03		
31710	.14						.14		
31711	.23						.23		
31712	.13						.13		
31713	.31						.31		
31714	.07						.07		
31715	.09						.09		
31716	.73						.73		
31717 BEDFORD AVE	.12	(78-352, 353) Type ch.					.12		
31718 McHENRY AVE	.32	(78-351) Type ch.				.20	.12		
31719	.28						.28		
31720	.22						.22		
31721	.14						.14		
31722	.31						.31		
31723	.44						.44		
31724	.08						.08		
31725	.15						.15		
31726	.83						.83		
31727	.14						.14		
31728	.18						.18		
31729	.09						.09		
31730	.48						.48		
31731	.16						.16		
31732	.06						.06		
31733	.44						.44		
31734	.10								.10
31735 PURVIS PL.	.11	(78-350) Type ch.					.05	.11	.06
31736 IVANHOE PL	.22	(78-344) Type ch.					.22		.22
31737	.26						.13		.13
31738 SHERWOOD AVE	.34	(78-347, 348) Type ch.					.08	.34	.26
31739 HAWTHORNE AVE	.37	(78-345, 346) Type ch.					.08	.37	.29
31740	.42						.42		
31741	.19						.19		
	1.48					.20	.45		.83
	1.48					.20	1.28		

STATE HIGHWAY ADMINISTRATION OF MARYLAND
 OFFICE OF PLANNING AND PRELIMINARY ENGINEERING
 BUREAU OF HIGHWAY STATISTICS
 COUNTY ROAD MILEAGE

BALTIMORE COUNTY

ROUTE NO.	TOTAL	A	B	C	D & E	F & G	H & I	J	K & L
31890	.06						.06		
31891	.62					.13	.49		
31892	.20						.20		
31893	.16						.16		
31894	.16						.16		
31895	.13						.13		
31896	.14						.14		
31897	.11						.11		
31898	.55						.55		
31899	.41						.41		
31900 WINDSOR MILL RD	(5.78)	(78-362 to 367) As Tabbed				(.34)	(5.44)		
31901	2.38						2.38		
31902	1.15						1.15		
31903	.61				.06		.55		
31904	.11						.11		
31905	.02						.02		
31906	.37						.37		
31907	.13						.13		
31908	.10						.10		
31909	.24						.24		
31910	.05						.05		
31911	.06						.06		
31912	.05						.05		
31913	.15						.15		
31914	.03						.03		
31915	.19						.19		
31916	.51						.51		
31917	.12						.12		
31918	.22						.22		
31919	.18						.18		
31920	.25						.25		
31921	.11						.11		
31922	.67						.67		
31923	.12						.12		
31924	.21						.21		
31925	.34						.34		
31926	.31						.31		
31927	.32						.32		
31928	.22						.22		
31929	.06						.06		
31930	.06						.06		
31931	1.11						1.11		
31932	.26						.26		
31933	.29						.29		
31934	.28						.28		
31935	.18						.18		
31936	.03						.03		
31937	.15						.15		
31938	1.06						1.06		

5.78
6.78

.34
.34

5.44
5.44

STATE HIGHWAY ADMINISTRATION OF MARYLAND
OFFICE OF PLANNING AND RESEARCH
BUREAU OF HIGHWAY STATISTICS
COUNTY ROAD RECORD

BALTIMORE COUNTY

ROUTE NO.	ADJUSTED	PERCENTAGE	ADJUSTED	PERCENTAGE	ADJUSTED	PERCENTAGE	ADJUSTED	PERCENTAGE
31990	1.00		1.00		1.00		1.00	
31991	1.00		1.00		1.00		1.00	
31992	1.00		1.00		1.00		1.00	
31993	1.00		1.00		1.00		1.00	
31994	1.00		1.00		1.00		1.00	
31995	1.00		1.00		1.00		1.00	
31996	1.00		1.00		1.00		1.00	
31997	1.00		1.00		1.00		1.00	
31998	1.00		1.00		1.00		1.00	
31999	1.00		1.00		1.00		1.00	
32000	1.00		1.00		1.00		1.00	
32001	1.00		1.00		1.00		1.00	
32002	1.00		1.00		1.00		1.00	
32003	1.00		1.00		1.00		1.00	
32004	1.00		1.00		1.00		1.00	
32005	1.00		1.00		1.00		1.00	
32006	1.00		1.00		1.00		1.00	
32007	1.00		1.00		1.00		1.00	
32008	1.00		1.00		1.00		1.00	
32009	1.00		1.00		1.00		1.00	
32010	1.00		1.00		1.00		1.00	
32011	1.00		1.00		1.00		1.00	
32012	1.00		1.00		1.00		1.00	
32013	1.00		1.00		1.00		1.00	
32014	1.00		1.00		1.00		1.00	
32015	1.00		1.00		1.00		1.00	
32016	1.00		1.00		1.00		1.00	
32017	1.00		1.00		1.00		1.00	
32018	1.00		1.00		1.00		1.00	
32019	1.00		1.00		1.00		1.00	
32020	1.00		1.00		1.00		1.00	
32021	1.00		1.00		1.00		1.00	
32022	1.00		1.00		1.00		1.00	
32023	1.00		1.00		1.00		1.00	
32024	1.00		1.00		1.00		1.00	
32025	1.00		1.00		1.00		1.00	
32026	1.00		1.00		1.00		1.00	
32027	1.00		1.00		1.00		1.00	
32028	1.00		1.00		1.00		1.00	
32029	1.00		1.00		1.00		1.00	
32030	1.00		1.00		1.00		1.00	
32031	1.00		1.00		1.00		1.00	
32032	1.00		1.00		1.00		1.00	
32033	1.00		1.00		1.00		1.00	
32034	1.00		1.00		1.00		1.00	
32035	1.00		1.00		1.00		1.00	
32036	1.00		1.00		1.00		1.00	
32037	1.00		1.00		1.00		1.00	
32038	1.00		1.00		1.00		1.00	
32039	1.00		1.00		1.00		1.00	
32040	1.00		1.00		1.00		1.00	
32041	1.00		1.00		1.00		1.00	
32042	1.00		1.00		1.00		1.00	
32043	1.00		1.00		1.00		1.00	
32044	1.00		1.00		1.00		1.00	
32045	1.00		1.00		1.00		1.00	
32046	1.00		1.00		1.00		1.00	
32047	1.00		1.00		1.00		1.00	
32048	1.00		1.00		1.00		1.00	
32049	1.00		1.00		1.00		1.00	
32050	1.00		1.00		1.00		1.00	
32051	1.00		1.00		1.00		1.00	
32052	1.00		1.00		1.00		1.00	
32053	1.00		1.00		1.00		1.00	
32054	1.00		1.00		1.00		1.00	
32055	1.00		1.00		1.00		1.00	
32056	1.00		1.00		1.00		1.00	
32057	1.00		1.00		1.00		1.00	
32058	1.00		1.00		1.00		1.00	
32059	1.00		1.00		1.00		1.00	
32060	1.00		1.00		1.00		1.00	
32061	1.00		1.00		1.00		1.00	
32062	1.00		1.00		1.00		1.00	
32063	1.00		1.00		1.00		1.00	
32064	1.00		1.00		1.00		1.00	
32065	1.00		1.00		1.00		1.00	
32066	1.00		1.00		1.00		1.00	
32067	1.00		1.00		1.00		1.00	
32068	1.00		1.00		1.00		1.00	
32069	1.00		1.00		1.00		1.00	
32070	1.00		1.00		1.00		1.00	

STATE HIGHWAY ADMINISTRATION OF MARYLAND
OFFICE OF PLANNING AND PRELIMINARY ENGINEERING
BUREAU OF HIGHWAY STATISTICS
COUNTY ROAD MILEAGE

BALTIMORE COUNTY

ROUTE NO.	TOTAL	A	B	C	D & E	F & G	H & I	J	K & L
31988	,33						,33		
31989	,34						,34		
31990	,11						,11		
31991	,30						,30		
31992	,12						,12		
31993	,07						,07		
31994	,12						,12		
31995	,37						,37		
31996	,03						,03		
31997	,04						,04		
31998	,56						,56		
31999	,43						,43		
32000	6,79						6,79		
32001	,50						,50		
32002	,20						,20		
32003	,44						,44		
32004	,25						,25		
32005	(,29)	(78-415)	Type Ch				(,29)		
32006	(,15)	(78-416)	Type Ch				(,15)		
32007	(,28)	(78-417,8)	Type Ch				(,28)		
32008	(,02)	(78-419)	Type Ch				(,02)		
32009	(,13)	(78-420)	Type Ch				(,13)		
32010	(,10)	(78-421)	Type Ch				(,10)		
32011	(,39)	(78-422,3)	Type Ch				(,39)		
32012	,42						,42		
32013	,57						,57		
32014	,32						,32		
32015	,71						,71		
32016	,70						,70		
32017	,11						,11		
32018	,04						,04		
32019	,08						,08		
32020	,11						,11		
32021	,06						,06		
32022	1,11						1,11		
32024	,05						,05		
32025	,03						,03		
32026	,07						,07		
32027	,31						,31		
32028	,17						,17		
32029	,15						,15		
32030	,28						,28		
32031	,12						,12		
32032	,20						,20		
32033	,10						,10		
32034	,08						,08		
32035	,09						,09		
32036	,05						,05		
32037	,03						,03		

STATE HIGHWAY ADMINISTRATION OF MISSISSIPPI
OFFICE OF PLANNING AND PRELIMINARY ENGINEERING
BUREAU OF HIGHWAY STATISTICS
COUNTY ROAD MILEAGE

MILEAGE BY COUNTY

ROUTE NO.	TOTAL	A	B	C	D	E	F	G	H	I	J	K	L	M	N	O	P	Q	R	S	T	U	V	W	X	Y	Z
31988	1.00																										
31989	1.00																										
31990	1.00																										
31991	1.00																										
31992	1.00																										
31993	1.00																										
31994	1.00																										
31995	1.00																										
31996	1.00																										
31997	1.00																										
31998	1.00																										
31999	1.00																										
32000	1.00																										
32001	1.00																										
32002	1.00																										
32003	1.00																										
32004	1.00																										
32005	1.00																										
32006	1.00																										
32007	1.00																										
32008	1.00																										
32009	1.00																										
32010	1.00																										
32011	1.00																										
32012	1.00																										
32013	1.00																										
32014	1.00																										
32015	1.00																										
32016	1.00																										
32017	1.00																										
32018	1.00																										
32019	1.00																										
32020	1.00																										
32021	1.00																										
32022	1.00																										
32023	1.00																										
32024	1.00																										
32025	1.00																										
32026	1.00																										
32027	1.00																										
32028	1.00																										
32029	1.00																										
32030	1.00																										
32031	1.00																										
32032	1.00																										
32033	1.00																										
32034	1.00																										
32035	1.00																										
32036	1.00																										
32037	1.00																										

STATE HIGHWAY ADMINISTRATION OF MARYLAND
OFFICE OF PLANNING AND PRELIMINARY ENGINEERING
BUREAU OF HIGHWAY STATISTICS
COUNTY ROAD MILEAGE

BALTIMORE COUNTY

ROUTE NO.	TOTAL	A	B	C	D & E	F & G	H & I	J	K & L
32038	.04						.04		
32039	.04						.04		
32040	.02						.02		
32041	.65						.09		
32042	.21						.21		
32043	.12						.12		
32044	.28						.28		
32045	.11					.11			
32046	.08					.08			
32047	.10					.10			
32048	.14					.14			
32049	.27					.18	.09		
32050	.30						.30		
32051	.42						.42		
32052	.06						.06		
32053	.07						.07		
32054	.26						.26		
32055	.05						.05		
32056	.24						.24		
32057	.16						.16		
32058	.35						.35		
32059	.45						.45		
32060	.03						.03		
32061	.06						.06		
32062	.73						.73		
32063	.06						.06		
32064	.22						.22		
32065	.17						.17		
32066	.20						.20		
32067	.14						.14		
32068	.11						.11		
32069	.15						.15		
32070	.34						.34		
32071	.05						.05		
32072	.17						.17		
32073	.24						.24		
32074	.04						.04		
32075	.15						.15		
32076	.21						.21		
32077	.29						.29		
32078	.26						.26		
32079	.05						.05		
32080	.33						.33		
32081	.11						.11		
32082	.18						.18		
32083	.31						.31		
32084	.19						.19		
32085	.25						.25		
32086	.12						.12		

1.36
1.361.36
1.36

STATE HIGHWAY ADMINISTRATION OF MARYLAND
 OFFICE OF PLANNING AND PRELIMINARY ENGINEERING
 BUREAU OF HIGHWAY STATISTICS
 COUNTY ROAD MILEAGE

BALTIMORE COUNTY

ROUTE NO.	TOTAL	A	B	C	D & E	F & G	H & I	J	K & L
32087	.13						.13		
32088	.66						.66		
32089	.09						.09		
32090	.12						.12		
32091	.50						.50		
32092	.23					.23			
32093	.39						.39		
32094	.13					.13			
32095	2.73					2.73			
32096	.25				.25				
32097	1.05						1.05		
32098	.18						.18		
32099	1.23						1.23		
32100	1.40						1.40		
32101	.04						.04		
32102	.11						.11		
32103	.03						.03		
32104	.03						.03		
32105	.31						.31		
32106	.02						.02		
32107	.14						.14		
32108	.14						.14		
32109	.14						.14		
32110	.37						.37		
32111	.57						.57		
32112	.50						.50		
32113	.45						.45		
32114	.03						.03		
32115	.02						.02		
32116	.02						.02		
32117	.03						.03		
32118	.05						.05		
32119	.59						.59		
32120	.12	(78-424) Type Ch.					.12		
32121	.14	(78-425) Type Ch.					.14		
32122	.12	(78-429) Type Ch.					.12		
32123	.51	(78-225) Type Ch. (also 78-430)					.51		
32124	.30	(78-226) Type Ch.					.30		
32125	.02						.02		
32126	.14						.14		
32127	.18						.18		
32128	.07						.07		
32129	.17						.17		
32130	.18						.18		
32131	.27	(78-217) Type Ch.					.27		
32132	.02	(78-218) Type Ch.					.02		
32133	.26	(78-219) Type Ch.					.26		
32134	.26	(78-212) Type Ch.					.26		
32135	.19	(78-213) Type Ch.					.19		

STATE HIGHWAY ADMINISTRATION OF MARYLAND
OFFICE OF PLANNING AND PRELIMINARY ENGINEERING
BUREAU OF HIGHWAY STATISTICS
COUNTY ROAD MILEAGE

BALTIMORE COUNTY

ROUTE NO.	TOTAL	A	B	C	D & E	F & G	H & I	J	K & L
32136 WOODSPRING CT	(.03)	(78-214) Type ch.					(.03)		
32137	.52						.52		
32138	.43						.43		
32139	.31						.31		
32140	.22						.22		
32141	.09						.09		
32142	.33						.33		
32143	.37						.37		
32144	.26						.26		
32145	.14						.14		
32146	.59						.59		
32147	.15						.15		
32148	.08						.08		
32149	.19						.19		
32150	.09						.09		
32151	.43						.43		
32152	.45						.45		
32153	.40						.40		
32154	.05						.05		
32155	.29						.29		
32156	.54						.54		
32157	.18						.18		
32158	.04						.04		
32159	.03						.03		
32160	.10				.08		.02		
32161	.12				.02		.10		
32162	.28				.11		.17		
32163	1.66						1.66		
32164	.35				.15	.20			
32165 SCOTT'S LEVEL CT	(.03)	(78-383) Type Ch.					(.03)		
32166 TEMA RD	(.10)	(78-384) Type Ch.					(.10)		
32167 TAPSCOTT RD	(.26)	(78-385) Type Ch.					(.26)		
32168 TAPSCOTT CT	(.05)	(78-386) Type Ch.					(.05)		
32169 DRESDON RD	(.17)	(78-387) Type Ch.					(.17)		
32170 STREAMWOOD DR	(.87)	(78-427) Type Ch.					(.87)		
32171 MARYKNOLL RD	(.76)	(78-388) Type Ch.					(.76)		
32172 ANDES CT	(.04)	(78-389) Type Ch.					(.04)		
32173 DAREN CT	(.04)	(78-390) Type Ch.					(.04)		
32174 HAWKSBURY RD	(.65)	(78-391,2) Type Ch.					(.65)		
32175 APPLEGATE CT	(.05)	(78-393) Type Ch.					(.05)		
32176 BRATTLE RD	(.45)	(78-394) Type Ch.					(.45)		
32177 AULTRIM LA	(.09)	(78-395) Type Ch.					(.09)		
32178 BALMDRAL RD	(.02)	(78-396) Type Ch.					(.02)		
32179 JULIANWOOD RD	(.02)	(78-397) Type Ch.					(.02)		
32180 TALMAN RD	(.19)	(78-428) AS TABLED					(.19)		
32181 ARROWHEAD RD	(.44)	(78-398) Type Ch.					(.44)		
32182 PANACEA RD	(.04)	(78-399) Type Ch.					(.04)		
32183 ARROWHEAD CT	(.02)	(78-400) Type Ch.					(.02)		
32184 BONNIE BRAE RD	(.06)	(78-401) Type Ch.					(.06)		

6.57
6.576.57
6.57

STATE HIGHWAY ADMINISTRATION OF MARYLAND
 OFFICE OF PLANNING AND PRELIMINARY ENGINEERING
 BUREAU OF HIGHWAY STATISTICS
 COUNTY ROAD MILEAGE

BALTIMORE COUNTY

ROUTE NO.	TOTAL	A	B	C	D & E	F & G	H & I	J	K & L
32185 BONNIE BRNE RD	.50		(78-402) Type Ch				.50		
32186 THREE OAKS RD	.27		(78-403) Type Ch				.27		
32187 BELLE FORTE RD	.38		(78-404) Type Ch				.38		
32188 BELLE FORTE CT	.03		(78-405) Type Ch				.03		
32189 PARMELEE RD	.17		(78-406) Type Ch				.17		
32190 DUNCANNON RD	.21		(78-407) Type Ch				.21		
32191 LACEWOOD LA	.15		(78-408,9) Type Ch				.15		
32192 SETONHORST RD	.35		(78-410) Type Ch				.35		
32193 HURSTON CT	.04		(78-411) Type Ch				.04		
32194 AVONHORST CIR	.23		(78-412) Type Ch				.23		
32195 LYDIA CT	.06		(78-413) Type Ch				.06		
32196 GEARY CT	.04		(78-414) Type Ch				.04		
32197 PASCO CT	.03		(78-431) Type Ch				.03		
32198	.22					.22			
32199 BALMORAL CIR	.23		(78-432) Type Ch				.23		
32200 WINANS RD	3.03		(78-146) TRW Change			.30	2.73		
32201	.12						.12		
32202	.26						.26		
32203	.14						.14		
32204	.03						.03		
32205	.18						.18		
32206	.83						.83		
32207	.03						.03		
32208	.62						.62		
32209	.18						.18		
32210	.02						.02		
32211	.19						.19		
32212	.21						.21		
32213	.18						.18		
32214	.03						.03		
32215	.29						.29		
32216	.05						.05		
32217	.17						.17		
32218	.63						.63		
32220	.34						.34		
32221	.26						.26		
32222	.06						.06		
32223	.02						.02		
32224	.34						.34		
32225	.26						.26		
32226 MEADOW HEIGHTS RD	1.33		(78-267) Type Changes				1.33		
32227	.03						.03		
32228	.02						.02		
32229	.12						.12		
32230 BRENBROOK RD	.16		(78-221) Type Ch				.16		
32231	.06						.06		
32232	.11						.11		
32233 BRUND CT	.03		(78-256) Type Ch				.03		
32234 BRUND RD	.18		(78-257) Type Ch				.18		

STATE HIGHWAY ADMINISTRATION OF MARYLAND
OFFICE OF PLANNING AND ECONOMIC DEVELOPMENT
BUREAU OF HIGHWAY STATISTICS
COUNTY ROAD LEADS

BALTIMORE COUNTY

ROUTE NO.	TOTAL	A	B	C	D	E	F	G	H	I	J	K	L	M	N	O	P	Q	R	S	T	U	V	W	X	Y	Z	
32183	00																											
32184	00																											
32185	00																											
32186	00																											
32187	00																											
32188	00																											
32189	00																											
32190	00																											
32191	00																											
32192	00																											
32193	00																											
32194	00																											
32195	00																											
32196	00																											
32197	00																											
32198	00																											
32199	00																											
32200	00																											
32201	00																											
32202	00																											
32203	00																											
32204	00																											
32205	00																											
32206	00																											
32207	00																											
32208	00																											
32209	00																											
32210	00																											
32211	00																											
32212	00																											
32213	00																											
32214	00																											
32215	00																											
32216	00																											
32217	00																											
32218	00																											
32219	00																											
32220	00																											
32221	00																											
32222	00																											
32223	00																											
32224	00																											
32225	00																											
32226	00																											
32227	00																											
32228	00																											
32229	00																											
32230	00																											
32231	00																											
32232	00																											
32233	00																											
32234	00																											

1111

1111

1111

1111

STATE HIGHWAY ADMINISTRATION OF MARYLAND
 OFFICE OF PLANNING AND PRELIMINARY ENGINEERING
 BUREAU OF HIGHWAY STATISTICS
 COUNTY ROAD MILEAGE

BALTIMORE COUNTY

ROUTE NO.	TOTAL	A	B	C	D & E	F & G	H & I	J	K & L
32235	FRANCINE CT	.05	(78-258) Type Ch.				.05		
32236	BRYONY RD	.24	(78-259) Type Ch.				.24		
32237	AMY LA	.27	(78-262) Type Ch.				.27		
32238	LESAH RD	.24	(78-261) Type Ch.				.24		
32239	CALGARY CT	.05	(78-260) Type Ch.				.05		
32240	MAPLEBROOK RD	.16	(78-222) Type Ch.				.16		
32241	SPRINGBROOK RD	.02	(78-223) Type Ch.				.02		
32242	CHERRYBROOK CT	.02	(78-228) Type Ch.				.02		
32243	CHERRYBROOK RD	.25	(78-224) Type Ch.				.25		
32244		2.33					2.33		
32245	(NO NAME)	.04	(78-215) Type Ch.				.04		
32246	JULIAN CT	.06	(78-216) Type Ch.				.06		
32247	SHELLBROOK CT	.05	(78-220) Type Ch.				.05		
32248	(NO NAME)	.03	(78-227) Type Ch.				.03		
32249		.23					.23		
32250		3.31					3.31		
32251		1.78					1.78		
32252		.37					.37		
32253		.23					.23		
32254		.55					.55		
32255		3.14					3.14		
32256		.33				.33			
32257		.29				.29			
32258		.30				.30			
32259	SAMSET RD	.72	(78-230) Type Ch.				.72		
32260	BRENTGATE CT	.03	(78-255) Type Ch.				.03		
32261	ALDERSGATE CT	.07	(78-254) Type Ch.				.07		
32262	BRENTFORD RD	.34	(78-253) Type Ch.				.34		
32263	ALLENWOOD CT	.04	(78-229) Type Ch.				.04		
32264	HAMOR RD	.22	(78-265) Type Ch.				.22		
32265	HAMOR CT	.04	(78-266) Type Ch.				.04		
32266	LAMOINE RD	.19	(78-247) Type Ch.				.19		
32267	TOKAY CT	.03	(78-248) Type Ch.				.03		
32268	TERRA CT	.02	(78-244) Type Ch.				.02		
32269	TERRA CIR	.34	(78-250) Type Ch.				.34		
32270	NOBURN RD	.04	(78-251) Type Ch.				.04		
32271	CASSEN RD	.16	(78-241) Type Ch.				.16		
32272	VEGA CT	.04	(78-240) Type Ch.				.04		
32273	VEGA RD	.14	(78-239) Type Ch.				.14		
32274		.02					.02		
32275	NAUSET PL	.11	(78-236) Type Ch.				.11		
32276	SONARA RD	.19	(78-237) Type Ch.				.19		
32277	ELKANAH PL	.14	(78-236) Type Ch.				.14		
32278	BENGAL RD	.30	(78-234) Type Ch.				.30		
32279	EASTMAN CT	.02	(78-233) Type Ch.				.02		
32280	EASTMAN RD	.27	(78-232) Type Ch.				.27		
32281	CASSANDRA CT	.07	(78-252) Type Ch.				.07		
32282	BYBEE RD	.14	(78-242) Type Ch.				.14		
32283	SANDRA CT	.05	(78-243) Type Ch.				.05		

12.61
12.61

.30
.30

12.31
12.31

STATE HIGHWAY ADMINISTRATION OF MARYLAND
OFFICE OF PLANNING AND REVENUE ENGINEERING
BUREAU OF HIGHWAY STATISTICS
COUNTY ROAD STATE

0011-2778 COUNTY

Route No.	Total	A	B	C	D	E	F	G	H	I	J	K	L	M	N	O	P	Q	R	S	T	U	V	W	X	Y	Z
0011-2778	40																										
0011-2779	45																										
0011-2780	50																										
0011-2781	55																										
0011-2782	60																										
0011-2783	65																										
0011-2784	70																										
0011-2785	75																										
0011-2786	80																										
0011-2787	85																										
0011-2788	90																										
0011-2789	95																										
0011-2790	100																										
0011-2791	105																										
0011-2792	110																										
0011-2793	115																										
0011-2794	120																										
0011-2795	125																										
0011-2796	130																										
0011-2797	135																										
0011-2798	140																										
0011-2799	145																										
0011-2800	150																										
0011-2801	155																										
0011-2802	160																										
0011-2803	165																										
0011-2804	170																										
0011-2805	175																										
0011-2806	180																										
0011-2807	185																										
0011-2808	190																										
0011-2809	195																										
0011-2810	200																										
0011-2811	205																										
0011-2812	210																										
0011-2813	215																										
0011-2814	220																										
0011-2815	225																										
0011-2816	230																										
0011-2817	235																										
0011-2818	240																										
0011-2819	245																										
0011-2820	250																										
0011-2821	255																										
0011-2822	260																										
0011-2823	265																										
0011-2824	270																										
0011-2825	275																										
0011-2826	280																										
0011-2827	285																										
0011-2828	290																										
0011-2829	295																										
0011-2830	300																										
0011-2831	305																										
0011-2832	310																										
0011-2833	315																										
0011-2834	320																										
0011-2835	325																										
0011-2836	330																										
0011-2837	335																										
0011-2838	340																										
0011-2839	345																										
0011-2840	350																										
0011-2841	355																										
0011-2842	360																										
0011-2843	365																										
0011-2844	370																										
0011-2845	375																										
0011-2846	380																										
0011-2847	385																										
0011-2848	390																										
0011-2849	395																										
0011-2850	400																										

STATE HIGHWAY ADMINISTRATION OF MARYLAND
 OFFICE OF PLANNING AND PRELIMINARY ENGINEERING
 BUREAU OF HIGHWAY STATISTICS
 COUNTY ROAD MILEAGE

BALTIMORE COUNTY

ROUTE NO.	TOTAL	A	B	C	D & E	F & G	H & I	J	K & L
32284 ZETA WAY	.05		(78-244) Type Ch.				.05		
32285 TURNBULL RD	.17		(78-245) Type Ch.				.17		
32286 CASANDRA RD	.30		(78-246) Type Ch.				.30		
32287 SOLLIER RD	.41		(78-231) Type Ch.				.41		
32288 TRENT RD	.23		(78-235) Type Ch.				.23		
32289	.40				.05		.35		
32290	.02						.02		
32291 TULSEMERE RD	.33	0.59	(78-145) OP SECT NOW CG				.33	0.59	
32292	.04						.04		
32293 EDWAY CIR	.07	.27	(78-147) Extension				.07	.27	
32294	.09						.09		
32295	.08						.08		
32296	.26						.26		
32297	.36						.36		
32298	.37						.37		
32299	.12						.12		
32300	2.82						2.82		
32301	1.00						1.00		
32302	.16						.16		
32303	.12						.12		
32304	.16						.16		
32305	.52						.52		
32306	.03						.03		
32307	.17						.17		
32308	.18						.18		
32309	.24						.24		
32310	.59						.59		
32311	.50						.50		
32312	.60						.60		
32313	.10						.10		
32314	.08						.08		
32315	.22						.22		
32316	.15						.15		
32317	.51						.51		
32318	.14						.14		
32319	.03						.03		
32320	.27						.27		
32321	.66						.66		
32322	.12						.12		
32323	.04						.04		
32324	.04						.04		
32325	.21						.21		
32326	.04						.04		
32327	.03						.03		
32328	.32						.32		
32329	.02						.02		
32330	.22						.22		
32331	.52						.52		
32332	.37						.37		

STATE HIGHWAY ADMINISTRATION
OFFICE OF PLANNING AND ECONOMIC DEVELOPMENT
BUREAU OF HIGHWAY STATISTICS
COUNTY ROAD MILEAGE

BALTIMORE COUNTY

ROUTE NO.	TOTAL	A	B	C	D	E	F	G	H	I	J	K	L	M	N	O	P	Q	R	S	T	U	V	W	X	Y	Z
32284	0.00																										
32285	0.10																										
32286	0.30																										
32287	0.41																										
32288	0.58																										
32289	0.40																										
32290	0.72																										
32291	0.38																										
32292	0.40																										
32293	0.07																										
32294	0.09																										
32295	0.08																										
32296	0.58																										
32297	0.38																										
32298	0.37																										
32299	0.12																										
32300	0.02																										
32301	1.00																										
32302	0.10																										
32303	0.12																										
32304	0.18																										
32305	0.02																										
32306	0.03																										
32307	0.17																										
32308	0.18																										
32309	0.04																										
32310	0.00																										
32311	0.00																										
32312	0.00																										
32313	0.10																										
32314	0.00																										
32315	0.00																										
32316	0.00																										
32317	0.00																										
32318	0.00																										
32319	0.00																										
32320	0.00																										
32321	0.00																										
32322	0.15																										
32323	0.00																										
32324	0.00																										
32325	0.00																										
32326	0.00																										
32327	0.00																										
32328	0.00																										
32329	0.00																										
32330	0.00																										
32331	0.00																										
32332	0.00																										
32333	0.00																										
32334	0.00																										
32335	0.00																										
32336	0.00																										
32337	0.00																										
32338	0.00																										
32339	0.00																										
32340	0.00																										
32341	0.00																										
32342	0.00																										
32343	0.00																										
32344	0.00																										
32345	0.00																										

111

111

111

111

STATE HIGHWAY ADMINISTRATION OF MARYLAND
 OFFICE OF PLANNING AND PRELIMINARY ENGINEERING
 BUREAU OF HIGHWAY STATISTICS
 COUNTY ROAD MILEAGE

BALTIMORE COUNTY

ROUTE NO.	TOTAL	A	B	C	D & E	F & G	H & I	J	K & L
32333	.10						.10		
32334	.24						.24		
32335	.31						.31		
32336	.14						.14		
32337	.06						.06		
32338	.04						.04		
32339	.29						.29		
32340	.31						.31		
32341	.06						.06		
32342	.38						.38		
32343	.03						.03		
32344	.10						.10		
32345	.06					.06			
32346	.11						.11		
32347	.11					.07	.04		
32348	.07					.07			
32349	.19						.19		
32350	.66						.66		
32351	.12					.12			
32352	.07					.07			
32353	.11					.11			
32354	.27					.27			
32355	1.89					1.89			
32356	8.33						8.33		
32357	.61						.61		
32358	.56						.56		
32359	.19					.19			
32360	.42						.42		
32361	.11					.11			
32362	.20						.20		
32365	.45						.45		
32366	1.47						1.47		
32367	1.16						1.16		
32368	.03						.03		
32369	.03						.03		
32370	.02						.02		
32371	.43						.43		
32372	.14						.14		
32373	.14						.14		
32374	.28						.28		
32375	.32						.32		
32376	.32						.32		
32377	.11						.11		
32378	.20						.20		
32379	.53						.53		
32381	.09						.09		
32382	.23						.23		
32383	.03						.03		
32384	.03						.03		
	5.05						5.05		
	5.51						5.51		

(78-9) T & W Change

(78-197) Type ch

(78-198) Type ch

(78-199) Type ch

(78-341) Type ch

(78-200) Type ch

(78-201) Type ch

(78-202) Type ch

(78-203) Type ch

(78-204) Type ch

(78-205) Type ch

(78-206) Type ch

(78-434) Type ch

(78-435) Type ch

(78-436) Type ch

(78-437) Type ch

(78-438) Type ch

FEATHERBED LA.

ELSEY CIR

FAIRBROOK CT

ROLLING BEND RD

CANTWELL RD

CHESTERTON RD

LOMAX RD

NEWCASTLE RD

BROOKDALE RD

WINDER RD

CALAIS CT

KENNEBUNK RD

GREENGAGE RD

DERRICKSON RD

CHAMBERLAIN RD

BARLOW CT

LOUNSBURY CT

STATE HIGHWAY ADMINISTRATION OF MARYLAND
OFFICE OF PLANNING AND PRELIMINARY ENGINEERING
BUREAU OF HIGHWAY STATISTICS
COUNTY ROAD mileage

ROUTE NO. TOTAL

ROUTE NO.	TOTAL
32333	10.
32334	24.
32335	21.
32336	14.
32337	40.
32338	40.
32339	28.
32340	15.
32341	40.
32342	24.
32343	40.
32344	10.
32345	40.
32346	11.
32347	11.
32348	11.
32349	11.
32350	12.
32351	12.
32352	11.
32353	11.
32354	11.
32355	11.
32356	11.
32357	11.
32358	11.
32359	11.
32360	11.
32361	11.
32362	11.
32363	11.
32364	11.
32365	11.
32366	11.
32367	11.
32368	11.
32369	11.
32370	11.
32371	11.
32372	11.
32373	11.
32374	11.
32375	11.
32376	11.
32377	11.
32378	11.
32379	11.
32380	11.
32381	11.
32382	11.
32383	11.
32384	11.

STATE HIGHWAY ADMINISTRATION OF MARYLAND
 OFFICE OF PLANNING AND PRELIMINARY ENGINEERING
 BUREAU OF HIGHWAY STATISTICS
 COUNTY ROAD MILEAGE

BALTIMORE COUNTY

ROUTE NO.	TOTAL	A	B	C	D & E	F & G	H & I	J	K & L
32385	.05	(78-439) Type Ch.					.05		
32386	.28	(78-440) Type Ch.					.28		
32387	.13	(78-441) Type Ch.					.13		
32388	.18	(78-207) Type ch.					.18		
32389	.19	(78-208) Type ch.					.19		
32390	.12	(78-209) Type ch.					.12		
32391	.02	(78-210) Type ch.					.02		
32392	.17	(78-211) Type ch.					.17		
32393	.21				.21				
32394	.33					.33			
32395	.21				.02		.19		
32396	.15						.15		
32397	.05				.05				
32398	.80						.80		
32399	.05						.05		
32400	3.21						3.21		
32401	.09					.09			
32402	.16						.16		
32403	.26						.26		
32404	.59						.59		
32405	.23						.23		
32406	.04						.04		
32407	.15						.15		
32408	.35						.35		
32409	.04						.04		
32410	.09						.09		
32411	.30				.04		.26		
32412	.03						.03		
32413	.11						.11		
32414	.23						.23		
32415	.04					.04			
32416	.20					.20			
32417	.08						.08		
32418	.04						.04		
32419	.14						.14		
32420	.19					.06	.13		
32421	.21						.21		
32422	.08						.08		
32423	.19						.19		
32424	.17						.17		
32425	.47						.47		
32426	.20						.20		
32427	.10						.10		
32428	.52					.03	.49		
32429	.07						.07		
32430	.17						.17		
32431	.05						.05		
32432	.30						.30		
32433	.10						.10		

BALTIMORE COUNTY

ROUTE NO.	TOTAL	A	B	C	D & E	F & G	H & I	J	K & L
32434	.03						.03		
32435	.43						.43		
32436	.37					.37			
32437	.09					.09			
32438	.09					.09			
32439	.08					.08			
32440	.11					.11			
32441	.22					.22			
32442	.07					.07			
32443	.04					.04			
32444	.19					.19			
32445	.35					.35			
32446	.38					.38			
32447	.16					.16			
32448	.20					.20			
32449	.10					.10			
32450	.05					.05			
32451	.12					.12			
32452	.25						.25		
32453	.05					.05			
32454	.34						.34		
32455	.28						.28		
32456	.09						.09		
32457	.08						.08		
32458	.13				.06		.05		
32459	.03				.03				
32460	.08						.08		
32461	.10						.10		
32462	.34						.34		.15
32463	.04						.04		
32464	.14						.14		
32465	.14						.14		
32466	.03						.03		
32467	.03						.03		
32468	.15						.15		
32469	.31						.31		
32470	.06					.06			
32471	.26					.15	.11		
32472	.08					.08			
32473	.34					.10	.24		
32474	.08						.08		
32475	.72						.72		
32476	.08					.08			
32477	.41						.41		
32478	.11						.11		
32479	.16					.16			
32480	.08					.08			
32481	.39						.39		
32482	.36						.36		

1.58
1.291.58
1.29

BALTIMORE COUNTY

STATE HIGHWAY ADMINISTRATION
OFFICE OF PLANNING AND RESEARCH
BUREAU OF HIGHWAY STATISTICS
COUNTY ROAD RECORD

ROUTE NO.	TOTAL	A	B	C	D	E	F	G	H	I	J	K	L	M	N	O	P	Q	R	S	T	U	V	W	X	Y	Z
32434	403																										
32435	43																										
32436	37																										
32437	79																										
32438	99																										
32439	98																										
32440	11																										
32441	52																										
32442	77																										
32443	94																										
32444	12																										
32445	32																										
32446	36																										
32447	18																										
32448	32																										
32449	36																										
32450	18																										
32451	20																										
32452	10																										
32453	10																										
32454	12																										
32455	23																										
32456	43																										
32457	39																										
32458	38																										
32459	79																										
32460	99																										
32461	99																										
32462	13																										
32463	23																										
32464	43																										
32465	39																										
32466	38																										
32467	79																										
32468	99																										
32469	99																										
32470	13																										
32471	23																										
32472	43																										
32473	39																										
32474	38																										
32475	79																										
32476	99																										
32477	99																										
32478	13																										
32479	23																										
32480	43																										
32481	39																										
32482	38																										

STATE HIGHWAY ADMINISTRATION OF MARYLAND
OFFICE OF PLANNING AND PRELIMINARY ENGINEERING
BUREAU OF HIGHWAY STATISTICS
COUNTY ROAD MILEAGE

BALTIMORE COUNTY

ROUTE NO.	TOTAL	A	B	C	D & E	F & G	H & I	J	K & L
32581	.32						.32		
32582	.31						.31		
32583	.15						.15		
32584	.05						.05		
32585	.23						.23		
32586	.21						.21		
32587	.34						.34		
32588	.13						.13		
32589	.07					.07			
32590	.49						.49		
32591	.21						.21		
32592	.06						.06		
32593	.16						.16		
32594	.63						.63		
32595	.27						.27		
32596	.14						.14		
32597	.19						.19		
32598	.23						.23		
32599	.23						.23		
32600	3.70						3.70		
32601	.17					.17			
32602	.17						.17		
32603	.30						.30		
32605	.28						.28		
32606	.34						.34		
32607	.07						.07		
32608	.17						.17		
32609	.36						.36		
32610	.54						.54		
32611	.21						.21		
32612	.28						.28		
32613	.18						.18		
32614	.09						.09		
32615	.12						.12		
32616	.11						.11		
32617	.16						.16		
32618	.24						.24		
32619	.21						.21		
32620	.08						.08		
32621	2.76						2.76		
32622	.10						.10		
32623	.40						.40		
32624	.43						.43		
32625	.67					.14	.53		
32626	1.46						1.46		
32627	.15						.15		
32628	.40						.40		
32629	.22						.22		
32630	.10						.10		

JOHNNY LAKE RD

(1.46)

(78-3)

(1.46)

STATE HIGHWAY ADMINISTRATION OF MARYLAND
 OFFICE OF PLANNING AND PRELIMINARY ENGINEERING
 BUREAU OF HIGHWAY STATISTICS
 COUNTY ROAD MILEAGE

BALTIMORE COUNTY

ROUTE NO.	TOTAL	A	B	C	D & E	F & G	H & I	J	K & L
32631	.22						.22		
32632	.21						.21		
32633	.03						.03		
32634	.27						.27		
32635	.05						.05		
32636	.15						.15		
32637	.45						.45		
32638	.18					.18			
32639	.53						.53		
32640	.25						.25		
32641	.04						.04		
32642	1.44						1.44		
32643	.09						.09		
32644	.14						.14		
32645	.17						.17		
32646	.06						.06		
32647	.31						.31		
32648	.42						.42		
32649	.24						.24		
32650	.29						.29		
32651	.25						.25		
32652	.22						.22		
32653	.16						.16		
32654	.23						.23		
32655	.29						.29		
32656	.38						.38		
32657	.25						.25		
32658	.03						.03		
32659	.02						.02		
32660	.21						.21		
32661	.19						.19		
32662	.03						.03		
32663	.43						.43		
32664	.78						.78		
32665	.22						.22		
32666	.20						.20		
32667	.45						.45		
32668	.91						.91		
32669	.03						.03		
32670	.04						.04		
32671	.47						.47		
32672	.05						.05		
32673	.12						.12		
32674	.15						.15		
32675	.58						.58		
32676	1.11					.37	.74		
32677	.27						.27		
32678	.20						.20		
32679	.20						.20		
	1.46						1.46		
	1.46						1.46		

STATE HIGHWAY ADMINISTRATION OF MARYLAND
OFFICE OF PLANNING AND EXPERIMENTAL ENGINEERING
BUREAU OF HIGHWAY STATISTICS
COUNTY ROAD BILLING

ROUTE NO.	TOTAL	A	B	C	D	E	F	G	H	I	J	K	L	M	N	O	P	Q	R	S	T	U	V	W	X	Y	Z
3501	45																										
3502	41																										
3503	43																										
3504	47																										
3505	43																										
3506	43																										
3507	42																										
3508	40																										
3509	40																										
3510	40																										
3511	41																										
3512	40																										
3513	41																										
3514	41																										
3515	41																										
3516	42																										
3517	44																										
3518	44																										
3519	40																										
3520	40																										
3521	40																										
3522	42																										
3523	42																										
3524	44																										
3525	44																										
3526	40																										
3527	40																										
3528	40																										
3529	40																										
3530	40																										
3531	40																										
3532	40																										
3533	40																										
3534	40																										
3535	40																										
3536	40																										
3537	40																										
3538	40																										
3539	40																										
3540	40																										

101

101

101

101

STATE HIGHWAY ADMINISTRATION OF MARYLAND
 OFFICE OF PLANNING AND PRELIMINARY ENGINEERING
 BUREAU OF HIGHWAY STATISTICS
 COUNTY ROAD MILEAGE

BALTIMORE COUNTY

ROUTE NO.	TOTAL	A	B	C	D & E	F & G	H & I	J	K & L
32680	.15						.15		
32681	.15					.10	.05		
32682	.17					.17			
32683	.58						.58		
32684	.21						.21		
32685	.21						.21		
32686	.20						.20		
BEAUMONT AVE	(.20)						(.20)		
32687	.06						.06		
32688	.09						.09		
32689	.19						.19		
HOLLY MANOR DR	(.19)						(.19)		
32690	.08						.08		
32691	.43						.43		
32692	.07						.07		
32693	.12						.12		
32694	.38						.38		
32695	.09						.09		
32696	.05						.05		
32697	.09						.09		
32698	.10						.10		
32699	.09						.09		
32700	1.41					.29	1.12		
32701	.20						.20		
32702	.09						.09		
32703	.07						.07		
32704	.16						.16		
32705	.16						.16		
32706	.13						.13		
32707	.45						.45		
32708	.11						.11		
32709	.19						.19		
32710	.09						.09		
32711	.04						.04		
32712	.13						.13		
32713	.15						.15		
32714	.09						.09		
32715	.34						.34		
32716	.14						.14		
32717	.36					.19	.17		
32718	.25						.25		
32719	.28						.28		
32720	.42						.42		
32721	.56						.56		
32722	.17						.17		
32723	.14						.14		
32724	.14						.14		
32725	.06						.06		
32726	.09						.09		
32729	.08						.08		
32730	.14						.14		

STATE HIGHWAY ADMINISTRATION OF MARYLAND
 OFFICE OF PLANNING AND PRELIMINARY ENGINEERING
 BUREAU OF HIGHWAY STATISTICS
 COUNTY ROAD MILEAGE

BALTIMORE COUNTY

ROUTE NO.	TOTAL	A	B	C	D & E	F & G	H & I	J	K & L
32731	.14						.14		
32732	.12						.12		
32733	.12						.12		
32734	.21						.21		
32735	.20						.20		
32736	.04						.04		
32737	.04						.04		
32738	.44						.44		
32739	.20						.20		
32740	.34						.34		
32741	.53						.53		
32742	.34						.34		
32743	.09						.09		
32744	.10						.10		
32745	.11						.11		
32746	.17						.17		
32747	.15						.15		
32748	.27						.27		
32749	.15						.15		
32750	.19						.19		
32751	.09						.09		
32752	.32						.32		
32753	.38						.38		
32754	.15						.15		
32755	.29						.29		
32756	.12						.12		
32757	.40						.40		
32758	.08						.08		
32759	.51						.51		
32760	.29						.29		
32761	.11						.11		
32762	.20				.02		.18		
32763	.51					.19	.32		
32764	.22						.22		
32765	.09						.09		
32766	.12						.12		
32767	.18						.18		
32768	.41						.41		
32769	.22						.22		
32770	.12						.12		
32771	.22						.22		
32772	.18						.18		
32773	.10						.10		
32774	.13						.13		
32775	.04						.04		
32776	.14						.14		
32777	.15						.15		
32778	.37						.37		
32779	.16						.16		

STATE HIGHWAY ADMINISTRATION OF MARYLAND
 OFFICE OF PLANNING AND PRELIMINARY ENGINEERING
 BUREAU OF HIGHWAY STATISTICS
 COUNTY ROAD MILEAGE

BALTIMORE COUNTY

ROUTE NO.	TOTAL	A	B	C	D & E	F & G	H & I	J	K & L
32780	.24						.24		
32781	.06						.06		
32782	.04						.04		
32783	.25						.25		
32784	.95						.95		
32785	.67						.67		
32786	.18						.18		
32787	.06						.06		
32788	.08					.08			
32789	.20					.20			
32790	.69						.69		
32791	.92						.92		
32792	.09				.09				
32793	.26						.26		
32794	.19						.19		
32795	.34	(78-134) NA/CH					.34		
32796	.07						.07		
32797	.64						.64		
32798	.09						.09		
32799	.08						.08		
32800	1.11						1.11		
32801	.59						.59		
32802	.18						.18	.02	
32803	.08						.08		
32804	.15						.15		
32805	.09					.09			
32806	.26						.26		
32807	.09						.09		
32808	.10						.10		
32809	.09						.09		
32810	.09						.09		
32811	.07						.07		
32812	.46	(78-373) As Tabbed			.04		.42		
32813	.10						.10		
32814	.76	(78-382) As Tabbed					.76		
32815	.30						.30		
32816	.42	(78-372) Type Ch.					.42		
32817	.21						.21		
32818	.57						.57		
32819	.66	(78-374) As Tabbed					.66		
32820	.30						.30		
32821	.10	(78-376) Type Ch.					.10		
32822	.36	(78-377) As Tabbed					.36		
32823	.38	(78-375) As Tabbed Type Ch.					.38		
32824	.10	(78-378) Type Ch.					.10		
32825	.12	(78-379) Type Ch.					.12		
32826	.12						.12		
32827	.13						.13		
32828	.19						.19		

STATE HIGHWAY ADMINISTRATION, MARYLAND
OFFICE OF PLANNING AND BUDGETARY CONTROL
BUREAU OF HIGHWAY STATISTICS
COUNTY ROAD MILEAGE

BALTIMORE COUNTY

ROUTE NO.	TOTAL	A	B	C	D	E	F	G	H	I	J	K	L	M	N	O	P	Q	R	S	T	U	V	W	X	Y	Z
32780	54.																										
32781	00.																										
32782	04.																										
32783	23.																										
32784	22.																										
32785	21.																										
32786	10.																										
32787	00.																										
32788	08.																										
32789	50.																										
32790	28.																										
32791	22.																										
32792	07.																										
32793	04.																										
32794	07.																										
32795	08.																										
32796	08.																										
32797	11.																										
32798	29.																										
32799	12.																										
32800	00.																										
32801	12.																										
32802	00.																										
32803	12.																										
32804	02.																										
32805	20.																										
32806	00.																										
32807	00.																										
32808	10.																										
32809	07.																										
32810	07.																										
32811	07.																										
32812	26.																										
32813	10.																										
32814	10.																										
32815	30.																										
32816	22.																										
32817	21.																										
32818	27.																										
32819	00.																										
32820	30.																										
32821	10.																										
32822	30.																										
32823	30.																										
32824	10.																										
32825	12.																										
32826	12.																										
32827	12.																										
32828	12.																										
32829	12.																										
32830	12.																										
32831	12.																										
32832	12.																										

504

100

100

100

100

STATE HIGHWAY ADMINISTRATION OF MARYLAND
 OFFICE OF PLANNING AND PRELIMINARY ENGINEERING
 BUREAU OF HIGHWAY STATISTICS
 COUNTY ROAD MILEAGE

BALTIMORE COUNTY

ROUTE NO.	TOTAL	A	B	C	D & E	F & G	H & I	J	K & L
32829 WYNDCREST AVE.	.22	(78-381) Type Ck					.22		
32830	.02						.02		
32831 GLENMORE AVE	.15	(78-386) Type Ck					.15		
32832	.02				.02				
32833	.53						.53		
32834	.09						.09		
32835	.39						.39		
32836	.32						.32		
32837	.21						.21		
32838	.27						.27		
32839	.06						.06		
32840	.19						.19		
32841	.39						.39		
32842	.29						.29		
32843	.09						.09		
32844	.49						.49		
32845	.14						.14		
32846	.13						.13		
32847	.07						.07		
32848	.08						.08		
32849	.18						.18		
32850	1.64						1.64		
32851	.10						.10		
32852	.16						.16		
32853	.40						.40		
32854	.16						.16		
32855	.22						.22		
32856	.07						.07		
32857	.11						.11		
32858	.07						.07		
32859	.14						.14		
32860	.12						.12		
32861	.17						.17		
32862	.45						.45		
32863	.31						.31		
32864	.51						.51		
32865	.12						.12		
32866	.70						.70		
32867	.16						.16		
32868	.33						.33		
32869	.15						.15		
32870	.09						.09		
32871	.14						.14		
32872	.29						.29		
32873	.04						.04		
32874	.35						.35		
32875	.35						.35		
32876	.08					.08			
32877	.03					.03			

4.07
4.074.07
4.07

STATE HIGHWAY ADMINISTRATION - BALTIMORE
OFFICE OF PLANNING AND PRELIMINARY ENGINEERING
BUREAU OF HIGHWAY STATISTICS
COUNTY ROAD SURVEY

BALTIMORE COUNTY

ROUTE NO.	TOTAL	A	B	C	D	E	F
32878	55						55
32879	50						50
32880	50						50
32881	50						50
32882	50						50
32883	50						50
32884	50						50
32885	50						50
32886	50						50
32887	51						51
32888	51						51
32889	50						50
32890	50						50
32891	50						50
32892	50						50
32893	50						50
32894	50						50
32895	50						50
32896	50						50
32897	50						50
32898	50						50
32899	50						50
32900	50						50
32901	50						50
32902	50						50
32903	50						50
32904	50						50
32905	50						50
32906	50						50
32907	50						50
32908	50						50
32909	50						50
32910	50						50
32911	50						50
32912	50						50
32913	50						50
32914	50						50
32915	50						50
32916	50						50
32917	50						50
32918	50						50
32919	50						50
32920	50						50
32921	50						50
32922	50						50
32923	50						50
32924	50						50
32925	50						50
32926	50						50
32927	50						50
32928	50						50
32929	50						50
32930	50						50
32931	50						50
32932	50						50
32933	50						50
32934	50						50
32935	50						50
32936	50						50
32937	50						50
32938	50						50
32939	50						50
32940	50						50
32941	50						50
32942	50						50
32943	50						50
32944	50						50
32945	50						50
32946	50						50
32947	50						50
32948	50						50
32949	50						50
32950	50						50
32951	50						50
32952	50						50
32953	50						50
32954	50						50
32955	50						50
32956	50						50
32957	50						50
32958	50						50
32959	50						50
32960	50						50
32961	50						50
32962	50						50
32963	50						50
32964	50						50
32965	50						50
32966	50						50
32967	50						50
32968	50						50
32969	50						50
32970	50						50
32971	50						50
32972	50						50
32973	50						50
32974	50						50
32975	50						50
32976	50						50
32977	50						50
32978	50						50
32979	50						50
32980	50						50
32981	50						50
32982	50						50
32983	50						50
32984	50						50
32985	50						50
32986	50						50
32987	50						50
32988	50						50
32989	50						50
32990	50						50
32991	50						50
32992	50						50
32993	50						50
32994	50						50
32995	50						50
32996	50						50
32997	50						50
32998	50						50
32999	50						50

STATE HIGHWAY ADMINISTRATION OF MARYLAND
 OFFICE OF PLANNING AND PRELIMINARY ENGINEERING
 BUREAU OF HIGHWAY STATISTICS
 COUNTY ROAD MILEAGE

BALTIMORE COUNTY

ROUTE NO.	TOTAL	A	B	C	D & E	F & G	H & I	J	K & L
32878	.44						.44		
32879	.36						.36		
32880	.26						.26		
32881	.13						.13		
32882	.27						.27		
32883	.23						.23		
32884	.21						.21		
32885	.09						.09		
32886	.43						.43		
32887	.23						.23		
32888	.09						.09		
32889	.24						.24		
32890	.30						.30		
32891	.06						.06		
32892	.21						.21		
32893	.25						.25		
32894	.30						.30		
32895	.25						.25		
32896	.17						.17		
32897	.08						.08		
32898	.15						.15		
32899	.13						.13		
32900	1.83						1.83		
32901	.25						.25		
32902	1.18						1.18		
32903	.07						.07		
32904	.20						.20		
32905	.18						.18		
32906	.15						.15		
32907	.16						.16		
32908	.07						.07		
32909	.17						.17		
32910	.06						.06		
32911	.29						.29		
32912	.02						.02		
32913	.06						.06		
32914	.60						.60		
32915	.21						.21		
32916	.10						.10		
32917	.05						.05		
32918	.04						.04		
32919	.04						.04		
32920	.35 .46						.35 .46		
32922	.11						.11		
32923	.05						.05		
32924	.21						.21		
32925	.09						.09		
32926	.35				.05		.30		
32927	.08						.08		

BATHURST RD

(78-5) Extension

STATE HIGHWAY ADMINISTRATION OF MARYLAND
 OFFICE OF PLANNING AND PRELIMINARY ENGINEERING
 BUREAU OF HIGHWAY STATISTICS
 COUNTY ROAD MILEAGE

BALTIMORE COUNTY

ROUTE NO.	TOTAL	A	B	C	D & E	F & G	H & I	J	K & L
32928	.13						.13		
32929	1.09						1.09		
32930	.88						.88		
32931	.30						.30		
32932	.17						.17		
32933	2.16						2.16		
32934	1.58						1.58		
32935	.26					.26			
32936	.98						.98		
32937	1.51				.79	.21	.51		
32938	.22						.22		
32939	.13						.13		
32940	.14						.14		
32941	.09						.09		
32942	.11						.11		
32943	.25						.25		
32944	.07						.07		
32945	.10						.10		
32946	.28						.28		
32947	.11						.11		
32948	.08						.08		
32949	.08						.08		
32950	.35						.35		
32951	.17						.17		
32952	.10						.10		
32953	.15						.15		
32954	.39						.39		
32955	.20						.20		
32956	.10						.10		
32957	.10						.10		
32958	.25						.25		
32959	.37						.37		
32960	.21						.21		
32961	.85						.85		
32962	.06						.06		
32963	.04						.04		
32964	.22						.22		
32965	.21						.21		
32966	.06						.06		
32967	.17						.17		
32968	.23						.23		
32969	.62						.62		
32970	.41						.41		
32971	.12						.12		
32972	.27						.27		
32973	.43						.43		
32974	.21						.21		
32975	.12						.12		
32976	1.74						1.74		

.35
.46.35
.46

STATE HIGHWAY ADMINISTRATION OF MISSISSIPPI
OFFICE OF PLANNING AND RECONSTRUCTION ENGINEERING
BUREAU OF HIGHWAY STATISTICS
COUNTY ROAD MILEAGE

HATTI DRE COUNTY

ROUTE NO.	TOTAL
35320	1.14
35321	1.09
35322	1.08
35323	1.30
35324	1.17
35325	2.10
35326	1.28
35327	1.20
35328	1.21
35329	1.22
35330	1.13
35331	1.14
35332	1.09
35333	1.11
35334	1.25
35335	1.07
35336	1.10
35337	1.28
35338	1.11
35339	1.08
35340	1.08
35341	1.17
35342	1.10
35343	1.12
35344	1.32
35345	1.20
35346	1.10
35347	1.10
35348	1.22
35349	1.22
35350	1.21
35351	1.21
35352	1.21
35353	1.21
35354	1.21
35355	1.21
35356	1.21
35357	1.21
35358	1.21
35359	1.21
35360	1.21
35361	1.21
35362	1.21
35363	1.21
35364	1.21
35365	1.21
35366	1.21
35367	1.21
35368	1.21
35369	1.21
35370	1.21
35371	1.21
35372	1.21
35373	1.21
35374	1.21
35375	1.21
35376	1.21
35377	1.21
35378	1.21
35379	1.21
35380	1.21
35381	1.21
35382	1.21
35383	1.21
35384	1.21
35385	1.21
35386	1.21
35387	1.21
35388	1.21
35389	1.21
35390	1.21
35391	1.21
35392	1.21
35393	1.21
35394	1.21
35395	1.21
35396	1.21
35397	1.21
35398	1.21
35399	1.21
35400	1.21

STATE HIGHWAY ADMINISTRATION OF MARYLAND
 OFFICE OF PLANNING AND PRELIMINARY ENGINEERING
 BUREAU OF HIGHWAY STATISTICS
 COUNTY ROAD MILEAGE

BALTIMORE COUNTY

ROUTE NO.	TOTAL	A	B	C	D & E	F & G	H & I	J	K & L
33027	.37						.37		
33028	.13						.13		
33029	.12						.12		
33030	.05						.05		
33031	.40						.37	.03	
33032	.21						.21		
33033	.93						.93		
33034	.16						.16		
33035	.50						.50		
33036	.05						.05		
33037	.92						.92		
33038	.07						.07		
33039	.07						.07		
33040	.24						.24		
33041	.32						.32		
33042	.28						.28		
33043	.99						.99		
33044	.33						.33		
33045	.22						.22		
33046	.20						.20		
33047	.33						.33		
33048	.22						.22		
33049	.09						.09		
33050	.23						.23		
33051	.57						.57		
33052	.17						.17		
33053	.10						.10		
33054	.12						.12		
33055	.07						.07		
33056	.04						.04		
33057	.57						.57		
33058	.32						.32		
33059	.60						.60		
33060	.64						.64		
33061	.31						.31		
33062	.27						.27		
33063	.04						.04		
33064	.09					.09			
33065	.16						.16		
33066	.35						.35		
33067	.06						.06		
33068	.24						.24		
33069	.13						.13		
33070	.11						.11		
33071	(2.49)						(2.49)		
33072	.10						.10		
33073	.25						.25		
33074	.17						.17		
33075	.18						.18		

SULPHUR SPR. RD

(78-97) WIDTH CH.

2.49
2.492.49
2.49

STATE HIGHWAY ADMINISTRATION OF MARYLAND
 OFFICE OF PLANNING AND PRELIMINARY ENGINEERING
 BUREAU OF HIGHWAY STATISTICS
 COUNTY ROAD MILEAGE

BALTIMORE COUNTY

ROUTE NO.	TOTAL	A	B	C	D & E	F & G	H & I	J	K & L
33076	,18						,18		
33077	,44						,44		
33078	,22						,22		
33079	,35						,35		
33080	,18						,18		
33081	,20						,20		
33082	,97						,97		
33083	,07						,07		
33084	,08						,08		
33085	,17						,17		
33086	,19						,19		
33087	,26						,26		
33088	,22						,22		
33089	,33						,33		
33090	1,49						1,49		
33091	,43						,43		
33094	,20						,20		
33096	,07						,07		
33097	,56						,56		
33098	,19						,19		
33099 LINDEN LA	(.14)	(73-196) Type ch.					(.14)		
33100	1,01						1,01		
33102	,02						,02		
33104	,13						,13		
33105	,11						,11		
33106	,07					,07			
33107	,11					,08			
33108	,04						,04		
33109	,04						,04		
33110	,09						,09		
33111	,08						,08		
33112	,23						,23		
33113	,11						,11		
33114	,17						,17		
33115	,15						,15		
33116	,23						,23		
33117	,23						,23		
33118	1,07						1,07		
33119	,33						,05		.28
33120	,05						,05		
33121	,24						,24		
33122	,03						,03		
33123	,31						,31		
33124	,20						,20		
33125	,33						,33		
33126	,03						,03		
33127	,18						,18		
33128	,14						,14		
33129	,05						,05		

STATE HIGHWAY ADMINISTRATION OF MARYLAND
OFFICE OF PLANNING AND PRELIMINARY ENGINEERING
BUREAU OF HIGHWAY STATISTICS
COUNTY ROAD DISTRICT

BALTIMORE COUNTY

ROUTE NO.	TOTAL	A	B	C	D	E	F	G	H	I	J	K	L	M	N	O	P	Q	R	S	T	U	V	W	X	Y	Z
3070	18.																										
3071	44.																										
3072	25.																										
3073	33.																										
3074	18.																										
3075	30.																										
3076	30.																										
3077	47.																										
3078	47.																										
3079	28.																										
3080	11.																										
3081	19.																										
3082	20.																										
3083	25.																										
3084	25.																										
3085	38.																										
3086	48.																										
3087	48.																										
3088	20.																										
3089	20.																										
3090	20.																										
3091	20.																										
3092	20.																										
3093	20.																										
3094	20.																										
3095	20.																										
3096	20.																										
3097	20.																										
3098	20.																										
3099	20.																										
3100	20.																										
3101	20.																										
3102	20.																										
3103	20.																										
3104	20.																										
3105	20.																										
3106	20.																										
3107	20.																										
3108	20.																										
3109	20.																										
3110	20.																										
3111	20.																										
3112	20.																										
3113	20.																										
3114	20.																										
3115	20.																										
3116	20.																										
3117	20.																										
3118	20.																										
3119	20.																										
3120	20.																										
3121	20.																										
3122	20.																										
3123	20.																										
3124	20.																										
3125	20.																										
3126	20.																										
3127	20.																										
3128	20.																										
3129	20.																										
3130	20.																										
3131	20.																										
3132	20.																										
3133	20.																										
3134	20.																										
3135	20.																										
3136	20.																										
3137	20.																										
3138	20.																										
3139	20.																										
3140	20.																										
3141	20.																										
3142	20.																										
3143	20.																										
3144	20.																										
3145	20.																										
3146	20.																										
3147	20.																										
3148	20.																										
3149	20.																										
3150	20.																										

24.

20.

20.

STATE HIGHWAY ADMINISTRATION OF MARYLAND
 OFFICE OF PLANNING AND PRELIMINARY ENGINEERING
 BUREAU OF HIGHWAY STATISTICS
 COUNTY ROAD MILEAGE

BALTIMORE COUNTY

ROUTE NO.	TOTAL	A	B	C	D & E	F & G	H & I	J	K & L
33130	.04						.04		
33131	.04						.04		
33132	.29						.29		
33133	.03						.03		
33134	.19						.19		
33135	.05						.05		
33136	.08						.08		
33137	.39						.39		
33138	.11						.11		
33139	.32						.32		
33140	.82				.12		.67		
33142	.16						.16		
33143	.16						.16		
33144	.08						.04		
33145	.18						.18		
33146	.28						.28		
33147	.35						.35		
33148	.25						.25		
33149	.36						.36		
33150	.86						.86		
33151	.19						.19		
33152	.14						.14		
33153	.18						.18		
33154	.05						.05		
33155	.15						.15		
33156	.13						.13		
33157	.21				.06		.15		
33158	.44						.24		
33159	.25						.25		
33160	.03				.03				
33161	.13						.13		
33162	.12						.12		
33163	.17						.17		
33164	.13						.13		
33165	.41						.41		
33166	.55						.55		
33167	.54						.54		
33168	.07						.07	.10	
33169	.40				.09		.31		
33170	.26				.03		.21		
33171	.52						.27		
33172	.09						.09		
33173	.07				.07	.02	.05		
33174	.21				.21	.05	.16		
33175	.14				.14				
33176	.10						.10		
33177	.54						.54		
33178	.47						.47		
33179	.05				.02				
	.49				.28		.21		
	.52				.07	.21	.24		

STATE HIGHWAY ADMINISTRATION OF MARYLAND
 OFFICE OF PLANNING AND PRELIMINARY ENGINEERING
 BUREAU OF HIGHWAY STATISTICS
 COUNTY ROAD MILEAGE

BALTIMORE COUNTY

ROUTE NO.	TOTAL	A	B	C	D & E	F & G	H & I	J	K & L
33180	.20						.20		
33181	.24						.24		
33182	.06						.06		
33183	.06						.06		
33184	.25						.25		
33185	.06						.06		
33186	31.40						31.40		
33187	.10						.10		
33188	.10						.10		
33189	.08						.08		
33190	.21						.21		
33191	.50						.50		
33192	.10						.10		
33193	.15						.15		
33194	.09						.09		
33195	.03					.03			
33196	.18						.18		
33197	.15					.15			
33198	.14						.14		
33199	.05						.05		
33200	1.96						1.96		
33201	.16						.16		
33202	.06						.06		
33203	.08						.08		
33204	.09						.09		
33205	.09						.09		
33206	.19						.19		
33207	.16						.16		
33208	.22				.03		.19		
33209	.06						.06		
33210	.07						.07		
33211	.07						.07		
33212	.32						.32		
33213	.58						.58		
33214	.66						.66		
33215	.36						.36		
33216	.37						.37		
33217	.54					.04	.50		
33218	.41						.41		
33219	.17						.17		
33220	.14						.14		
33221	.17						.17		
33222	.20						.20		
33223	.54						.54		
33224	.53						.53		
33225	.85						.85		
33226	.60						.60		
33227	1.29						1.29		
33228	.52						.52		

OLD WASHINGTON BLVD

(78-96) Extension

STATE HIGHWAY ADMINISTRATION OF MISSISSIPPI
OFFICE OF PLANNING AND BUDGETING ENGINEERING
BOARD OF HIGHWAY STATISTICS
COUNTY ROAD RANGES

ROUTE NO. COUNTY

ROUTE NO.	A	B	TOTAL
3180			00.
3181			00.
3182			00.
3183			00.
3184			00.
3185			00.
3186			00.
3187			00.
3188			00.
3189			00.
3190			00.
3191			00.
3192			00.
3193			00.
3194			00.
3195			00.
3196			00.
3197			00.
3198			00.
3199			00.
3200			00.
3201			00.
3202			00.
3203			00.
3204			00.
3205			00.
3206			00.
3207			00.
3208			00.
3209			00.
3210			00.
3211			00.
3212			00.
3213			00.
3214			00.
3215			00.
3216			00.
3217			00.
3218			00.
3219			00.
3220			00.
3221			00.
3222			00.
3223			00.
3224			00.
3225			00.
3226			00.
3227			00.
3228			00.
3229			00.
3230			00.
3231			00.
3232			00.
3233			00.
3234			00.
3235			00.
3236			00.
3237			00.
3238			00.
3239			00.
3240			00.
3241			00.
3242			00.
3243			00.
3244			00.
3245			00.
3246			00.
3247			00.
3248			00.
3249			00.
3250			00.
3251			00.
3252			00.
3253			00.
3254			00.
3255			00.
3256			00.
3257			00.
3258			00.
3259			00.
3260			00.
3261			00.
3262			00.
3263			00.
3264			00.
3265			00.
3266			00.
3267			00.
3268			00.
3269			00.
3270			00.
3271			00.
3272			00.
3273			00.
3274			00.
3275			00.
3276			00.
3277			00.
3278			00.
3279			00.
3280			00.
3281			00.
3282			00.
3283			00.
3284			00.
3285			00.
3286			00.
3287			00.
3288			00.
3289			00.
3290			00.
3291			00.
3292			00.
3293			00.
3294			00.
3295			00.
3296			00.
3297			00.
3298			00.
3299			00.
3300			00.
3301			00.
3302			00.
3303			00.
3304			00.
3305			00.
3306			00.
3307			00.
3308			00.
3309			00.
3310			00.
3311			00.
3312			00.
3313			00.
3314			00.
3315			00.
3316			00.
3317			00.
3318			00.
3319			00.
3320			00.
3321			00.
3322			00.
3323			00.
3324			00.
3325			00.
3326			00.
3327			00.
3328			00.
3329			00.
3330			00.
3331			00.
3332			00.
3333			00.
3334			00.
3335			00.
3336			00.
3337			00.
3338			00.
3339			00.
3340			00.
3341			00.
3342			00.
3343			00.
3344			00.
3345			00.
3346			00.
3347			00.
3348			00.
3349			00.
3350			00.
3351			00.
3352			00.
3353			00.
3354			00.
3355			00.
3356			00.
3357			00.
3358			00.
3359			00.
3360			00.
3361			00.
3362			00.
3363			00.
3364			00.
3365			00.
3366			00.
3367			00.
3368			00.
3369			00.
3370			00.
3371			00.
3372			00.
3373			00.
3374			00.
3375			00.
3376			00.
3377			00.
3378			00.
3379			00.
3380			00.
3381			00.
3382			00.
3383			00.
3384			00.
3385			00.
3386			00.
3387			00.
3388			00.
3389			00.
3390			00.
3391			00.
3392			00.
3393			00.
3394			00.
3395			00.
3396			00.
3397			00.
3398			00.
3399			00.
3400			00.

STATE HIGHWAY ADMINISTRATION OF MARYLAND
 OFFICE OF PLANNING AND PRELIMINARY ENGINEERING
 BUREAU OF HIGHWAY STATISTICS
 COUNTY ROAD MILEAGE

BALTIMORE COUNTY

ROUTE NO.	TOTAL	A	B	C	D & E	F & G	H & I	J	K & L
33229	.32						.32		
33230	.12						.12		
33231	.13						.13		
33232	.03						.03		
33233	.03						.03		
33234	.09						.09		
33235	.06						.06		
33236	.08						.08		
33237	.04						.04		
33238	.25						.25		
33239	2.54						2.54		
33240	.14					.14			
33241	.23					.23			
33242	.06						.06		
33243	.08				.08				
33244	.06						.06		
33245	.14						.14		
33246	.09						.09		
33247	.12						.12		
33248	.79						.79		
33249	.06						.06		
33250	.03						.03		
33251	.12						.12		
33252	.46						.46		
33253	.17				.02	.10	.05		
33254	.25						.25		
33255	.63						.63		
33256	.04						.04		
33257	.43						.43		
33258	.05						.05		
33259	.07						.07		
33260	.09						.09		
33261	.05						.05		
33262	.04						.04		
33263	.05						.05		
33264	.12						.12		
33265	.24						.24		
33266	.07						.07		
33267	.19						.19		
33268	.12						.12		
33269	.03						.03		
33270	.46						.46		
33271	.06						.06		
33272	.03						.03		
33273	.05						.05		
33274	.03						.03		
33275	.03						.03		
33276	.05						.05		
33277	.07						.07		

.31
.40.21
.40

STATE HIGHWAY ADMINISTRATION OF MARYLAND
 OFFICE OF PLANNING AND PRELIMINARY ENGINEERING
 BUREAU OF HIGHWAY STATISTICS
 COUNTY ROAD MILEAGE

BALTIMORE COUNTY

ROUTE NO.	TOTAL	A	B	C	D & E	F & G	H & I	J	K & L
33278	.07						.07		
33279	.07						.07		
33280	.13						.13		
33281	.41						.41		
33282	.31					.27	.04		
33283	.30						.30		
33284	.11						.11		
33285	.07						.07		
33286	.15						.15		
33287	.07						.07		
33288	.13				.03	.10			
33289	.13						.13		
33290	.13					.08	.05		
33291	.14						.14		
33292	.23						.23		
33293	.23						.23		
33294	.65						.65		
33295	.19						.19		
33296	.22					.22			
33297	.21						.21		
33298	.21						.21		
33299	.25						.25		
33300	.78						.78		
33301	.28						.28		
33302	.17						.17		
33303	.33				.03		.30		
33304	.05						.05		
33305	.56						.56		
33306	.06						.06		
33307	.14						.14		
33308	.04						.04		
33309	.83						.83		
33310	.59						.59		
33311	.77	.73	(78-95)		.04	.02	.71		
33312	.17						.17		
33313	.26						.26		
33314	.28						.28		
33315	.15						.15		
33316	.52						.52		
33317	.50						.50		
33318	.48						.48		
33319	.48						.48		
33320	.45						.45		
33321	.43						.43		
33322	.40						.40		
33323	.39						.39		
33324	.29						.29		
33325	.24						.24		
33326	.13						.13		

STATE HIGHWAY ADMINISTRATION OF MARYLAND
OFFICE OF PLANNING AND REVENUE ENGINEERING
BUREAU OF HIGHWAY STATISTICS
COUNTY ROAD HIGHWAY

ROUTE NO.

TOTAL

ROUTE NO.	TOTAL
01	10
02	10
03	10
04	10
05	10
06	10
07	10
08	10
09	10
10	10
11	10
12	10
13	10
14	10
15	10
16	10
17	10
18	10
19	10
20	10
21	10
22	10
23	10
24	10
25	10
26	10
27	10
28	10
29	10
30	10
31	10
32	10
33	10
34	10
35	10
36	10
37	10
38	10
39	10
40	10
41	10
42	10
43	10
44	10
45	10
46	10
47	10
48	10
49	10
50	10
51	10
52	10
53	10
54	10
55	10
56	10
57	10
58	10
59	10
60	10
61	10
62	10
63	10
64	10
65	10
66	10
67	10
68	10
69	10
70	10
71	10
72	10
73	10
74	10
75	10
76	10
77	10
78	10
79	10
80	10
81	10
82	10
83	10
84	10
85	10
86	10
87	10
88	10
89	10
90	10
91	10
92	10
93	10
94	10
95	10
96	10
97	10
98	10
99	10
100	10

STATE HIGHWAY ADMINISTRATION OF MARYLAND
 OFFICE OF PLANNING AND PRELIMINARY ENGINEERING
 BUREAU OF HIGHWAY STATISTICS
 COUNTY ROAD MILEAGE

BALTIMORE COUNTY

ROUTE NO.	TOTAL	A	B	C	D & E	F & G	H & I	J	K & L
33327	.06						.06		
33328	.05						.05		
33329	.04						.04		
33330	.21						.21		
33331	.15						.15		
33332	.52						.52		
33333	1.84						1.84		
33334	3.18						3.18		
33335	.07						.07		
33336	.03						.03		
33337	.11						.11		
33338	.06						.06		
33339	.03						.03		
33340	.12						.12		
33341	.04						.04		
33342	.58						.58		
33343	.04						.04		
33344	.47						.47		
33345	.37						.37		
33346	.03						.03		
33347	.10						.10		
33348	.03						.03		
33349	.43						.43		
33350	.32						.32		
33351	.06						.06		
33352	.15						.15		
33353	2.20						2.20		
33354	.05						.05		
33355	.04						.04		
33356	.03						.03		
33357	.58						.58		
33358	.11						.11		
33359	.19						.19		
33360	.32						.32		
33361	.13						.13		
33362	.21						.21		
33363	.10						.10		
33364	.21					.11	.10		
33365	.07						.07		
33366	.07					.07			
33367	.14					.14			
33368	.22						.22		
33369	.06						.06		
33370	.29						.29		
33371	.28						.28		
33373	.93						.93		
33374	.08						.08		
33375	.42						.42		
33376	.35						.35		

.77
 .73

.06
 .02

.71
 .71

STATE HIGHWAY ADMINISTRATION OF MARYLAND
OFFICE OF PLANNING AND PRELIMINARY ENGINEERING
BUREAU OF HIGHWAY STATISTICS
COUNTY ROAD MILEAGE

BALTIMORE COUNTY

ROUTE NO.	TOTAL	A	B	C	D & E	F & G	H & I	J	K & L
33426	.45						.45		
33427	.16						.16		
33428	.83						.83		
33429	2.00					.08	1.92		
33430	.05						.05		
33431	.11						.11		
33432	.04						.04		
33433	.07						.07		
33434	.24						.24		
33435	.31						.31		
33436	.25						.25		
33437	.13						.13		
33438	.39						.39		
33439	.13						.13		
33440	.11						.11		
33441	<u>.54</u>					.43	.11		.54
33442	.31						.31		
33443	.14						.14		
33444	<u>.45</u>					.45			.45
33445	.11						.11		
33446	.12						.12		
33447	.07						.07		
33448	<u>.48</u>					.48			.48
33449	.13				.05	.08			
33450	.24					.24			
33452	.16						.16		
33453	.18						.18		
33454	.14					.14			
33455	.15					.15			
33456	.17					.17			
33457	.30						.30		
33458	.41						.41		
33459	.09						.09		
33460	.56						.56		
33461	.19						.19		
33462	.29						.29		
33463	.21						.21		
33464	.15						.15		
33465	.28						.28		
33466	.20						.20		
33467	.22						.22		
33468	.08						.08		
33469	.11						.11		
33470	.61						.61		
33471	.41						.41		
33472	.72						.72		
33473	.60						.60		
33474	.19						.19		
33475	.12						.12		

1.47
1.47

1.36
—

.11
1.47

STATE HIGHWAY ADMINISTRATION OF MARYLAND
OFFICE OF PLANNING AND PRELIMINARY ENGINEERING
BUREAU OF HIGHWAY STATISTICS
COUNTY ROAD MILEAGE

0012178
BALTIMORE COUNTY

ROUTE NO.	TOTAL	A	B	C	D-E	F-G	H-I	J
29420	49.							
29421	01.							
29422	10.							
29423	83.							
29424	2,00.							
29425	00.							
29426	11.							
29427	00.							
29428	07.							
29429	45.							
29430	31.							
29431	25.							
29432	13.							
29433	34.							
29434	13.							
29435	11.							
29436	00.							
29437	11.							
29438	00.							
29439	11.							
29440	11.							
29441	11.							
29442	11.							
29443	11.							
29444	11.							
29445	11.							
29446	11.							
29447	11.							
29448	11.							
29449	11.							
29450	11.							
29451	11.							
29452	11.							
29453	11.							
29454	11.							
29455	11.							
29456	11.							
29457	11.							
29458	11.							
29459	11.							
29460	11.							
29461	11.							
29462	11.							
29463	11.							
29464	11.							
29465	11.							
29466	11.							
29467	11.							
29468	11.							
29469	11.							
29470	11.							
29471	11.							
29472	11.							
29473	11.							
29474	11.							
29475	11.							

STATE HIGHWAY ADMINISTRATION OF MARYLAND
 OFFICE OF PLANNING AND PRELIMINARY ENGINEERING
 BUREAU OF HIGHWAY STATISTICS
 COUNTY ROAD MILEAGE

BALTIMORE COUNTY

ROUTE NO.	TOTAL	A	B	C	D & E	F & G	H & I	J	K & L
33527 SATYR HILL RD.	1.47		(B-Extra) T & W Change				1.47		
33528	.42					.42			
33529	1.20					.77	.43		
33530	.53						.53		
33531	.16						.16		
33532	.38						.38		
33533	.12						.12		
33534 WALTHAM WOODS RD.	.61		(B-Extra) T & W Change				.61		
33535	.13					.13			
33536	.09					.09			
33537	.11					.11			
33538	.07					.07			
33539	.05						.05		
33540	.20						.20		
33541	.04						.04		
33542	.11						.11		
33543	.23						.23		
33544	.08						.08		
33545	.04						.04		
33546	.06						.06		
33547	.09						.09		
33548	.10						.10		
33549	.28						.28		
33550	.26						.26		
33551	.13						.13		
33552	.06						.06		
33553	.24						.24		
33554	.13						.13		
33555	.16					.16			
33556	.26					.26			
33557	.22					.15	.07		
33558	.33					.18	.15		
33559	.09						.09		
33560	.39						.39		
33561	.15						.15		
33562	.27						.27		
33563	.20						.20		
33564	.33						.33		
33565	.81						.81		
33566	.07						.07		
33567	.18						.18		
33568	.12					.06	.06		
33570	.07					.07			
33572	.27						.27		
33573	.27						.27		
33574	.13						.13		
33575	.27					.01	.26		
33576	.06						.06		
33577	.30						.30		

2.08
2.08

2.08
2.08

STATE HIGHWAY ADMINISTRATION DEPARTMENT
OFFICE OF PLANNING AND PRELIMINARY ENGINEERING
BUREAU OF HIGHWAY STATISTICS
COUNTY ROAD MILEAGE

PARTIALLY COMPLETED

ROUTE NO.	TOTAL	A	B	C	D	E	F	G	H	I	J	K	L	M	N	O	P	Q	R	S	T	U	V	W	X	Y	Z
3337	1.47																										
3338	1.45																										
3339	1.50																										
3340	1.53																										
3341	1.10																										
3342	1.38																										
3343	1.15																										
3344	1.10																										
3345	1.01																										
3346	1.13																										
3347	1.09																										
3348	1.11																										
3349	1.07																										
3350	1.06																										
3351	1.20																										
3352	1.09																										
3353	1.11																										
3354	1.13																										
3355	1.15																										
3356	1.08																										
3357	1.09																										
3358	1.10																										
3359	1.11																										
3360	1.12																										
3361	1.13																										
3362	1.14																										
3363	1.15																										
3364	1.16																										
3365	1.17																										
3366	1.18																										
3367	1.19																										
3368	1.20																										
3369	1.21																										
3370	1.22																										
3371	1.23																										
3372	1.24																										
3373	1.25																										
3374	1.26																										
3375	1.27																										
3376	1.28																										
3377	1.29																										
3378	1.30																										

STATE HIGHWAY ADMINISTRATION OF MARYLAND
 OFFICE OF PLANNING AND PRELIMINARY ENGINEERING
 BUREAU OF HIGHWAY STATISTICS
 COUNTY ROAD MILEAGE

BALTIMORE COUNTY

ROUTE NO.	TOTAL	A	B	C	D & E	F & G	H & I	J	K & L
33578 DUNCAN LA	15	(78-72)	NEW OP 33578		15				
33579	45						45		
33580	06						06		
33581	15						15		
33582	70						70		
33583	44						44		
33584	13						13		
33585	46						46		
33586	22						22		
33587	29						29		
33588	11						11		
33589	03						03		
33590	58						58		
33591	03						03		
33592	49						49		
33593	12						12		
33594	26						26		
33595	06						06		
33596	21						21		
33597	13						13		
33598	11						11		
33599	11						11		
33600	4 06						4 06		
33601	25						25		
33602	31						31		
33603	13						13		
33604	27					.11	16		
33605	05						05		
33606	71						71		
33607	33						33		
33608	14						14		
33609	24						24		
33610	53						53		
33611	04						04		
33612	22						22		
33613	19						19		
33614	25						25		
33615	05						05		
33616	11						11		
33617	18						18		
33618	20						20		
33619	46						46		
33620	38						38		
33621	10						10		
33622	20						20		
33623	20						20		
33624	13						13		
33625	09						09		
33626	43						43		

STATE HIGHWAY ADMINISTRATION OF MARYLAND
OFFICE OF PLANNING AND REGIONAL DEVELOPMENT
BUREAU OF HIGHWAY STATISTICS
COUNTY ROAD MILEAGE

BALTIMORE COUNTY

ROUTE NO.	1977	1978
33570	4.0	4.0
33571	4.0	4.0
33572	4.0	4.0
33573	4.0	4.0
33574	4.0	4.0
33575	4.0	4.0
33576	4.0	4.0
33577	4.0	4.0
33578	4.0	4.0
33579	4.0	4.0
33580	4.0	4.0
33581	4.0	4.0
33582	4.0	4.0
33583	4.0	4.0
33584	4.0	4.0
33585	4.0	4.0
33586	4.0	4.0
33587	4.0	4.0
33588	4.0	4.0
33589	4.0	4.0
33590	4.0	4.0
33591	4.0	4.0
33592	4.0	4.0
33593	4.0	4.0
33594	4.0	4.0
33595	4.0	4.0
33596	4.0	4.0
33597	4.0	4.0
33598	4.0	4.0
33599	4.0	4.0
33600	4.0	4.0
33601	4.0	4.0
33602	4.0	4.0
33603	4.0	4.0
33604	4.0	4.0
33605	4.0	4.0
33606	4.0	4.0
33607	4.0	4.0
33608	4.0	4.0
33609	4.0	4.0
33610	4.0	4.0
33611	4.0	4.0
33612	4.0	4.0
33613	4.0	4.0
33614	4.0	4.0
33615	4.0	4.0
33616	4.0	4.0
33617	4.0	4.0
33618	4.0	4.0
33619	4.0	4.0
33620	4.0	4.0
33621	4.0	4.0
33622	4.0	4.0
33623	4.0	4.0
33624	4.0	4.0
33625	4.0	4.0
33626	4.0	4.0
33627	4.0	4.0
33628	4.0	4.0
33629	4.0	4.0
33630	4.0	4.0

111

111

111

111

STATE HIGHWAY ADMINISTRATION OF MARYLAND
 OFFICE OF PLANNING AND PRELIMINARY ENGINEERING
 BUREAU OF HIGHWAY STATISTICS
 COUNTY ROAD MILEAGE

BALTIMORE COUNTY

ROUTE NO.	TOTAL	A	B	C	D & E	F & G	H & I	J	K & L
33627	.40						.40		
33628	.10						.10		
33629	.15						.15		
33630	.15						.15		
33631	.19						.19		
33632	.23						.23		
33633	.05						.05		
33634	.94						.94		
33635	.07						.07		
33636	.02						.02		
33637	.11						.11		
33638	.15						.15		
33639	.19						.19		
33640	.14						.14		
33641	.10						.10		
33642	.34						.34		
33643	.97						.97		
33644	.21						.21		
33645	.74						.74		
33646	.46						.46		
33653	.83						.83		
33654	.22						.22		
33655	.18						.18		
33656	.08						.08		
33657	.11						.11		
33658	.26						.26		
33659	.12						.12		
33660	.06						.06		
33661	.06						.06		
33662	.22						.22		
33663	.73						.73		
33664	.62						.62		
33665	.22						.22		
33666	.22						.22		
33667	.03						.03		
33668	.07						.07		
33669	.33						.33		
33670	.72						.72		
33671	.04						.04		
33672	.10						.10		
33673	.22						.22		
33674	.30						.30		
33675	.29						.29		
33676	.15						.15		
33677	.09						.09		
33678	.19						.19		
33679	.22						.22		
33680	.04						.04		
33681	.06						.06		

SCHOOL RD

(78-60) width change

.41
.26.15
—.26
.26

STATE HIGHWAY ADMINISTRATION OF MISSISSIPPI
DEPARTMENT OF PLANNING AND REVENUE (DOR)
BUREAU OF HIGHWAY STATISTICS
COUNTY ROAD MILEAGE

ROUTE NO. COUNTY

ROUTE NO.	COUNTY	MILEAGE
100		100
101		101
102		102
103		103
104		104
105		105
106		106
107		107
108		108
109		109
110		110
111		111
112		112
113		113
114		114
115		115
116		116
117		117
118		118
119		119
120		120
121		121
122		122
123		123
124		124
125		125
126		126
127		127
128		128
129		129
130		130
131		131
132		132
133		133
134		134
135		135
136		136
137		137
138		138
139		139
140		140
141		141
142		142
143		143
144		144
145		145
146		146
147		147
148		148
149		149
150		150
151		151
152		152
153		153
154		154
155		155
156		156
157		157
158		158
159		159
160		160
161		161
162		162
163		163
164		164
165		165
166		166
167		167
168		168
169		169
170		170
171		171
172		172
173		173
174		174
175		175
176		176
177		177
178		178
179		179
180		180
181		181
182		182
183		183
184		184
185		185
186		186
187		187
188		188
189		189
190		190
191		191
192		192
193		193
194		194
195		195
196		196
197		197
198		198
199		199
200		200

STATE HIGHWAY ADMINISTRATION OF MARYLAND
 OFFICE OF PLANNING AND PRELIMINARY ENGINEERING
 BUREAU OF HIGHWAY STATISTICS
 COUNTY ROAD MILEAGE

BALTIMORE COUNTY

ROUTE NO.	TOTAL	A	B	C	D & E	F & G	H & I	J	K & L
33682	.15						.15		
33683	.69						.69		
33684 MORVEN R)	.60						.60		
33685	.26						.26		
33686	.14						.14		
33687 MICHELS LA	.04						.04		
33688	.03						.03		
33689	.03						.03		
33690	.07						.07		
33691	.06						.06		
33692	.11						.11		
33693	.29						.29		
33694	.53						.53		
33695	.23					.32	.21		
33696	.26					.17	.06		
33697	.28						.26		
33698	.31					.04	.24		
33699	.22						.31		
33700	.41						.22		
33701	.07						.41		
33702	.21						.07		
33703	.20						.21		
33704	.19						.20		
33705	.21						.19		
33706	.22						.21		
33707	.38						.22		
33708	.23						.38		
33709	.53						.23		
33710	.64						.53		
33711	.38						.64		
33712	.13						.38		
33713	.38						.13		
33714	.05						.38		
33715	.30						.05		
33716	.21						.30		
33717	.15						.21		
33718	.01						.15		
33719	.09						.01		
33720	.20					.09	.09		
33721	.22					.07	.13		
33722	.11						.22		
33723	.08						.11		
33724	.22						.08		
33725	.13						.22		
33726	.63						.13		
33727	.23						.63		
33728	.16						.23		
33729	.17						.16		
33730	.08						.17		
							.08		

(78-143) Partial MATCH

(78-62) Extension

STATE HIGHWAY ADMINISTRATION OF MICHIGAN
OFFICE OF PLANNING AND HIGHWAY STATISTICS
BUREAU OF HIGHWAY STATISTICS
COUNTY ROAD MILEAGE

BALTIMORE COUNTY

ROUTE NO.	TOTAL
100	100
101	101
102	102
103	103
104	104
105	105
106	106
107	107
108	108
109	109
110	110
111	111
112	112
113	113
114	114
115	115
116	116
117	117
118	118
119	119
120	120
121	121
122	122
123	123
124	124
125	125
126	126
127	127
128	128
129	129
130	130
131	131
132	132
133	133
134	134
135	135
136	136
137	137
138	138
139	139
140	140
141	141
142	142
143	143
144	144
145	145
146	146
147	147
148	148
149	149
150	150
151	151
152	152
153	153
154	154
155	155
156	156
157	157
158	158
159	159
160	160
161	161
162	162
163	163
164	164
165	165
166	166
167	167
168	168
169	169
170	170
171	171
172	172
173	173
174	174
175	175
176	176
177	177
178	178
179	179
180	180
181	181
182	182
183	183
184	184
185	185
186	186
187	187
188	188
189	189
190	190
191	191
192	192
193	193
194	194
195	195
196	196
197	197
198	198
199	199
200	200

100
101
102
103
104
105
106
107
108
109
110
111
112
113
114
115
116
117
118
119
120
121
122
123
124
125
126
127
128
129
130
131
132
133
134
135
136
137
138
139
140
141
142
143
144
145
146
147
148
149
150
151
152
153
154
155
156
157
158
159
160
161
162
163
164
165
166
167
168
169
170
171
172
173
174
175
176
177
178
179
180
181
182
183
184
185
186
187
188
189
190
191
192
193
194
195
196
197
198
199
200

TOTAL

100
101
102
103
104
105
106
107
108
109
110
111
112
113
114
115
116
117
118
119
120
121
122
123
124
125
126
127
128
129
130
131
132
133
134
135
136
137
138
139
140
141
142
143
144
145
146
147
148
149
150
151
152
153
154
155
156
157
158
159
160
161
162
163
164
165
166
167
168
169
170
171
172
173
174
175
176
177
178
179
180
181
182
183
184
185
186
187
188
189
190
191
192
193
194
195
196
197
198
199
200

100
101
102
103
104
105
106
107
108
109
110
111
112
113
114
115
116
117
118
119
120
121
122
123
124
125
126
127
128
129
130
131
132
133
134
135
136
137
138
139
140
141
142
143
144
145
146
147
148
149
150
151
152
153
154
155
156
157
158
159
160
161
162
163
164
165
166
167
168
169
170
171
172
173
174
175
176
177
178
179
180
181
182
183
184
185
186
187
188
189
190
191
192
193
194
195
196
197
198
199
200

100
101

100
101

100

BALTIMORE COUNTY

BUREAU OF HIGHWAY STATISTICS
COUNTY ROAD MILEAGE

ROUTE NO.	TOTAL	A	B	C	D & E	F & G	H & I	J	K & L
33731	.05						.05		
33732	.29						.29		
33733	.11					.11			
33734	.25						.25		
33735	.03						.03		
33736	.28					.12	.16		
33737	.30						.30		
33738	.65						.65		
33739	1.66						1.66		
33740	.31						.31		
33741	.29					.29			
33742	.27						.27		
33743	.19						.19		
33744	.04						.04		
33745	.37						.37		
33746	.04						.04		
33747	.13						.13		
33748	.60						.60		
33749	.15						.15		
33750	.05						.05		
33751	.22						.22		
33752	.22						.22		
33753 FULLER AVE	.23					.23		.23	
									(78-171) Type C
33754	.10					.10			
33755	.34					.34			
33756	.20					.20			
33757	.09						.09		
33758	.37						.37		
33759	.22						.22		
33760	.12						.12		
33761	.12						.12		
33762	.30						.30		
33763	.27						.27		
33764	1.01					.61	.40		
33765	.20					.20			
33766	.15					.15			
33767	.07						.07		
33768	.09					.09			
33769	.21				.03		.18		
33770	.07				.07				
33771	.54						.54		
33772	.14					.14			
33773	.76						.76		
33774	.26					.26			
33775	.16						.16		
33776	.13						.13		
33777	.16						.16		
33778	.17					.17			
33779	1.47						1.47		
	.87					.23	.64		
	.95						.95		

STATE HIGHWAY ADMINISTRATION
 OFFICE OF PLANNING AND RECONSTRUCTION ENGINEERING
 BUREAU OF HIGHWAY STATISTICS
 COUNTY ROAD ALLEYS

MONTGOMERY COUNTY

ALLEY NO.	STREET	TYPE	LENGTH	WIDTH	AREA	PERMITS	DATE
1
2
3
4
5
6
7
8
9
10
11
12
13
14
15
16
17
18
19
20
21
22
23
24
25
26
27
28
29
30
31
32
33
34
35
36
37
38
39
40
41
42
43
44
45
46
47
48
49
50
51
52
53
54
55
56
57
58
59
60
61
62
63
64
65
66
67
68
69
70
71
72
73
74
75
76
77
78
79
80
81
82
83
84
85
86
87
88
89
90
91
92
93
94
95
96
97
98
99
100

STATE HIGHWAY ADMINISTRATION OF MARYLAND
 OFFICE OF PLANNING AND PRELIMINARY ENGINEERING
 BUREAU OF HIGHWAY STATISTICS
 COUNTY ROAD MILEAGE

BALTIMORE COUNTY

ROUTE NO.	TOTAL	A	B	C	D & E	F & G	H & I	J	K & L
33831	.25						.25		
33832	.44						.44		
33833	.05						.05		
33834	.12						.12		
33835	.57						.57		
33836	.06						.06		
33837	.48						.48		
33838	.41					.22	.26		
33839	.75					.41	.21		
33840	.48					.54			
33841	.27					.48			
33842	.07					.27			
33843	.06					.07			
33844	.30						.06		
33845	.91						.30		
33846	.14						.91		
33847	.12						.14		
33848	.48						.12		
33849	.14						.48		
33850	.52						.14		
33851	.75					.54	.52		
33852	.23						.21		
33853	.06						.23		
33854	.03						.06		
33855	.04						.03		
33856	.10						.04		
33857	.25						.10		
33858	.24						.25		
33859	.57						.24		
33860	.06						.57		
33861	.46					.06			
33862	.65					.46			
33863	.28					.65			
33864	.08	.22	(78-58) Extension				.28		
33865	.05						.08	.22	
33866	.28						.05		
33867	.09						.28		
33868	.26					.09			
33870	.31					.26			
33871	.36					.31			
33872	.12						.36		
33873	.56						.12		
33874	.30					.56			
33875	.14					.30			
33876	.06						.14		
33877	.11						.06		
33878	.52						.11		
33879	.05					.05	.52		
33880	.99						.05		

.08
 .22

.08
 .22

BALTIMORE COUNTY

ROUTE NO.	TOTAL	A	B	C	D & E	F & G	H & I	J	K & L
33881	.35					.35			
33882	.33					.33			
33883	2.15						2.15		
33884	.09					.09			
33885 HILLRISE AVE	<u>.34</u>		(78-166) Type change			.34		.34	
33886	.76						.76		
33887	5.49						5.49		
33888	1.46						1.46		
33889	.12					.12			
33890	.30					.30			
33891	.33					.33			
33892	.70					.70			
33893 HUTSCHENREUTER RD	.63 .60		(78-Extra) Reloc.			.63 .29		<u>.31</u>	
33894	.21					.21			
33895	.05						.05		
33896	.48					.48			
33897	1.36					1.36			
33898	2.00						2.00		
33899	.13					.13			
33900	3.80						3.80		
33901	.38						.38		
33902	.06					.06			
33903	.30						.30		
33904	.29						.29		
33905	1.63						1.63		
33906	.04					.04			
33907	.26					.26			
33908	.35					.35			
33909	.25					.25			
33910	.31					.31			
33911 HILLSIDE RD/CROSS RD	<u>.26</u>		(78-124) NA/CH					<u>.26</u>	
33912	.23						.23		
33913	.03						.03		
33914	.38						.38		
33915	.33						.33		
33916	.29						.29		
33917	.22					.22			
33918	1.74						1.74		
33919	1.36						1.36		
33920 OMEGA RD	<u>.15</u>		(78-311) Type ch.					<u>.15</u>	
33921 CASPIAN RD	<u>.33</u>		(78-310) Type ch.					<u>.33</u>	
33922 REDSTONE RD	<u>.37</u>		(78-309) Type ch.					<u>.37</u>	
33923	2.20						2.20		
33924	.05						.05		
33925	.29						.29		
33926	1.68						1.68		
33927	3.02						3.02		
33928	.32						.32		
33929	.14						.14		

STATE HIGHWAY ADMINISTRATION OF MARYLAND
 OFFICE OF PLANNING AND PRELIMINARY ENGINEERING
 BUREAU OF HIGHWAY STATISTICS
 COUNTY ROAD MILEAGE

BALTIMORE COUNTY

ROUTE NO.	TOTAL	A	B	C	D & E	F & G	H & I	J	K & L
33930	.26						.26		
33931	.14					.14			
33932	.15					.15			
33933	.18					.18			
33934	.47						.47		
33935	.13						.13		
33936	.21					.21			
33937	.40						.40		
33938	.70						.70		
33939	.74						.74		
33940	1.58						1.58		
33941	.30						.30		
33942	.08						.08		
33943	.57						.57		
33944	.10					.10			
33945	.49						.49		
33946	.06						.06		
33947	.40					.40			
33948	.19					.19			
33949	.39					.39			
33950	.09					.09			
33951	.29						.29		
33952	2.79					.36	2.43		
33953	.77						.77		
33954	(.73)						(.73)		
LORSELEY BEACH NTH. RD. (78-132) NA/CH									
33955	.67					.67			
33956	1.21					1.21			
33957	.11					.11			
33958	.11						.11		
33959	.33						.33		
33960	1.85						1.85		
33961	.21					.21			
33962	.11					.11			
33963	.17						.17		
33964	.24						.24		
33965	.25						.25		
33966	.17					.17			
33967	.50					.50			
33968	.16					.16			
33969	.15						.15		
33970	.11						.11		
33971	.25						.25		
33972	.06						.06		
33973	.11						.11		
33974	1.52						1.52		
33975	2.67						2.67		
33976	.87						.87		
33977	.05						.05		
33978	.61						.61		

3.01
2.98

.66
.29

2.35
2.69

STATE HIGHWAY ADMINISTRATION OF MARYLAND
 OFFICE OF PLANNING AND PRELIMINARY ENGINEERING
 BUREAU OF HIGHWAY STATISTICS
 COUNTY ROAD MILEAGE

BALTIMORE COUNTY

ROUTE NO.	TOTAL	A	B	C	D & E	F & G	H & I	J	K & L
33979	.21						.21		
33980	.17						.17		
33981	.07						.07		
33982	.14						.14		
33983	.22						.22		
33984	.04						.04		
33985	.45						.45		
33986	.03						.03		
33987	.25						.25		
33988	.62						.62		
33989	.61						.61		
33990	.14						.14		
33991	.21						.21		
33992	.25						.25		
33993	.28						.28		
33994	.25						.25		
33995	.49						.49		
33996	1.23						1.23		
33997	.29						.29		
33998	.57						.57		
33999	.05						.05		
34000	.55						.55		
34001	.40						.40		
34002	.06						.06		
34003	.22						.22		
34004	.23						.23		
34005	.10						.10		
34006	.13						.13		
34007	.19						.19		
34008	.19						.19		
34009	.03						.03		
34010	.17					.17			
34011	.18						.18		
34012	.64					.45	.19		
34013	.17						.17		
34015 DAWN DR	.31	.27	(78-91)		.04		.27		
34016	.05						.05		
34017	.32						.32		
34018 PINE HILL RD	.19		(78-172) Type ch.				.19		
34019	.13					.13			
34020 BROOKFIELD RD	.10		(78-170) Type ch.			.10	.10		
34021	3.27						3.27		
34022	.12					.12			
34023	.22					.22			
34024	.10						.10		
34025	.10						.10		
34026 CUNNIE AVE	.09		(78-135) NA/CA			.09			
34027	.10					.10			
34028	.27					.27			

STATE HIGHWAY DISTRICT - ALTON DE WARRAND
OFFICE IN PLANNING AND EVALUATION AND RESEARCH
BUREAU OF HIGHWAY STATISTICS
COUNTY ROAD DISTRICT

PLATTING COUNTY

ROUTE NO.	TOTAL	A	B	C	D	E	F	G	H	I	J	K	L	M	N	O	P	Q	R	S	T	U	V	W	X	Y	Z
3979	51.																										
3980	17.																										
3981	07.																										
3982	14.																										
3983	55.																										
3984	04.																										
3985	48.																										
3986	00.																										
3987	50.																										
3988	50.																										
3989	10.																										
3990	14.																										
3991	51.																										
3992	50.																										
3993	58.																										
3994	00.																										
3995	50.																										
3996	50.																										
3997	50.																										
3998	50.																										
3999	50.																										
4000	50.																										
4001	00.																										
4002	00.																										
4003	55.																										
4004	53.																										
4005	10.																										
4006	13.																										
4007	14.																										
4008	44.																										
4009	00.																										
4010	11.																										
4011	18.																										
4012	00.																										
4013	11.																										
4014	11.																										
4015	41.																										
4016	00.																										
4017	55.																										
4018	14.																										
4019	15.																										
4020	10.																										
4021	57.																										
4022	15.																										
4023	55.																										
4024	10.																										
4025	10.																										
4026	10.																										
4027	10.																										
4028	10.																										

STATE HIGHWAY ADMINISTRATION OF MARYLAND
OFFICE OF PLANNING AND PRELIMINARY ENGINEERING
BUREAU OF HIGHWAY STATISTICS
COUNTY ROAD MILEAGE

BALTIMORE COUNTY

ROUTE NO.	TOTAL	A	B	C	D & E	F & G	H & I	J	K & L
34029	.50					.50			
34030	.11					.11			
34031	.11					.11			
34032	.47					.47			
34033	1.52						1.52		
34034	.23					.23			
34035	.69						.69		
34036	1.07						1.07		
34037	.32						.32		
34038	.14						.14		
34039	.43					.43			
34040	.22						.22		
34041	.15						.15		
34042	.43						.43		
34043	.16						.16		
34045	.14						.14		
34046	.14						.14		
34047	.47						.47		
34048	.12						.12		
34049	.20						.20		
34050	.82						.82		
34051	.11						.11		
34052	.03						.03		
34053	.18						.18		
34054	.22						.22		
34055	.06						.06		
34056	.18						.18		
34057	.14						.14		
34058	.25						.25		
34059	.13						.13		
34060	.17						.17		
34061	.14						.14		
34062	.19						.19		
34063	.06						.06		
34064	.06						.06		
34065	.10						.10		
34066	.02						.02		
34067	.18						.18		
34068	.27						.27		
34069	.38						.38		
34070	.28						.28		
34071	.09						.09		
34072	.02						.02		
34073	.46						.46		
34074	.12						.12		
34075	.05						.05		
34076	1.31						1.31		
34077	.09						.09		
34078	.41						.41		

.69
.65.04
—.19
.09.46
.56

STATE HIGHWAY ADMINISTRATION OF MARYLAND
 OFFICE OF PLANNING AND PRELIMINARY ENGINEERING
 BUREAU OF HIGHWAY STATISTICS
 COUNTY ROAD MILEAGE

BALTIMORE COUNTY

ROUTE NO.	TOTAL	A	B	C	D & E	F & G	H & I	J	K & L
34079	.07						.07		
34080	.14					.14			
34081	.07						.07		
34082	.21					.21			
34083	.60					.20	.40		
34084	.14					.14			
34085	.23						.23		
34086	.08						.08		
34087	.86						.86		
34088	.50						.50		
34089	<u>.41</u>					.41		.41	
34090	1.65						1.65		
34091	<u>.17</u>						<u>.17</u>		
34092	<u>.38</u>						<u>.38</u>		
34093	.65						.65		
34094	.55						.55		
34095	4.14						4.14		
34096	1.90					.11	1.79		
34097	1.37					1.37			
34098	.10				.05	.05			
34099	.07					.07			
34100	.25					.25			
34101	.26					.26			
34102	.25					.25			
34103	.09					.09			
34104	.14					.14			
34105	.20					.20			
34106	.71					.71			
34107	.43						.43		
34108	.25						.25		
34109	.20						.20		
34110	.26						.26		
34111	.15						.15		
34112	.05						.05		
34113	.05						.05		
34114	1.32						1.32		
34115	<u>.75</u>						<u>.75</u>		
34116	1.40					1.40			
34117	.12					.12			
34118	.13						.13		
34119	.79				.79				
34120	.22						.22		
34121	.17						.17		
34122	.13						.13		
34123	.13						.13		
34124	.20						.20		
34125	.18						.18		
34126	.21						.21		
34127	.57						.57		

GERST AVE

(78-167) Type ch.

WINDING WAY

(78-169) Type Ch.

SILVER LAKE DR

(78-168) Type ch.

REID RD

(78-110) NOW OP 4115

STATE HIGHWAY ADMINISTRATION OF MONTANA
OFFICE OF PLANNING AND REVENUE ENGINEERING
BUREAU OF HIGHWAY STATISTICS
CROTTY ROAD MILEAGE

WATERBURY COUNTY

ROUTE NO.	TOTAL	A	B	C	D	E	F	G	H	I	J	K	L	M	N	O	P	Q	R	S	T	U	V	W	X	Y	Z
34078	07.																										
34080	18.																										
34081	07.																										
34082	24.																										
34083	00.																										
34084	14.																										
34085	23.																										
34086	08.																										
34087	00.																										
34088	08.																										
34089	41.																										
34090	12.																										
34091	17.																										
34092	38.																										
34093	08.																										
34094	22.																										
34095	14.																										
34096	09.																										
34097	09.																										
34098	10.																										
34099	10.																										
34100	10.																										
34101	25.																										
34102	25.																										
34103	09.																										
34104	14.																										
34105	20.																										
34106	11.																										
34107	04.																										
34108	25.																										
34109	05.																										
34110	08.																										
34111	11.																										
34112	09.																										
34113	07.																										
34114	17.																										
34115	15.																										
34116	15.																										
34117	15.																										
34118	15.																										
34119	15.																										
34120	15.																										
34121	17.																										
34122	17.																										
34123	17.																										
34124	17.																										
34125	17.																										
34126	17.																										
34127	17.																										
34128	17.																										
34129	17.																										
34130	17.																										
34131	17.																										
34132	17.																										
34133	17.																										
34134	17.																										
34135	17.																										
34136	17.																										
34137	17.																										
34138	17.																										
34139	17.																										
34140	17.																										
34141	17.																										
34142	17.																										
34143	17.																										
34144	17.																										
34145	17.																										
34146	17.																										
34147	17.																										
34148	17.																										
34149	17.																										
34150	17.																										
34151	17.																										
34152	17.																										
34153	17.																										
34154	17.																										
34155	17.																										
34156	17.																										
34157	17.																										

1111

1111

1111

1111

STATE HIGHWAY ADMINISTRATION OF MARYLAND
 OFFICE OF PLANNING AND PRELIMINARY ENGINEERING
 BUREAU OF HIGHWAY STATISTICS
 COUNTY ROAD MILEAGE

BALTIMORE COUNTY

ROUTE NO.	TOTAL	A	B	C	D & E	F & G	H & I	J	K & L
34128	.21						.21		
34129	.32						.32		
34130	.04					.04			
34131	.15						.15		
34132	.26						.26		
34133	.55						.55		
34134	.38						.38		
34135	.16						.16		
34136	.19						.19		
34137	.05						.05		
34138	.33						.33		
34139	.12						.12		
34142	1.07						1.07		
34143	.24						.24		
34144	.09				.09				
34145	.10						.10		
34146	.26						.26		
34147	.22						.22		
34148	.17					.17			
34149	.66						.66		
34150	.50					.06	.44		
34151	.14						.14		
34152	.15						.15		
34153	.19						.19		
34154	.90						.90		
34155	1.31					1.31			
34156	.37						.37		
34157	.95						.95		
34158	1.48						1.48		
34159	.22					.15	.07		
34160	1.19						1.19		
34161	.16						.16		
34162	.74						.74		
34163	.26						.26		
34164	.29						.29		
34165	.05						.05		
34166	.33						.33		
34167	.04						.04		
34168	.66						.66		
34169	.38					.38			
34170	.18					.18			
34171	.24					.24			
34172	.02					.02			
34173	.44						.44		
34174	.26					.26			
34175	.21						.21		
34176	.07						.07		
34177	.09						.09		
34178	.14						.14		

2.90
2.15

41
—

2.49
2.15

STATE HIGHWAY ADMINISTRATION OF MARYLAND
OFFICE OF PLANNING AND PRELIMINARY ENGINEERING
BUREAU OF HIGHWAY STATISTICS
COUNTY ROAD MILEAGE

BALTIMORE COUNTY

ROUTE NO.	TOTAL	A	B	C	D & E	F & G	H & I	J	K & L
34179	.28					.28			
34180	.37						.37		
34181	1.55					.54	1.01		
34182	2.94						2.94		
34183	.80					.22	.58		
34184	.31					.31			
34185	.08					.08			
34186	.03					.03			
34187	.03					.03			
34188	.37					.37			
34189	1.28						1.28		
34190	1.01					.88	.13		
34191	.16					.16			
34192	.26					.18	.08		
34193	.11						.11		
34194	.07						.07		
34195	.09						.09		
34196	.20						.20		
34197	.25						.25		
34198	1.23					.62	.61		
34199	2.01						2.01		
34200	1.82						1.82		
34201	.19						.19		
34202	.35					.18	.17		
34203	.10						.10		
34204	.26						.26		
34205	.08						.08		
34206	.05					.05			
34207	.84						.84		
34208	.13						.13		
34209	.11						.11		
34210	.23						.23		
34211	.07						.07		
34212	.11					.07	.04		
34213	.07					.07			
34214	.09						.09		
34215	.20						.20		
34216	.18						.18		
34217	.25						.25		
34218	.18						.18		
34219	.16						.16		
34220	.10						.10		
34221	.23						.23		
34222	.27						.27		
34223	.11						.11		
34224	.20						.20		
34225	.25						.25		
34226	.27						.27		
34227	.24						.24		

BENNINGTON DR

-41 (78-103) Extension

-41

FITCH AVE

(78-104) Width change

STATE HIGHWAY ADMINISTRATION OF MARYLAND
OFFICE OF PLANNING AND REVENUE & ENGINEERING
BUREAU OF HIGHWAY STATISTICS
COUNTY ROAD MILEAGE

ROUTE NO. COUNTY

ROUTE NO.	TOTAL	A	B	C	D	E	F	G	H	I	J	K	L	M	N	O	P	Q	R	S	T	U	V	W	X	Y	Z
34174	28																										
34180	27																										
34181	1422																										
34182	294																										
34183	40																										
34184	31																										
34185	72																										
34186	73																										
34187	73																										
34188	37																										
34189	128																										
34190	141																										
34191	119																										
34192	70																										
34193	11																										
34194	77																										
34195	72																										
34196	50																										
34197	52																										
34198	123																										
34199	84																										
34200	125																										
34201	49																										
34202	22																										
34203	22																										
34204	55																										
34205	40																										
34206	40																										
34207	44																										
34208	13																										
34209	11																										
34210	23																										
34211	47																										
34212	41																										
34213	37																										
34214	40																										
34215	41																										
34216	40																										
34217	52																										
34218	19																										
34219	10																										
34220	10																										
34221	29																										
34222	27																										
34223	41																										
34224	50																										
34225	22																										
34226	27																										
34227	44																										
34228	51																										
34229	54																										

111

111

111

STATE HIGHWAY ADMINISTRATION OF MARYLAND
 OFFICE OF PLANNING AND PRELIMINARY ENGINEERING
 BUREAU OF HIGHWAY STATISTICS
 COUNTY ROAD MILEAGE

BALTIMORE COUNTY

ROUTE NO.	TOTAL	A	B	C	D & E	F & G	H & I	J	K & L
34228	.19						.19		
34229	.23						.23		
34230	.14						.14		
34231	.09						.09		
34232	.21						.21		
34233	.04							.04	
34234	.27						.27		
34235	.50						.50		
34236	.07						.07		
34237	.14						.14		
34238	.14						.14		
34239	.21						.21		
34240	.04						.04		
34241	.07						.07		
34242	.05					.05			
34243	.63						.63		
34245	.14						.14		
34246	.59						.59		
34248	.44						.44		
34249	.16					.16			
34250	.63						.63		
34251	.17						.17		
34252	.22						.22		
34253	.32						.32		
34254 ALBERTA AVE	(.43)					.03	.40		.43
34255	.13						.13		
34256	.51						.51		
34257	.15						.15		
34258	.56						.56		
34259	.50						.50		
34260	.06						.06		
34261	.20						.20		
34262	.10						.10		
34263	.10						.10		
34264	.27						.27		
34265	.73						.73		
34266	.36						.36		
34267	.07						.07		
34268	.74						.74		
34269	.09					.09			
34270	.14						.14		
34271	.18						.18		
34272	.08						.08		
34273	.70						.70		
34274	.07					.07			
34275	.21					.21			
34276	.14						.14		
34277	.41					.13	.28		
34278	.06						.06		
	1.53					.03	1.50		
	1.68					-	1.68		

STATE HIGHWAY ADMINISTRATION OF MARYLAND
 OFFICE OF PLANNING AND PRELIMINARY ENGINEERING
 BUREAU OF HIGHWAY STATISTICS
 COUNTY ROAD MILEAGE

BALTIMORE COUNTY

ROUTE NO.	TOTAL	A	B	C	D & E	F & G	H & I	J	K & L
34328	.21						.21		
34329	.04						.04		
34331	.05						.05		
34332	.02						.02		
34333	.36						.36		
34334	.73						.73		
34335	.10					.10			
34336	.45						.45		
34337	.05						.05		
34338	.15						.15		
34339	.35						.35		
34340	.30						.30		
34341	.35						.35		
34342	.09						.09		
34343	.08						.08		
34344	.21						.21		
34345	.52						.52		
34346	.05					.05			
34347	.16					.16			
34348	.20						.20		
34349	.31						.31		
34350	.44						.44		
34351	.13						.13		
34352	.14						.14		
34353	.14						.14		
34354	.13						.13		
34355	.28						.28		
34356	1.00						1.00		
34357	.44						.44		
34358	.23						.23		
34359	.42						.42		
34360	.11						.11		
34361	.02						.02		
34362	.06						.06		
34363	.50						.50		
34364	.09						.09		
34365 (NO NAME)	.05						.05		
34366	.36						.36		
34367	.07						.07		
34368	.26						.26		
34369	.15						.15		
34370	.12						.12		
34371	.62						.62		
34372	.65						.65		
34373	.11						.11		
34374	.07						.07		
34375	.03						.03		
34376	.03						.03		
34377	.08						.08		

(78-108) POLL - NOW OF 4365

.05

.05

STATE HIGHWAY ADMINISTRATION - WYOMING
OFFICE OF PLANNING AND PRELIMINARY ENGINEERING
BUREAU OF HIGHWAY STATISTICS
COUNTY ROAD - ILEA

WYOMING COUNTY

ROUTE NO.	INITIAL	A	B	C	V	F	T	D
1432	15							
1433	16							
1434	17							
1435	18							
1436	19							
1437	20							
1438	21							
1439	22							
1440	23							
1441	24							
1442	25							
1443	26							
1444	27							
1445	28							
1446	29							
1447	30							
1448	31							
1449	32							
1450	33							
1451	34							
1452	35							
1453	36							
1454	37							
1455	38							
1456	39							
1457	40							
1458	41							
1459	42							
1460	43							
1461	44							
1462	45							
1463	46							
1464	47							
1465	48							
1466	49							
1467	50							
1468	51							
1469	52							
1470	53							
1471	54							
1472	55							
1473	56							
1474	57							
1475	58							
1476	59							
1477	60							
1478	61							
1479	62							
1480	63							
1481	64							
1482	65							
1483	66							
1484	67							
1485	68							
1486	69							
1487	70							
1488	71							
1489	72							
1490	73							
1491	74							
1492	75							
1493	76							
1494	77							
1495	78							
1496	79							
1497	80							
1498	81							
1499	82							
1500	83							
1501	84							
1502	85							
1503	86							
1504	87							
1505	88							
1506	89							
1507	90							
1508	91							
1509	92							
1510	93							
1511	94							
1512	95							
1513	96							
1514	97							
1515	98							
1516	99							
1517	100							
1518	101							
1519	102							
1520	103							
1521	104							
1522	105							
1523	106							
1524	107							
1525	108							
1526	109							
1527	110							
1528	111							
1529	112							
1530	113							
1531	114							
1532	115							
1533	116							
1534	117							
1535	118							
1536	119							
1537	120							
1538	121							
1539	122							
1540	123							
1541	124							
1542	125							
1543	126							
1544	127							
1545	128							
1546	129							
1547	130							
1548	131							
1549	132							
1550	133							
1551	134							
1552	135							
1553	136							
1554	137							
1555	138							
1556	139							
1557	140							
1558	141							
1559	142							
1560	143							
1561	144							
1562	145							
1563	146							
1564	147							
1565	148							
1566	149							
1567	150							
1568	151							
1569	152							
1570	153							
1571	154							
1572	155							
1573	156							
1574	157							
1575	158							
1576	159							
1577	160							
1578	161							
1579	162							
1580	163							
1581	164							
1582	165							
1583	166							
1584	167							
1585	168							
1586	169							
1587	170							
1588	171							
1589	172							
1590	173							
1591	174							
1592	175							
1593	176							
1594	177							
1595	178							
1596	179							
1597	180							
1598	181							
1599	182							
1600	183							
1601	184							
1602	185							
1603	186							
1604	187							
1605	188							
1606	189							
1607	190							
1608	191							
1609	192							
1610	193							
1611	194							
1612	195							
1613	196							
1614	197							
1615	198							
1616	199							
1617	200							
1618	201							
1619	202							
1620	203							
1621	204							
1622	205							
1623	206							
1624	207							
1625	208							
1626	209							
1627	210							
1628	211							
1629	212							
1630	213							
1631	214							
1632	215							
1633	216							
1634	217							
1635	218							
1636	219							
1637	220							
1638	221							
1639	222							
1640	223							
1641	224							
1642	225							
1643	226							
1644	227							
1645	228							
1646	229							
1647	230							
1648	231							
1649	232							
1650	233							
1651	234							
1652	235							
1653	236							
1654	237							
1655	238							
1656	239							
1657	240							
1658	241							
1659	242							
1660	243							
1661	244							
1662	245							
1663	246							
1664	247							
1665	248							
1666	249							
1667	250							
1668	251							
1669	252							
1670	253							
1671	254							
1672	255							
1673	256							
1674	257							
1675	258							

BALTIMORE COUNTY

BUREAU OF HIGHWAY STATISTICS
COUNTY ROAD MILEAGE

ROUTE NO.	TOTAL	A	B	C	D & E	F & G	H & I	J	K & L
34428	.30						.30		
34429	.03						.03		
34430	.19						.19		
34431	.18						.18		
34432	.20						.20		
34433	.13						.13		
34434	.05						.05		
34435	.05						.05		
34436	.52					.35	.17		
34437	.11						.11		
34438	.29						.29		
34439	.01						.01		
34440	.07						.07		
34441	.35						.35		
34442	.03						.03		
34443	.07						.07		
34444	.12						.12		
34445	.14						.14		
34446	.11						.11		
34447	.22						.22		
34448	.25						.25		
34449	.04						.04		
34450	.19						.19		
34451	.55						.55		
34452	.10						.10		
34453	.38						.38		
34455	.40						.04	.36	
34456	.06						.06		
34457	.87						.87		
34458	3.55						3.55		
34459	.58						.58		
34460	.46						.46		
34461	.57						.57		
34462	.39						.39		
34463	.82						.82		
34464	.11						.11		
34465	2.02						2.02		
34466	.16						.16		
34467	.32						.32		
34468	.32						.32		
34469	.20						.20		
34470	.33						.33		
34471	1.70						1.70		
34472	.12						.12		
34473	.07						.07		
34474	.42						.42		
34475	.25				.09		.16		
34476	.25						.25		
34477	.19						.19		

.58
.58.58
.58

STATE HIGHWAY ADMINISTRATION OF MARYLAND
 OFFICE OF PLANNING AND PRELIMINARY ENGINEERING
 BUREAU OF HIGHWAY STATISTICS
 COUNTY ROAD MILEAGE

BALTIMORE COUNTY

ROUTE NO.	TOTAL	A	B	C	D & E	F & G	H & I	J	K & L
34576	.13						.13		
34577	.18						.18		
34578	.08						.08		
34579	.06						.06		
34580	.31						.31		
34581	.21						.21		
34582	1.08						1.08		
34583	.06						.06		
34584	.06						.06		
34585	.12						.12		
34586	.31						.31		
34587	.04						.04		
34588	.03						.03		
34589	.49						.49		
34590	.45						.45		
34591	.12						.12		
34592	.11						.11		
34593	.13						.13		
34594	.58						.58		
34595	.44						.44		
34596	.23						.23		
34597	.36						.36		
34598	.30						.30		
34599	.22						.22		
34600	3.55						3.55		
34601	.10						.10		
34602	.16						.16		
34603	.43						.43		
34604	.14						.14		
34606	.07					.07			
34608	.14						.14		
34609	.20						.20		
34610	(2.50)						(2.50)		
34611	.06						.06		
34612	.26						.26		
34613	.71						.71		
34614	.98						.98		
34615	.28	.46					.28	.46	
34616	.36						.36		
34617	.05						.05		
34618	.49						.49		
34619	.19						.19		
34620	.18						.18		
34621	.19						.19		
34622	.12						.12		
34623	.05						.05		
34624	.12						.12		
34625	.22						.22		
34626	.22					.22			

CARROLL IS. RD.

(2.50)

(78-114) T & W Change

(2.50)

BAYVILLE RD

.46

(78-115) Extension

.46

.22

STATE HIGHWAY ADMINISTRATION OF KENTUCKY
OFFICE OF PLANNING AND BUDGETARY CONTROL
BUREAU OF HIGHWAY STATISTICS
COUNTY ROAD MILEAGE

PARTIALLY COMPLETED

ROUTE NO.	TOTAL	A	B	C	D	E	F	G	H	I	J	K	L	M	N	O	P	Q	R	S	T	U	V	W	X	Y	Z	
34370	1.13																											
34371	1.10																											
34372	1.08																											
34373	1.06																											
34374	1.04																											
34375	1.02																											
34376	1.00																											
34377	0.98																											
34378	0.96																											
34379	0.94																											
34380	0.92																											
34381	0.90																											
34382	0.88																											
34383	0.86																											
34384	0.84																											
34385	0.82																											
34386	0.80																											
34387	0.78																											
34388	0.76																											
34389	0.74																											
34390	0.72																											
34391	0.70																											
34392	0.68																											
34393	0.66																											
34394	0.64																											
34395	0.62																											
34396	0.60																											
34397	0.58																											
34398	0.56																											
34399	0.54																											
34400	0.52																											
34401	0.50																											
34402	0.48																											
34403	0.46																											
34404	0.44																											
34405	0.42																											
34406	0.40																											
34407	0.38																											
34408	0.36																											
34409	0.34																											
34410	0.32																											
34411	0.30																											
34412	0.28																											
34413	0.26																											
34414	0.24																											
34415	0.22																											
34416	0.20																											
34417	0.18																											
34418	0.16																											
34419	0.14																											
34420	0.12																											
34421	0.10																											
34422	0.08																											
34423	0.06																											
34424	0.04																											
34425	0.02																											

STATE HIGHWAY ADMINISTRATION OF MARYLAND
OFFICE OF PLANNING AND PRELIMINARY ENGINEERING
BUREAU OF HIGHWAY STATISTICS
COUNTY ROAD MILEAGE

BALTIMORE COUNTY

ROUTE NO.	TOTAL	A	B	C	D & E	F & G	H & I	J	K & L
34627	.06					.06			
34628	.04					.04			
34629	.32					.32			
34630	.08					.08			
34631	.07					.07			
34632	.11						.11		
34633	.05					.05			
34634	.11					.11			
34635	.85						.85		
34636	.33						.33		
34637	.07						.07		
34638	.38						.38		
34639	.74					.33	.41		
NOLLMEYER RD (78-116) Width change									
34640	.55					.18	.37		
34641	.06					.06			
34642	1.18						1.18		
34643	.38						.38		
34644	.07					.07			
34645	.13					.13			
34646	.53						.53		
34647	.05						.05		
34648	.29					.29			
34649	.28						.28		
34650	.08						.08		
34651	.12						.12		
34652	.35						.35		
34653	.49						.49		
34654	.24						.24		
34655	.24						.24		
34656	.22						.22		
34657	.41						.41		
34658	.25						.25		
34659	.11						.11		
34660	.29					.07	.22		
34661	.98						.98		
34662	.09						.09		
34663	.34						.34		
34664	.56						.56		
34665	.25						.25		
34666	.40						.40		
34667	.91						.91		
34668	.06						.06		
34669	.26						.26		
34670	.21						.21		
34671	.14						.14		
34672	.05						.05		
34673	.05						.05		
34674	.76						.76		
34675	.19						.19		

3.52
3.70

.33
.33

3.19
3.37

STATE HIGHWAY ADMINISTRATION OF MARYLAND
OFFICE OF PLANNING AND RESEARCH ENGINEERING
BUREAU OF HIGHWAY STATISTICS
COUNTY ROAD MILEAGE

APRIL 1964
BALTIMORE COUNTY

ROUTE NO.	TOTAL	A	B	C	U.S.C.	F.A.R.	POST	1963
24027	1.19							1.19
24028	1.70							1.70
24029	1.00							1.00
24030	1.00							1.00
24031	1.00							1.00
24032	1.00							1.00
24033	1.00							1.00
24034	1.00							1.00
24035	1.00							1.00
24036	1.00							1.00
24037	1.00							1.00
24038	1.00							1.00
24039	1.00							1.00
24040	1.00							1.00
24041	1.00							1.00
24042	1.00							1.00
24043	1.00							1.00
24044	1.00							1.00
24045	1.00							1.00
24046	1.00							1.00
24047	1.00							1.00
24048	1.00							1.00
24049	1.00							1.00
24050	1.00							1.00
24051	1.00							1.00
24052	1.00							1.00
24053	1.00							1.00
24054	1.00							1.00
24055	1.00							1.00
24056	1.00							1.00
24057	1.00							1.00
24058	1.00							1.00
24059	1.00							1.00
24060	1.00							1.00
24061	1.00							1.00
24062	1.00							1.00
24063	1.00							1.00
24064	1.00							1.00
24065	1.00							1.00
24066	1.00							1.00
24067	1.00							1.00
24068	1.00							1.00
24069	1.00							1.00
24070	1.00							1.00
24071	1.00							1.00
24072	1.00							1.00
24073	1.00							1.00
24074	1.00							1.00
24075	1.00							1.00

STATE HIGHWAY ADMINISTRATION OF MARYLAND
 OFFICE OF PLANNING AND PRELIMINARY ENGINEERING
 BUREAU OF HIGHWAY STATISTICS
 COUNTY ROAD MILEAGE

BALTIMORE COUNTY

ROUTE NO.	TOTAL	A	B	C	D & E	F & G	H & I	J	K & L
34828	.25						.25		
34829	.08						.08		
34830	.17						.17		
34831	.61						.61		
34832	.26						.26		
34833	.09						.09		
34834	.26						.26		
34835	.38 .41						.38 .41		
34836	.07						.07		
34837	.08						.08		
34838	.18						.18		
34839	.07						.07		
34840	.55						.55		
34841	.27						.27		
34842	.07					.04	.03		
34843	.35						.35		
34844	.36						.36		
34845	.13						.13		
34846	.09						.09		
34847	.12						.12		
34848	.06						.06		
34849	.27						.27		
34850	.03						.03		
34851	.10						.10		
34852	.31						.31		
34853	.06					.03	.03		
34854	.22					.14	.08		
34855	.23					.12	.11		
34856	.07						.07		
34857	.30						.30		
34858	.25						.25		
34859	.08						.08		
34860	.24						.24		
34861	.16						.16		
34862	.34						.34		
34863	.05						.05		
34864	.35						.35		
34865	.14						.14		
34866	.31						.31		
34867	.38						.38		
34868	.15						.15		
34869	.28						.28		
34870	.17						.17		
34871	.15						.15		
34872	.13						.13		
34873	.12						.12		
34874	.45						.45		
34875	1.22						1.22		
34876	.33						.33		

2.75
2.78

2.75
2.78

STATE HIGHWAY ADMINISTRATION OF MARYLAND
 OFFICE OF PLANNING AND PRELIMINARY ENGINEERING
 BUREAU OF HIGHWAY STATISTICS
 COUNTY ROAD MILEAGE

BALTIMORE COUNTY

ROUTE NO.	TOTAL	A	B	C	D & E	F & G	H & I	J	K & L
34877	.48					.46	.02		
34879	.12						.12		
34880	.06						.06		
34881	.16						.16		
34882	.30						.30		
34883	.24						.24		
34884	.25						.23		
34885	.24						.24		
34886	.30					.30			
34887	1.14						1.14		
34888	.17					.10	.07		
34889	.14						.14		
34890	.34						.34		
34891	.19						.19		
34892	.06					.06			
34893	.33					.33			
34894	.36						.36		
34895	.34						.34		
34896	.17						.17		
34897	.14						.14		
34898	.42						.42		
34901	.16						.16		
34902	.15					.15			
34905	.14					.14			
34906	.62						.62		
34907	.23						.23		
34908	.03						.03		
34909	.05						.05		
34910	.15						.15		
34911	.18						.18		
34912	.07						.07		
34913	1.25						1.25		
34914	.29					.10	.19		
34915	.37					.37			
34916	.22				.22				
34917	1.81						1.81		
34918	.21						.21		
34919	.18					.06	.12		
34920	.04						.04		
34921	.17						.17		
34922	.12					.12			
34923	.49						.49		
34924	.05					.05			
34925	.44						.44		
34926	.22						.22		
34927	.26						.26		
34928	.09					.04	.05		
34929	.66						.66		
34930	.29						.29		

OLD TURKEY POINT RD

(78-130) NA/CH

STATE HIGHWAY ADMINISTRATION OF MARYLAND
 OFFICE OF PLANNING AND PRELIMINARY ENGINEERING
 BUREAU OF HIGHWAY STATISTICS
 COUNTY ROAD MILEAGE

BALTIMORE COUNTY

ROUTE NO.	TOTAL	A	B	C	D & E	F & G	H & I	J	K & L
34931	.04						.04		
34932	.16						.16		
34933	.31						.31		
34934	.23						.23		
34935	.48						.48		
34936	.21						.21		
34937	.33						.33		
34938	.96						.96		
34939	.80						.80		
34940	.41						.41		
34941	.11						.11		
34942	.06						.06		
34943	.20						.20		
34944	.06						.06		
34945	.09						.09		
34946	.05						.05		
34947	.74						.74		
34948	.26						.26		
34949	.19						.19		
34950	.39						.39		
34951	.31						.31		
34952	2.71						2.71		
34953	.58					.11	.47		
34954	.17						.17		
34955	.53						.53		
34956	.54						.54		
34957	.61						.61		
34958	.28						.28		
34959	.15						.15		
34960	1.09						1.09		
34961	.94						.94		
34962	.08						.08		
34963	.74						.74		
34965	.93						.93		
34966	1.65						1.65		
34967	5.00					.21	4.79		
34968	1.14						1.14		
34969	.07						.07		
34970	.65						.65		
34971	.74						.74		
34972	.35						.35		
34973	.29						.29		
34974	.49						.49		
34975	.15						.15		
34976	.13						.13		
34977	.93						.93		
34978	.62						.62		
34979	1.21						1.21		
34980	.54						.54		

STATE HIGHWAY ADMINISTRATION OF MARYLAND
 OFFICE OF PLANNING AND PRELIMINARY ENGINEERING
 BUREAU OF HIGHWAY STATISTICS
 COUNTY ROAD MILEAGE

BALTIMORE COUNTY

ROUTE NO.	TOTAL	A	B	C	D & E	F & G	H & I	J	K & L
35230	.16						.16		
35231	.12						.12		
35232	.11						.11		
35233	.08						.08		
35234	.04						.04		
35235	.18						.18		
35236	.19						.19		
35237	2.85						2.85		
35238	.32						.32		
35239	.17						.17		
35240	.76						.76		
35241	.44						.44		
35242	.47						.47		
35243	.03						.03		
35244	.21						.21		
35245	.14						.14		
35246	.03						.03		
35247	.17						.17		
35248	.61						.61		
35249	.04						.04		
35250	.04						.04		
35251	.29						.29		
35252	.09						.09		
35253	.25						.25		
35254	.13						.13		
35255	.19						.19		
35256	.17					.17			
35257	.09						.09		
35258	.11						.11		
35259	.18						.18		
35260	.05					.05			
35261	.20					.20			
35262	.05					.05			
35263	.65						.65		
35264	.25						.25		
35265	.08						.08		
35266	.51						.51		
35267	.43						.43		
35268	.06						.06		
35269	.31						.31		
35270	.06						.06		
35271	.09						.09		
35272	.10					.10			
35273	.15						.15		
35274	.14						.14		
35275	.08						.08		
35276	.13						.13		
35277	.09						.09		
35278	2.67						2.67		

WILLIAM WADE AVE

(78-131) PATCH

.08
.04.08
.04

STATE HIGHWAY ADMINISTRATION OF MARYLAND
 OFFICE OF PLANNING AND PRELIMINARY ENGINEERING
 BUREAU OF HIGHWAY STATISTICS
 COUNTY ROAD MILEAGE

BALTIMORE COUNTY

ROUTE NO.	TOTAL	A	B	C	D & E	F & G	H & I	J	K & L
35279	,29						,29		
35280	,25						,25		
35281	,44						,44		
35282	,05						,05		
35283	,13						,13		
35284	,61						,61		
35285	,12						,12		
35286	,05						,05		
35287	,26						,26		
35288	,31						,31		
35289	,10						,10		
35290	,86						,86		
35291	,31						,31		
35292	,62						,62		
35293	,47						,47		
35294	,08						,08		
35295	1,80						1,80		
35296	1,80						1,80		
35297	1,19						,93		
35298	,31					126	,31		
35299	,84						,84		
35300	,18						,18		
35301	,11						,11		
35302	,02						,02		
35303	,48						,48		
35304	,26						,26		
35305	,03						,03		
35306	,13						,13		
35307	,17						,17		
35308	,46						,46		
35309	,02						,02		
35310	,06						,06		
35311	,04						,04		
35312	,53						,53		
35313	,28						,28		
35314	(03)						(03)		
35315	,60						,60		
35316	,26						,26		
35317	,58						,58		
35318	,24						,24		
35319	,25						,25		
35320	,06						,06		
35321	,11						,11		
35322	,43						,43		
35323	,11						,11		
35324	,25						,25		
35325	,05						,05		
35326	,18						,18		
35327	,26						,26		

DUNHILL RD

(78-128) NA/CH

STATE HIGHWAY ADMINISTRATION OF MARYLAND
OFFICE OF PLANNING AND MILITARY OPERATIONS
BUREAU OF HIGHWAY STATISTICS
COUNTY ROAD DISTRICT

BALTIMORE COUNTY

ROUTE NO.	TOTAL	A	B	C	D	E	F	G	H	I	J	K	L	M	N	O	P	Q	R	S	T	U	V	W	X	Y	Z
20274	.52																										
20280	.52																										
20281	.44																										
20282	.50																										
20283	.13																										
20284	.41																										
20285	.18																										
20286	.03																										
20287	.56																										
20288	.11																										
20289	.10																										
20290	.18																										
20291	.61																										
20292	.52																										
20293	.47																										
20294	.08																										
20295	.10																										
20296	.10																										
20297	.19																										
20298	.11																										
20299	.08																										
20300	.18																										
20301	.11																										
20302	.05																										
20303	.48																										
20304	.50																										
20305	.03																										
20306	.13																										
20307	.17																										
20308	.40																										
20309	.05																										
20310	.08																										
20311	.04																										
20312	.06																										
20313	.58																										
20314	.03																										
20315	.00																										
20316	.50																										
20317	.08																										
20318	.54																										
20319	.53																										
20320	.00																										
20321	.11																										
20322	.43																										
20323	.11																										
20324	.55																										
20325	.08																										
20326	.18																										
20327	.50																										

1111

1111

1111

1111

06/19/78

STATE HIGHWAY ADMINISTRATION OF MARYLAND
 OFFICE OF PLANNING AND PRELIMINARY ENGINEERING
 BUREAU OF HIGHWAY STATISTICS
 COUNTY ROAD MILEAGE

PAGE 108

BALTIMORE COUNTY

ROUTE NO.	TOTAL	A	B	C	D & E	F & G	H & I	J	K & L
35328	.16						.16		
35329	.12						.12		
35330	.03						.03		
35331	.07						.07		
35332	.41						.41		
35333	.09						.09		
35334	.09						.09		
35335	.05						.05		
35336	.09						.09		
35337	.13						.13		
35338	.08						.08		
35339	.04						.04		
35340	.10						.10		
35341	.26						.26		
35342	.18						.18		
35343	.51						.51		
35344	.35						.35		
35345	.20						.20		
35346	.35						.35		
35347	.12						.12		
35348	.19						.19		
35349	.03						.03		
35350	.17						.17		
35351	.14						.14		
35352	.08						.08		
35353	.07						.07		
35354	.18						.18		
35355	.05						.05		
35356	.13						.13		
35357	.11						.11		
35358	.11						.11		
35359	.24						.24		
35360	.05						.05		
35361	.16					.16			
35362	.05						.05		
35363	.05						.05		
35364	.05						.05		
35365	.07						.07		
35366	.08						.08		
35367	.10						.10		
35368	.28					.28			
35369	.03						.03		
35370	.15					.04	.11		
35371	.23						.23		
35372	.13						.13		
35373	.19						.19		
35374	.15						.15		
35375	.53					.10	.43		
35376	.30						.30		

.03
.03.03
.03

STATE HIGHWAY ADMINISTRATION OF MARYLAND
 OFFICE OF PLANNING AND PRELIMINARY ENGINEERING
 BUREAU OF HIGHWAY STATISTICS
 COUNTY ROAD MILEAGE

BALTIMORE COUNTY

ROUTE NO.	TOTAL	A	B	C	D & E	F & G	H & I	J	K & L
35476	.25						.25		
35477	.14						.14		
35478	.54						.54		
35479	.07						.07		
35480	.21						.21		
35481	.23						.23		
35482	.16						.16		
35483	.16						.16		
35484	.21						.21		
35485	.41						.41		
35486	.24						.24		
35487	.24						.24		
35488	.52						.52		
35489	.46						.46		
35490	.42						.42		
35491	.12						.12		
35492	.09						.09		
35493	.09						.09		
35494	.18						.18		
35495	.13						.13		
35496	.08						.08		
35497	.14						.14		
35498	.11					.11			
35499	.08						.08		
35500	(1.05)	78-92	WIDTH CH.				(1.05)		
35501	.27						.27		
35502	.14						.14		
35503	.11						.11		
35504	.17						.17		
35505	.63						.63		
35506	.03						.03		
35507	.25						.25		
35508	.15						.15		
35509	.33						.33		
35510	.33						.33		
35511	.18						.18		
35512	.15					.07	.08		
35513	.11						.11		
35514	.24						.24		
35515	(.16)	(78-113)	Width Change			(.06)	(.10)		
35516	.58					.58			
35517	.24						.24		
35518	.28					.28			
35519	.02					.02			
35520	.07					.07			
35521	.07					.07			
35522	.13					.13			
35523	.37					.19	.18		
35524	.75						.75		

STATE HIGHWAY ADMINISTRATION - HAWAII
OFFICE OF PLANNING AND EVALUATION ENGINEERING
BUREAU OF HIGHWAY STATISTICS
COUNTY ROAD LEASE

DATE

ROUTE NO.

TOTAL

ROUTE NO.	TOTAL
35470	423
35471	414
35472	404
35473	404
35474	404
35475	404
35476	404
35477	404
35478	404
35479	404
35480	404
35481	404
35482	404
35483	404
35484	404
35485	404
35486	404
35487	404
35488	404
35489	404
35490	404
35491	404
35492	404
35493	404
35494	404
35495	404
35496	404
35497	404
35498	404
35499	404
35500	404
35501	404
35502	404
35503	404
35504	404
35505	404
35506	404
35507	404
35508	404
35509	404
35510	404
35511	404
35512	404
35513	404
35514	404
35515	404
35516	404
35517	404
35518	404
35519	404
35520	404
35521	404
35522	404
35523	404
35524	404

STATE HIGHWAY ADMINISTRATION OF MARYLAND
 OFFICE OF PLANNING AND PRELIMINARY ENGINEERING
 BUREAU OF HIGHWAY STATISTICS
 COUNTY ROAD MILEAGE

BALTIMORE COUNTY

ROUTE NO.	TOTAL	A	B	C	D & E	F & G	H & I	J	K & L
35525	.25					.25			
35526	.26					.26			
35527	1.33					1.27	.06		
35528	.09					.09			
35529	.13					.13			
35530	.59					.27	.32		
35531	.08						.08		
35533	.08					.08			
35534	.24						.24		
35535	.31						.31		
35536	.32						.32		
35537	.24					.24			
35538	.35					.35			
35539	.34					.34			
35540	.12					.12			
35541	.11					.11			
35542	.26						.26		
35543	.08					.08			
35544	.60						.60		
35545	.23						.23		
35546	.42						.42		
35547	.22					.22			
35548	.15						.15		
35549	.29						.29		
35550	.39						.39		
35551	.29						.29		
35552	.10						.10		
35553	.22					.22			
35554	.46						.46		
35555	.18						.18		
35556	.05						.05		
35557	.10						.10		
35558	.95					.03	.92		
35559	.68					.66	.02		
35560	2.44						2.44		
35561	.11					.11			
35562	.18					.18			
35563	.15					.15			
35564	.17					.17			
35565	.14					.14			
35566	.11						.11		
35567	.10						.10		
35568	.12						.12		
35569	.22						.22		
35570	.35						.35		
35571	.05						.05		
35572	.14						.14		
35573	.18						.18		
35574	.76						.76		

1.21
1.21

.06
.06

1.15
1.15

06/19/78

STATE HIGHWAY ADMINISTRATION OF MARYLAND
 OFFICE OF PLANNING AND PRELIMINARY ENGINEERING
 BUREAU OF HIGHWAY STATISTICS
 COUNTY ROAD MILEAGE

PAGE 113

BALTIMORE COUNTY

ROUTE NO.	TOTAL	A	B	C	D & E	F & G	H & I	J	K & L
35575	.38						.38		
35576	.16						.16		
35577	.65						.65		
35578	.57						.57		
35579	.15						.15		
35580	.10						.10		
35581	.10						.10		
35582	.10						.10		
35583	.40						.40		
35584	.27						.27		
35585	.46						.46		
35586	.25						.25		
35587	.17						.17		
35588	.11						.11		
35589	.19						.19		
35590	.13						.13		
35591	.15						.15		
35592	.28						.28		
35593	.30						.30		
35594	.25						.25		
35595	.25						.25		
35596	.23						.23		
35597	.15					.15			
35598	.17						.17		
35599	.11						.11		
35600	1.69						1.69		
35601	.24						.24		
35602	.22						.22		
35603	.20						.20		
35604	.20						.20		
35605	.12						.12		
35606	.61					.43	.18		
35607	.28						.28		
35608	.37						.37		
35609	.07						.07		
35610	.23						.23		
35611	.07						.07		
35612	.20						.20		
35613	.21						.21		
35614	.22						.22		
35615	.24						.24		
35616	.18						.18		
35617	.14						.14		
35618	.16						.16		
35619	.37						.37		
35620	.24						.24		
35621 LARKHALL RD	.33					.07	.26		
35622	.07						.07		
35623	.07						.07		

26 (78-94) Part to OP

STATE HIGHWAY ADMINISTRATION OF MARYLAND
 OFFICE OF PLANNING AND PRELIMINARY ENGINEERING
 BUREAU OF HIGHWAY STATISTICS
 COUNTY ROAD MILEAGE

BALTIMORE COUNTY

ROUTE NO.	TOTAL	A	B	C	D & E	F & G	H & I	J	K & L
35624	.08						.08		
35625	.09						.09		
35626	.13						.13		
35627	.44						.44		
35628	1.24						1.24		
35630	1.51						1.51		
35631	.45						.45		
35632	.34					.34			
35633	.38						.38		
35634	.38					.06	.32		
35635	.33						.33		
35636	.33						.33		
35637	.27						.27		
35638	.38					.13	.25		
35639	.46						.46		
35640	.04						.04		
35641	1.02					1.02			
35642	.21						.21		
35643	.21						.21		
35644	.31					.31			
35645	.45						.45		
35646	.09					.09			
35647	.06						.06		
35648	.33					.28	.05		
35649	.13					.11	.02		
35650	.08						.08		
35651	.08						.08		
35652	.28					.28			
35653	.30					.30			
35654	.55					.55			
35655	.74					.74			
35656	1.41						1.41		
35657	.67						.67		
35658 BAY DR	.08	(15-140)	NA/CH			.08			
35659	.07					.07			
35660	.05					.05			
35661	.06					.06			
35662	.06					.06			
35663	.06					.06			
35664	.06					.06			
35665	.06					.06			
35666	.06					.06			
35667	.06					.06			
35668	.06					.06			
35669	.05					.05			
35670	.06					.06			
35671	.09					.09			
35672	.63					.63			
35673	.05					.05			

.41
.34.15
.08.26
.26

STATE HIGHWAY ADMINISTRATION OF MARYLAND
 OFFICE OF PLANNING AND PRELIMINARY ENGINEERING
 BUREAU OF HIGHWAY STATISTICS
 COUNTY ROAD MILEAGE

BALTIMORE COUNTY

ROUTE NO.	TOTAL	A	B	C	D & E	F & G	H & I	J	K & L
35772	.15						.15		
35773	.09						.09		
35774	.07						.07		
35775 (HETWOOD CIR	.45						.45		
35776 BERTWELL CT	.06						.06		
35777	.06					.06			
35778	.16					.16			
35779	.12						.12		
35780	.11				.11				
35781	.07						.07		
35782	.03						.03		
35783	.03						.03		
35784	.06						.06		
35785	.12						.12		
35786	.15						.15		
35787	.28					.28			
35788	.19						.19		
35789	.05						.05		
35790	.05						.05		
35791	.15						.15		
35792	.08						.08		
35793	.06						.06		
35794	.17						.17		
35795	.08						.08		
35796	.09						.09		
35797	.17						.17		
35798	.07						.07		
35799	.17						.17		
35800 SUGARCOVE RD	.60						.60		
35801	.07						.07		
35802	.28						.28		
35803	.18						.18		
35804 MARDAN DR	.19						.19		
35805	.23						.23		
35806	.03						.03		
35807	.06						.06		
35808	.10						.10		
35809	.06						.06		
35810	.35						.35		
35811	.07						.07		
35812	.21						.21		
35813	.02						.02		
35814	.39						.39		
35815 MANSFIELD RD	.56						.56		
35816	.76					.76			
35817	.06						.06		
35818	.37						.37		
35819	.28						.28		
35820	.62						.62		

(78-276) Type Ch.

(78-277) Type Ch.

.11

.28

(78-368) Type Ch.

(78-339) Type Ch.

(78-Extra) T & W Change

STATE HIGHWAY ADMINISTRATION OF MARYLAND
 OFFICE OF PLANNING AND PRELIMINARY ENGINEERING
 BUREAU OF HIGHWAY STATISTICS
 COUNTY ROAD MILEAGE

BALTIMORE COUNTY

ROUTE NO.	TOTAL	A	B	C	D & E	F & G	H & I	J	K & L
35823	.12						.12		
35824	.39						.39		
35825	.19						.19		
35826	.29					.29			
35827	.04						.04		
35828	.05						.05		
35829	.65						.65		
35830	.08						.08		
35831	.09						.09		
35832	.08						.08		
35833	.21						.21		
35834	.16						.16		
35835	.03						.03		
35836	.08						.08		
35837	.12						.12		
35838	.15						.15		
35839	.27						.27		
35840	.33						.33		
35841	.03						.03		
35842	.22						.22		
35843	.39						.39		
35844	.22						.22		
35845	.60						.60		
35846	.36						.36		
35847	.17						.17		
35848	.11						.11		
35849	.04						.04		
35850	.08						.08		
35851	.04					.04			
35852	.15						.15		
35853	.10						.10		
35854	.36					.18	.18		
35855	.55					.55			
35856	.25						.25		
35857	.15						.15		
35858	.31						.31		
35859	.40						.40		
35860	.40					.40			
35861	.13						.13		
35862	.06						.06		
35863	.35						.35		
35864	.45						.45		
35865	.19						.19		
35866	.25						.25		
35868	.57						.57		
35869	.05						.05		
35870	.04						.04		
35871	.13	.26					.13	.26	
35872	.03						.03		
	4.30						4.30		
	4.43						4.43		

4.30

4.43

4.30

4.43

STATE HIGHWAY ADMINISTRATION - HAWAII
OFFICE OF PLANNING AND PRELIMINARY ENGINEERING
BUREAU OF HIGHWAY DESIGN
COUNTY ROAD, LEASE

DATE

ROUTE NO.

ROUTE NO.	TOTAL	A	B	C	D	E	F	G	H	I	J	K	L	M	N	O	P	Q	R	S	T	U	V	W	X	Y	Z
1001	100																										
1002	100																										
1003	100																										
1004	100																										
1005	100																										
1006	100																										
1007	100																										
1008	100																										
1009	100																										
1010	100																										
1011	100																										
1012	100																										
1013	100																										
1014	100																										
1015	100																										
1016	100																										
1017	100																										
1018	100																										
1019	100																										
1020	100																										
1021	100																										
1022	100																										
1023	100																										
1024	100																										
1025	100																										
1026	100																										
1027	100																										
1028	100																										
1029	100																										
1030	100																										
1031	100																										
1032	100																										
1033	100																										
1034	100																										
1035	100																										
1036	100																										
1037	100																										
1038	100																										
1039	100																										
1040	100																										
1041	100																										
1042	100																										
1043	100																										
1044	100																										
1045	100																										
1046	100																										
1047	100																										
1048	100																										
1049	100																										
1050	100																										



BALTIMORE COUNTY

ROUTE NO.	TOTAL	A	B	C	D & E	F & G	H & I	J	K & L
35922	.07						.07		
35923	.03						.03		
35924	.07						.07		
35925	.10						.10		
35926	.10						.10		
35927	.06						.06		
35928 WIMBRIDGE RD	.18						.18		
35929 PEQUOT CT	.02						.02		
35930	.22						.22		
35931	.60						.60		
35932	.05				.05				
35933	.79					.51	.28		
35934	.19						.19		
35935	.05						.05		
35936	.17						.17		
35937	.11						.11		
35938	.30						.30		
35939	.10						.10		
35940	.23						.23		
35941	.07						.07		
35942	.10							.10	
35943	.22						.22		
35944	.03						.03		
35945	.11						.11		
35946	.23						.23		
35947	.20						.20		
35948	.08						.08		
35949	.11						.11		
35950	.19						.19		
35951	.07						.07		
35952	.27						.27		
35953	.20						.20		
35954	.14						.14		
35955	.10						.10		
35956	.15						.15		
35957	.51						.51		
35958	.21						.21		
35959	.09					.09			
35960	.25						.25		
35961	.09						.09		
35962	.13						.13		
35963	.14						.14		
35964	.23						.23		
35965	.05						.05		
35966	.03						.03		
35967	.21						.21		
35968	.10						.10		
35969	.18						.18		
35970	.13						.13		

2.12
2.25.14
.181.98
2.07

STATE HIGHWAY ADMINISTRATION OF MARYLAND
OFFICE OF PLANNING AND PRELIMINARY ENGINEERING
BUREAU OF HIGHWAY STATISTICS
COUNTY ROAD MILEAGE

BALTIMORE COUNTY

ROUTE NO.	TOTAL	A	B	C	D & E	F & G	H & I	J	K & L
35971	.46						.46		
35972	.12						.12		
35973	.07						.07		
35974	.13						.13		
35975	.60						.60		
35976	.27						.27		
35977	.08						.08		
35978	.25						.25		
35979	.18						.18		
35980	.28						.28		
35981	.17						.17		
35982	.04						.04		
35983	.23	.50					.23	.50	
YORK MANOR RD (78-63) Extension									
35984	.25						.25		
35985	.03						.03		
35986	.06						.06		
35987	.07						.07		
35988	.37						.37		
35989	.24						.24		
35990	.28						.28		
35991	.08						.08		
35992	.18						.18		
35993	.07						.07		
35994	.08						.08		
35995	.28						.28		
35996	.11						.11		
35997	.10	.12					.10	.12	
WHITE MEADOW LA (78-73) Extension									
35998	.02						.02		
35999	.18						.18		
36000	.07						.07		
36001	.17						.17		
36002	.29	.32					.29	.23	
HUTSCHENREUTER LA (78-Extra) Reloc. along with Co 3893 0.09 (Also Name Ch.)									
36003	.09						.09		
36004	.05						.05		
36005	.06						.06		
36006	.08						.08		
36007	.14						.14		
36008	.08						.08		
36009	.07						.07		
36010	.04						.04		
36011	.03						.03		
36012	.03						.03		
36013	.29						.29		
36014	.07						.07		
36015	.32						.32		
36016	.17						.17		
36017	.06						.06		
36018	.21						.21		
36019	.08					.07	.01		

BALTIMORE COUNTY

BUREAU OF HIGHWAY STATISTICS
COUNTY ROAD MILEAGE

ROUTE NO.	TOTAL	A	B	C	D & E	F & G	H & I	J	K & L
36020	.10						.10		
36021	.26						.26		
36022	.04						.04		
36023	.03						.03		
36024	.03						.03		
36025	.51						.51		
36026	.11						.11		
36027	.02						.02		
36028	.40						.40		
36029	.09						.09		
36030	.09						.09		
36031	.04						.04		
36032	.05						.05		
36033	.10						.10		
36034	.05						.05		
36035	.04						.04		
36036	.13						.13		
36037	.15						.15		
36038	.02						.02		
36039	.28						.28		
36040	.17						.17		
36041	.41						.41		
36042	.11						.11		
36043	.24						.24		
36044	.14						.14		
36045	.24						.24		
36046	.30						.30		
36047	.02						.02		
36048	.02						.02		
36049	.18						.18		
36050	.18						.18		
36051	.13						.13		
36052	.21						.21		
36053	.12						.12		
36054	.40						.40		
36055	.13						.13		
36056	.13						.13		
36057	.39						.39		
36058	.08						.08		
36059	.24						.24		
36060	.12						.12		
36061	.11						.11		
36062	.11						.11		
36063	.11						.11		
36064	.51						.51		
36065	.07						.07		
36066	.07						.07		
36067	.16						.16		
36068	.06						.06		

1.13
2.10

.09

.29
.23.84
1.78

STATE HIGHWAY ADMINISTRATION OF MARYLAND
 OFFICE OF PLANNING AND PRELIMINARY ENGINEERING
 BUREAU OF HIGHWAY STATISTICS
 COUNTY ROAD MILEAGE

BALTIMORE COUNTY

ROUTE NO.	TOTAL	A	B	C	D & E	F & G	H & I	J	K & L
36119	,30						,30		
36121	,10						,04		
36122	1,10				,06		,21		
36123	,10				,89		,10		
36124	,17						,17		
36125	,19						,19		
36126	,04						,04		
36127	,03						,03		
36128	,04						,04		
36129	,37						,37		
36130	,23						,23		
36131	,11						,11		
36132	,03						,03		
36133	<u>.02</u>						<u>.02</u>		
36134	,19						,19		
36135	,14						,14		
36136	,37						,37		
36137	,10						,10		
36138	,02						,02		
36139	,10						,10		
36140	,59						,59		
36141	,18						,18		
36142	,12						,12		
36143	,12						,12		
36144	,08						,08		
36145	,08						,08		
36146	,33						,33		
36147	,11						,11		
36148	,43						,43		
36149	,36						,36		
36150	,12						,12		
36151	,07						,07		
36152	,17						,17		
36153	1,13						1,13		
36154	,29						,29		
36155	,10						,10		
36156	,10						,10		
36157	,06						,06		
36158	,12						,12		
36159	,30						,30		
36160	,20						,20		
36161	,30						,30		
36162	,02						,02		
36163	,20						,20		
36164	,06						,06		
36165	,07						,07		
36166	,17						,17		
36167	,16						,16		
36168	,06						,06		

.39
.42.39
.42

STATE HIGHWAY ADMINISTRATION OF MISSOURI
OFFICE OF PLANNING AND PROFESSIONAL ENGINEERING
BUREAU OF HIGHWAY STATISTICS
COUNTY ROAD AGENCIES

SALT SPRING COUNTY

ROUTE NO.	TYPE	DATE	AMOUNT
30101		01	00.
30102		02	00.
30103		03	00.
30104		04	00.
30105		05	00.
30106		06	00.
30107		07	00.
30108		08	00.
30109		09	00.
30110		10	00.
30111		11	00.
30112		12	00.
30113		13	00.
30114		14	00.
30115		15	00.
30116		16	00.
30117		17	00.
30118		18	00.
30119		19	00.
30120		20	00.
30121		21	00.
30122		22	00.
30123		23	00.
30124		24	00.
30125		25	00.
30126		26	00.
30127		27	00.
30128		28	00.
30129		29	00.
30130		30	00.
30131		31	00.
30132		32	00.
30133		33	00.
30134		34	00.
30135		35	00.
30136		36	00.
30137		37	00.
30138		38	00.
30139		39	00.
30140		40	00.
30141		41	00.
30142		42	00.
30143		43	00.
30144		44	00.
30145		45	00.
30146		46	00.
30147		47	00.
30148		48	00.
30149		49	00.
30150		50	00.
30151		51	00.
30152		52	00.
30153		53	00.
30154		54	00.
30155		55	00.
30156		56	00.
30157		57	00.
30158		58	00.
30159		59	00.
30160		60	00.
30161		61	00.
30162		62	00.
30163		63	00.
30164		64	00.
30165		65	00.
30166		66	00.
30167		67	00.
30168		68	00.
30169		69	00.
30170		70	00.
30171		71	00.
30172		72	00.
30173		73	00.
30174		74	00.
30175		75	00.
30176		76	00.
30177		77	00.
30178		78	00.
30179		79	00.
30180		80	00.
30181		81	00.
30182		82	00.
30183		83	00.
30184		84	00.
30185		85	00.
30186		86	00.
30187		87	00.
30188		88	00.
30189		89	00.
30190		90	00.
30191		91	00.
30192		92	00.
30193		93	00.
30194		94	00.
30195		95	00.
30196		96	00.
30197		97	00.
30198		98	00.
30199		99	00.
30200		00	00.


BALTIMORE COUNTY

ROUTE NO.	TOTAL	A	B	C	D & E	F & G	H & I	J	K & L
36169	.03						.03		
36170	.39						.39		
36171	.01						.01		
36172	.01						.01		
36173	.02						.02		
36174	.08						.08		
36175	.06						.06		
36176	.11						.11		
36177	.05						.05		
36178	.04						.04		
36179	.07						.07		
36180	.06						.06		
36181	.07					.07			
36183	.03						.03		
36184	.03						.03		
36185	.66						.66		
36186	.38						.38		
36187	.10						.10		
36188	.28						.28		
36189	.09						.09		
36190	.20						.20		
36191	.07						.07		
36192	.24						.24		
36193	.15						.15		
36194	.11						.11		
36195	.07						.07		
36196	.05						.05		
36197	.13						.13		
36198	.15						.15		
36199	.50						.50		
36200	.11						.11		
36201	.08						.08		
36202	.05						.05		
36203	.40						.40		
36204	.03						.03		
36205	.06						.06		
36206	.05						.05		
36207	.08						.08		
36208	.13						.13		
36209	.42						.42		
36210	.43						.43		
36211	.16						.16		
36212	.02						.02		
36213	.03						.03		
36214	.08						.08		
36215	.17						.17		
36216	1.13						1.13		
36217	.12						.12		
36218	.34						.34		

WOODHAVEN CT.

(78-144) Na/Ch.


6219	BALTIMORE AVE	0.19	(Extra)	.19
6220	BROAD ST	0.16	(78-48) WAS OP 138	.16
6221	STONEHAM CT	0.03	(78-6) New	.03
6222	DRAWDE CT	0.04	(78-7) New	.04
6223	KINCHELOE AVE	0.09	(78-10) New	.09
6224	OFFUTT CT	0.14	(78-11) New	.14
6225	BRICKFORD LA	0.22	(78-12) New	.22
6226	ICE POND RD	0.06	(78-13) New	.06
6227	WOODHOLME VILL. CT	0.31	(78-14) New	.31
6228	BOND AVE	1.35	(78-26, 138) New (old sect. 60690)	1.35
6229	JACOB LEE CT	.12	(78-29) New	.12
6230	HUNTING TWEEB DR	.55	(78-17) New	.55
6231	HUNTMEADOW CT	.09	(78-18) New	.09
6232	HOUNDS HOLLOW CT	.07	(78-19) New	.07
6233	HUNTFIELD CT	.08	(78-20) New	.08
6234	HUNTERS HORN CT	.15	(78-21) New	.15
6235	HIGH PASTURE CT	.08	(78-22) New	.08
6236	HOUNDS TOOTH CT	.08	(78-23) New	.08
6237	WEYWOOD DR	.32	(78-30) New	.32
6238	SUNSPOT RD	.15	(78-31) New	.15
6239	SUNNYMEADOW LA	.23	(78-32) New	.23
6240	SASAMORE FOREST LA	0.84	(78-15) New	.84
6241	ST. PAUL AVE.	0.30	(78-33) New	.30
6242	MT LAUREL CT	.27	(78-34) New	.27
6243	FLICKERWOOD RD	.34	(78-35) New	.34
6244	PRETTYBOY GARTH	.21	(78-36) New	.21
6245	CHATTERTON RD	.44	(78-39) New	.44
6246	GREENPOINT RD	.36	(78-40) New	.36
6247	JONATHANS CT	.30	(78-42) New	.30
6248	BILLY BARTON CIR	.58	(78-49) New	.58
6249	CAPT. KETTLE RD	.13	(78-50) New	.13
6250	CORMAC CT	.08	(78-51) New	.08
6251	TALISMAN RD	.16	(78-52) New	.16
6252	PINE PEP RD	.09	(78-53) New	.09
6253	TUFTON RIDGE RD	.52	(78-54) New	.52
6254	PERRING WOODS RD	.19	(78-61) New	.19
6255	HARNEL CT	.11	(78-63) New	.11
6256	ROBCASTE RD	.11	(78-64) New	.11
6257	FAIRWOOD VIEW CT	.16	(78-65) New	.16
6258	SILVER MEADOW LA	.22	(78-74) New	.22
6259	WINTERODE WAY	.17	(78-75) New	.17
6260	HICKORY THICKET PL	.12	(78-76) New	.12
6261	HOLLOWSPRING LA	.10	(78-77) New	.10
6262	TYLA LA	.13	(78-79) New	.13
6263	DREW CT	.09	(78-80) New	.09
6264	CARROLL RIDGE CT	.33	(78-81) New	.33
6265	CARROLL CT	.22	(78-82) New	.22
6266	FORK WOODS RD	.30	(78-83) New	.30
6267	FORK SPRINGS CT	.07	(78-84) New	.07
6268	GERWELL CT	.13	(78-85) New	.13
6269	SWEET AIR RD	.18	(78-86) New	.18
6270	TURNER WOOD CT	.16	(78-87) New	.16
6271	BEACONSWOOD CT	.16	(78-88) New	.16
6272	FORGE PARK RD	.11	(78-89) New	.11
6273	VIST VIEW CT	.26	(78-90) New	.26



6274	TRANSWAY RD	.28	(78-95) Was OP254	.28	
6275	LARK MEADOW CT	.13	(78-105) New	.13	
6276	BRIAR HOLLOW CT	.04	(78-106) New	.04	
6277	HOLLY HUNT RD	.20	(78-117) New	.20	
6278	MISTY VIEW RD	.09	(78-118) New	.09	
6279	HAZY WAY CT	.06	(78-119) New	.06	
6280	CLOUDY COVE CT	.03	(78-120) New	.03	
6281	BRYVILLE ACCESS RD	.09	(78-121) New	.09	
6282	FOLD CT	.04	(78-124) New	.04	
6283	BIRCH RD	.06	(78-125) New	.06	
6284	JOVILE CT	.06	(78-148) New	.06	
6285	LENCREST RD	.11	(78-149) New	.11	
6286	FALLING BROOK CT	.28	(78-152) New	.28	
6287	SHADOW CT	.14	(78-153) New	.14	
6288	OLD YORK RD	.39	(78-Extra) New-Trans from MD 884	.07	.32
6289	(NO NAME)	.22	(78-extra) New-Trans from MD 885		.22

14.47

13.93 .54



STATE HIGHWAY ADMINISTRATION OF MARYLAND
 OFFICE OF PLANNING AND PRELIMINARY ENGINEERING
 BUREAU OF HIGHWAY STATISTICS
 COUNTY ROAD MILEAGE

BALTIMORE COUNTY

ROUTE NO.	TOTAL	A	B	C	D & E	F & G	H & I	J	K & L
38000	.62						.62		
38001	.65						.65		
38002	.30						.30		
38003	.40						.40		
38004	.60						.60		
38005	1.09						1.09		
38006	.50						.50		
38007	.60						.60		
38008	.04						.04		
38009	.25						.25		
38010	.15						.15		
38011	.70						.70		
38012	.30						.30		
38013	.60						.60		
38014	.65						.65		
38015	.65						.65		
38016	1.49						1.49		
38017	.15						.15		
38018	.20						.20		
38019	1.20						1.20		
38020	4.05						4.05		
38021	.20						.20		
38022	.30						.30		
38023	4.11						4.11		
38024	1.05						1.05		
38025	.51						.51		
38026	.40						.40		
38027	.06						.06		
38028	.23						.23		
38029	.10						.10		
38030	.95						.95		
38031	.17						.17		
38032	.35						.35		
38033	.31						.31		
38034	.23						.23		
38035	1.26						1.26		
38036	2.65						2.65		
38037	3.09						3.09		
	2,212.75				30.87	338.86	1,835.23	7.79	

Miles Proposed M)

3116

3116

Actual Total - Mi

2186.59

30.87

338.86

1804.67

7.79

LESS MILES AFFECTED

149.62

1.06

14.13

133.60

.83

PLUS REVISIONS

163.05

.18

9.40

152.93

.54

1978 MILEAGE

2195.02

29.99

334.13

1823.40

7.50

STATE HIGHWAY ADMINISTRATION OF MARYLAND
 OFFICE OF PLANNING AND PRELIMINARY ENGINEERING
 BUREAU OF HIGHWAY STATISTICS
 OTHER PUBLIC ROAD MILEAGE

BALTIMORE COUNTY

ROUTE NO.	TOTAL	A	B	C	D & E	F & G	H & I	J	K & L
4 108	.05					.05			
4 111	.12					.12			
4 112	.11				.11				
4 113	.08				.08				
4 114	.68						.68		
4 115	.11					.11			
4 116	.25						.25		
4 117	.08						.08		
4 118	.47					.47			
4 119	.51					.51			
4 120	.37					.37			
4 121	.31					.31			
4 122	.10					.10			
4 123	.27				.27	.02			
4 124	.16						.16		
4 125	.05						.05		
4 126	.21						.21		
4 127	.06						.06		
4 128	.02						.02		
4 129	.05						.05		
4 130	.06						.06		
4 131	.03				.03				
4 132	.07				.07				
4 133	.11				.11				
4 134	.08						.08		
4 135	.08						.08		
4 138 BROAD ST	.16				.16				
4 139	.05				.05				
4 140	.08					.08			
4 141	.11					.11			
4 142	.17						.17		
4 143	.04					.04			
4 144	.16					.16			
4 145	.13					.13			
4 146	.09					.09			
4 147	.07				.07				
4 148	.03					.03			
4 149	.06					.06			
4 150	.25				.05	.07	.13		
4 151	.05					.05			
4 152	.18					.12	.06		
4 153	.14					.14			
4 154	.08					.08			
4 155	.07					.07			
4 156	.05					.05			
4 157	.06					.06			
4 158	.05					.05			
4 159	.05						.05		
4 160	.05					.05			

PULL; NOW CO 6220 (78-48)

STATE HIGHWAY ADMINISTRATION OF MARYLAND
 OFFICE OF PLANNING AND PRELIMINARY ENGINEERING
 BUREAU OF HIGHWAY STATISTICS
 OTHER PUBLIC ROAD MILEAGE

BALTIMORE COUNTY

ROUTE NO.	TOTAL	A	B	C	D & E	F & G	H & I	J	K & L
4 215	.29				.29				
4 216	.07				.07				
4 217	.07				.07				
4 218	.14				.11	.03			
4 219	.37				.10	.27			
4 220	.18						.18		
4 221	.38						.38		
4 222	.17						.17		
4 223	.14						.14		
4 224	.19				.13	.06			
4 225	.14						.14		
4 227	.26						.26		
4 228	.20						.20		
4 229	.12				.12				
4 230	.09						.09		
4 232	.38				.38				
4 233	.07						.07		
4 234	.35					.05		.30	
4 235	.06						.06		
4 238	.29				.29				
4 240	.08				.08				
4 241	.07				.07				
4 242	.13						.13		
4 243	.04						.04		
4 244	.04						.04		
4 248	.18						.18		
4 249	1.27					1.27			
4 250	.18					.18			
4 251	.27					.27			
4 252	.18					.18			
4 253	.06				.06				
4 254	.31	.03					.28	.03	
4 255	.10				.10				
4 256	.23						.23		
4 257	.03				.03				
4 258	.06				.06				
4 259	.02				.02				
4 261	.11					.11			
4 262	.03				.03				
4 265	.46	.43					.03		
4 266	.04				.04				
4 267	.08						.08		
4 268	.06				.06				
4 270	.05				.05				
4 271	.04				.04				
4 272	.01					.01			
4 273	.01					.01			
4 274	.01					.01			
4 275	.01					.01			

STATE HIGHWAY ADMINISTRATION OF MARYLAND
 OFFICE OF PLANNING AND PRELIMINARY ENGINEERING
 BUREAU OF HIGHWAY STATISTICS
 OTHER PUBLIC ROAD MILEAGE

BALTIMORE COUNTY

ROUTE NO.	TOTAL	A	B	C	D & E	F & G	H & I	J	K & L
4 560	.05						.05		
4 561	.36						.36		
4 562	.20						.20		
4 563	.04						.04		
4 564	.04						.04		
4 565	.19				.19				
4 566	.12				.12				
4 567	.74				.74				
4 568	.22					.22			
4 569	.11						.11		
4 570	.78				.78				
4 571	.06				.06				
4 572	.14						.14		
4 573	.06						.06		
4 575	.07						.07		
4 576	.04						.04		
4 579	.54						.54		
4 580	.13						.13		
4 581	.31						.31		
4 582	.10						.10		
4 583	.11						.11		
4 589	.29						.29		
4 592	.41				.41				
4 719	.11						.11		
4 814	.23						.23		
41199	.03								.03
41207	.03						.03		
41209	.06						.06		
41210	.02						.02		
41211	.17						.17		
41212	.04						.04		
41213	.26						.26		
41214	.11						.11		
41215	.16						.16		
41216	.14						.14		
41511	.06					.06			
41659	.34						.34		
41685	.09				.09		.09		
41814	.03						.03		
41981	.07						.07		
41985	.08					.08			
42125	.09					.09			
42257	.21					.21			
42291 TULSEME RD	.26				.26				
42302	.11						.11		
42398	.38								.38
42625	.09				.09				
42682	.03					.03			
42880	.07				.07				

PULL - TAB ERROR

(78-145) TRANS TO COUNTY

PULL - TAB ERROR

STATE HIGHWAY ADMINISTRATION OF MARYLAND
 OFFICE OF PLANNING AND PRELIMINARY ENGINEERING
 BUREAU OF HIGHWAY STATISTICS
 OTHER PUBLIC ROAD MILEAGE

BALTIMORE COUNTY

ROUTE NO.	TOTAL	A	B	C	D & E	F & G	H & I	J	K & L
42897	.03				.03				
42903	.06					.06			
42921	.10					.10			
42924	.77				.77				
42926	.05				.05				
43019	.03				.03				
43134	.04					.04			
43178	.14					.14			
43249	.06				.06				
43309	.03				.03				
43372	.22					.22			
43451	.12						.12		
43519	.06						.06		
43568	.02				.02				
43569	.07				.07				
43571	.07				.07				
43757	.11				.11				
43783	.06				.06				
43784	.25				.19	.09			
43851	.04					.04			
43872	.07				.07				
43891	.08				.08				
43909	.04				.04				
43939	.41				.41				
43994	.08				.08				
44014	.07				.07				
44019	.20				.20				
44029	.11				.11				
44030	.09					.09			
44034	.08				.08				
44039	.09				.09				
44044	.07					.07			
44098	.15				.15				
44104	.07				.07				
44111	.09				.09				
44140	.04				.04				
44141	.58				.58				
44161	.11				.11				
44181	.49				.49				
44191	.05				.05				
44204	.15								
44247	.03				.03				
44320	.28				.10	.18			
44347	.04				.04				
44375	.06						.06		
44441	.05				.05				
44442	.18						.18		
44473	.03						.03		
44474	.31						.31		

PULL, TAB ERROR

BENNETT DR

(78-103) PULL - NOW CO 4204

~~.15~~

STATE HIGHWAY ADMINISTRATION
OFFICE OF PLANNING AND PRELIMINARY ENGINEERING
BUREAU OF HIGHWAY STATISTICS
OTHER PUBLIC ROAD AGENCIES

UNITED STATES
COUNTY

UNITED STATES	COUNTY	STATE	TYPE	DATE	AMOUNT	PERCENT
AL	ALBANY	AL	1	1951	100	100
AL	ALBUQUERQUE	AL	1	1951	100	100
AL	ALBUQUERQUE	AL	2	1951	100	100
AL	ALBUQUERQUE	AL	3	1951	100	100
AL	ALBUQUERQUE	AL	4	1951	100	100
AL	ALBUQUERQUE	AL	5	1951	100	100
AL	ALBUQUERQUE	AL	6	1951	100	100
AL	ALBUQUERQUE	AL	7	1951	100	100
AL	ALBUQUERQUE	AL	8	1951	100	100
AL	ALBUQUERQUE	AL	9	1951	100	100
AL	ALBUQUERQUE	AL	10	1951	100	100
AL	ALBUQUERQUE	AL	11	1951	100	100
AL	ALBUQUERQUE	AL	12	1951	100	100
AL	ALBUQUERQUE	AL	13	1951	100	100
AL	ALBUQUERQUE	AL	14	1951	100	100
AL	ALBUQUERQUE	AL	15	1951	100	100
AL	ALBUQUERQUE	AL	16	1951	100	100
AL	ALBUQUERQUE	AL	17	1951	100	100
AL	ALBUQUERQUE	AL	18	1951	100	100
AL	ALBUQUERQUE	AL	19	1951	100	100
AL	ALBUQUERQUE	AL	20	1951	100	100
AL	ALBUQUERQUE	AL	21	1951	100	100
AL	ALBUQUERQUE	AL	22	1951	100	100
AL	ALBUQUERQUE	AL	23	1951	100	100
AL	ALBUQUERQUE	AL	24	1951	100	100
AL	ALBUQUERQUE	AL	25	1951	100	100
AL	ALBUQUERQUE	AL	26	1951	100	100
AL	ALBUQUERQUE	AL	27	1951	100	100
AL	ALBUQUERQUE	AL	28	1951	100	100
AL	ALBUQUERQUE	AL	29	1951	100	100
AL	ALBUQUERQUE	AL	30	1951	100	100
AL	ALBUQUERQUE	AL	31	1951	100	100
AL	ALBUQUERQUE	AL	32	1951	100	100
AL	ALBUQUERQUE	AL	33	1951	100	100
AL	ALBUQUERQUE	AL	34	1951	100	100
AL	ALBUQUERQUE	AL	35	1951	100	100
AL	ALBUQUERQUE	AL	36	1951	100	100
AL	ALBUQUERQUE	AL	37	1951	100	100
AL	ALBUQUERQUE	AL	38	1951	100	100
AL	ALBUQUERQUE	AL	39	1951	100	100
AL	ALBUQUERQUE	AL	40	1951	100	100
AL	ALBUQUERQUE	AL	41	1951	100	100
AL	ALBUQUERQUE	AL	42	1951	100	100
AL	ALBUQUERQUE	AL	43	1951	100	100
AL	ALBUQUERQUE	AL	44	1951	100	100
AL	ALBUQUERQUE	AL	45	1951	100	100
AL	ALBUQUERQUE	AL	46	1951	100	100
AL	ALBUQUERQUE	AL	47	1951	100	100
AL	ALBUQUERQUE	AL	48	1951	100	100
AL	ALBUQUERQUE	AL	49	1951	100	100
AL	ALBUQUERQUE	AL	50	1951	100	100
AL	ALBUQUERQUE	AL	51	1951	100	100
AL	ALBUQUERQUE	AL	52	1951	100	100
AL	ALBUQUERQUE	AL	53	1951	100	100
AL	ALBUQUERQUE	AL	54	1951	100	100
AL	ALBUQUERQUE	AL	55	1951	100	100
AL	ALBUQUERQUE	AL	56	1951	100	100
AL	ALBUQUERQUE	AL	57	1951	100	100
AL	ALBUQUERQUE	AL	58	1951	100	100
AL	ALBUQUERQUE	AL	59	1951	100	100
AL	ALBUQUERQUE	AL	60	1951	100	100
AL	ALBUQUERQUE	AL	61	1951	100	100
AL	ALBUQUERQUE	AL	62	1951	100	100
AL	ALBUQUERQUE	AL	63	1951	100	100
AL	ALBUQUERQUE	AL	64	1951	100	100
AL	ALBUQUERQUE	AL	65	1951	100	100
AL	ALBUQUERQUE	AL	66	1951	100	100
AL	ALBUQUERQUE	AL	67	1951	100	100
AL	ALBUQUERQUE	AL	68	1951	100	100
AL	ALBUQUERQUE	AL	69	1951	100	100
AL	ALBUQUERQUE	AL	70	1951	100	100
AL	ALBUQUERQUE	AL	71	1951	100	100
AL	ALBUQUERQUE	AL	72	1951	100	100
AL	ALBUQUERQUE	AL	73	1951	100	100
AL	ALBUQUERQUE	AL	74	1951	100	100
AL	ALBUQUERQUE	AL	75	1951	100	100
AL	ALBUQUERQUE	AL	76	1951	100	100
AL	ALBUQUERQUE	AL	77	1951	100	100
AL	ALBUQUERQUE	AL	78	1951	100	100
AL	ALBUQUERQUE	AL	79	1951	100	100
AL	ALBUQUERQUE	AL	80	1951	100	100
AL	ALBUQUERQUE	AL	81	1951	100	100
AL	ALBUQUERQUE	AL	82	1951	100	100
AL	ALBUQUERQUE	AL	83	1951	100	100
AL	ALBUQUERQUE	AL	84	1951	100	100
AL	ALBUQUERQUE	AL	85	1951	100	100
AL	ALBUQUERQUE	AL	86	1951	100	100
AL	ALBUQUERQUE	AL	87	1951	100	100
AL	ALBUQUERQUE	AL	88	1951	100	100
AL	ALBUQUERQUE	AL	89	1951	100	100
AL	ALBUQUERQUE	AL	90	1951	100	100
AL	ALBUQUERQUE	AL	91	1951	100	100
AL	ALBUQUERQUE	AL	92	1951	100	100
AL	ALBUQUERQUE	AL	93	1951	100	100
AL	ALBUQUERQUE	AL	94	1951	100	100
AL	ALBUQUERQUE	AL	95	1951	100	100
AL	ALBUQUERQUE	AL	96	1951	100	100
AL	ALBUQUERQUE	AL	97	1951	100	100
AL	ALBUQUERQUE	AL	98	1951	100	100
AL	ALBUQUERQUE	AL	99	1951	100	100
AL	ALBUQUERQUE	AL	100	1951	100	100

BALTIMORE COUNTY

BUREAU OF HIGHWAY STATISTICS
OTHER PUBLIC ROAD MILEAGE

ROUTE NO.	TOTAL	A	B	C	D & E	F & G	H & I	J	K & L
49796	.18							.18	
49797	.10							.10	
49798	.25							.25	
49799	.12					.12			
49800	.11				.05			.06	
49801	.05				.05				
49802	.19				.19				
49803	.58				.30	.28			
49804	.07							.07	
49805	.22							.22	
49806	.32							.32	
	240.12	.83		.11	47.21	31.72	48.99	111.26	
42461 EBERHART AVE.	.07	(78-1)	(Reloc & Partial Aband. due to MD 997)				.07		
2462 CALVERT RD	.06	(78-2)	(Relocated & Partial Aband due to MD 947)				.06		
1139 BRIGHTSTONE CT	.05	(78-71)				.05			
3578 DUNCAN LA	.15	(78-72)			.15				
4015 DAWN DR	.04	(78-91)			.04				
5621 LARKHALL RD	.07	(78-94)				.07			
3311 BRIAN ST	.04	(78-98)			.04				
4365 (NO NAME)	.05	(78-108)					.05		
4545 FRANKLIN HOSP. RD	.20	(78-109)					.20		
4115 REID RD	.75	(78-110)					.75		
6246 GREENPOINT RD	.30	(78-40)			.30				
6253 TUFTON RIDGE RD	.40	(78-54)			.40				
6259 WINTERODE WAY	.07	(78-75)					.07		
6283 BIRCH RD	.10	(78-125)			.10				
4859 ST GEORGES RD	.03	(78-EXTRA)			.03				
6187 GLYNOWINGS DR	.19	(")					.19		
6188 GLYNTREE GARTH	.10	(")					.10		
6189 BOWTON CT	.05	(")					.05		
6190 GLYNITA CIR	.08	(")					.08		
6191 BON BON CT	.10	(")			.10				
6192 BON OAK CT	.13	(")					.13		
6193 GLYNN GARTH	.05	(")					.05		
6194 RUTLEDGE RD	.56	(")			.16		.40		
6195 AVEBURY RD	.16	(")					.16		
6196 BROMLEY CT	.08	(")					.08		
6197 COLLIS CT	.08	(")			.08				
6198 HOLLIS CT	.11	(")					.11		
6199 NO NAME	.03	(")					.03		
6200 DODWORTH CT	.13	(")					.13		
6201 COVERT CT	.07	(")					.07		
6202 CORTONA CT	.04	(")					.04		
6203 BLONDELL CT	.21	(")					.21		
6204 NO NAME	.03	(")					.03		
6205 ARVERNE CT	.19	(")					.19		
6206 KRISWOOD CT	.04	(")					.04		
6207 (NO NAME)	.06	(")					.06		
1977 MILEAGE	240.12	.83		.11	47.21	31.72	48.99	111.26	
LESS MILES AFFECTED	1.78	-		-	.45	-	1.30	.03	
PLUS REVISIONS	5.33	-		-	1.40	.12	3.81	-	
1978 MILEAGE	243.67	.83		.11	48.16	31.84	51.50	111.23	

1977

Blank label on the left edge of the page.

To: Bureau of Highway Statistics
Baltimore, Maryland

1

State Highway Administration of Maryland

STATE HIGHWAY IMPROVEMENT REPORT

Date October 26, 1977

County Baltimore

Route No. & Name Route 40, Pulaski Highway

Contract No. B-191-8-471

Description: From Middle River Road To Harford County Line

Milepoint Middle River Rd. Milepoint 15.59 (Harford Co. Line)

(Use mile points from Highway Location Reference File)

Roadway Statistics

Surface type & Width Bituminous Concrete turn lanes - 11'6" (Added)

Shoulder type & Width Surface Treated Median Shldrs. - 11'6" width

Median type & Width Concrete Median Barrier - 2' width

Type of Construction

Square Yards

New Construction Add Lane + -

Resurface & Widen Rehabilitate 11,445.00
Amount

Other _____

Completed June 30, 1977

Submitted By Robert H. Phillips

Note: In the event a bridge is located on the subject road, a Bridge Sheet Form HPS-5 should be attached.

WIRELESS

Faint, illegible text, possibly bleed-through from the reverse side of the page. The text is too light to transcribe accurately.



To: Bureau of Highway Statistics
Baltimore, Maryland

2

State Highway Administration of Maryland

STATE HIGHWAY IMPROVEMENT REPORT

Date October 26, 1977

County Baltimore

Route No. & Name U.S. 140

Contract No. B-275-501-471

Description: From Strawhat Road Intersection To _____

Milepoint Strawhat Rd. 6.1 mi. City Line Milepoint _____

(Use mile points from Highway Location Reference File)

Roadway Statistics

Surface type & Width Bituminow Concrete 55' width

Shoulder type & Width ----

Median type & Width ----

Type of Construction

Square Yards

New Construction Add Lane + -


Resurface & Widen Rehabilitate 1,584.00
Amount

Other _____

Completed July 1, 1977

Submitted By Robert H. Phillips

Note: In the event a bridge is located on the subject road, a Bridge Sheet Form HPS-5 should be attached.



To: Bureau of Highway Statistics
Baltimore, Maryland

State Highway Administration of Maryland

STATE HIGHWAY IMPROVEMENT REPORT

Date October 26, 1977

County Baltimore

Route No. & Name Md. Route 137

Contract No. B-377-000-477

Description: From Md. Route 25 To Md. Route 45

Milepoint 1.87 (Falls Rd.) Milepoint 8.56 (York Rd.)

(Use mile points from Highway Location Reference File)

Roadway Statistics

Surface type & Width Bituminous Concrete - 20' width

Shoulder type & Width _____

Median type & Width _____

Type of Construction

Square Yards

New Construction

Add Lane

+ -

Resurface & Widen

Rehabilitate


0.00
Amount

Other _____

Completed July 19, 1977

Submitted By *Robert S. Phillips*

Note: In the event a bridge is located on the subject road, a Bridge Sheet Form HPS-5 should be attached.



To: Bureau of Highway Statistics
Baltimore, Maryland

State Highway Administration of Maryland

STATE HIGHWAY IMPROVEMENT REPORT

Date October 26, 1977

County Baltimore

Route No. & Name Md, Route 567

Contract No. B-383-000-477

Description: From SHA Maintenance To Glen Arms Road

Milepoint 0.00

Milepoint 1.50 (Glen Arms Rd.)

(Use mile points from Highway Location Reference File)

Roadway Statistics

Surface type & Width Bituminous Concrete 20'-23' width

Shoulder type & Width _____

Median type & Width _____

Type of Construction

Square Yards

New Construction

Add Lane

+ -

Resurface & Widen

Rehabilitate


0.00
Amount

Other _____

Completed July 27, 1977

Submitted By *Robert A. Phillips*

Note: In the event a bridge is located on the subject road, a Bridge Sheet Form HPS-5 should be attached.



5

To: Bureau of Highway Statistics
Baltimore, Maryland

State Highway Administration of Maryland

STATE HIGHWAY IMPROVEMENT REPORT

Date October 26, 1977

County Baltimore

Route No. & Name Md. Route 150 - Eastern Ave.

Contract No. B-395-000-478

Description: From Stevens Road To Carroll Island Rd.

End Divided Hwy.
Milepoint @ Bengies 7.60 Milepoint Milepoint Carroll Island Rd.

(Use mile points from Highway Location Reference File)

Roadway Statistics

Surface type & Width Bituminous Concrete 42' width

Shoulder type & Width -----

Median type & Width -----

Type of Construction

Square Yards

New Construction Add Lane + -


Resurface & Widen Rehabilitate 3,200.00
Amount

Other _____

Completed June 10, 1977

Submitted By Robert Phillips

Note: In the event a bridge is located on the subject road, a Bridge Sheet Form HPS-5 should be attached.



To: Bureau of Highway Statistics
Baltimore, Maryland

State Highway Administration of Maryland

STATE HIGHWAY IMPROVEMENT REPORT

Date October 26, 1977

County Baltimore

Route No. & Name Md. Route 137

Contract No. B-440-501-477

Description: From Md. Route 25 To Beckleysville Rd.

Milepoint 0.00 Beckleysville Rd. Milepoint 1.87 Falls Rd. - Rte. 25

(Use mile points from Highway Location Reference File)

Roadway Statistics

Surface type & Width Bituminous Concrete - 22' Width

Shoulder type & Width ----

Median type & Width ----

Type of Construction

Square Yards

New Construction Add Lane + -

Resurface & Widen Rehabilitate 4,389.00
Amount

Other _____

Completed July 19, 1977

Submitted By Robert H. Phillips

Note: In the event a bridge is located on the subject road, a Bridge Sheet Form HPS-5 should be attached.

7 Md 695 "Ramp" C
B-363-001-478

To: Bureau of Highway Statistics
Baltimore, Maryland

✓
8

State Highway Administration of Maryland

STATE HIGHWAY IMPROVEMENT REPORT

Date 1/6/78

County Howard & Baltimore

Route No. & Name U.S. 40

Contract No. HO 481-000-776 B 345-000-476

Description: From W. of Rolling Road To E. of Chestnut Hill Drive

3500' East
Milepoint 21.77[±] Milepoint 20.10
To 5335' West

of structure #3039 (Use mile points from Highway Location Reference File)

Roadway Statistics

Surface type & Width _____

Shoulder type & Width _____

Median type & Width Stand. Concrete Median Barrier

Type of Construction

Square Yards

New Construction Add Lane + -

Resurface & Widen Rehabilitate Amount _____

Other Median Barrier

Completed 6/8/77

Submitted By R. Robertson

Note: In the event a bridge is located on the subject road, a Bridge Sheet Form HPS-5 should be attached.

3500' E
5335' W

9 Md 146 Dulaney Valley Rd

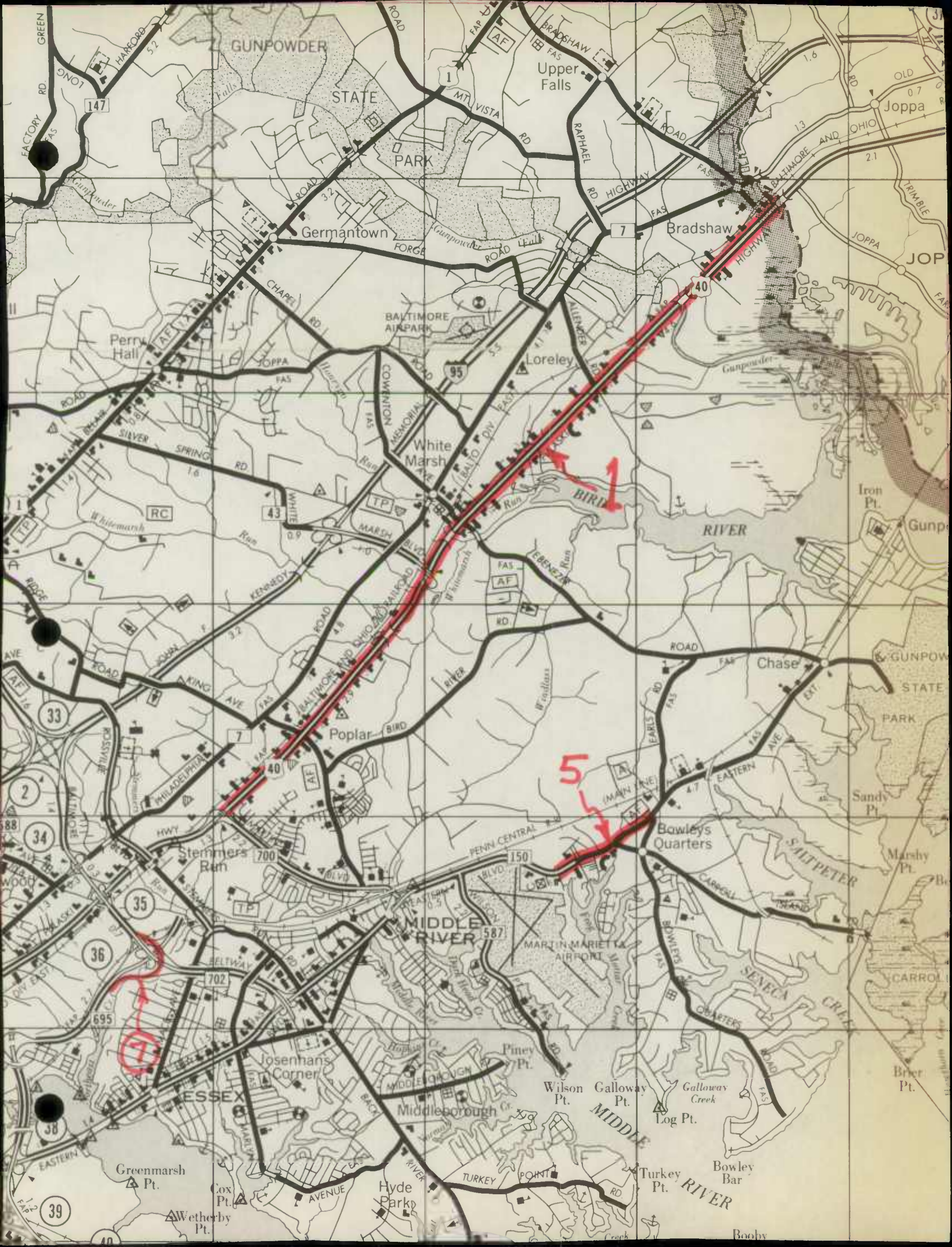
New Bridge over Loch Raven Reservoir


3039

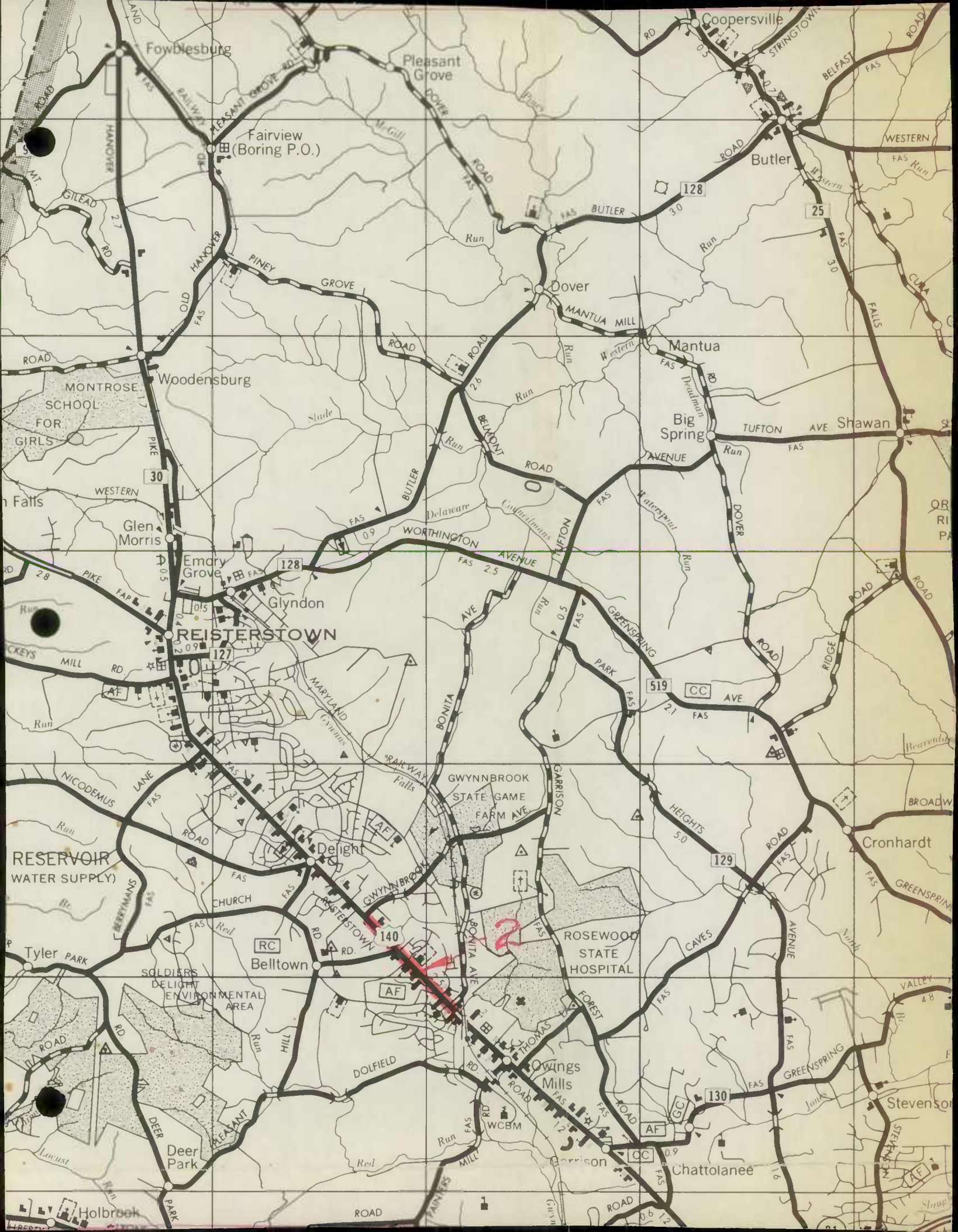
RECEIVED


JAN 10 1978

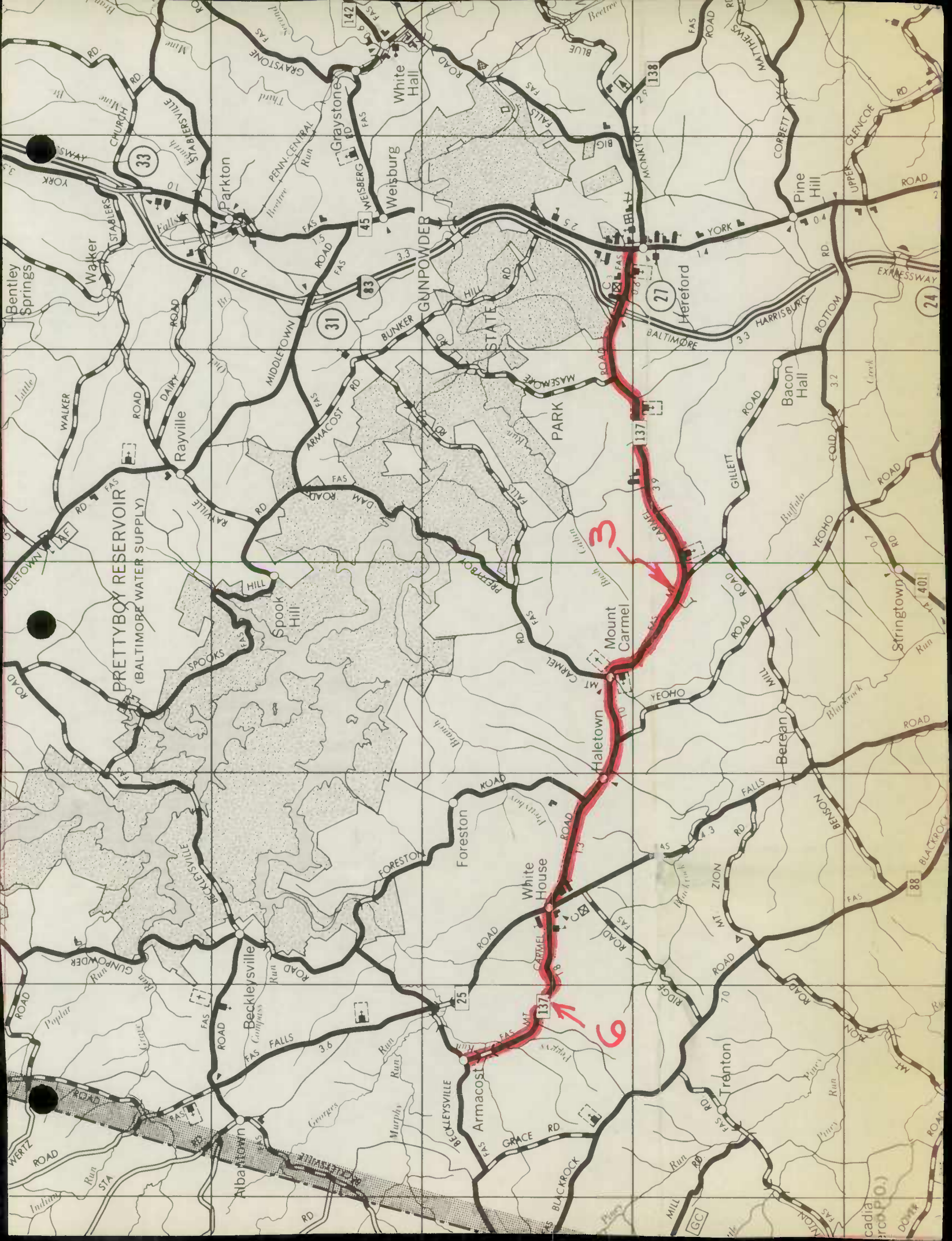
BUREAU OF HIGHWAY
STATISTICS












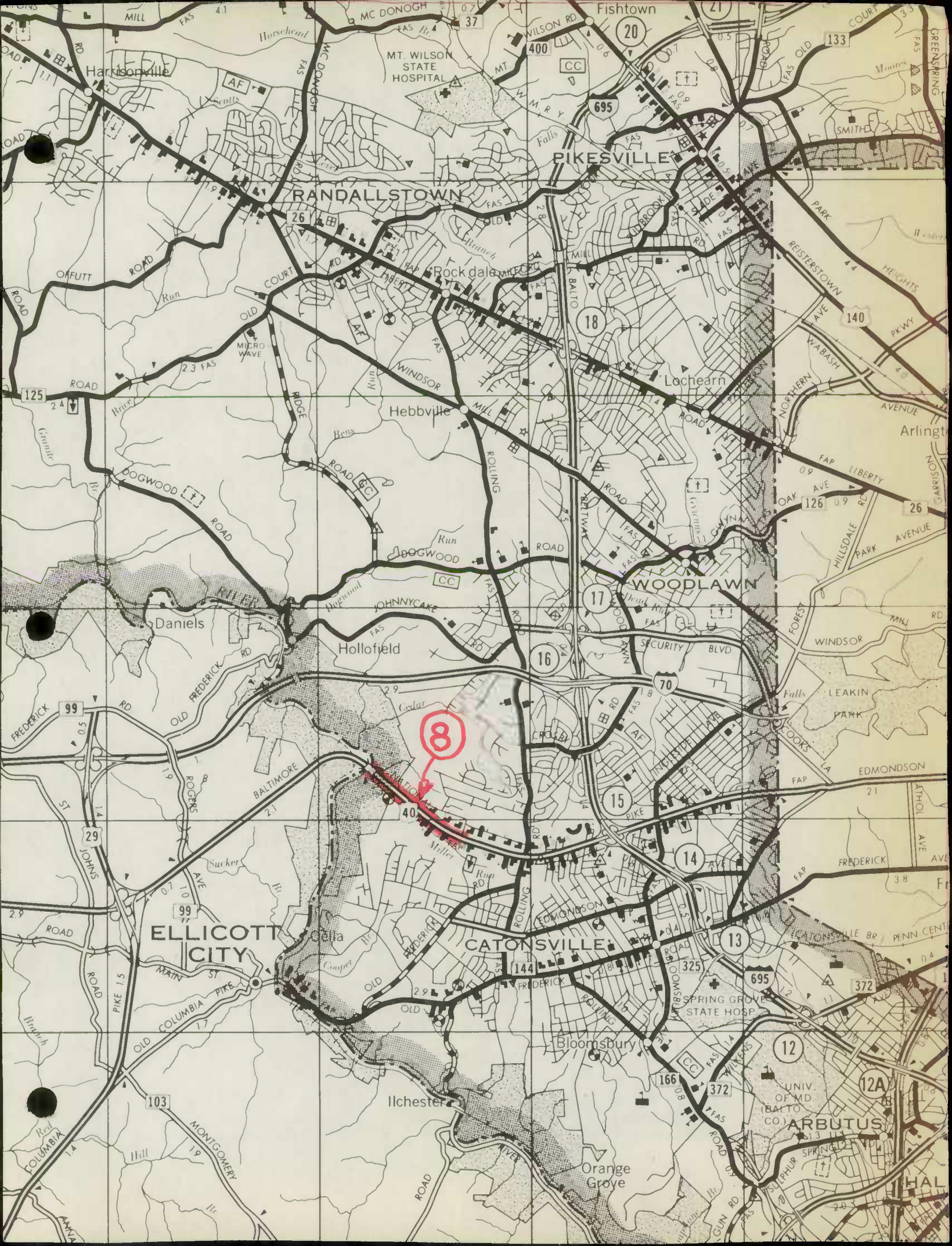
PRETTYBOY RESERVOIR
(BALTIMORE WATER SUPPLY)

3

6


Map labels include: Bentley Springs, Walker, Parkton, Graystone, Weisburg, Heretford, Mount Carmel, Haletown, White House, Armacost, Foreston, Trenton, Albawtown, Beckleysville, Spook Hill, Rawville, MIDDLETOWN, BUNKER, GUNPOWDER, STATE, PARK, YECHO, BEREAN, BACON HALL, PINE HILL, UPPER GENCOE, CORBETT, MATTHEWS, BLUE, ROCKET, WALKER, STABERS, CHURCH, SPARKSVILLE, THUNDER, PENN-CENTRAL, WEISBERG, MONKTON, YORK, BALTIMORE, HARRISBURG, BOTTOM, EXPRESSWAY, GILLET, COLD, STRINGTOWN, MILL, BEARON, BENSON, BLACKROCK, WERTZ, POPLAR, BECKLESVILLE, FORESTON, WHITE HOUSE, GRACE, BLACKROCK, TRENTON, MILL, DOWN, cadia (CO-PO), and various road numbers (33, 83, 27, 137, 138, 24, 401, 88, 70, 75, 142, 45, 140, 141, 143, 144, 145, 146, 147, 148, 149, 150, 151, 152, 153, 154, 155, 156, 157, 158, 159, 160, 161, 162, 163, 164, 165, 166, 167, 168, 169, 170, 171, 172, 173, 174, 175, 176, 177, 178, 179, 180, 181, 182, 183, 184, 185, 186, 187, 188, 189, 190, 191, 192, 193, 194, 195, 196, 197, 198, 199, 200).






8







DISTRICT #01

ROAD#	SEC	ROAD	IDENTIFICATION	STATE COORD#	MILES	TYPE		WIDTH		SYSTEM		ADDITIONS		ABANDONED
						OLD	NEW	FROM	TO	OLD	NEW	BUILT	ADDED	
PC 2373 77-6	01	LOMAX RD	FROM PT .02SW.NEWCASTLE RD TO RD 2367 FAIRBROOK RD	868 538	.12	0	I	00	30	5	3	.12		
PC 2682 77-1	01	ALEXANDER AV	FROM PT .10NE.RICH AV TO PT .17NE.RICH AV	872 529	.07	0	F	00	20	5	3	.07		
PC 2690 77-5	01	COMMONWEALTH AV	FROM PT .07N.OLD FREDERICK RD TO RD US 40 BALTO.NATIONAL PT	872 528	.01	0	I	00	21	5	3	.01		
✓ 2927 77-2	01	ARAPAHOE AV	FROM PT .03NE.BRA-MARR AV TO PT .05SW.BRA-MARR AV	863 526	.08	E	H	12	20	3	3			
✓ 2928 77-3	01	BRA-MARR AV	FROM RD 2927 ARAPAHOE AV TO PT .06E.ARAPAHOE AV	863 526	.06	E	H	16	16	3	3			
✓ 2946 77-9	01	MORERICK AV	FROM RD 2943 TADCASTER RD TO PT .05S.TADCASTER RD	867 522	.05	E	H	22	22	3	3			
PC 7707 77-7	01	TRUEMAN CT	FROM RD 2373 LOMAX RD TO PT .03E.LOMAX RD	867 538	.03	0	I	00	30	5	3	.03		
PC 7708 77-8	01	BERLEE CT	FROM RD 2373 LOMAX RD TO PT .03E.LOMAX RD	868 538	.03	0	I	00	30	5	3	.03		
					.45							.26	.00	.00








DISTRICT #04

ROAD#	SEC	ROAD IDENTIFICATION	STATE COORD#	MILES	TYPE		WIDTH		SYSTEM		ADDITIONS		ABANDONED
					OLD	NEW	FROM	TO	OLD	NEW	BUILT	ADDED	
552	01	SUNLIGHT RD FROM PT .05E.SUNNYDALE WA TO PT .11E.SUNNYDALE WA	849 580	.06	0	1	00	24	5	3	.06		
564	01	TOLLGATE RD FROM RD 566 SOUTH RITTERS LA TO PT .07E.LINGATE RD	855 580	.34	1	1	24	40	3	3			
565	01	RITTERS LA FROM RD 564 TOLLGATE RD TO PT .04N.TOLLGATE RD	857 579	.04	1	1	16	40	3	3			
5840	01	PLEASANT RIDGE RD FROM PT .24NE.STRAW HAT RD TO PT .33NE.STRAW HAT RD	861 580	.09	0	1	00	40	5	3	.09		
7714	01	FRANKLIN VALLEY CL FROM RD 499 COCKEYS MILL RD TO RD 499 COCKEYS MILL RD	840 595	.67	0	1	00	24	5	3	.67		
7716	01	LOWFIELD CI FROM PT .21NE.SUNLIGHT RD TO PT .12NE.SUNLIGHT RD	850 581	.09	0	1	00	28	5	3	.09		
7716	02	LOWFIELD CI FROM PT .12NE.SUNLIGHT RD TO PT .18S.SUNLIGHT RD	850 581	.30	0	1	00	24	5	3	.30		
7719	01	PUTTING WA FROM RD 515 DEER PARK RD TO PT .10N.DEER PARK RD	836 582	.10	0	1	00	16	5	3	.10		
7720	01	PINEWOOD FARM CT FROM RD 721 CAVES RD TO PT .28W.CAVES RD	878 588	.28	0	1	00	24	5	3	.28		
				1.97					1.59	.00	.00		

MOORE BUSINESS FORMS INC. PRINTED IN U.S.A.





DISTRICT #05

ROAD#	SEC	ROAD IDENTIFICATION	STATE COORD#	MILES	TYPE		WIDTH		SYSTEM		ADDITIONS		ABANDONED
					OLD	NEW	FROM	TO	OLD	NEW	BUILT	ADDED	
7	01	MARSHALL MILL RD	850 653	.07	H	H	13	22	3	3			
		FROM PT 1.29SE.UP.BECKLEYSVILLE RD											
		TO PT 1.36SE.UP.BECKLEYSVILLE RD											

.07 .00 .00 .00

77-21






DISTRICT #08

ROAD#	SEC	ROAD	IDENTIFICATION	STATE COORD#	MILES	TYPE OLD NEW		WIDTH FROM TO		SYSTEM OLD NEW		ADDITIONS BUILT	ADDED	ABANDONED
411	01	ANGLOHILL RD		912 598	.26	0	1	00	30	5	3	.26		
(F) 77-26		FROM PT	.08N.SAXONHILL RD											
		TO PT	.08N.FARMSTEAD RD											
812	01	GIRDWOOD RD		911 592	.09	0	1	00	42	5	3	.09		
77-25		FROM PT	.01N.TREHERNE RD											
		TO PT	.10N.TREHERNE RD											
(P) 812	02	GIRDWOOD RD		911 592	.26	0	1	00	48	5	3	.26		
77-25		FROM PT	.10N.TREHERNE RD											
		TO RD 773	PADONIA RD											
1142	01	BELLONA AV		900 570	.08	1	1	18	25	3	3			
77-30		FROM PT	.08N.JOPPA RD											
		TO PT	.16N.JOPPA RD											
5842	01	FARMSTEAD RD		911 599	.03	0	1	00	30	5	3	.03		
77-27		FROM PT	.02NE.LANCEWOOD RD											
		TO RD 411	ANGLOHILL RD											
5890	01	SORLEY RD		904 597	.13	0	1	00	40	5	3	.13		
77-32		FROM PT	.24E.GREENSIDE DR											
		TO RD 415	CRANBROOK RD											
(C) 7724	01	TYBURN CT		910 594	.08	0	1	00	30	5	3	.08		
77-24		FROM RD 773	PADONIA RD											
		TO PT	.08NW.PADONIA RD											
(C) 7728	01	AUTUMN WINDS CT		877 592	.24	0	1	00	24	5	3	.24		
77-28		FROM RD 435	RIDGE RD											
		TO PT	.24NE.RIDGE RD											
(C) 7731	01	SHAMROCK FARMS RD		892 602	.15	0	1	00	15	5	3	.15		
77-31		FROM RD 434	BEAVER DAM RD											
		TO PT	.15SW.BEAVER DAM RD											
					1.32					1.24	.00	.00		


MADE IN U.S.A.



DISTRICT #09

ROAD#	SEC	ROAD IDENTIFICATION	STATE COORD#	MILES	TYPE		WIDTH		SYSTEM		ADDITIONS		ABANDONED
					OLD	NEW	FROM	TO	OLD	NEW	BUILT	ADDED	
1149 77-37	01	WEST RD FROM PT .11SW.YORK RD TO PT .17SW.YORK RD	910 575	.06	I	I	30	42	3	3			
1362 77-38	01	OVERBROOK RD FROM PT .16E.EDGEWOOD RD TO RD 1288 SHERWOOD RD	910 561	.21	I	I	18	30	3	3			
3451 77-39	01	COBURGH CT FROM RD 3429 OAKLEIGH RD TO PT .12E.OAKLEIGH RD	925 565	.12	I	0	30	00	3	5			.12
3692 77-33	01	SUNN LA FROM PT .03W.OLD HARFORD RD TO RD 3690 BIRCHWOOD RD	928 566	.08	F	I	14	30	3	3			
7734	01	TOMMYTRUE CT FROM RD 3600 OLD HARFORD RD TO PT .04N.OLD HARFORD RD	929 566	.04	0	I	00	30	5	3			.04
7734	02	TOMMYTRUE CT FROM PT .04W.OLD HARFORD RD TO PT .08W.OLD HARFORD RD	929 566	.04	0	I	00	24	5	3			.04
7734	03	TOMMYTRUE CT FROM PT .08W.OLD HARFORD RD TO PT .12NW.OLD HARFORD RD	929 566	.04	0	I	00	24	5	3			.04
7735	01	ARRY PL FROM RD 7734 TOMMYTRUE CT TO PT .03S.TOMMYTRUE CT	929 566	.03	0	I	00	24	5	3			.03
7735	02	ARRY PL FROM RD 7734 TOMMYTRUE CT TO PT .04N.TOMMYTRUE CT	929 566	.04	0	I	00	24	5	3			.04
7739 77-39	01	MYLANDER LA FROM RD 1400 JOPPA RD TO PT .05NE.JOPPA RD	920 570	.05	H	I	20	40	4	3			.05
					.71						.24	.00	.12


MOORE BUSINESS SYSTEMS INC. PRINTED IN U.S.A.



DISTRICT #10


ROAD#	SEC	ROAD IDENTIFICATION	STATE COORDS	MILES	TYPE		WIDTH		SYSTEM		ADDITIONS		ABANDONED
					OLD	NEW	FROM	TO	OLD	NEW	BUILT	ADDED	
5989	01	FOX MANOR LA FROM PT .08NW.ELAND RD TO RD MD145 SWEET AIR RD	929 610	.16	0	1	00	24	5	3	.16		
77-41													
6073	01	FARMFIELD CT FROM PT .18SE.DAIRYDALE CT TO PT .31SE.DAIRYDALE CT	933 614	.13	0	1	00	18	5	3	.13		
77-40													
7742	01	HILLENDALE HEIGHTS RD FROM RD MD146 JARRETTSVILLE PI TO PT .13SE.JARRETTSVILL PI	924 612	.13	0	1	00	40	5	3	.13		
Co 6197	77-42												
				.42					.42	.00	.00		

MOORE BUSINESS FORMS DIVISION, U.S.A.



DISTRICT #11

ROAD#	SEC	ROAD IDENTIFICATION	STATE COORD#	MILES	TYPE OLD	NEW	WIDTH FROM	TO	SYSTEM OLD	NEW	ADDITIONS BUILT	ADDED	ABANDONED
3975 7759	01	FORGE RD FROM RD US 1 BELAIR RD TO PT .06E.BELAIR RD	953 577	.06	H	H	20	25	3	3			
7746 Co 6198	01	PERRY HALL BL FROM RD 4090 SILVER SPRING RD TO PT .09S.SILVER SPRING RD	950 566	.24	0	1	00	34	5	3		.24	
7747 Co 6199	01	BEACONSFIELD DR FROM RD 7746 PERRY HALL BL TO RD 7756 HONEYGO BL	955 565	.53	0	1	00	40	5	3		.53	
7748 Co 6200	01	SHOREHAM CT FROM RD 7747 BEACONSFIELD DR TO PT .03N.BOTHWELL GA	951 565	.11	0	1	00	30	5	3		.11	
7749 Co 6201	01	BOTHWELL GA FROM RD 7748 SHOREHAM CT TO PT .08E.SHOREHAM CT	951 565	.08	0	1	00	30	5	3		.08	
7750 Co 6202	01	BAMBOROUGH CT FROM RD 7747 BEACONSFIELD DR TO PT .06NE.BEACONSFIELD DR	951 565	.06	0	1	00	30	5	3		.06	
7751 Co 6203	01	SAXON CL FROM RD 7747 BEACONSFIELD DR TO RD 7747 BEACONSFIELD DR	951 565	.40	0	1	00	30	5	3		.40	
7752 Co 6204	01	SCONE GA FROM RD 7751 SAXON CL TO PT .03NW.SAXON CL	951 565	.03	0	1	00	30	5	3		.03	
7753 Co 6205	01	ROXBURGH CT FROM RD 7747 BEACONSFIELD DR TO PT .06NE.BEACONSFIELD DR	951 565	.06	0	1	00	30	5	3		.06	
7754 Co 6206	01	GAMEWELL GA FROM RD 7751 SAXON CL TO PT .05SW.SAXON CL	952 566	.05	0	1	00	30	5	3		.05	
7755 Co 6207	01	AYR CT FROM RD 7747 BEACONSFIELD DR TO PT .08NW.BEACONSFIELD DR	952 565	.08	0	1	00	30	5	3		.08	
7756 Co 6208	01	HONEYGO BL FROM RD 4090 SILVER SPRING RD TO PT .01S.BEACONSFIELD DR	953 566	.13	0	1	00	34	5	3		.13	
7757 Co 6209	01	SEVEN COURTS DR FROM RD 1400 JOPPA RD TO PT .18NW.JOPPA RD	945 570	.18	0	1	00	30	5	3		.18	
7757	02	SEVEN COURTS DR FROM PT .18NW.JOPPA RD	945 570	.26	0	1	00	50	5	3		.26	



TO PT .44NW JOPPA RD

7758 01 GLEN HIGH RD

944 609 .43 0 1 00 24 5 3 .43

66210

FROM RD MD145 SWEET AIR RD
TO PT .43NE SWEET AIR RD


2.70

2.64

.00

.00


U.S. GOVERNMENT PRINTING OFFICE: 1964 O - 358-000



DISTRICT #12

ROAD#	SEC	ROAD IDENTIFICATION	STATE COORD#	MILES	TYPE		WIDTH		SYSTEM		ADDITIONS		ABANDONED
					OLD	NEW	FROM	TO	OLD	NEW	BUILT	ADDED	
5180	01	MARKEL AV FROM PT .07SW.48TH ST TO RD 5183 DELVALE AV	935 527	.02	0	1	00	30	5	3	.02		
5183	01	DELVALE AV FROM RD 5181 NORMAN AV TO RD 5210 DELVALE AV	933 528	.18	0	1	00	42	5	3	.18		
				.20							.20	.00	.00

MODERN BUSINESS FORMS, INC. PHN: ED 10, U.S.A.



DISTRICT #13


ROAD#	SEC	ROAD IDENTIFICATION	STATE COORD#	MILES	TYPE CLO	NEW	WIDTH FROM	TO	SYSTEM OLD	NEW	ADDITIONS BUILT	ADDED	ABANDONED
3019	01	MCTAVISH AV FROM RD 3020 TAYLOR AV TO PT .03N.TAYLOR AV	890 521	.03	0	0	16	00	3	5			.03
3062	01	SECOND AV FROM RD 3100 FRANCIS AV TO RD 3061 FIRST AV	887 512	.13	H	I	24	30	3	3			
7764	01	MCDONALD ST FROM RD 3191 SULPHUR SPRING RD TO RD 3191 SULPHUR SPRING RD	893 514	.10	0	H	00	20	4	3	.10		
				.26							.10	.00	.03

now OP 3019-77-63

77-62


77-64

BALTIMORE COUNTY - MARYLAND




DISTRICT #14

ROAD#	SEC	ROAD IDENTIFICATION	STATE COORD#	MILES	TYPE		WIDTH		SYSTEM		ADDITIONS		ABANDONED
					OLD	NEW	FRM	TO	OLD	NEW	BUILT	ADDED	
77-74 4482	01	PUTTY HILL AV FROM PT .03W.ROLLING VIEW RD TO PT .13W.ROLLING VIEW RD	917 568	.10	I	I	20	30	3	3			
77-69 4201	01	PERRY RD FROM PT .02NW.FITCH AV TO PT .14NW.FITCH AV	942 559	.12	I	I	26	30	3	3			
77-76 4202	01	FITCH LA FROM PT .09S.FITCH AV TO PT .17S.FITCH AV	940 560	.08	I	I	16	30	3	3			
77-71 4204	01	BENNERTON RD FROM RD 4207 FITCH AV TO PT .01SW.HOLLY SPRINGS CT	941 560	.13	0	I	00	30	5	3	.13		
77-75 4359	01	HAZELWOOD AV FROM RD 4358 WILLANN RD TO PT .03E.KELBOURNE RD	938 549	.16	H	I	24	40	3	3			
77-77 4371	01	DELEGGE RD FROM PT .02NE.GOLDENWOOD RD TO RD MD588 KENWOOD AV	942 548	.19	0	I	00	24	5	3	.19		
77-65 4417	01	CHESACO RD FROM PT .01SE.CAMHILL DR TO PT .03SE.WOODHAVEN RD	936 544	.09	0	I	00	48	5	3	.09		
77-66 4421	01	WOODHAVEN RD FROM PT .03SW.CHIVALRY CT TO RD 4417 CHESACOE AV	937 544	.08	0	I	00	30	5	3	.08		
77-70 4455	01	GUM SPRING RD FROM RD 4458 ROSSVILLE BL TO PT .04S.ROSSVILLE BL	942 559	.04	I	I	24	26	3	3			
77-68 6007	01	LANCELOT DR FROM PT .03SE.CAMHILL DR TO RD 4417 CHESACOE AV	937 544	.11	0	I	00	30	5	3	.11		
77-67 606212	01	NO NAME CT FROM RD 4421 WOODHAVEN RD TO PT .02NW.WOODHAVEN RD	937 544	.02	0	I	00	30	5	3	.02		
77-72 606213	01	MEADOW CREEK CT FROM RD 4204 BENNERTON AV TO PT .03W.BENNERTON DR	941 559	.03	0	I	00	30	5	3	.03		
77-73 606214	01	HOLLY SPRINGS CT FROM RD 4204 BENNERTON AV TO PT .08NE.BENNERTON DR	941 560	.08	0	I	00	30	5	3	.08		
				1.23					.73	.00	.00		



DISTRICT #15


ROAD#	SEC	ROAD	IDENTIFICATION	STATE COORD#	MILES	TYPE		WIDTH		SYSTEM		ADDITIONS		ABANDONED
						OLD	NEW	FROM	TO	OLD	NEW	BUILT	ADDED	
4544 77-81	01	RACE RD FROM PT TO PT	.05N.YELLOW BRICK RD .08N.YELLOW BRICK RD	946 548	.03	I	I	16	30	3	3			
4600 77-79	01	BOWLEYS QUARTERS RD FROM RD 4625 HOLLY GROVE RD TO PT	.04SE.HOLLY GROVE RD	971 550	.04	I	I	36	48	3	3			
4602 77-80	01	LYNBROOK RD FROM RD MD150 TO PT	EASTERN BL .06SE.EASTERN BL	966 547	.06	I	I	20	30	3	3			
4610 77-84	01	CARROLL ISLAND RD FROM RD MD150 TO PT	EASTERN AV .05E.EASTERN AV	969 549	.05	I	I	34	48	3	3			
7782 6215	01	DARK HEAD COVE RD FROM RD MD587 TO RD 7783	WILSON POINT RD CHESAPEAKE PARK PLAZA	963 546	.16	0	I	00	20	5	3	.16		
7783 6216	01	CHESAPEAKE PK.PL. FROM RD 7782 TO PT	DARK HEAD COVE RD .84SE.DARK HEAD COVE RD	962 545	.84	0	I	00	50	5	3	.84		
					1.18					1.00	.00	.00		



DISTRICT #XX

ROAD#	SEC	ROAD	IDENTIFICATION	STATE COORD#	MILES	TYPE		WIDTH		SYSTEM		ADDITIONS		ABANDONED
						OLD	NEW	FROM	TO	OLD	NEW	BUILT	ADDED	
					11.10							8.93	.00	.15

MADE IN U.S.A.







ALL ROAD SURFACES CHANGED TO "I" FROM "H"
 PROPOSED 1977-78 SMOOTH SEAL PROGRAM

CONTRACT NO. 77193 RXO
 NORTHERN AREA

RD No	2nd. Councilmanic District	From	To	Length	Width
3-1615	Cranwood Court	Philips Drive	.11 NE Philips Drive	600	24
3-1616	Redbarn Court	Philips Drive	.08 E Philips Drive	400	24
3-1625	Spring Bottom Way	Woodvalley Drive	.12 SE Woodvalley Dr.	600	24
3-1626	Pumpkin Seed Court	Woodvalley Drive	.09 S Woodvalley Drive	500	24
3-1649	Oak Hollow Court	Garrison Farms Road	Garrison Farms Road	700	24
3-1651	Garrison Farms Road	Birch Hollow Road	Stevenson Road	1500	24
3-1650	Garrison Farms Court	Garrison Farms Road	.08 SE Garrison Farms Rd.	400	30
3-1613	Arodene Road	Philips Drive	.09 N Philips Drive	500	24
3-1612	Manor Hill Road	Stevenson Road	.19 E Stevenson Road	1000	24
3-1614	Bendon Road	Arodene Road	Philips Drive	600	24
3-1617	Philips Drive (F)	.09 W Melody Lane	Stevenson Road	1400	25
3-1617	Philips Drive (F)	Stevenson Road	.02 E Red Barn Court	2400	24
3-1619	Melody Lane	Woodvalley Drive	Philips Drive	400	25
3-1619	Melody Lane	Philips Drive	.05 S Philips Drive	300	25
3-1620	Tall Chimney Court	Woodvalley Drive	.06 S Woodvalley Drive	300	24
3-1621	Barberry Court	Burning Wood Road	.06 W Burning Wood Road	300	24
3-1622	Burning Wood Road	Woodvalley Drive	Woodvalley Drive	1800	24
3-1627	Philips Drive	Woodvalley Drive	.03 S Woodvalley Drive	200	24
	Woodvalley Drive	Stevenson Road	.18 W Burningwood Rd.	2900	24



<u>RD No</u>	<u>3rd. Councilmanic District</u>	<u>From</u>	<u>To</u>	<u>Length</u>	<u>Width</u>
✓ 3-602	Hammershire Road	.03 SE Embleton Road	Timber Grove Rd.	2000	40
✓ 3-602	Hammershire Road	Timber Grove Road	.03 NW Highfalcon Rd.	700	36
✓ 3-604	Timber Grove Road	Academy Avenue	.04 SW Academy Ave.	200	27
13-604	Timber Grove Road	.04 SW Academy Avenue	Hammershire Road	1300	36
3-612	Candytuft Road	Highfalcon Road	Mardan Drive	1800	30
3-613	Coliston Road	Candytuft Road	.02 S Candytuft Rd.	100	30
3-614	Parkholme Circle	Candytuft Road	.01 N Candytuft Rd.	1400	30
3-615	Parkholme Court	Parkholme Circle	Parkholme Circle	100	31
3-616	Danube Court	Parkholme Circle	.06 SW Parkholme Circle	300	30
3-617	Benwell Road	Candytuft Road	.03 S Candytuft Rd.	200	30




PROPOSED 1977-78 SMOOTH SEAL PROGRAM

RD No

CONTRACT NO. 77193 RXO
NORTHERN AREA

4th Councilmanic District

	<u>From</u>	<u>To</u>	<u>Length</u>	<u>Width</u>	
3-13 92	Wine Spring Garth	Wine Spring Lane	.03 E WineSpring La.	200	24
B-13 94	Ruxton Ridge Garth	Wine Spring Lane	Wine Spring Lane	200	24
B-13 96	Charles Ridge Garth	Charles Ridge Rd.	Charles Ridge Rd.	200	24
B-13 97	Charles Ridge Rd.	Wine Spring Lane	.03 S Wine Spring La.	1500	24
B-13 88	Meadow Ridge Rd.	Joppa Road	.2 S Joppa Rd.	1000	24
B-13 93	Wine Spring Lane	Wine Spring Lane	.01 E Wine Spring La.	100	54
B-13 95	Ruxton Ridge Rd.	Charles Street	Wine Spring Lane	300	24
B-11 48	Donington Circle	Kenilworth Dr.	Kenilworth Dr.	1700	30
B-10 40	Lynn Court	Malbay Drive	Malbay Drive	200	30
B-10 41	Sandsbury Road	Malbay Drive	Warwick Dr.	500	30
B-10 43	Westbury Court	Westbury Rd.	.03 N Westbury Rd.	200	30
B-10 47	Hedgewood Rd.	Warwick Rd.	Westbury Rd.	800	30
B-10 49	McPherson Ct.	Othoridge Rd.	Othoridge Rd.	300	30
B-10 50	Purdy Ct.	Othoridge Rd.	Othoridge Rd.	200	30
B-10 51	Lincoln Ave.	Westbury Rd.	Bellona Ave.	1100	16
B-11 47	Marleigh Circle	Kenilworth Dr.	Kenilworth Dr.	2200	30




RD NO

CONTRACT NO. 77193 RXO
NORTHERN AREA

4th Councilmanic District
(continued)

	<u>From</u>	<u>To</u>	<u>Length</u>	<u>Width</u>
3-10-35 Cavan Drive	York Road	Malbay Drive	1100	36
3-10-36 Dublin Ct.	Dublin Dr.	Dublin Dr.	200	30
3-10-37 Dublin Dr.	Malbay Dr.	Cavan Dr.	2300	30
3-10-38 Malbay Ct.	Malbay Dr.	Malbay Dr.	200	30
B-10-39 Malbay Dr.	Dublin Dr.	Westbury Rd.	1800	30
3-13-90 Wine Spring Lane	Joppa Road	.04 S Chas.Ridge Rd.	2300	24
3-10-42 Westbury Rd.	York Road	Othoridge Rd.	2900	30
3-10-44 Warwick Drive	Othoridge Rd.	.06 N Westbury Rd.	3700	30
3-10-45 Burleigh Rd.	Hedgewood Rd.	Westbury Rd.	1200	30



PROPOSED 1976/77 SMOOTH SEAL PROGRAM

CONTRACT NO. 76140 RXO
NORTHERN AREA

RD. No	ROAD NAME 9th Election District	From	To	Length	Width	Area Sq. Yds.
3-3666	Onyx Road	Beryl Road	Harford Road	1200	21	2800
3-3662	Topaz Road	Beryl Road	Harford Road	1200	24	3200
3-3646	Willoughby Road	Kings Ridge Road	Harford Road	2400	27	7200
3-3665	Overmont Road	Willoughby Road	Beryl Road	1200	27	3600
3-3667	Overpark Court	Overmont Road	Cul-de-sac	300	27	900
3-3668	Palma Court	Overmont Road	Cul-de-sac	500	27	1500
3-3655	Beryl Road	Emerald Road	Willoughby Road	1000	30	3300
3-3654	Summit Avenue	Willoughby Road	Putty Hill Avenue	1200	27	3600
3-3644	Hiss Avenue	Summit Avenue	Harford Road	1100	21	2600
3-3657	Church Road	Summit Avenue	School Road	600	27	1800
3-3656	Ravenview Avenue	Church Road	Putty Hill Avenue	400	27	1200
3-3659	Opal Road	TOPAZ Road	Willoughby Road	1100	22	2700
3-3658	School Road	TOPAZ Road	Putty Hill Avenue	1000	27	3000
3-3590	Lakewood Road	Old Harford Road	Joppa Road	3100	27	9300
3-3594	Ashford Road	Lakewood Road	Richmond Avenue	1400	27	4200
3-3595	Beddington Drive	Old Harford Road	Ashford Road	300	27	900
	Harwood Road	Ashford Road	Lakewood Road	1400	27	4200
3-3593	Alnwick Road	Lakewood Road	Harwood Road	600	27	1800
3-3591	Lakewood Court	Lakewood Road	Cul-de-sac	300	27	900
3-3592	Harwood Road	Lakewood Road	Spring Road (E.)	1200	27	3600
3-3564	Spring Road	Joppa Road	Joppa Terrace	1700	27	5100
	Spring Road (Ser. Ct.)	Spring Road	Spring Road	100	60	700



PROPOSED 1976-77 SMOOTH SEAL PROGRAM

CONTRACT NO. 76140 RXO
NORTHERN AREA

<u>RD No.</u>	<u>ROAD NAME</u> 5th Election District	<u>From</u>	<u>To</u>	<u>Length</u>	<u>Width</u>	<u>Area</u> <u>Sq. Yds.</u>
2-3565	Second Avenue	Spring Road	Harford Road	1800	27	5400
	Second Avenue (Ser. Ct.)	Second Avenue	Second Avenue	100	30	300
3-3561	Fifth Avenue	Second Avenue	Harford Road	1700	27	5100
3-3559	Ronlea Drive	Joppa Road	Fifth Avenue	500	27	1500
3-3562	Fullerdale Avenue	Joppa Road	Chenoak Avenue	1400	27	4200
3-3574	Scherer Avenue	Fullerdale Avenue	Harford Road	700	27	2100
3-3577	Chenoak Avenue	Harford Road	Cul-de-sac	1700	22	4200
3-3576	Chenoak Court	Chenoak Avenue	Cul-de-sac	400	27	1200




PROPOSED 1976-77 SMOOTH SEAL PROGRAM

5TH COUNCILMANIC DISTRICT

11th Election District

<u>RD. No</u>	<u>Road Name</u>	<u>From</u>	<u>To</u>	<u>Length (feet)</u>	<u>Width (feet)</u>	<u>Sq.</u>
3-4086	Bluestone Lane	Necker Ave.	Mispillion Rd.	400	27	1,300
	Mispillion Rd.	.04 mi. S.E.	.19 mi. NW Blue			
		Blue Stone Lane	Stone Lane	1,200	27	3,600
3-4013	Walter Ave.	Belair Road	Dawn Drive	900	Var.	3,000
3-5863	Dawnvale Rd.	Walter Ave.	Cul-de-sac	550	28	1,700
3-5813	Bellington Ct.	Four Mill Rd.	.02 mi. N. Four Mill Road	100	27	300
3-5812	Four Mill Rd.	Perry Hall Blvd.	.14 mi. N. of Bellington Ct.	1,000	28	3,400
3-5862	Veitch Ct.	Four Mill Rd.	.06 mi. E. of Four Mill Rd.	300	27	900
3-5861	Hay Coke Rd.	Four Mill Rd.	.13 mi. S. of Four Mill Rd.	700	28	2,100
3-5811	Ode Court.	Perry Hall Blvd.	.07 mi. E. Perry Hall Blvd.	370	27	1,100



PROPOSED 1976-77 SMOOTH SEAL PROGRAM

CONTRACT NO. 76141 RX0
EASTERN AREA

R/D No.	ROAD NAME <small>From Direction District</small>	From	To	Length	Width	Area Sq. Yds.
3-5578	Park Haven Road	Gray Haven Road	Melbourne Road	2700	33	9900
3-5577	Gray Haven Road	Lynch Road	Melbourne Road	3400	33	12,500
	Mid Haven Road	Gray Place	Inverness Road	2100	33	7700
	Del Haven Road	North Boundary Road	Inverness Road	2000	33	7300
	Del Haven Road	North Boundary Road	Melbourne Road	1000	33	3700
3-5580	Gray Haven Court	Gray Haven Road	Cul-de-sac	700	33	2600
3-5579	Gray Place	North Boundary Road	Gray Haven Road	800	33	2900
3-5581	Creek Road	Mid Haven Road	Park Haven Road	500	33	1800
3-5582	Creek Road	North Boundary Road	Mid Haven Road	500	33	1800
	Inverness Road	North Boundary Road	Gray Haven Road	800	33	2900
3-5576	Melbourne Road	Wise Avenue	Park Haven Road	2500	33	9200
3-5587	Dogwood Drive	Melbourne Road	Easterly 200'	200	33	700
3-5594	Langport Avenue	Wise Avenue	North Boundary Road	1300	33	4800
3-5595	Stokesley Road	Wise Avenue	North Boundary Road	1300	33	4800
3-5596	Wishwood Road	Lynch Road	Stokesley Road	1200	27	3600
3-5593	Wise Avenue (Ser. Rd.)	Mavista Avenue	Delmar Avenue	1400	16	2500
3-5592	Avalon Avenue	Mavista Avenue	Delmar Avenue	1500	21	3500
3-5584	Mavista Avenue	Wise Avenue	Guy Way	1100	21	2600
3-5591	Del Rio Road	MAVISTA AVE Inverness Road	Delmar Avenue	800	21	1900
3-5590	Delmar Avenue	Wise Avenue	Cul-de-sac	700	21	1600

35,200



PROPOSED 1976-77 SMOOTH SEAL PROGRAM

CONTRACT NO. 76141 RXO
EASTERN AREA

RD. NO. ROAD NAME
12th Election District


	<u>From</u>	<u>To</u>	<u>Length</u>	<u>Width</u>	<u>Area Sq. Yds.</u>	
3-5471	Ambler Road	Plainfield Road	Parkwood Road	1300	27	3900
3-5472	Ambler Court	Ambler Road	Cul-de-sac	300	27	900
3-5473	Lynbrook Road	Ambler Road	Parkwood Road	800	27	2400
3-5474	Parkwood Road	W. Woodwell Road	100' W. of Plainfield Road	1200	33	4400
3-5480	Oakwood Road	W. Woodwell Road	Plainfield Road	1100	33	4000
3-5483	Westfield Road	Southbrook Road	100' W. of Plainfield Road	800	33	2900
3-5485	Pinewood Road	W. Woodwell Road	Southbrook Road	800	26	2300
3-5482	Creston Road	Westfield Road	Oakwood Road	800	33	2900
3-5484	Southbrook Road	Trappe Road	Oakwood Road	1100	33	4000
3-5479	Gray Manor Court	Oakwood Road	Cul-de-sac	500	26	1400



PROPOSED 1976-77 SMOOTH SEAL PROGRAM

CONTRACT NO. 76141 RXO
EASTERN AREA

RD No	ROAD NAME <u>14th Election District</u>	From	To	Length	Width	Area Sq. Yds.
	Seling Avenue	Sagamore Road	100' S. of Woodhaven Road	1000	27	3000
3-4421	Woodhaven Road (R)	Seling Avenue	Neighbors Avenue	1000	27	3000
	Analee Avenue	Seling Avenue	Dorset Avenue	1600	27	4800
3-4428	Edwill Avenue	Seling Avenue	Analee Avenue	1600	27	4800
3-4427	Dorset Avenue	Neighbors Avenue	Analee Avenue	1100	27	3300
3-4420	Neighbors Avenue	Woodhaven Road	Sagamore Road	1000	27	3000
	Chesaco Avenue	Hamilton Avenue	100' S. of Sagamore Road	2000	45	10,000
	Sagamore Road	Chesaco Avenue	Weyburn Road	2900	27	8700
3-4426	Analee Avenue	Dorset Avenue	Sagamore Road	1800	27	5400
3-4429	Analee Avenue (Ser. Ct.)	Analee Avenue	Analee Avenue	200	27	600
3-4430	National Road	Analee Avenue	Sagamore Road	1000	27	3000
3-4431	Customs Road	Sagamore Road	Cul-de-sac	1000	27	3000
3-4420	Neighbors Avenue	Sagamore Road	Chesaco Avenue	1200	27	3600
3-4418	Caradoc Drive	Sagamore Road	Chesaco Avenue	1000	27	3000
3-4422	Brian Road	Sagamore Road	Woodhaven Road	900	27	2700
3-4421	Woodhaven Road (R)	Seling Avenue	200' W. of Chilvery Court	800	27	2400
3-4433	Chilvery Court	Woodhaven Road	Cul-de-sac	700	27	2100
	Gambill Drive	Chilvery Court	100' Westerly	100	27	300
3-4394	Weyburn Road	Horst Avenue	Rosewick Avenue	800	33	2900
3-4411	Horst Avenue	Weyburn Road	Chesaco Avenue	1400	24	3700
3-4409	Candle Lane	Weyburn Road	Horst Avenue	700	27	2100
3-4408	Callo Lane	Weyburn Road	Horst Avenue	1100	27	3300
3-4410	Weyburn Road (Ser. Ct.)	Weyburn Road	Weyburn Road	200	27	600



PROPOSED 1976-77 SMOOTH SEAL PROGRAM

CONTRACT NO. 76141 RXO
EASTERN AREA

<u>Rd No.</u>	<u>ROAD NAME</u> <u>14th Election District</u>	<u>From</u>	<u>To</u>	<u>Length</u>	<u>Width</u>	<u>Area</u> <u>Sq. Yd</u>
✓ 3-4407	Weyhill Court	Weyburn Road	Cul-de-sac	400	27	1200
✓ 3-4406	Weyburn Court	Weyburn Road	N. to Cul-de-sac	500	27	1500
✓ 3-4405	Weyburn Court	Weyburn Road	S. to Cul-de-sac	200	27	600
✓ 3-4404	Weyfield Court	Weyburn Road	Cul-de-sac	700	27	2100
✓ 3-5774	Schering Road	Baltimore City Line	Starleigh Road	400	33	1500
	Starleigh Road		Schering Road	400		
✓ 3-4349	St. Regis Road	Baltimore City Line	Radecke Avenue	1700	33	6200
			St. Regis Road	Radecke Avenue	2300	33
✓ 3-4350	Marquette Road	St. Regis Road	Marquette Road	700	33	2600
✓ 3-4351	Nahant Road	St. Regis Road	Marquette Road	700	33	2600
✓ 3-4352	Lanette Road	St. Regis Road	Marquette Road	700	33	2600
✓ 3-4353	Framingham Road	St. Regis Road	Marquette Road	700	33	2600
✓ 3-4354	Barstow Road	St. Regis Road	Marquette Road	700	33	2600

SAME RD NO
STILL ON SHA INV
NAME CHANGE 1976




CONTRACT NO. 76140 RXO
NORTHERN AREA

~~1976-77~~ 1976-77 SMOOTH SEAL PROGRAM
ALL RDS SURFACE CHANGED FROM "H" TO "I"

ALL LENGTHS INDICATED IN FT.

ALL WIDTHS FROM GUTTER PAN TO GUTTER PAN = NO CHANGE MADE

Rd No.	ROAD NAME 3th Erection District	From	To	Length	Width	Area Sq. Yds.
✓3-857	Chapelwood Lane	Pot Spring Road	Dulaney Valley Road	2600	24	6900
✓3-855	Chapelwood Court	Chapelwood Lane	Cul-de-sac	700	24	1900
✓3-856	Candlelight Court	Chapelwood Lane	Cul-de-sac	900	24	2400
✓3-852	Fox Chapel Drive	Dulaney Valley Road	Starmount Lane	2100	24	5600
✓3-853	Merric Hunt Drive	Fox Chapel Drive	Cul-de-sac	700	24	1900
✓3-854	Starmount Lane	Fox Chapel Drive	Chapelwood Lane	1900	24	5100
✓3-866	Ridgely Road AS TABBED	Pot Spring Road	Dulaney Valley Road	2400	39	10,400
✓3-867	Blakefield Circle	Ridgely Road	Ridgely Road	2100	24	5600
✓3-863	Lyden Road	Ridgely Road	Northerly 300'	300	28	900
✓3-865	Southbourne Road	Ridgely Road	Northerly 300'	300	26	900
✓3-994	Long Quarter Court	Pot Spring Road	Cul-de-sac	800	24	2100
3-1007	Sherbrook Road (Ser. Dr.)	Seminary Avenue	Dead End	1200	24	3200
✓3-1007	Sherbrook Road	Sherbrook Road	Sherbrook Road	100	40	400
3-1008	Ameshire Road	Seminary Avenue	Dead End	400	24	1100
	Valleyfield Road	Seminary Avenue	Dead End	3400	33	12,500
3-1086	Branford Circle	Valleyfield Road	Valleyfield Road	1200	27	3600
3-1087	Branford Court	Branford Circle	Branford Circle	100	21	200
3-1088	Westford Road	Valleyfield Road	Dead End	600	27	1800
✓3-1089	Durbane Court	Valleyfield Road	Cul-de-sac	400	27	1200
✓3-1090	Hayden Court	Valleyfield Road	Cul-de-sac	300	27	900
✓3-1091	Dartmoor Road	Valleyfield Road	Dead End	500	27	1500
3-1092	Wakeham Court	Valleyfield Road	Cul-de-sac	500	27	1500



PROPOSED 1976-77 SMOOTH SEAL PROGRAM

CONTRACT 76140 RXO
NORTHERN AREA

<u>Rd No</u>	<u>ROAD NAME</u> <u>8th Election District</u>	<u>From</u>	<u>To</u>	<u>Length</u>	<u>Width</u>	<u>Area</u> <u>Sq. Yds.</u>
341097	Jamieson Road	Seminary Avenue	N. to Dead End	1600	27	4800
341096	Muirfield Court	Jamieson Road	Cul-de-sac	400	27	1200
341095	Tallwood Road	Jamieson Road	Rolling Greens Court	800	27	2400
341093	Rolling Greens Court	Jamieson Road	Cul-de-sac	1100	27	3300
341094	Turnberry Court	Rolling Greens Court	Cul-de-sac	400	27	1200



R.D. No: ROAD NAME
~~Con. Election District~~

	From	To	Length	Width	Area Sq. Yd.	
4-1010	Tenbury Road	Seminary Ave.	S. Belmore Rd.	(792')	27	2400
13-1011	Tenbury Road	Charmuth Road	NI Ridgefield Rd.	2798	27	8400
13-1012	Ridgefield Road	York Road	Meadowvale Road	3538	27	10,600
13-1013	Hensley Ct.	Ridgefield Rd.	S. Ridgefield Rd.	158	27	500
13-1014	Longbrook Road	Ridgefield Rd.	Tenbury Rd.	1056	27	3200
13-1015	Weston Court	Tenbury Road	Tenbury Road	316	27	1000
13-1016	Felton Road	Tenbury Road	Longbrook Rd.	634	27	1900
13-1017	Felton Road	Valley Court Rd.	Ridgefield Rd.	3115	27	9300
13-1018	Longford Road	Tenbury Rd.	Felton Rd.	845	27	2500
13-1019	Strathdon Wa.	Charmuth Rd.	Meadowvale Rd.	950	27	2900
13-1020	Rothwell Drive	Meadowvale Rd.	Strathdon Wa.	686	27	2100
13-1021	Meadowvale Road	Charmuth Rd.	Tenbury Rd.	2059	27	6200
13-1022	Oak Croft Dr.	Charmuth Rd.	Valley Court Rd.	950	27	2900
13-1023	Conanara Court	Charmuth Rd.	E. Charmuth Rd.	158	27	500
13-1024	Valley Court Road	Dulaney Valley Rd.	W. Oak Croft Dr.	845	23	2200
13-1024	Valley Court Road	Oak Croft Dr.	Felton Rd.	1214	27	3600
13-1025	Valley Court	Valley Court Rd.	Valley Court Rd.	106	24	300
13-1026	Felton Road Ct.	Felton Road	Felton Rd.	106	24	300
13-1027	Doregan Court	Felton Road	S. Felton Rd.	422	27	1300
13-1028	Felton Court	Felton Road	W. Felton Road	422	27	1300
13-1029	Belmore Road	Charmuth Rd.	W. Tenbury Rd.	2376	27	7100
13-1030	Alston Road	Tenbury Rd.	Belmore Rd.	898	27	2600
13-1031	Alston Court	Alston Rd.	NE Alston Rd.	158	27	500
13-1032	Belmore Court	Belmore Rd.	N. Belmore Rd.	211	27	600
13-1034	Greenridge Road	Belmore Rd.	SW Belmore Rd.	634	27	1900
	Savan Drive	York Road	Malbay Dr.	1162	33	4300
	Dublin Court	Dublin Dr.	NW Dublin Dr.	158	27	500
	Dublin Dr.	Malbay Dr.	Cavan Dr.	2376	27	7100
	Malbay Court	Malbay Dr.	W. Malbay Dr.	158	27	500
	Malbay Drive	Dublin Drive	Westbury Rd.	2112	27	6300
	Lynn Court	Malbay Dr.	E. Malbay Dr.	158	27	500



ALL RDS SURFACE CHANGE
 CODE "H" TO "I"


9

PROPOSED SMOOTH SEAL RESURFACING PROGRAM 1977-1978
 PUBLIC WORKS EMPLOYMENT ACT
 Baltimore County, Maryland

CONTRACT NO. 77036 RXO

Unusual
 Comments

	9th Election District	From	To	ACTUAL sq. Yds	Length In Feet	Width In Feet
3-3452	Berrywood Road	Oakleigh Road	.15 E. Oakleigh Road		800	30
3-3453	Briarcliffe Road	Oakleigh Road	.18 E. Oakleigh Road		1000	30
3-3457	Clearwood Road	Oakleigh Road	.30 E. Oakleigh Road		1600	22
3-3491	Redwood Avenue	.07 E. Oakleigh Road	.15 E. Oakleigh Road	1100	400	30
3-3503	Darrick Drive	Oakleigh Road	Leefield Road		700	36
3-3504	Leefield Road	White-Oak-Road	.05 NW. Trenleigh Road	3000	1000	30
3-3505	Trenleigh Road	Quentin Avenue	Oakleigh Road		1000	36
3-3506	Quentin Avenue	.19 SE Joppa Road	.25 SE Joppa Road	1700 -300	1400	24
3-3512	Engle-Road	Wayne Avenue	Joppa Road		1100	15
3-3514	Jennifer Road	Cromwood Road	Joppa Road		700	30
3-3515	Cromwood Road	Oakleigh Road	Littlewood Road		1100	30
3-3516	Oakleigh Road	Dunwoody Road	.02 S. Cromwood Road		400	30
3-3517	Dunwoody Circle	Dunwoody Road	.03 N. Dunwoody Road		200	30
3-3518	Dunwoody Road	Littlewood Road	Oakleigh Road		1000	30
3-3521	Haverhill Road	.12 NE Littlewood Road	.21 NE. Littlewood Road	3500	500	50 30



PUBLIC WORKS EMPLOYMENT ACT
Baltimore County, Maryland

CONTRACT NO. 77036 RXO

9th Election District

		From	To	Actual sq. yds	Length In Feet	Width In Feet
B - 3837	Doves Cove Road	Stagshead Road	.05 NE Stone Barn Road		1400	25
B - 3839	Milldam Road	.19 S. Seminary Avenue	Stone Barn Road		400	25
B - 3843	Stagshead Court	Stagshead Road	.06 SW. Stagshead Road		300	25
B - 3844	Huntsman Road	Providence Road	.08 NW. Stagshead Road		1600	25
B - 3845	Stagshead Road	Stone Barn Road	Providence Road		4800	25
B - 3846	Woods Hole Road	Post Boy Court	.14 S Post Boy Court		700	25
B - 3847	Post Boy Court	Margarite Avenue	.03 NW. Woods Hole Road		600	25
B - 3848	W Margarite Avenue	Stagshead Road	.14 NE. Seminary Avenue		2500	25
B - 3849	Ellenglen Road	Seminary Avenue	.14 NW Seminary Avenue		700	25
B - 3850	Autumn Leaf Road	Seminary Avenue	.16 N. Seminary Avenue		800	25
B - 3852	Denby Road	Hart Road	.04 NE Valewood Road		1200	25
B - 3853	Pickford Court	Valewood Road	.06 NW. Valewood Road		300	30
B - 3854	Pine Tree Court	Valewood Road	.03 S. Valewood Road		200	25
B - 3855	Cheverly Road	Valewood Road	.04 SE. Valewood Road		200	25
	Midcrest Court	Timber Trail Road	.10 SE. Timber Trail Road		500	25
	Timber Trail Road	Midmeadow Road	.11 SE. Midcrest Court		1300	25
	Midmeadow Road	Valewood Road	.08 NE. Timber Trail Road		1300	30
	Valewood Road	Providence Road	.02 E. Pickford Court		3000	30

B - 3836

Captain Court

STONE BARN

Out-of-sac


PAGE 2

Add

CAPT case 241.80 tons

STONE BARN

100-



CONTRACT NO. 77016 PWD

9th Election District
Harris County, Texas

9th Election District

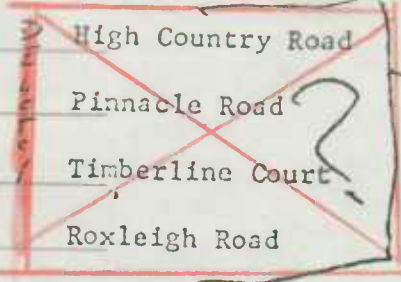
From

To

Notes
5/9/01

Length
In Feet

Width
In Feet



NOT enough footage

B-5806

High Country Road

Roxleigh Road

.28 E. Roxleigh Road

1500

25

B-5807

Pinnacle Road

.06 N. Roxleigh Road

.02 S. Roxleigh Road

400

25

B-997

Timberline Court

Roxleigh Road

.05 N. Roxleigh Road

300

25

B-998

Roxleigh Road

Providence Road

High Country Road

1500

25

B-1001

Alcan. Court

Brook Hollow Road

.03 W. Brook Hollow Road

200

25

B-1002

Helm Court

Brook Hollow Road

.06 S. Brook Hollow Road

300

25

B-1003

Valleyview Road

.07 NE Windy Gate Road

.02 SW. Merediths Ford Road

3500

30

Windy Gate Road

St. Francis Road

Hampton Lane

1100

30

Culvert Road

Hampton Lane

St. Francis Road

1300

30

Merediths Ford Road

Valleyview Road

St. Francis Road

1100

30

Limekiln Road

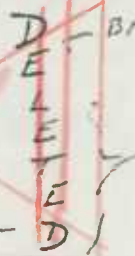
St. Francis Road

Valleyview Road

1100

30

North-Echo Court



17 SE 18
West Gypsy Lane

.03 E. West Gypsy Lane

-200

30

Old Harford Road

Kings Ridge Road

Nunley Road

-800

24

Old Harford Road

already done
Nunley Drive

Ellen Avenue

-1600

32

Old Harford Road

.07 NE. Lakewood Road

Joppa Road

-900

21

B-3523

Littlewood Road

Mountain Avenue

Rushley Road

700

30

B-3527

Satyr Hill Road

.20 SE. Proctor Lane

Joppa Road

3300

22

B-3692

South Lane
added

0 -> Harford Rd.

550' W

1220



CONTRACT NO. 77036 RXO

9th Election District

3/- 3349
3 - 3350

Breezewick Circle
Breezewick Circle

Added

From
Providere Rd.
Breezewick Road

To
2000 feet
Breezewick Road

*Actual
sq. yds.*

Length wedge
In Feet
2000
1700

Width
In Feet
30
30

3 - 3351

Intervale Court

Breezewick Road

.06 S. Breezewick Road

300

30

3 - 3809

New Forest Court

Brook Hollow Road

.09 NW. Brook Hollow Road

500

24

3 - 3810

Brook Hollow Road

Cowpens Avenue

Brook Meadow Drive

2100

60

24

3

Brook Meadow Road

~~Brook Meadow Drive~~

~~.05 S. Brook Meadow Drive~~

~~300~~

~~25~~

3 - 3812

Drake Court

Brook Meadow Drive

.09 SE. Brook Meadow Drive

500

25

3 - 3813

Waller Court

Metfield Road

.05 SE Metfield Road

300

25

3 - 3814

Temfield Road

Metfield Road

.15 W. Metfield Road

800

25

3 - 3815

Metfield Road

Chatterleigh Circle

.09 N. Waller Court

1300

20

25

3 - 3816

Buckley Court

Chatterleigh Circle

.06 NW. Chatterleigh Circle

300

25

3 - 3817

Chatterleigh Circle *30' wide
50 HC area*

Brook Meadow Drive

Brook Meadow Drive

1700

25

3 - 3818

Brook Meadow Drive

Cowpens Avenue

.04 NE. Drake Court

2200

30

Wentworth Road

.31 SW. Oakleigh Road

Wycliffe Avenue

300

36

Wycliffe Avenue

Wentworth Road

.02 SE. Sindall Road

400

36

3 - 3428

Hillendale Road

Clearwood Road

Taylor Avenue

2300

60

28

3 - 3438

Beverly Avenue

Wendover Road


.21 N. Taylor Avenue

2100

20

Deleted

per letter




PROPOSED BUDGET YEAR 1971-1972
PUBLIC WORKS EMPLOYMENT ACT
Baltimore County, Maryland

CONTRACT NO. 77036 RXO


9th Election District

	From	To	Actual sq. Yds.	Length In Feet	wedg.	Width In Feet
8-3441	Bon Air Road <i>shortened</i>	Goodview Road <i>end curb</i>	550	300		30
3-3531	Covered Bridge Garth	Covered Bridge Road		800	20	30
3-3532	Covered Bridge Road	Cider Mill Road		2000		30
3-3533	Townhill Road	Waltham Woods Road		600		36
	Waltham Woods Road <i>deleted</i>	Satyr Hill Road <i>already done</i>		4800		36
3-3539	Harford Hills Garth	Harford Hills Road		300		30
3-3540	Harford Hills Road	Perring Park Road		1100		30
<i>not added</i> 3-3541	Weatherwane Garth <i>Added</i>	Weatherwane Road	1200	200		30
3-3542	Weatherwane Road	Harford Hills Road		600		30
3-3544	Stile Post Lane	Lampost Lane		400		30
3-3545	Chimney Hearth Court	Lampost Lane		200		30
3-3546	Carriage Lamp Court	Lampost Lane		300	20	30
3-3547	Wood Park Court	Lampost Lane		500		30
3-3548	Chateaugay Court	Lampost Lane		600		30
3-3549	Lampost Lane	Perring Park Road		1500		30
3-354920	Matthews Drive	Harding Avenue		1400		30
3-3551	Bradford Road	Old Harford Road		700		30
3-3552	Briar Road	Hillford Road		300		30



CONTRACT NO. 77036 RXO

	9th Election District	From	To	Actual sq. ft.	Length In Feet	Width In Feet
3-3553	Hillford Drive	Old Harford Road	Forest Road		1300	30
3-3693	RADER AVE Added	Old Harford	MARDIMORE	1350	700	30
3-3554	Forest Road	Matthews Drive	Joppa Road		400	30
3-3557	Mason Avenue	Jomat Avenue	.07 SW Jomat Avenue		800	30
3-3558	Jomat Avenue	.18 NW. Harford Road	.10 NW. Mason Avenue		700	30
3-3597	Ellen Avenue	Hoerner Avenue	Wilker Avenue		600	30
3-3598	Ellen Court ^{Wider By 30'}	Ellen Road	.11 N. Ellen Avenue	3600	80	36
3-3601	Hoerner Avenue	Putty Hill Avenue	Wilker Avenue		1200	30
3-3602	Foster Avenue	Hoerner Avenue	.22 E. Hoerner Avenue		700	36
3-3603	Cimarron Circle	Wilker Avenue	Wilker Avenue		400	30
3-3604	Wilker Avenue	.04 E. Cimarron Circle	.03 W. Cimarron Circle		300	36
3-3604	Wilker Avenue	.03 W. Cimarron Circle	.01 W. Hoerner Avenue		200	30
3-3604	Wilker Avenue	.01 W. Hoerner Avenue	.05 W. Hoerner Avenue		800	30
3-3676	Crabapple Road	Old Harford Road	Harris Avenue		500	30
3-3677	Jerald Drive	Evergreen Drive	Old Harford Road		300	30
3-3701	Middlesex Ave Added	Old Harford Rd	3000 FT		1000	30
3-3678	Laurel Drive	Jerald Drive	Ivy Place		1200	30
3-3679	Evergreen Drive	John Drive	Jerald Drive		200	30
3-3680	Holly Place	Harris Avenue	Evergreen Drive		1200	30
3-3596	Ellen Avenue Added	Old Harford Rd.				




PROPOSED SMOOTH SEAL RESURFACING PROGRAM 1977-1978
 PUBLIC WORKS EMPLOYMENT ACT
 Baltimore County, Maryland

CONTRACT NO. 77036 RXO

9th Election District ^{UNPAVED}

		From	To	Actual sq yds.	Length ^{wedge} In Feet	Width In
B-3681	John Drive	Old Harford Road	Evergreen Drive		300	30
B-3682	Ivy Place	Old Harford Road	Harris Avenue		800	30
	Oakleigh Road	Joppa Road	.08 N. Joppa Road		400	20
	Gobourg Court	Oakleigh Road	.12 E. Oakleigh Road		600	30
^{As called} 3-3512	Enge Road ^{short. 500'}	Wayne Avenue	Joppa Road	} 1900	1100	15
3-3511	^{WAVE Rd. Added 500'}					
3-35	Haver Hill Road	.12 NE. Littlewood Road	.21 NE Littlewood Road		500	30
B-3522	Littlewood Road ^{EXTENDED 700 feet}	Haver Hill Road	.10 NW. Haver Hill Road	3500	1200 500	50 26
B-3523	Littlewood Road	Joppa Road	Mountain Avenue		800	20
B-3526	Pershing Avenue ^{shortened}	Joppa Road	.19 SE. Joppa Road	750 sq ft	250 1000	24
	Old Harford Road	Ellen Avenue	.09 NE Satyr Hill Road		1500	22
B-3787	Luray Drive	Placid Avenue	Summitt Avenue		500	25
B-3788	Summitt Avenue ^{EXTENDED}	Luray Drive	.12 NW Old Harford Road		800 1800	25 25
B-3789	Placid Avenue	Old Harford Road	.06 E. Superior Avenue		700	24
B-3796	Superior Avenue ^{EXTENDED}	Placid Avenue	.10 E. Placid Avenue	4200	1000 500	30 24
B-3794	ERIE Avenue ^{Added}	Superior				
B-3803	Buckhorn Avenue	Powder Horn Lane	Powder Horn Lane	2300	600	28
B-3793	ONTARIO AVENUE ^{Added}	MONTISO				
B-3804	Powder Horn Lane	Cub Hill Road	.03 NE. Buckhorn Road	300 feet 1000	2100	28
B-3683	Harris Avenue	.11 N. Deihl Avenue	.07 S. Williams Avenue		1200	30



PROPOSED 1934-1935 BOND ISSUE
PUBLIC WORKS EMPLOYMENT ACT
Baltimore County, Maryland

CONTRACT No. 77036 RXO


9th Election District

	From	To	Length In Feet	width	Width In Feet
✓ 3683	Harris Avenue	.07 S. Williams Avenue	.07 S. Ivy Place	2300	30
✓ 3683	Harris Avenue EXTEND 400	.03 S. Ivy Place	Rader Avenue	200	20
✓ 3684	Morven Road SHORT. 400	.08 NE Kings Ridge Rd.	.19 SW. Pitney Road	2200	30
✓ 3686	Pitney Road	Kings Ridge Road	Morven Road	700	36
✓ 3687	Michels Lane	Kings Ridge Road	.04 W. Kings Ridge Rd.	200	30
✓ 3688	Diehl Avenue	Harris Avenue	.03 E Harris Avenue	200	30
✓ 3689	Williams Avenue	Harris Avenue	.03 W. Harris Avenue	200	30
✓ 3690	Birchwood Road	Kings Ridge Road	.01 N. Som Lane	400	30
✓ 3691	Bayberry Road	Kings Ridge Road	Som Lane	300	30
	Wendover Avenue	.07 NE. Taylor Avenue	Highpoint Road	1000	20
	Aiken Avenue	Taylor Avenue	Highpoint Road	1600	30
✓ 3699	Queen Anne Drive EXTEND	Hillcrest Avenue	.01 SW. Wentworth Road	300	30
✓ 3710	Hillcrest Avenue	Old Harford Road	.19 SE. Old Harford Road	1000	24
✓ 3789	Placid Avenue	.06 E. Superior Avenue	.03 E. Montego Avenue	500	40
✓ 3790	Placid Court	Placid Avenue	.03 SW. Placid Avenue	200	30
✓ 3791	Montego Avenue	Placid Avenue	Eric Avenue	800	30
✓ 3792	Sperl Court	Montego Avenue	.05 NW. Montego Avenue	300	30

Actual
sq. yds

Deleted

Total 54 374,200



9

PROPOSED SMOOTH SEAL RESURFACING PROGRAM 1977 - 1978

ALL RDS SURFACE CHANGE
MACADAM - SMOOTH SEAL.
CODE "H" TO "I"
CONTRACT NO. 77038 RXO

PUBLIC WORKS EMPLOYMENT ACT
BALTIMORE COUNTY, MARYLAND

<u>12th. Election District</u>		<u>From</u>	<u>To</u>	<u>Length In Feet</u>	<u>Width In Feet</u>
3-5149	Overview Avenue	Baltimore Street	Westham Way	1400	36
3-5150	Pembroke Boulevard	Baltimore Street	Eastern Boulevard	1600	36
3-5151	Adams Place	Pembroke Boulevard	Conley Street	1000	36
3-5152	Conley Street	Pembroke Boulevard	.02 SW Adams Place	500	36
3-5153	Bank Street	Pembroke Boulevard	.04 SW Adams Place	700	36
3-5154	Eastbrook Avenue	North Point Road	.02 SW Pembroke Boulevard	1700	36 36
3-5155	Gough Street	North Point Road	.07 SW Pembroke Boulevard	2100	36
3-5156	Conley Street	Overview Avenue	North Point Road	1200	36
3-5157	Bridgewood Drive	Westham Way	North Point Road	1100	36
3-5158	Stratton Way	North Point Road	Westham Way	1300	36
3-5159	Ashby Avenue	Bridgewood Drive	Eastern Boulevard	700	36
3-5160	Westham Way	Eastern Boulevard	Overview Avenue	600	36



PROPOSED SMOOTH SEAL RESURFACING PROGRAM 1977 - 1978

PUBLIC WORKS EMPLOYMENT ACT


BALTIMORE COUNTY, MARYLAND

CONTRACT NO. 77038 RXO

15th. Election District

	<u>From</u>	<u>To</u>	<u>Length In Feet</u>	<u>Width In Feet</u>
3-4491 Victoria Road	Hickam Road	Henderson Road	1800	30
3-4492 Hickam Road	Compass Road	Hickam Road	2100	36
3-4493 Hickam Road	Hickam Road	.02 NW Compass Road	1000	36
3-5719 Oak Manor Road	Sparrows Point Blvd.	.08 S. Beekay Road	1000	30
3-5720 Sparrows Point Blvd.	Lodge Forest Road	East Avenue	800	25
3-4562 Right Aileron Street	Fuselage Avenue	Right Wing Drive	900	30
3-4566 Gyro Drive	Fuselage Avenue	Cord Street	1200	40
3-4573 Yawmeter Avenue <i>as called</i>	Fuselage Avenue	.08 SW Stabilizer Drive	700	36
3-5029 Oberle Avenue	.30 NW Mace Avenue	Cedar Road	600	30
3-5034 Old Philadelphia Road	Chesaco Avenue	Lorraine Avenue	1600	20
3-5053 Sumter Avenue	Chesaco Avenue	.05 NW Chesaco Avenue	300	24
3-5076 Riverdale Avenue	Rosedale Avenue	.07 NW Rosedale Avenue	400	30
3-5077 Rosedale Avenue	Oakdale Avenue	Dalroso Avenue	800	30
3-5078 Dalrose Avenue	Rosedale Avenue	.06 NE Rosedale Avenue	300	30
3-4571 STABILIZER DRIVE	YAWMETER DRIVE	YAWMETER DRIVE		

→ ADDED TO CONTRACT



PROPOSED SMOOTH SEAL RESURFACING PROGRAM 1977 - 1978

PUBLIC WORKS EMPLOYMENT ACT

BALTIMORE COUNTY, MARYLAND

CONTRACT NO. 77038 RXO

15th. Election District

3-4486	Langley Road
3-4487	Macoill Road
3-4488	Tinker Road
3-4489	Henderson Road
3-4490	Selfridge Road
3-5633	McComas Road
3-5634	Armistead Avenue
3-5635	Salsbury Avenue
3-5636	Ritchie Avenue
3-5637	Cedarcrest Road
3-5638	Ross Avenue
3-5639	Wells Road
3-5640	Wells Court
3-5716	East Avenue
3-5717	Beekay Road

<u>From</u>	<u>To</u>	<u>Length In Feet</u>	<u>Width In Feet</u>
Middle River Road	Hickam Road	1100	36
Langley Road	Selfridge Road	500	36
Hickam Road	Langley Road	500	30
Langley Road	Randolph Road	1600	36
Henderson Road	Hickam Road	1800	36
Salsbury Avenue	Ross Avenue	700	18
Wells Road	Ross Avenue	500	24
North Point Road	McComas Road	600	18
North Point Road	McComas Road	700	18
McComas Road	North Point Road	700	18
McComas Road	Wells Road	1300	21
Ross Avenue	.04 NE Wells Court	800	24
Wells Road	Wells Road	200	24
Sparrows Point Blvd.	.01 SW North Cove Road	600	20
Oak Manor Road	East Avenue	500	30



PROPOSED SMOOTH SEAL RESURFACING PROGRAM 1977 -1978

PUBLIC WORKS EMPLOYMENT ACT

BALTIMORE COUNTY, MARYLAND

CONTRACT NO, 77038 RXO

15th, Election District

		<u>From</u>	<u>To</u>	<u>Length In Feet</u>	<u>Width In Feet</u>
<u>B-5718</u>	Seekford Road	East Avenue	Oak Manor Road	400	30
<u>B-4494</u>	Decatur Road	Selfridge Road	Hickam Road	500	30
<u>B-4495</u>	Douglas Road	Selfridge Road	Midland Road	500	30
<u>B-4496</u>	Midland Road	Selfridge Road	Midland Road	800	30
<u>B-4497</u>	Midland Road	Midland Road	Selfridge Road	500	30
<u>B-4498</u>	Mitchell Road	Hickam Road	Randolph Road	1200	36
<u>B-4499</u>	Randolph Road	Community Drive	.06 E Mitchell Road	1300	36
<u>B-4501</u>	Maxwell Road	Henderson Road	Compass Road	800	30
<u>B-4502</u>	Community Drive	Middle River Road	.04 S. Randolph Road	400	28
<u>B-4582</u>	Kingston Road	.03 SE Cocksbur Road	.30 SE Cocksbur Road	1400	36
<u>B-4593</u>	Corby Road	Norris Lane	Middlesex Road	700	36
<u>B-4751</u>	Punte Lane	.05 SE Eastern Ave.	.24 SE Eastern Avenue	1000	36
<u>B-4818</u>	Glass Avenue	Virginia Avenue	.02 NE Virginia Avenue	100	30
<u>B-4980</u>	Stuart Avenue	Myrth Avenue	Franklin Avenue	1400	20
<u>B-5025</u>	Dorell Road	Riverside Road	.07 NW Riverside Road	400	30



PROPOSED SMOOTH SEAL RESURFACING PROGRAM 1977 - 1978


PUBLIC WORKS EMPLOYMENT ACT

BALTIMORE COUNTY, MARYLAND

CONTRACT NO. 77038 RXO

DELETED

15th. Election District	From	To	Length In Feet	Width In Feet
Mansfield Road	Hartland Road	Williams Avenue	1400	36
3-4164 Lytle Road	Vincent Road	Gambrill Road	1500	24
3-4165 Stahl Road	Gambrill Road	.05 N. Gambrill Road	300	24
3-4166 Gambrill Road	Vincent Farm Lane	Vincent Road	1700	24
3-4167 Burleson Road	Vincent Farm Lane	.04 W Vincent Farm Lane	200	24
3-5042 Hess Avenue	Old Philadelphia Road	.08 N Old Philadelphia Road	400	21
3-5815 Mansfield Road	Williams Avenue	.15 NE Seawall Road	1600	30
3-5825 Seawall Road	Mansfield Road	.19 SW Mansfield Road	1000	30
3-5868 Hartland Road	.26 SE Middleborough Rd.	Middleborough Road	1400	27



PROPOSED SMOOTH SEAL RESURFACING
PUBLIC WORKS EMPLOYMENT ACT
Baltimore, County, Maryland

Contract No. 77038RXD


15th Election District

	<u>From</u>	<u>To</u>	<u>Length In Feet</u>	<u>Width In Feet</u>
3-6115 Sunnyside ^{LANE} Road	Spring Lane	.10 NE Spring Lane	500	22
3-4557 Left Wing Drive	Entrance Road	Fuselage Avenue	1500	30
3-4558 Dihedral Drive	Fuselage Avenue	Fuselage Avenue	2000	30
3-4559 Cockpit Street	Left Wing Drive	Right Wing Drive	700	24
3-4561 Left Aileron Street	Left Wing Drive	Fuselage Avenue	900	30
3-5506 Belsford Court	Valcan Road	.03 SW Valcan Road	200	36
3-5507 Wallace Road	North Point Road	Valcan Road	1000	36
3-5508 Kimberly Road	Valcan Road	North Point Road	800	36
3-5509 Valcan Road	Charlesmont Road	.04 NW Trappe Road	1700	30

12th Election District

3-5426 Westfield Road	Merritt Boulevard	.04 E Weldon Road	500	36
3-5427 Weldon Road	Westfield Road	Trappe Road	400	36
3-5503 Jamesford Road	Charlesmont Road	Wallford Drive	600	36
3-5504 Lockwood Road	Wallford Drive	Charlesmont Road	900	36
3-5505 CHARLESMONT RD.	NORTH Pt. BLVD	NORTH Pt. ROAD		

ADDED TO CONTRACT



ROAD IMPROVEMENT REPORT

HPS - 20

ABANDONED

OR RETURNED TO PVT

SHA 51-3-23 Rev. 9/74

S.H.A. District No. 3

County BALTO

City or Town _____

For Calendar Year Ending 1977

ROAD NUMBER	ROAD NAME	LOCATION		DESIGNATIONS ON MAP	MILES	TYPE	WIDTH	CHANGES MADE IN			MILEAGE	REMARKS
		FROM	TO					SYSTEM	ADDITIONS	ABANDONED		
(1)	(2)	(3)		(4)	(5)	(6)	(7)	(8)	(9)	(10)	(11)	(12)
3-5018	HATTHINSON ST	4979	4979	909-501	0.02	E	16'	3	3	PVT	0.02	ENCLOSURE
3-2713	ARMY AVE	2717	2717	813-271	0.25	D	30'	3	3	OP	0.25	EXCHG OF 1972
3-3019	MAGTAVISH AVE	3019	3019	813-301	0.14	D	16'	3	3	OP	0.14	EXCHG OF 1977
3-2439	THISTLEBROOM RD	2440	2440	551-539	0.03	E	16'	3	3	OP	0.03	EXCHG OF 1970 INV
3-3451	ROBERTA CT	3451	3451	923-565	0.12	I	30'	3	5	OP	0.12	ART COMPLEX RETURNED TO PVT
TOTALS												
0.23												

It is hereby certified by the undersigned that the additions and revisions reported each year pertain to roads legally a part of the county and or municipal road system and title to same is vested in the constituted authorities of the political subdivision for which the report is filed. It is further certified that all roads reported herein shall be at least 30 feet wide or as specified in Section 145 of Article 25 of the Annotated Code of Maryland (1973 Replacement Volume)

Prepared By: F. V. Blain


Official Title: Asst. Eng. Dist.

Approved By: _____

Official Title: _____

Date: Dec 1977

Date: _____



ROAD IMPROVEMENT REPORT

HPS - 20

ROADS RELOCATED

SHA 51-3-23
Rev. 9/74

S.H.A. District No.

3

County

BALTO

City or Town

For Calendar Year Ending

Dec 1977

ROAD NUMBER	ROAD NAME	LOCATION		DESIGN-NATIONS ON MAP	MILES	CHANGES MADE IN			MILEAGE	REMARKS	
		FROM	TO			SYSTEM	WIDTH	TYPE			
(1)	(2)	(3)	(4)	(5)	(6)	(7)	(8)	(9)	(10)	(11)	(12)
3 - 7	MARSHALL HILL RD	1.295 E. OF - 1.395 E. OF	850-653	0.07	✓	13-22	-	-	-	-	RD. RELOCATED
											PART OF OLD ROAD UPPER BETHLEHEM VILLE - MR. BECKLEY
3-612	New Forge Rd	4-351 Park Rd - 0.04 N.W.	964-575	0.04	-	-	-	-	-	-	RD. RELOCATED (level) AS INGRESS RD
3-396B	WINKLER ST	New Forge Rd - 0.04 N.W.	964-575	0.04	-	-	-	-	-	-	RD. RELOCATED (level) RD. RELOCATED (REMOVE)
3-2365	HOLLIFIELD RD	0.05 N.O.F. - 0.08 S. OF	854-539	0.13	-	-	-	-	-	-	RD. RELOCATED (level) STATE CONTRACT (REMOVE)
3-2366	JOHNSGATE RD	1.52 W.O.F. - 1.53 W.O.F.	" "	0.01	-	-	-	-	-	-	RD. EXTENDED (level) STATE CONTRACT (REMOVE)
											FAIRBROOK RD. FAIRBROOK RD. " "
TOTALS											

It is hereby certified by the undersigned that the additions and revisions reported each year pertain to roads legally a part of the county and or municipal road system and that to some extent in the constituted authorities of the political subdivision for which the report is filed. It is further certified that all roads reported herein shall be at least 30 feet wide or as specified in Section 145 of Article 25 of the Annotated Code of Maryland (1977 Replacement Volume).

Prepared By:

E. V. Slane

Official Title:


Spice Bug Club


Approved By:

Official Title:

Date:

Dec 1977





PROPOSED SMOOTH SEAL RESURFACING PROGRAM - 1977 - 1978
 PUBLIC WORKS EMPLOYMENT ACT
 Baltimore County, Maryland

CONTRACT NO. 77037 RXO

14th Election District

- ✓ 3 - 4223 78 Virginia Avenue
- ✓ 3 - 4256 79 Leslie Avenue
- ✓ 3 - 4257 80 Edrow Avenue
- ✓ 3 - 4258 81 Sipple Avenue
- ✓ 3 - 4267 82 Trumps Mill Road
- ✓ 3 - 4278 83 Fullerton Avenue
- 84 Greenwood Avenue ~~DELETE~~
- 3 - 4299 85 Meadow Road
- 3 - 4302 86 ~~CLAYTON~~ VIEW
- 3 - 4301 86 Clayton Avenue
- 3 - 5087 87 32nd Street
- 3 - 5088 88 No Name
- 3 - 5089 89 Crosett Road
- 3 - 5090 90 Flagstaff Road
- 3 - 5091 91 Holyoke Road
- 3 - 5092 92 No Name
- 3 - 5093 93 Elkhart Court
- 3 - 5094 94 Winterhaven Road

From	To	Length In Feet	Width In Feet
Belair Road	.11 NW Belair Road	600	20
Edrow Avenue	.03 NE Edrow Avenue	200	30
Sipple Avenue	Leslie Avenue	800	30
.04 NE Elinor Avenue	Edrow Avenue	200	24
Lillian Holt Drive	Kenwood Avenue	400	24
Leslie Avenue	Kenwood Avenue	300	24
5601 ⁴¹⁵⁰ 4150 ⁴¹⁵⁰ SE Ridgeway Avenue	.04 SE Mawani Avenue	300	36
Old Home Road	.03 S Old Home Road	200	24
Hazelwood Old Home Road	CLAYTON .03 S Old Home Road	200	24
Hamilton Avenue	Hamiltowne Circle	300	30
Hamiltowne Circle	Hamiltowne Circle	100	26
Hamiltowne Circle	.02 W Hamiltowne Circle	100	30
Hamiltowne Circle	.03 N Hamiltowne Circle	200	30
Hamiltowne Circle	.04 E Winterhaven Road	900	30
Holyoke Road	Holyoke Road	100	25
Holyoke Road	.07 SE Holyoke Road	400	30
Hamiltowne Circle	Hamiltowne Circle	700	30



PROPOSED GLOTH SEAL RESURFACING PROGRAM 1977- 1978
 PUBLIC WORKS EMPLOYMENT ACT
 Baltimore County, Maryland

CONTRACT NO. 77037 RXO

<u>14th Election District</u>		<u>From</u>	<u>To</u>	<u>Length In Feet</u>	<u>Width In Feet</u>
3 - 4574	5 Charles Avenue DELETE	Westwood Avenue	.03 SE Westwood Avenue	200	30
	6 Westwood Avenue DELETE	.23 N Southwood Avenue	Mannington Avenue	200	30
	7 No Name DELETE <small>N.N. - EXIST</small>	Daybreak Terrace	.02 E Daybreak Terrace	100	36
	8 Powell Avenue	Baltimore City Line	.03 E Baltimore City Line	200	30
	9 Rosewick Avenue DELETE <small>LINE</small>	Philadelphia Road	.02 NW Redmore Road	400	18
	10 Redmore Road	Rosewick Avenue	.05 SW Rosewick Avenue	300	24
	11 Montrose Avenue	Hamilton Avenue	Pepper Avenue	600	30
	12 Pepper Avenue	Montrose Avenue	.02 SE Montrose Avenue	100	26
	13 Beatty Avenue DELETE <small>small</small>	.04 SE Brightside Avenue	Philadelphia Road	200	20
	14 Arizona Avenue	.02 NW Balder Avenue	.11 SE Balder Avenue	700	24
	15 Wilson Avenue	Garden Road <small>Wilson</small>	Orchard Avenue <small>Beatty Hill</small>	100	20
	16 Linwood Avenue	Harford Road <small>Daniels</small>	Wilson Avenue	100	22
	17 Bagley Avenue	Linwood Avenue <small>City Line</small>	Linwood Avenue <small>Cal d. Soc</small>	500	20
	18 Hamiltowne Circle	Blue Grass Road	Blue Grass Road	3200	30
	19 Blue Grass Road	Hamilton Avenue	.05 SW Hamiltowne Circle	600	30
	20 Orchard	WILSON	BAKER		
	21 Garden	"	"		



PROPOSED SMOOTH SEAL RESURFACING PROGRAM - 1977 - 1978
 PUBLIC WORKS EMPLOYMENT ACT
 Baltimore County, Maryland

CONTRACT NO. 77037 RXO

14th Election District		From	To	Length In Feet	Width In Feet
3 - 4368	0 Fordcrest Road	Delegge Road	.02 SE Garvey Road	1400	30
3 - 4367	1 Glenwest Court	Fordcrest Road	.07 NW Fordcrest Road	400	30
3 - 4369	12 Garvey Road	Delegge Road	Fordcrest Road	800	30
3 - 4370	13 Havenoak Road	Delegge Road	.12 SE Delegge Road	600	40
3 - 4371	14 Delegge Road (P)	.03 NE Garvey Road	.09 NW Garvey Road	300	48
3 - 4384	5 Chapel Hill Road	Kenwood Avenue	Philadelphia Road	200	36
3 - 4192	16 Linda Avenue	.18 W Babikow Road	Hilltop Court ^{Original} 400 PRINT CORRECT	400	30
3 - 4193	17 Hilltop Avenue	Hilltop Court	King Avenue	600	30
3 - 4194	18 Hilltop Court	Hilltop Avenue	.07 NW Hilltop Avenue	400	30
3 - 4195	19 Royahn Avenue	Hilltop Avenue	.09 NW Hilltop Avenue	500	30
3 - 4214	20 Lincoln Avenue	Belair Road	Vernon Avenue	500	24
3 - 4218	21 Glade Avenue	Belair Road	^{Encl} .04 NW Belair Road	200	25
3 - 4219	22 Delight Avenue	Belair Road	^{Encl} .03 NW Belair Road	200	24
3 - 4205	23 St. Thomas Drive	Fitch Avenue	^{Encl} .08 SW Fitch Avenue	400	30

Sub-grade
Failing

PROPOSED SMOOTH SEAL RESURFACING
PUBLIC WORKS EMPLOYMENT ACT
Baltimore, County, Maryland

Contract No. 77037RXO

Ward Election District

		<u>From</u>	<u>To</u>	<u>Length In Feet</u>	<u>Width In Feet</u>
3-261	⁴ Dunstan Lane	Stansbury Mill Road	.11 SE Stansbury Mill Rd.	600	24
3-262	⁵ Allendale Ct	<i>Dunstan Lane</i>	<i>End</i>		
3-263	LaVale Road	Stansbury Mill Road	.21 NW Stansbury Mill Rd.	1100	24
3-265	⁶ Green Glade Road	.51 E Green Glade Court	.76 E Green Glade Court	1300	20
3-267	⁷ Sunburst Road	Sweet Air Road	Old Farm Road	600	24
3-268	⁸ Old Farm Road	.12 E Sunburst Road	.01 W Dairyvale Road	1400	24
3-269	⁹ Dairyvale Court	Old Farm Road	.12 N Roundnoll Road	1100	24
3-6072	¹⁰ Roundnoll Rd <u>Ward Election District</u>	<i>Dairyvale Rd</i>			
3-3999	¹¹ Lawnhurst Road	Dundawan Road	Kahlston Road	300	30
3-4011	¹² Gunview Road	Klausmier Road	.09 N Klausmier Road	500	50
3-4012	¹³ Klausmier Road	.24 NW Holiday Manor Rd.	.02 NW Gunview Road	1000	28
3-4040	¹⁴ Camellia Road	.09 NE Ramblebrook Rd.	.13 SW Ramblebrook Road	1200	30
3-4041	¹⁵ Ramblebrook Road	Joppa Road	.03 N Soth Avenue	800	40
3-4042	¹⁶ Soth Avenue	.06 E Carlisle Avenue	Ramblebrook Road	600	30
3-5901	¹⁷ Sandra Park Road	Snyder Land	.02 SE Sandra Lake Road	1500	30
3-5902	¹⁸ No Name Court	Sandra Park Road	.02 NW Sandra Park Road	100	30
3-5903	¹⁹ Sandravale Road	.03 NW Sandra Park Rd.	.02 SE Sandra Park Road	300	30
3-5904	²⁰ Sandra Lake Road	Snyder Lane	Sandra Park Road	300	30
3-3935	²¹ Sandyvale Road	Bradshaw Road	.13 NE Bradshaw Road	700	24



PROPOSED SMOOTH SEAL RESURFACING
 PUBLIC WORKS EMPLOYMENT ACT
 Baltimore, County, Maryland

Contract No. 77037RXO

<u>11th Election District</u>		<u>From</u>	<u>To</u>	<u>Length In Feet</u>	<u>Width In Feet</u>
3 - 3998	Kahlston Road	^{Blair} .14 NW Lawnhurst Road	^{End} .40 NW Lawnhurst Rd.	1400	18
<u>14th Election District</u>					
3 - 4358	¹² Millann Road	Golden Ring Road	Hazelwood Avenue	100	28
3 - 4359	³ Hazelwood Avenue	.01 E Kelbourne Road	.06 E Ellinwood Road	500	30
3 - 4359	¹⁴ Hazelwood Avenue	.06 E Ellinwood Road	Kenwood Avenue	600	40
3 - 4361	¹⁵ Lisa Court	Martingue Road	.02 S Martingue Road	100	40
3 - 4362	¹⁶ Martingue Road	Goldenwood Road	.02 E Lisa Court	300	30
3 - 4363	¹⁷ Goldenwood Road	.08 S Magdolena Road	.02 N Martingue Road	700	30
3 - 4364	¹⁸ Magdolena Road	Goldenwood Road	.09 NW Goldenwood Road	500	30
3 - 4365	¹⁹ No Name	Kenwood Avenue	Magdolena Road	300	24

needed new edge



SURFACE CHANGE H - I

PROPOSED GOTH SEAL RESURFACING - PROGRAM 1977 - 1978
PUBLIC WORKS EMPLOYMENT ACT
Baltimore County, Maryland

AS BUILT
BCC 7703

CONTRACT NO. 77037 RXO

11th Election District


	From	To	Length In Feet	Width In Feet
3- 273	Devonfield Drive	Carroll Manor Road	.04 SE Countryside Lane	2000 26
3- 276	Alliston Drive	Carroll Manor Road	.26 SE Lakeshire Road	2000 26
3- 278	Langshire Road	Allistone Drive	Devonfield Drive	700 26
3- 279	Brookline Road	Countryside Lane	Devonfield Drive	1400 26
3- 280	Countryside Lane	Devonfield Drive	.06 SW Brookline Road	900 26
3- 281	E. Devonfield Drive	CARROLL MANOR Irving Place	Bart Allen Lane	1000 24
3- 284	Milbert Ridge Road	E. Devonfield Drive	.04 NE Devonfield Drive	200 26
3- 285	Bart Allen Lane	.05 NE E. Devonfield Drive	.09 SE E. Devonfield Drive	700 24
3- 272	Devonbrook Road	Carroll Manor Road	.18 SE Carroll Manor Road	1000 24
3- 277	Ascot Court	Alliston Drive	.06 NE Alliston Drive	300 18
3- 282 & 283	Irving Place	E. Devonfield Drive	.04 NE E. Devonfield Drive	200 24
3- 4015	Dawn Drive	.08 SW Pinedale Drive	.03 NE Pinedale Drive	600 30
3- 4017	Pinedale Drive	.05 W Pinedale Circle	.15 W Dawn Drive	900 36
3- 4016	Pinedale Circle	.05 W Pinedale Circle	.15 W Dawn Drive	900 36
3- 321	Stonehurst Road #54	Windemere Parkway	.04 E. Gunforge Road	600 36
3- 325	Collingwood Garth	Collingwood Road	.05 S Windemere Parkway	300 24
3- 326	Thorndyke Garth	Collingwood Road	.05 NE Collingwood Road	300 24
3- 5894	Clen Alpine Road	Manor Road	.04 NE Collingwood Road	200 24
			.18 W Manor Road	900 24



PROPOSED GOTH SEAL RESURFACING PROGRAM 1977 - 1978
 PUBLIC WORKS EMPLOYMENT ACT
 Baltimore County, Maryland

CONTRACT NO. 77037 RXO

<u>11 Election District</u>		<u>From</u>	<u>To</u>	<u>Length In Feet</u>	<u>Width In Feet</u>
3-	288 19 Patterson Farm Road	Patterson Road	.22 SW Patterson Road	1200	24
3-	296 20 Lewis Road	Fork Road	.04 NE Sanfield Road	1500	9
3-	300 21 Louise Avenue	.07 N Upland Road	.06 S Upland Road	700	24
3-	301 22 Merritt Avenue	Upland Road	.10 SE Upland Road	500	24
3-	302 23 Upland Road	Wilson Avenue	Regwood Road	1200	27
3-	316 24 Ravens Nest Court	Dulaney Valley Road	.03 E Dulaney Valley Road <i>Carl de Sore</i>	400	24
3-	317 25 Ravenhurst Circle	Dulaney Valley Road	Antique Lane	1200	24
3-	318 26 Antique Lane	Ravenhurst Circle	Dulaney Valley Road	700	24
3-	319 27 Bafford Court	Ravenhurst Circle	.15 S Ravenhurst Circle	800	24
3-	488 28 Ravenhurst Circle	Dulaney Valley Road	.14 E Bafford Court	1400	24
3-	5856 29 Sanfield Road	Lewis Road	.04 S Palmway Court	700	24
3-	5857 30 Palmway Court	Sanfield Road	.15 SW Sanfield Road	800	24
3-	3973 <i>Ra tidall</i>	<i>Forge</i>	<i>WINKLER</i>		
3-	3969 31 Forge Hill Road	.03 N. Bangert Avenue	.12 S. Bangert Avenue	800	24
3-	3970 <i>FORGE HAVEN</i>				
3-	3971 32 New Forge Road	Forge .03 SW Forge View Road	.11 SE Forge View Road <i>WINKLER</i>	700	24
3-	3972 33 Forge View Road	Forge Road	.04 SW New Forge Road	300	24
3-	3974 34 Bangert Avenue	.04 SW Forge Haven Drive <i>WINKLER</i>	.09 SW Forge Hill Road <i>Forge</i>	1700	24
3-	35 Miller Farm Road <i>DELETE</i>	Gunridge Circle	.03 SE Gunridge Circle	200	24
3-	36 Gunridge Circle <i>DELETE</i>	Miller Road	.16 NE Miller Farm Road	1300	24



PROPOSED SMOOTH SEAL RESURFACING PROGRAM - 1977 - 1978

PUBLIC WORKS EMPLOYMENT ACT

Baltimore County, Maryland

CONTRACT NO. 77037 RXO

11th Election District

	From	To	Length In Feet	Width In Feet
✓ - 5808	37 Maybrook Court	Old Carriage Road	.10 S Old Carriage Road	500 25
	38 Sixth Avenue <i>Delete due previously</i>	Harford Road	.08 E Harford Road	400 18
✓ - 3580	39 Sperl Avenue	East Avenue	.06 SW East Avenue	300 30
✓ - 3757	40 Jasper Lane	Joppa Road	.09 S Joppa Road	500 24
✓ - 3758	41 Alda Drive	Joppa Road	Homeland Avenue	2000 24
✓ - 3764	42 Summitt Avenue	Finney Drive	Harford Road	800 23
✓ - 3767	43 Acre Court	Summitt Avenue	.07 SW Summitt Avenue	400 30
	44 Hines Road <i>Delete</i>	Simms Road	.04 NW Glenmill Road	500 30
✓ - 3775	45 Tila Road	Simms Road	.16 E Simms Road	800 24
✓ - 3776	46 Glenmill Road	Hines Road	.07 S Naygall Road	700 30
✓ - 3777	47 Naygall Road	Glenmill Road	.16 SE Glenmill Road	800 30
	48 New Forge Road <i>See 32</i>	.11 SE Forge View Road	.03 SE Bangert Avenue	600 36
	49 Bangert Avenue <i>See 34 duplications</i>	.23 SW Winkler Street	.33 SW Winkler Street	500 30
✓ - 3895	50 Brooknoll Drive	Mount Vista Road	.05 SW Mount Vista Road	300 24
✓ - 3913	51 Kings Forest Drive	Heathcote Drive	.03 S Heathcote Drive	200 24
✓ - 3916	52 Heathcote Drive <i>SHERADALE</i>	Blair Rd <i>Sheradale Drive</i>	SE Kings Forest Drive <i>End</i>	1900 24
✓ - 3912	53 Ruxford <i>LYNN DR</i>			
✓ - 3915	Ruxford	<i>Sheradale</i>	<i>Complete</i>	




PROPOSED POTH SEAL RESURFACING PROGRAM - 1977 - 1978

PUBLIC WORKS EMPLOYMENT ACT

Baltimore County, Maryland

CONTRACT NO. 77037 RXO

<u>11th Election District</u>			<u>From</u>	<u>To</u>	<u>Length In Feet</u>	<u>Width In Feet</u>
✓	320	53 Windemere Parkway	.10 E Collinwood Road	Manor Road	500	24
✓	321	54 Stonehurst Road	Windemere Parkway	.05 S Windemere Parkway	300	24
✓	322	55 Fair Meadow Road	Windemere Parkway	.10 N Windemere Parkway	200	24
✓	323	56 Glen Alpine Road	Collinwood Road	.05 S Windemere Parkway	1000	24
✓	323	57 Glen Alpine Road	.05 S. Windemere Parkway	.23 S Nantucket Garth	2300	26
✓	324	58 Collingwood Road	Windemere Parkway	.08 SW Glen Alpine Road	2400	24
		59 Collingwood Garth <i>Sec 16</i>	Collingwood Road	.05 NE Collingwood Road	300	24
		60 Thorndyke Garth <i>Sec 17</i>	^{duplications} Collingwood Road	.04 NE Collingwood Road	200	24
		61 Patterson Farm Road <i>Sec 19</i>	Patterson Road	.22 SW Patterson Road	1200	24
✓	3871	62 Monorview Road	20 NW Manor Road	.35 NW Manor Road	800	24
✓	3875	63 Conifer Court <i>Manorwood - Rd</i>	Manorwood Drive	Manorwood Drive		
✓	3875	63 Conifer Court	Manorwood Drive	.14 S Manorwood Drive	800	24
✓	3876	64 Chickory Court	Manorwood Drive	.06 S Manorwood Drive	300	24
✓	3877	65 Winterberry Court	Manorwood Drive	.11 N Manorwood Drive	600	24
✓	3878	66 Manorwood Drive	Manor Road	.21 NE Conifer Court	2700	24
✓	3880	67 Old Carriage Road	.12 SW Lamont Place	.18 SW Lamont Place	300	24
✓	3880	68 Old Carriage Road	<i>.15</i> .12 SW Lamont Place	.05 SW Maybrook Court	800	25
✓	308	69 Windy Hill Road	<i>as T added</i> .10 E Manor Road	.19 E Manor Road	500	19



PROPOSED SMOOTH SEAL RESURFACING PROGRAM 1977 - 1978
 PUBLIC WORKS EMPLOYMENT ACT
 Baltimore County, Maryland

CONTRACT NO. 77037 RXO

11th Election District

3✓ 5859 70 Ponderosa Lane

71 Dulaney Court ~~DELETE~~

72 Ravens Nest Court ~~SEE 24~~

73 Bafford Court ~~SEE 27~~

3✓ 5793 74 Siesta Garth

3✓ 5794 75 Nantucket Garth


3✓ 5795 76 Greenland Garth

3✓ 5858 77 Crab Orchard Road

open section - the section

duplication

From	To	Length In Feet	Width In Feet
Long Green Road	.01 N Crab Orchard Road	800	24
Manor Road	.03 NW Manor Road	1600	18
Dulaney Valley Road	.07 E Dulaney Valley Road	400	24
Ravenhurst Circle	.15 S Ravenhurst Circle	800	24
Glen Alpine Road	.06 W Glen Alpine Road	300	26
Glen Alpine Road	.13 W Greenland Garth	900	26
Nantucket Garth	.08 S Nantucket Garth	400	26
Long Green Road	Ponderosa Lane	1600	24



ROAD IMPROVEMENT REPORT

SHA 51.3-23
Rev. 9/74

HPS - 20

S.H.A. District No. 4County BALTIMORE

City or Town _____

For Calendar Year Ending DEC. 31, 1977

* REPORT EITHER PVT., OP OR DELETE

ROAD NUMBER	ROAD NAME	LOCATION		DESIGNATIONS ON MAP	MILES	CHANGES MADE IN				MILEAGE		REMARKS
		FROM	TO			TYPE	WIDTH	SYSTEM		ADDITIONS	ABANDONED	
(1)	(2)	(3)		(4)	(5)	(6)	(7)	(8)	(9)	(10)	(11)	(12)
3-345	BRIGADON DR.	SUMMER HILL DR.	RD. END	916-605	0.09	H	18	COUNTY	*PVT		0.09	
3-362	CLAYHILL RD	ASHLAND RD -	RD END	901-605	0.07	E	14	"	"PVT		0.07	
3-369	GATEVIEW RD.	0.2 MI. W OF OSAGE RD.	RD END	905-603	0.05	H	24	"	"		0.05	
3-416	MALCOLM CIR	CRANBROOK RD -	CRANBROOK RD	907-597	0.57	I	24	"	"PVT		0.57	APARTMENTS
3-417	KNOLL CREST PL	MALCOLM CIR -	MALCOLM CIR	907-596	0.20	I	24	"	"PVT		0.20	REPORTED 1973
3-654	CARAWAY RD	US 140 - RD END	0.2 MI. SW OF	851-589	0.24	I	30	"	"		0.24	
		TARRAGON RD										
3-655	BROOKEBURY DR	CARAWAY RD -	CARAWAY RD	850-589	0.45	I	24	"	PVT		0.45	APARTMENTS
3-656	SUGARBURY CT.	BROOKEBURY DR -	C/D/S	850-589	0.12	I	24	"	PVT		0.12	SPEED BUMPS IN 10
3-659 ?	BOSLEY AVE	US 140 -	RD END	851-590	0.21	F	10	"	"		0.21	
3-793	DUKE OF KENT LA	LORD BRYON #1 -	CRANBROOK RD	903-594	0.14	I	24	"	PVT		0.14	
3-794	LORD BRYON LA #1	LORD BRYON LA -	GREENSIDE DR	904-594	0.17	I	24	"	PVT		0.17	APT. RDS
3-795	DUKE OF YORK LA	LORD BRYON LA -	GREENSIDE DR	904-594	0.06	I	24	"	PVT		0.06	
3-796	MARBLE CT.	INDUSTRY LA -	RD END	902-595	0.13	I	24	"	PVT		0.13	INDUSTRY
3-946	RICKSWOOD RD	0.1 MI. N OF BRIGHTON RD	RD END	902-586	0.18	H	30	"	OP		0.18	ENT. TO SCHOOL
3-1407	CARROLLTON AVE	CARROLLTON AVE -	RD END	902-572	0.07	G	12	"	DEL		0.12	ADDED TO 1408 73-74
3-1659	HALCYON RD	0.2 MI. E OF STEVENSON RD -	RD END	882-573	0.08	I	12	"	OP COUNTY	0.08	0.08	AS PER 1960 TO INV
3-1813	MARSUE DR	LABYRINTH RD -	EVAMAY RD	881-555	0.28	I	59	COUNTY	PVT		0.28	APT. RD
3-2364	ALBERTON RD	DOGWOOD RD -	GATE	858-540	0.03	H	18	"	5" PARKS		0.03	REC ORDER 6/16/76
3-2727	WHEATON PL	INGLESIDE AVE -	OLD EDWARDS AVE	875-526	0.16	I	30	"	PVT		0.16	APTS - 73-10, 11
		TOTALS										

It is hereby certified by the undersigned that the additions and revisions reported each year pertain to roads legally a part of the county and or municipal road system and title to same is vested in the constituted authorities of the political subdivision for which the report is filed. It is further certified that all roads reported herein shall be at least 30 feet wide or as specified in Section 145 of Article 25 of the Annotated Code of Maryland (1973 Replacement Volume)

Prepared By: _____


Date: _____

Official Title: _____

Approved By: _____

Date: _____

Official Title: _____



ROAD IMPROVEMENT REPORT

SHA 51.3-23
Rev. 9/74

HPS - 20

S.H.A. District No. 4County BALTIMORE

City or Town _____

For Calendar Year Ending DEC 31, 1977

* REPORT EITHER PVT, OP OR DELETE

ROAD NUMBER	ROAD NAME	LOCATION		DESIGNATIONS ON MAP	MILES	CHANGES MADE IN				MILEAGE		REMARKS
		FROM	TO			TYPE	WIDTH	SYSTEM		ADDITIONS	ABANDONED	
(1)	(2)	(3)		(4)	(5)	(6)	(7)	(8)	(9)	(10)	(11)	(12)
3-2946	MORERICK AVE	.5 MI E OF TADCASTER RD - RD END		872-522	0.05	E	12	COUNTY	PVT		0.05	NOT COUNTY MAINT
3-3288	ROSE AVE	.13 MI E OF MD. 648 - RD END		902-514	0.09	E	16	"	PVT		0.09	Reported - 1973
3-3647	NUNLEY DR	OLD HARFORD RD - WILLOUGHBY RD		929-566	0.35	I	2-181 30424I	"	PVT		0.35	
3-3648	UPRIDGE CT	NUNLEY DR - RD END		929-566	0.05	I	24	"	PVT		0.05	PVT RDS
3-3649	GLAVIN WAY	CONROY CT - NUNLEY DR		929-566	0.13	I	24	"	PVT		0.13	
3-3650	DEMPSTER CT	GLAVIN WAY - RD END		929-566	0.06	I	24	"	PVT		0.06	
3-3651	CONROY CT	PUTTY HILL RD - RD END		930-567	0.10	I	24	"	PVT		0.10	
3-3652	ANDORRA CT	PUTTY HILL RD - RD END		930-567	0.07	I	24	"	PVT		0.07	
3-3901	MOHR RD	.38 MI E OF MT. VISTARD - RD END		958-587	0.09	E	9	"	ST. PARK		0.09	Border Gunpowder ST PARK
3-3902	MARVON RD	.06 MI S OF MT. VISTARD - RD END		959-585	0.06	E	10	"	PVT?		0.06	
3-3906	GILBAR RD	.04 MI NE OF JUNIPER - RD END		964-580	0.09	E	18	"	PVT?		0.09	ON PVT PROPERTY?
3-3946	CARRINGTON DR	HAMILTON PL - RD END		969-573	0.04	E	14	"	PVT?		0.04	INVESTIGATE
3-3953	LORELEY RD	.77 MI NE OF US 40 - C/D/S		969-571	0.03	E	16	"	PVT		0.03	PVT PROPERTY
3-3966	PALOMINO ST	WINKLER ST - RD END SW										
		OF WINKLER ST.		965-595	0.06	E	10	"	OP?		0.06	NOT Co. MAINTAINED
3-4083	SLATER AVE	.20 MI W OF US 1 - RD END		944-567	0.05	E	10	"	PVT		0.05	ENT TO SAND & GRAVEL PIT
3-4606	GEORGE AVE	WOODLAND AVE - RD END		968-548	0.07	F	18	"	"		0.07	NOW H'SUREACE
3-4607	222 UNNAMED	WOODLAND AVE - RD END		968-548	0.08	F	20	"	OP		0.08	SAME AS 4605 - WAS WAR TIME TRAILER PK
3-5873	WINANDS RD	.02 MI W OF BRANCHLEIGH RD -										
		DEER PARK AVE		851-566	0.34	MI	48+20	NEW	COUNTY	0.34		REPORTED 1976.
TOTALS										0.42	4.68	

It is hereby certified by the undersigned that the additions and revisions reported each year pertain to roads legally a part of the county and or municipal road system and title to same is vested in the constituted authorities of the political subdivision for which the report is filed. It is further certified that all roads reported herein shall be at least 30 feet wide or as specified in Section 145 of Article 25 of the Annotated Code of Maryland (1973 Replacement Volume)

Prepared By: _____


Date: _____

Official Title: _____


Approved By: _____

Date: _____

Official Title: _____







ROAD IMPROVEMENT REPORT

SHA 51.3-23
Rev. 9/74

HPS - 20

TO BE REPORTED

DAB

S.H.A. District No. 4

City or Town _____

County BALTIMOREFor Calendar Year Ending DEC 31, 1977

* REPORT EITHER PVT, OP OR DELETE

ROAD NUMBER	ROAD NAME	LOCATION		DESIGNATIONS ON MAP	MILES	CHANGES MADE IN				MILEAGE		REMARKS
		FROM	TO			TYPE	WIDTH	SYSTEM		ADDITIONS	ABANDONED	
								FROM	TO			
(1)	(2)	(3)		(4)	(5)	(6)	(7)	(8)	(9)	(10)	(11)	(12)
3-345	BRIGADON DR.	SUMMER HILL DR.	RD. END	916-605	0.09	H	18	COUNTY	*		0.09	
3-362	CLAYHILL RD	ASHLAND Rd	- RD END	901-605	0.07	E	14	"	"		0.07	
3-369	GATEVIEW RD.	.26 MI. W OF CAGERD	RD END	905-603	0.05	H	24	"	"		0.05	
3-416	MALCOLM CIR	CRANBROOK RD.	CRANBROOK RD	907-597	0.57	I	24	"	"		0.57	
3-417	KNOLL CREST PL	MALCOLM CIR.	MALCOLM CIR	907-596	0.20	I	24	"	"		0.20	
3-654	CARAWAY RD	US 140 - Rd END	.02 MI. SW OF	851-589	0.24	I	30	"	"		0.24	
		TARRAGON Rd										
3-655	BROOKEBURY DR	CARAWAY RD -	CARAWAY RD	850-589	0.45	I	24	"	"		0.45	
3-656	SUGARBURY CT.	BROOKEBURY DR -	C/D/S	850-589	0.12	I	24	"	"		0.12	
3-659	BOSLEY AVE	US 140 -	Rd END	851-590	0.21	F	10	"	"		0.21	
3-793	DUKE OF KENT LA	LORD BRYON #1 -	CRANBROOK RD	903-594	0.14	I	24	"	"		0.14	
3-794	LORD BRYON LA #1	LORD BRYON LA -	GREENSIDEDR	904-594	0.17	I	24	"	"		0.17	
3-795	DUKE OF YORK LA	LORD BRYON LA -	GREENSIDEDR	904-594	0.06	I	24	"	"		0.06	
3-796	MARBLE CT.	INDUSTRY LA -	RD END	902-595	0.13	I	24	"	"		0.13	
✓ 3-946	RICKSWOOD RD.	.1 MI N OF BRIGHTONERJ	RD END	902-586	0.18	H	30	"	"		0.18	ENT. TO SCHOOL
3-1407	CARROLLTON AVE	CARROLLTON AVE -	RD END	902-572	0.07	G	12	"	"		0.12	
✓ 3-1659	HALCYON RD	.26 MI E OF STEVENSON RD -	Rd END	882-573	0.08	I	12	OP	COUNTY	0.08		
3-1813	MARSUE DR	CABYRINTHRD -	EVAMAY RD	881-555	0.28	I	59	COUNTY	*		0.28	
3-2364	ALBERTON RD	DOGWOOD RD -	GATE	858-540	0.03	H	18	"	"		0.03	
3-2727	WHEATON PL	INGLESIDE AVE -	OLD EDWARDS AVE	875-526	0.16	I	30	"	"		0.16	
		TOTALS										

It is hereby certified by the undersigned that the additions and revisions reported each year pertain to roads legally a part of the county and or municipal road system and title to same is vested in the constituted authorities of the political subdivision for which the report is filed. It is further certified that all roads reported herein shall be at least 30 feet wide or as specified in Section 145 of Article 25 of the Annotated Code of Maryland (1973 Replacement Volume)

Prepared By: _____


Date: _____

Official Title: _____

Approved By: _____

Date: _____

Official Title: _____



ROAD IMPROVEMENT REPORT

SHA 51.3-23
Rev. 9/74

HPS - 20

S.H.A. District No. 4

City or Town _____

County BALTIMOREFiscal Year Ending DEC 31, 1977

* REPORT EITHER PUT, OP OR DELETE

ROAD NUMBER	ROAD NAME	LOCATION		DESIGNATIONS ON MAP	MILES	CHANGES MADE IN				MILEAGE		REMARKS
		FROM	TO			TYPE	WIDTH	SYSTEM		ADDITIONS	ABANDONED	
								FROM	TO			
(1)	(2)	(3)		(4)	(5)	(6)	(7)	(8)	(9)	(10)	(11)	(12)
3-2946	MORERICK AVE	.05 MI E OF TADCASTER RD - RD END		872-522	0.05	E	12	COUNTY	*		0.05	
3-3288	ROSE AVE	.13 MI E OF MD 648 - RD END		902-514	0.09	E	16	"	"		0.09	
3-3647	NUNLEY DR	OLD HARFORD RD - WILLOUGHBY RD		929-566	0.35	I	2-18" 36" 24" I	"	"		0.35	
3-3648	UPRIDGE CT	NUNLEY DR - RD END		929-566	0.05	I	24	"	"		0.05	
3-3649	GLAVIN WAY	CONROY CT - NUNLEY DR		929-566	0.13	I	24	"	"		0.13	
3-3650	DEMPSTER CT	GLAVIN WAY - RD END		929-566	0.06	I	24	"	"		0.06	
3-3651	CONROY CT	PUTTY HILL RD - RD END		930-567	0.10	I	24	"	"		0.10	
3-3652	ANDORRA CT	PUTTY HILL RD - RD END		930-567	0.07	I	24	"	"		0.07	
3-3901	MOHR RD	.38 MI E OF MT. VISTA RD - RD END		958-587	0.09	E	9	"	"		0.09	
3-3902	MARVON RD	.06 MI S OF MT. VISTA RD - RD END		959-585	0.06	E	10	"	"		0.06	
3-3906	GILBAR RD	.04 MI NE OF JUNIPER - RD END		964-580	0.09	E	18	"	"		0.09	
3-3946	CARRINGTON DR	HAMILTON PL - RD END		969-573	0.04	E	14	"	"		0.04	
3-3953	LORELEY RD	.77 MI NE OF US 40 - C/D/S		969-571	0.03	E	16	"	"		0.03	
3-3966	PALOMINO ST	WINKLER ST - RD END SW										
		OF WINKLER ST.		965-595	0.06	E	10	"	"		0.06	
3-4083	SLATER AVE	.20 MI W OF US 1 - RD END		944-567	0.05	E	10	"	"		0.05	
3-4606	GEORGE AVE	WOODLAND AVE - RD END		968-548	0.07	F	18	"	"		0.07	
3-4607	222 UNNAMED	WOODLAND AVE - RD END		968-548	0.08	F	20	"	"		0.08	
3-5873	WINANDS RD	.02 MI W OF BRANCHLEIGH RD -										
		DEER PARK AVE		851-566	0.34	H+I	48+20	NEW	COUNTY	0.34		
		TOTALS								0.42	4.68	

It is hereby certified by the undersigned that the additions and revisions reported each year pertain to roads legally a part of the county and or municipal road system and title to same is vested in the constituted authorities of the political subdivision for which the report is filed. It is further certified that all roads reported herein shall be at least 30 feet wide or as specified in Section 145 of Article 25 of the Annotated Code of Maryland (1973 Replacement Volume)

Prepared By: _____


Date: _____

Official Title: _____

Approved By: _____

Date: _____

Official Title: _____



ROAD IMPROVEMENT REPORT

Page 1 of SHA 51.3-23
Rev. 3/74

HPS - 20


ROAD SURFACE CHANGES

S.H.A. District No. 3County BALTIMORECity or Town For Calendar Year Ending DEC. 31 1977

ROAD NUMBER	ROAD NAME	LOCATION		DESIGNATIONS ON MAP	MILES	CHANGES MADE IN				MILEAGE		REMARKS
		FROM	TO			TYPE	WIDTH	SYSTEM		ADDI-TIONS	ABAN-DONED	
(1)	(2)	(3)		(4)	(5)	(6)	(7)	(8)	(9)	(10)	(11)	(12)
37 4532	ALLOY BL	TRANSVERSE	-.04 S.E. TRANS	953-551	0.04	F-H	SAME	-	-	-	-	
4532	" "	.04 S.E. TRANSVERSE	-.07 S.E.	" "	0.03	E-F	H	-	-	-	-	
946	RICKSWOOD RD	SANDEE	-.03 N. BRIGHTSDALE	902-586	0.11	H-I	++	-	-	-	-	
4455	GUMSPRING RD	.04 S. ROSSVILLE	-.35 S. ROSSVILLE BL	942-556	0.31	O-I	VARIES	-	-	-	-	TYPE RD - WIDENED TO 11' - 2 + 11' " I" WIDENED
381	WIL-MAR PL	WARREN RD	- ROAD END	903-598	0.13	G-I	SAME	-	-	-	-	
379	QUEENMOORE AVE	WIL-MAR PL.	- ROAD END	902-598	0.05	F-I	"	-	-	-	-	
382	SAMONA AVE	WARREN RD	-.09 N. WARREN	904-598	0.09	G-I	"	-	-	-	-	
419	GREENTOP RD	WARREN RD	- ROAD END	904-597	0.34	H-I	"	-	-	-	-	
383	HOWARD AVE	WARREN RD	- DAWSON DR	904-598	0.18	H-I	"	-	-	-	-	
384	DAWSON DR	HOWARD AVE	-.11 W. HOWARD	904-599	0.11	H-I	"	-	-	-	-	
918	TREE LANE	NORTHWOOD DR	- CINDER RD	908-584	0.13	H-I	"	-	-	-	-	
919	VISTA LANE	CINDER RD	- GORSUCH RD	907-584	0.32	H-I	"	-	-	-	-	
921	DAHWAY RD	YORK RD	- REUTER RD	908-585	0.58	H-I	"	-	-	-	-	
922	NORTHWOOD DR	VISTA LA	- YORK RD	906-585	0.29	H-I	"	-	-	-	-	
923	BELFAST RD	VISTA LA	- YORK RD	909-584	0.27	H-I	"	-	-	-	-	
924	EVANS AVE	VISTA LA	- YORK RD	903-584	0.24	H-I	"	-	-	-	-	
894	SWEET BRIAR LA	CINDER RD	- GORSUCH RD	906-584	0.35	H-I	"	-	-	-	-	
4826	VINCENT AVE	EASTERN AVE	- MAPLE AVE	953-539	0.22	H-I	"	-	-	-	-	
5029	OBERLE AVE	MACE AVE	-.30 N.W. MACE	948-541	0.30	H-I	"	-	-	-	-	
4573	YAWMETER DR	FUSELAGE AV	- GOLD ST	953-547	0.22	H-I	"	-	-	-	-	
		TOTALS										

It is hereby certified by the undersigned that the additions and revisions reported each year pertain to roads legally a part of the county and or municipal road system and title to same is vested in the constituted authorities of the political subdivision for which the report is filed. It is further certified that all roads reported herein shall be at least 30 feet wide or as specified in Section 145 of Article 25 of the Annotated Code of Maryland (1973 Replacement Volume)

Prepared By: J. J. StaubOfficial Title: Approved By: Official Title: Date: Dec. 1977Date:



State Copy.

BALTIMORE COUNTY DEPARTMENT OF PUBLIC WORKS

Bureau of Public Services

Completed

NOTICE OF CHANGE OF STREET NAME

FEBRUARY 1978

To Whom It May Concern:

In accordance with the provisions of Sec. 28-1 (3) Title 28 Code of Public and Local Laws of Baltimore County, an executive order has been passed to change the name of the following described street:

05-00024-00-03 LOWER BECKLEYSVILLE RD. - West From Mt. Carmel Rd. To Carroll County

EFFECTIVE Immediately the above described street will be known as:

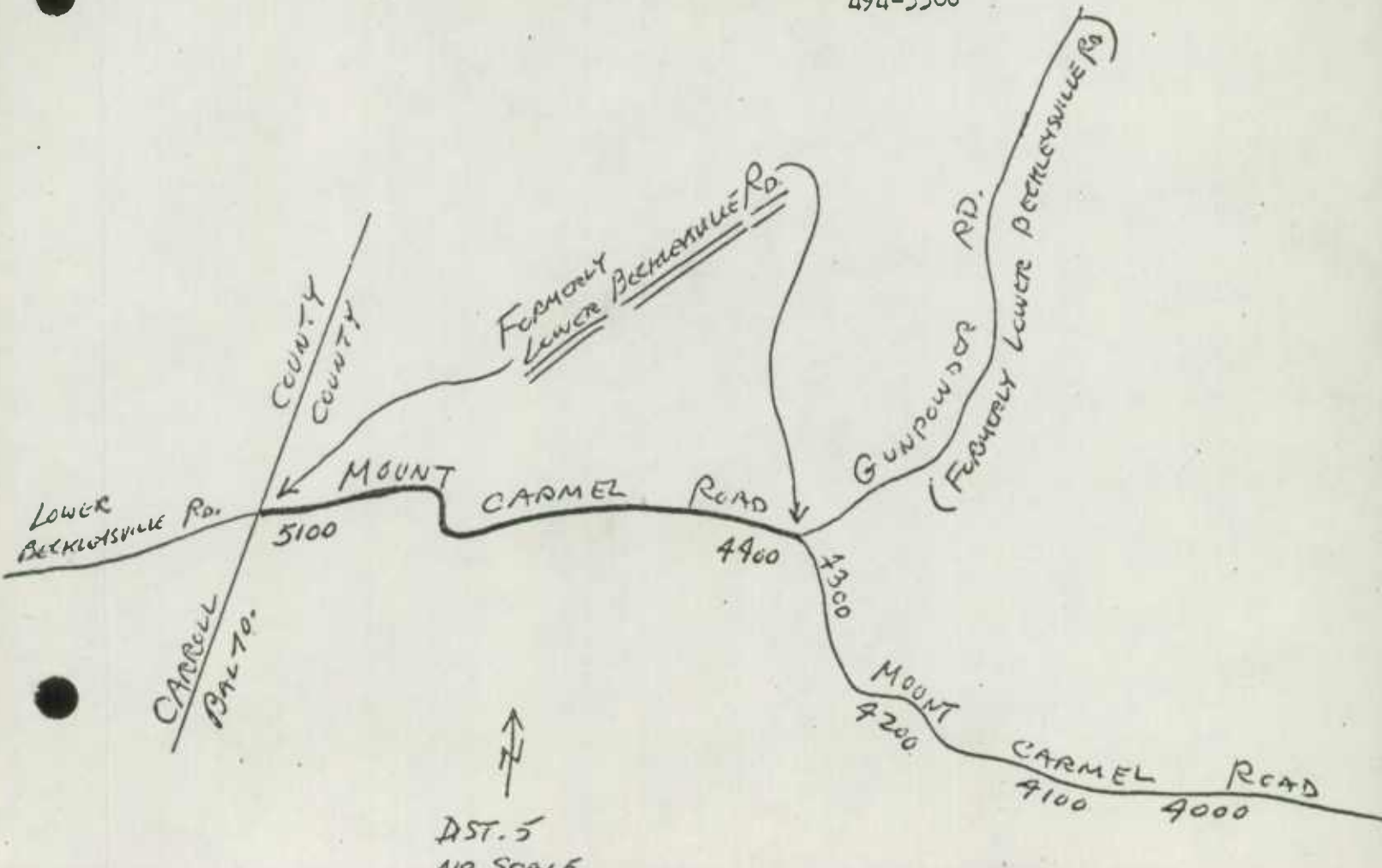
MOUNT CARMEL ROAD

and new street signs will be erected.

Your house number will be 4400 THRU 5100 BLOCKS, and you should make changes in your address as soon as conveniently possible, but not later than 1 year.

B. Beasly

HOUSE NUMBER AND STREET NAME SECTION
Baltimore County Office Building
Baltimore, Maryland 21204
494-3368



BALTIMORE COUNTY DEPARTMENT OF PUBLIC WORKS

Bureau of Public Services

*Completed
4/7/78*

ST. Copy

NOTICE OF CHANGE OF STREET NAME

FEBRUARY 1978

To Whom It May Concern:

In accordance with the provisions of Sec. 28-1 (3) Title 28 Code of Public and Local Laws of Baltimore County, an executive order has been passed to change the name of the following described street:

Co. 24 LOWER BECKLEYSVILLE RD. - West From Mt. Carmel Rd. To Carroll County

EFFECTIVE Immediately the above described street will be known as:

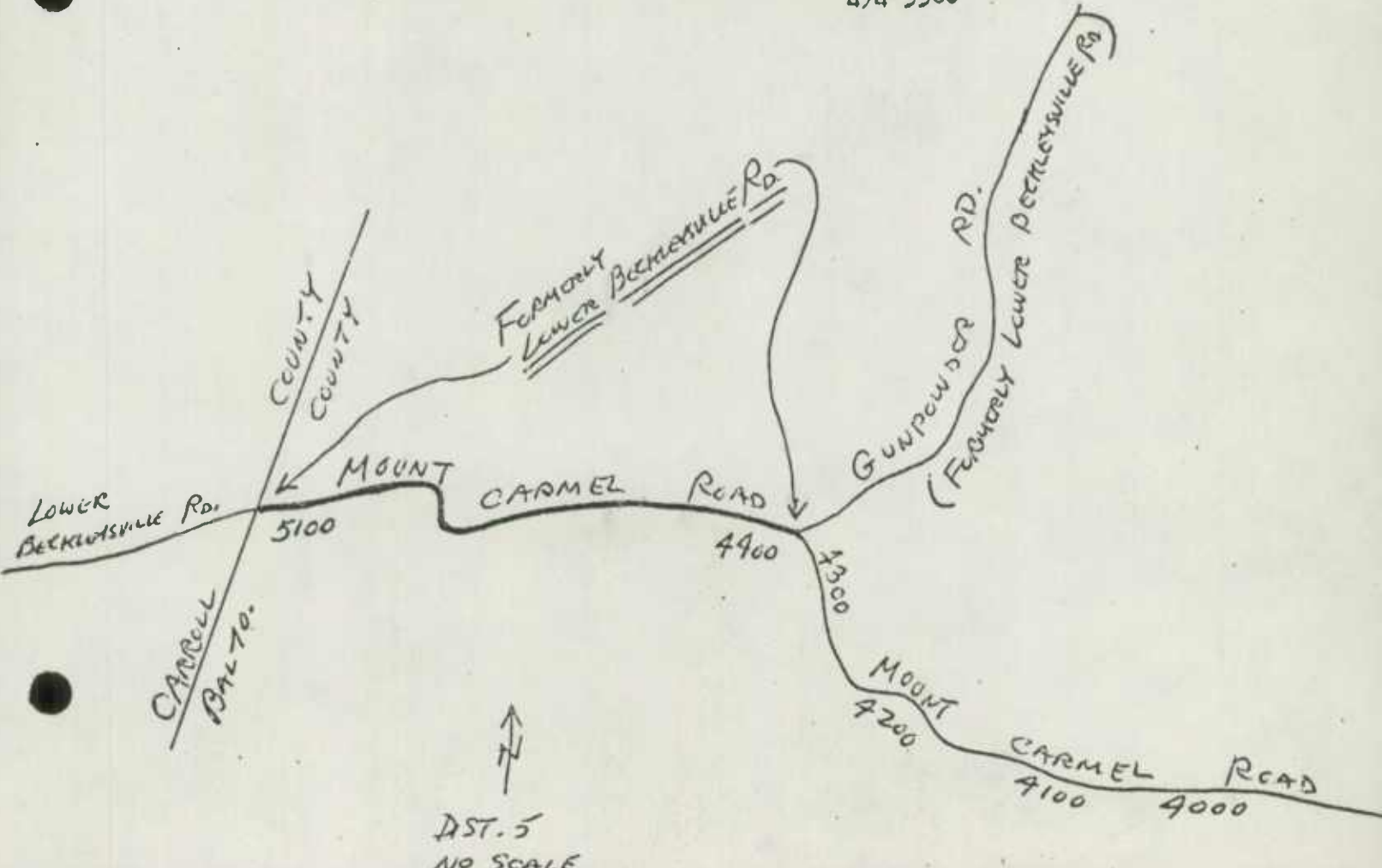
MOUNT CARMEL ROAD


and new street signs will be erected.

Your house number will be 4400 THRU 5100 BLOCKS, and you should make changes in your address as soon as conveniently possible, but not later than 1 year.

B. Beasly

HOUSE NUMBER AND STREET NAME SECTION
Baltimore County Office Building
Baltimore, Maryland 21204
494-3368





State Co.

BALTIMORE COUNTY DEPARTMENT OF PUBLIC WORKS

Bureau of Public Services

*Completed
4/7/78*

NOTICE OF CHANGE OF STREET NAME

FEBRUARY 1978

To Whom It May Concern:

In accordance with the provisions of Sec. 28-1 (3) Title 28 Code of Public and Local Laws of Baltimore County, an executive order has been passed to change the name of the following described street:

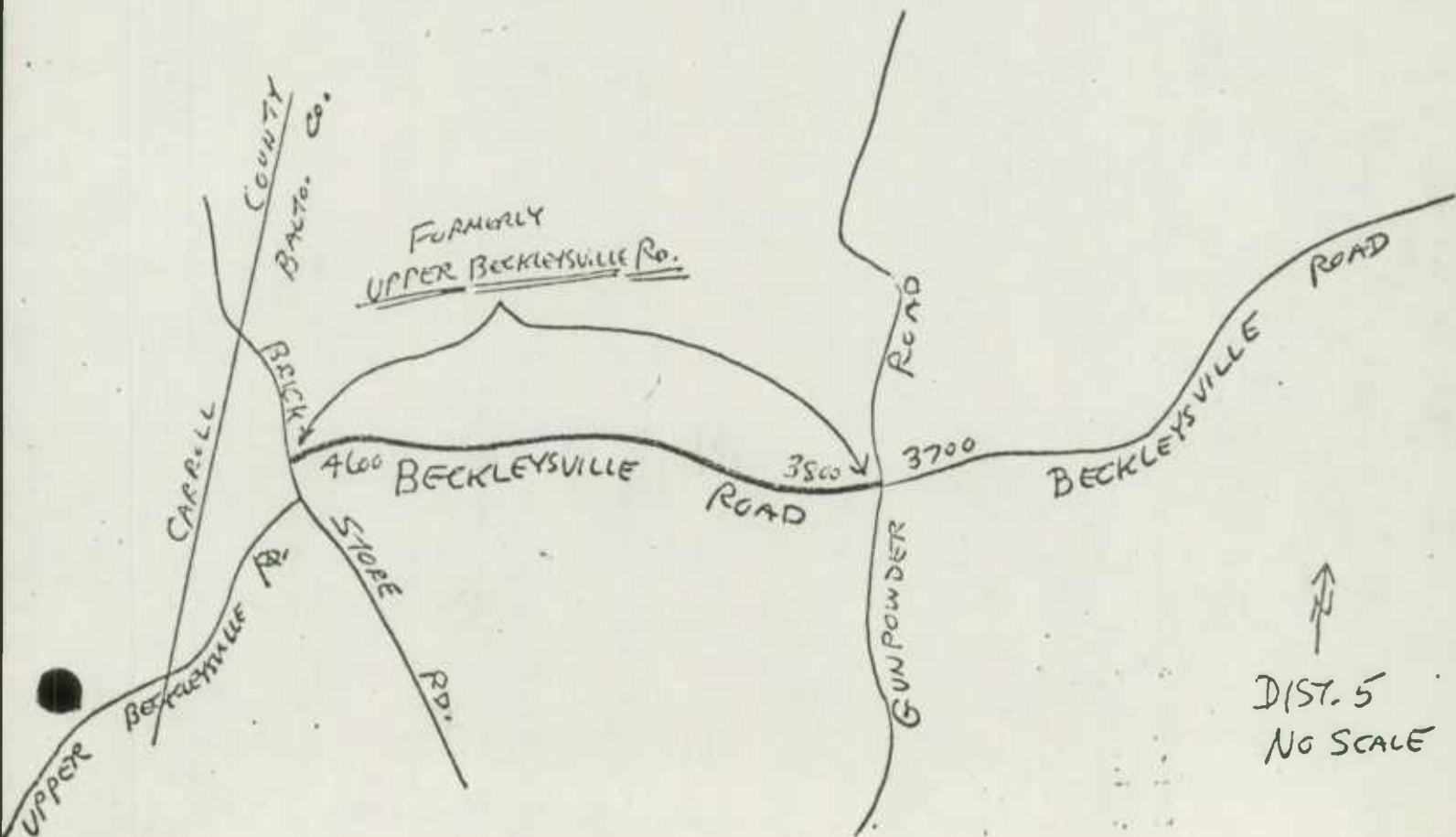
Co. 23.
UPPER BECKLEYSVILLE RD. - WEST FROM BECKLEYSVILLE RD. TO BRICK STORE RD.


EFFECTIVE Immediately the above described street will be known as:

ADD TO Co. 23 - BECKLEYSVILLE ROAD
and new street signs will be erected.

Your house number will be 3800 THRU 4600 BACKS, and you should make changes in your address as soon as conveniently possible, but not later than 1 year.

Beasman
HOUSE NUMBER AND STREET NAME SECTION
Baltimore County Office Building
Baltimore, Maryland 21204
494-3368





Completed

BALTIMORE COUNTY DEPARTMENT OF PUBLIC WORKS

Bureau of Public Services

NOTICE OF CHANGE OF STREET NAME

FEBRUARY 1978

To Whom It May Concern:

In accordance with the provisions of Sec. 28-1 (3) Title 28 Code of Public and Local Laws of Baltimore County, an executive order has been passed to change the name of the following described street:

UPPER BECKLEYSVILLE RD. - NORTH FROM BECKLEYSVILLE RD. TO ALESIA RD.

EFFECTIVE Immediately the above described street will be known as:

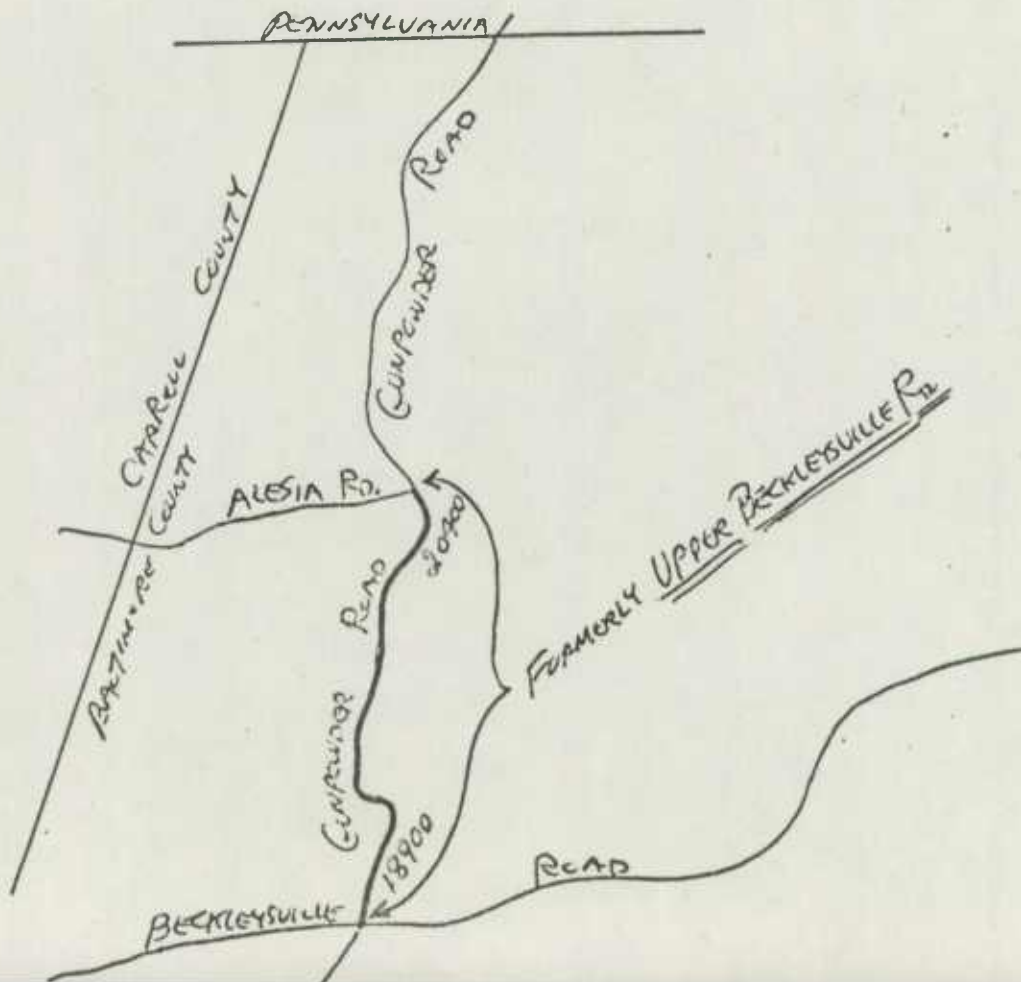
and new street signs GUNPOWDER ROAD will be erected.

Your house number will be 18900 THRU 20400 Bkls., and you should make changes in your address as soon as conveniently possible, but not later than 1 year.

HOUSE NUMBER AND STREET NAME SECTION
Baltimore County Office Building
Baltimore, Maryland 21204
494-3368

CRB

↑
N
DST. 5+6
NO SCALE



BALTIMORE COUNTY DEPARTMENT OF PUBLIC WORKS

Completed

Bureau of Public Services

NOTICE OF CHANGE OF STREET NAME

FEBRUARY 1978

To Whom It May Concern:

In accordance with the provisions of Sec. 28-1 (3) Title 28 Code of Public and Local Laws of Baltimore County, an executive order has been passed to change the name of the following described street:

LOWER BECKLEYSVILLE RD. - NORTH FROM MT. CARMEL RD. TO BECKLEYSVILLE RD.

EFFECTIVE Immediately the above described street will be known as:

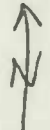
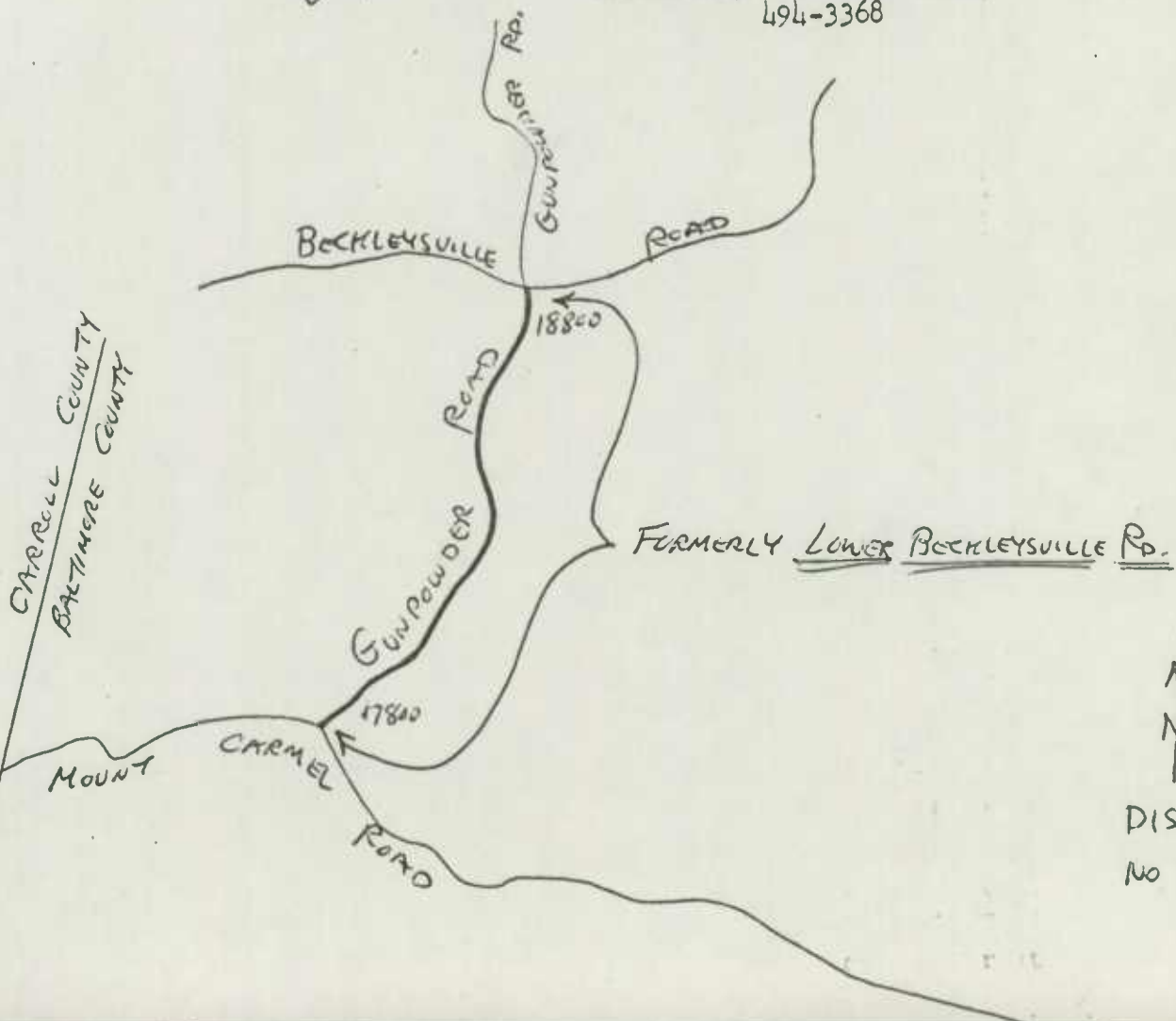
GUNPOWDER ROAD

and new street signs will be erected.

Your house number will be 17800 TIRU 18800 Blocks, and you should make changes in your address as soon as conveniently possible, but not later than 1 year.


HOUSE NUMBER AND STREET NAME SECTION
Baltimore County Office Building
Baltimore, Maryland 21204
494-3368

W. Beasman



DIST. 5
NO SCALE

CRB



BALTIMORE COUNTY DEPARTMENT OF PUBLIC WORKS

Bureau of Public Services

Completed

NOTICE OF CHANGE OF STREET NAME

FEBRUARY 1978

To Whom It May Concern:

In accordance with the provisions of Sec. 28-1 (3) Title 28 Code of Public and Local Laws of Baltimore County, an executive order has been passed to change the name of the following described street:

UPPER BECKLEYSVILLE RD. - WEST FROM BECKLEYSVILLE RD. TO BRICK STORE RD.

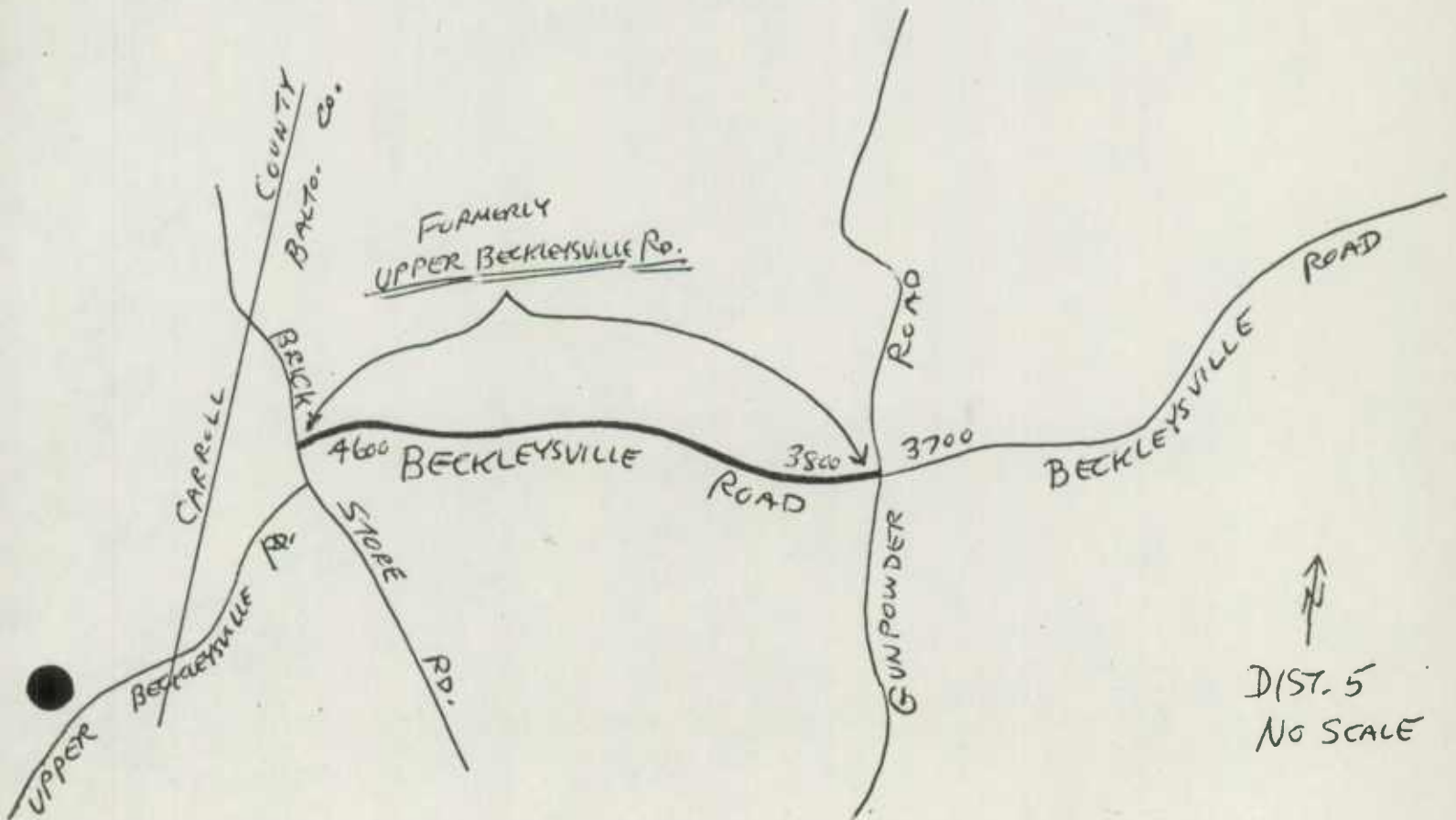
EFFECTIVE Immediately the above described street will be known as:


BECKLEYSVILLE ROAD

and new street signs will be erected.

Your house number will be 3800 THRU 4600 BECKS, and you should make changes in your address as soon as conveniently possible, but not later than 1 year.

Beasman HOUSE NUMBER AND STREET NAME SECTION
Baltimore County Office Building
Baltimore, Maryland 21204
494-3368





Completed

BALTIMORE COUNTY DEPARTMENT OF PUBLIC WORKS

Bureau of Public Services

NOTICE OF CHANGE OF STREET NAME

FEBRUARY 1978

To Whom It May Concern:

In accordance with the provisions of Sec. 28-1 (3) Title 28 Code of Public and Local Laws of Baltimore County, an executive order has been passed to change the name of the following described street:

LOWER BECKLEYSVILLE RD. - West From Mt. Carmel Rd. To Carroll County

EFFECTIVE Immediately the above described street will be known as:

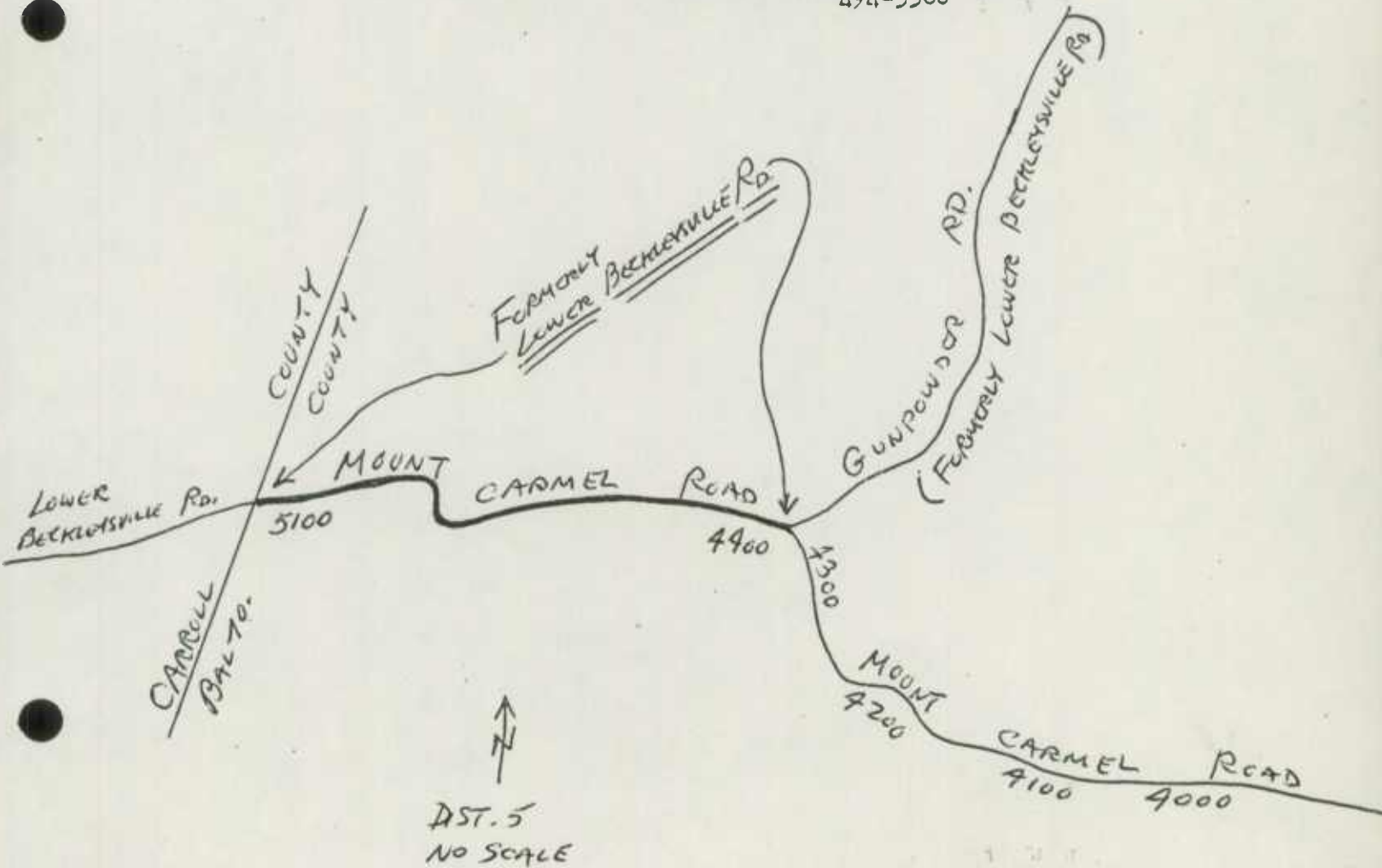
MOUNT CARMEL ROAD

and new street signs will be erected.

Your house number will be 4400 THRU 5100 BLOCKS, and you should make changes in your address as soon as conveniently possible, but not later than 1 year.

OBearsum

HOUSE NUMBER AND STREET NAME SECTION
Baltimore County Office Building
Baltimore, Maryland 21204
494-3368



CRB

BALTIMORE COUNTY DEPARTMENT OF PUBLIC WORKS
Bureau of Public Services

Completed

NOTICE OF CHANGE OF STREET NAME

Date JAN. 1978

To Whom It May Concern:

In accordance with the provisions of Sec. 28-1 (3) Title 28 Code of Public and Local Laws of Baltimore County, an executive order has been passed to change the name of the following described street:

MOUNT CARMEL RD. - DIST. 6 -
NORTH FROM KIDDS SCHOOLHOUSE RD. TO BECKLEYSVILLE RD.

EFFECTIVE IMMEDIATELY the above described street will be known as:


SPOCK HILL RD.

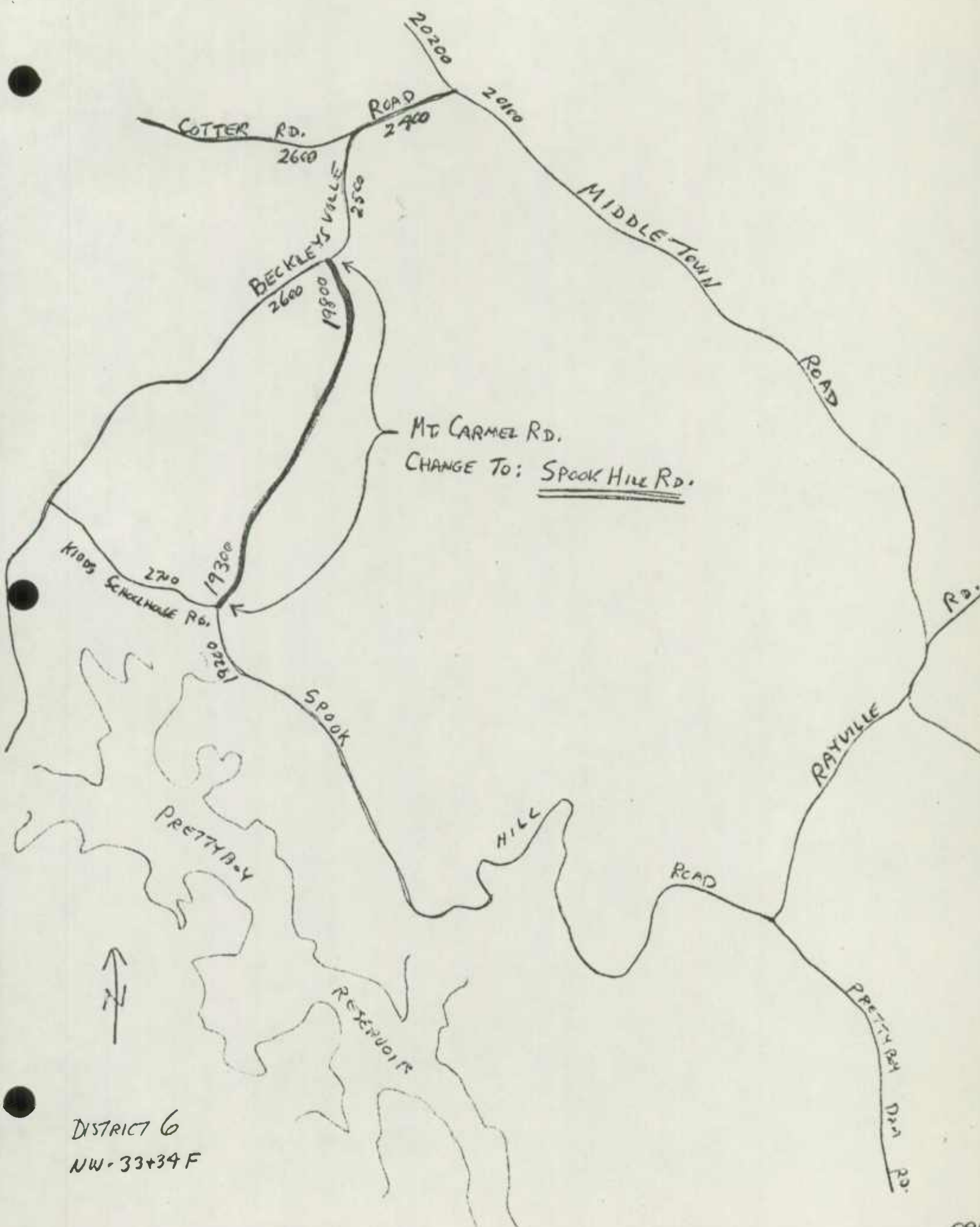
and new street signs will be erected.

Your house number will be 19300 BLOCK. TO 19800 BLOCK.

C. Beasman

HOUSE NUMBER AND STREET NAME SECTION
Baltimore County Office Building
Baltimore, Maryland 21204





DISTRICT 6
NW-33+34 F

BALTIMORE COUNTY DEPARTMENT OF PUBLIC WORKS

Bureau of Public Services

NOTICE OF CHANGE OF STREET NAME

ATT JAN. 1978
NO ROAD

To Whom It May Concern:

In accordance with the provisions of Sec. 28-1 (3) Title 28 Code of Public and Local Laws of Baltimore County, an executive order has been passed to change the name of the following described street:

BLOCKADE RD. - DIST. 8 - HUNT CUP HILL 41/103

EFFECTIVE Immediately the above described street will be known as:

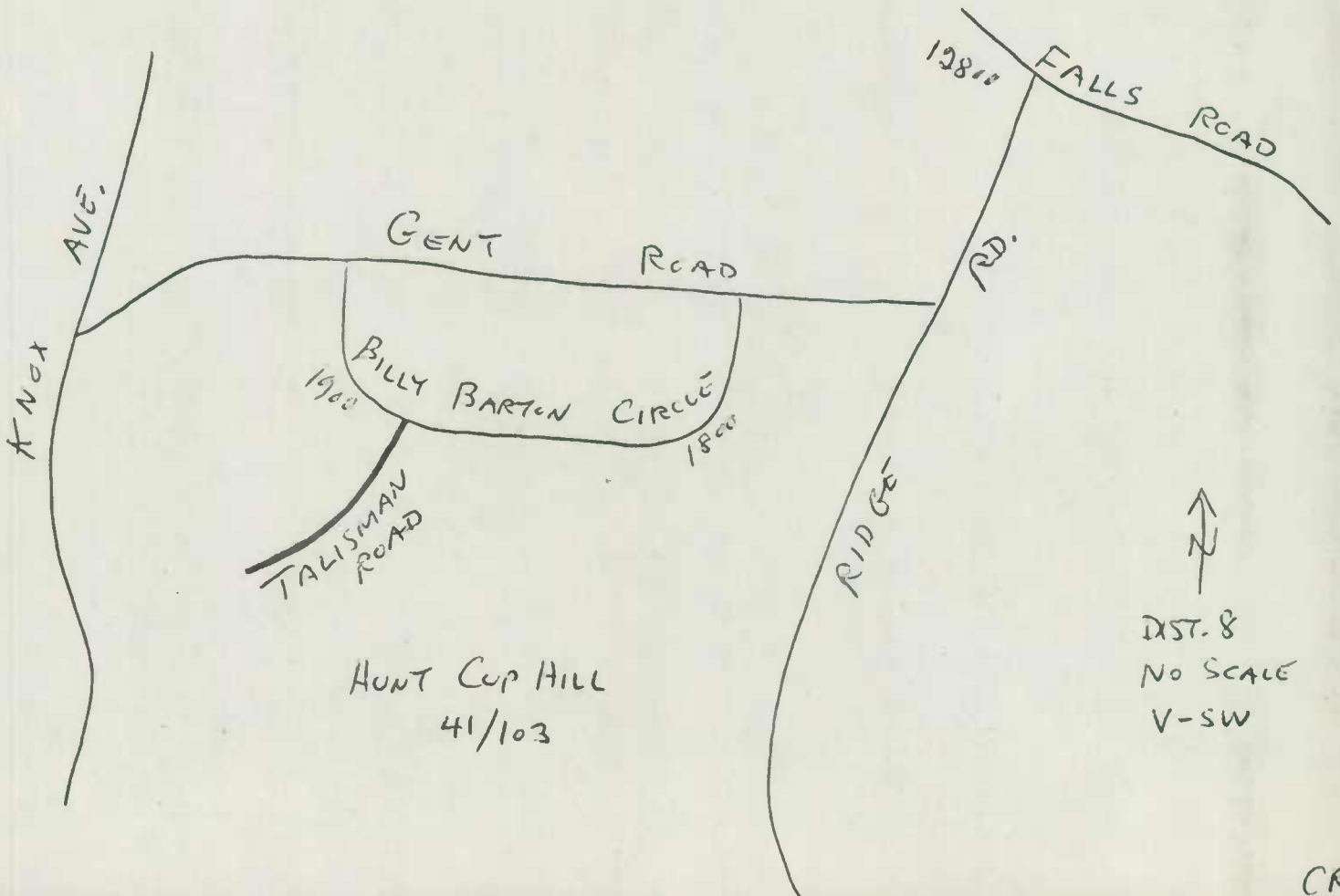
TALISMAN ROAD

and new street signs will be erected.

Your house number will be THE SAME, and you should make changes in your address as soon as conveniently possible, but not later than 1 year.

OB

HOUSE NUMBER AND STREET NAME SECTION
Baltimore County Office Building
Baltimore, Maryland 21204
494-3368



RECEIVED

MAR 03 1978

BUREAU OF HIGHWAY
STATISTICS

BALTIMORE COUNTY BUREAU OF PUBLIC SERVICES

HOUSE NUMBER AND STREET NAME SECTION

ALT 1977

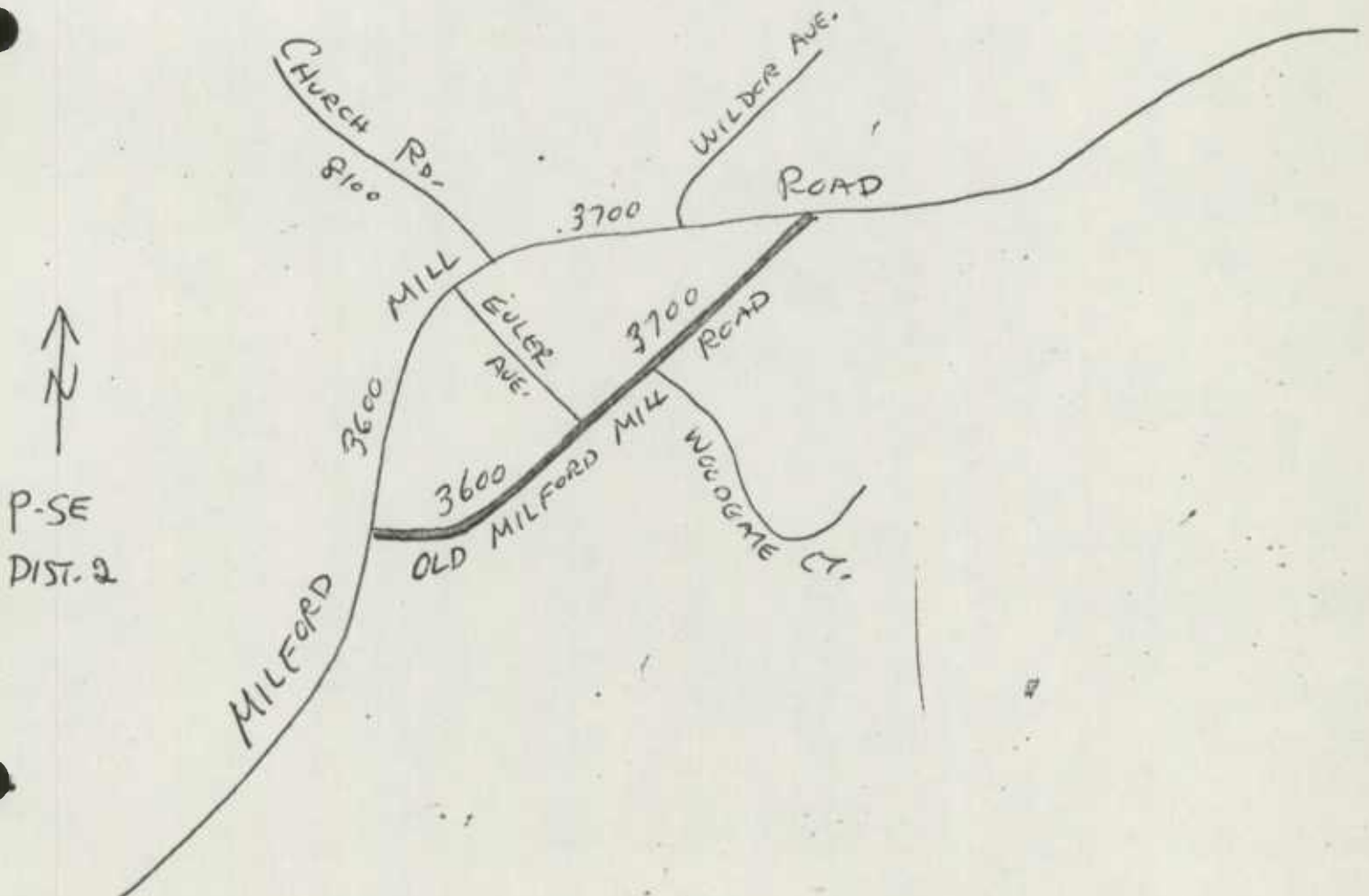
NOTICE OF ASSIGNMENT OF NEW STREET NAME


Pursuant to Sec. 30-1, Sec. 402 (d) 13 Code of Public and Local
Laws of Baltimore County, the name OLD MILFORD MILL RD.

has been assigned to the road located as shown below:

Charles R. Beasman

CHARLES R. BEASMAN
House Number and Street Name Section
494-3368





BALTIMORE COUNTY BUREAU OF PUBLIC SERVICES

HOUSE NUMBER AND STREET NAME SECTION

FEB. 1978

NOTICE OF ASSIGNMENT OF NEW STREET NAME

Pursuant to Sec. 30-1, Sec. 402 (d) 13 Code of Public and Local
Laws of Baltimore County, the name PINE SPRING LANE

has been assigned to the road located as shown below:

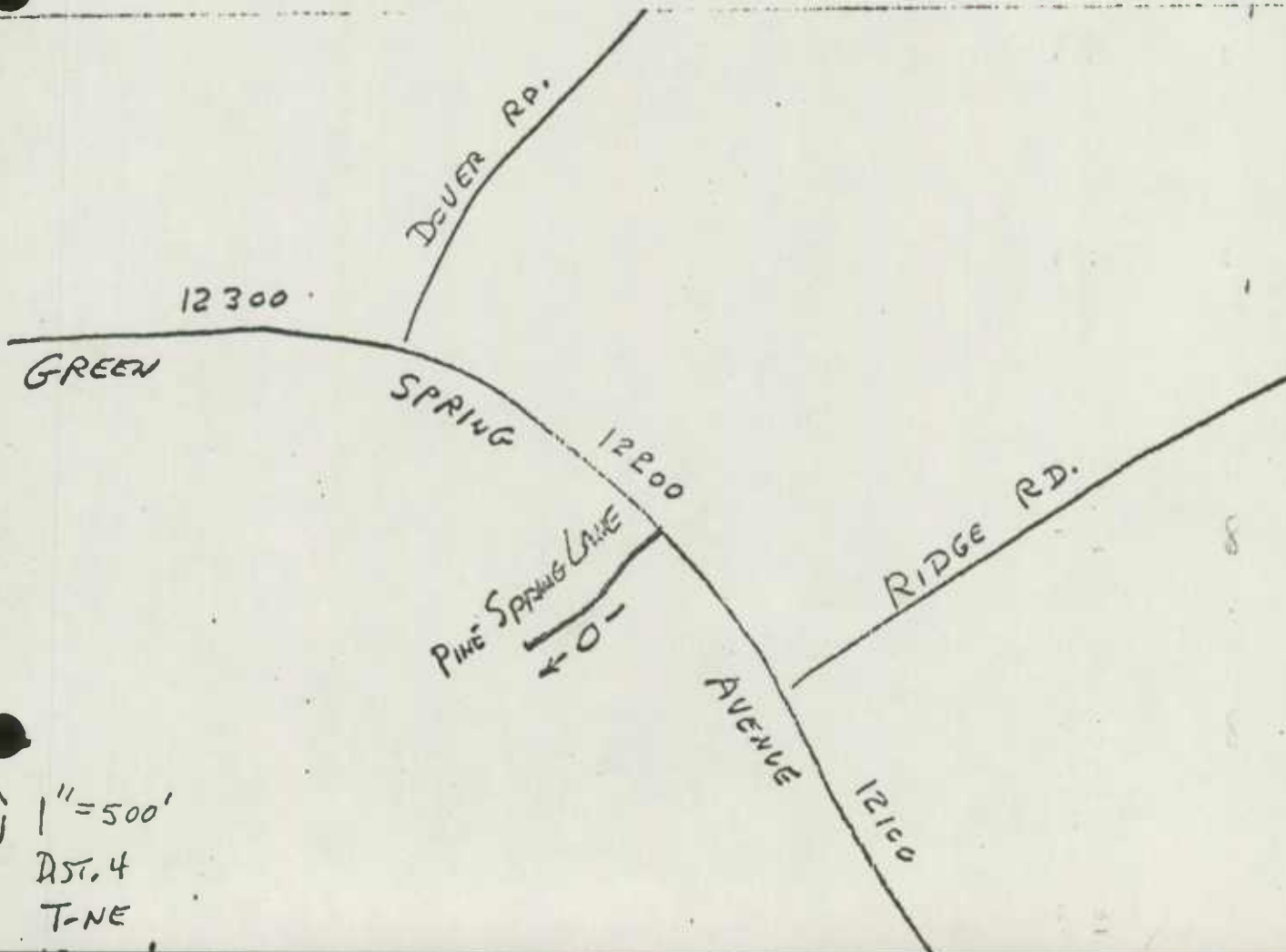
Charles R. Beasman

CHARLES R. BEASMAN


House Number and Street Name Section

494-3368

No Road

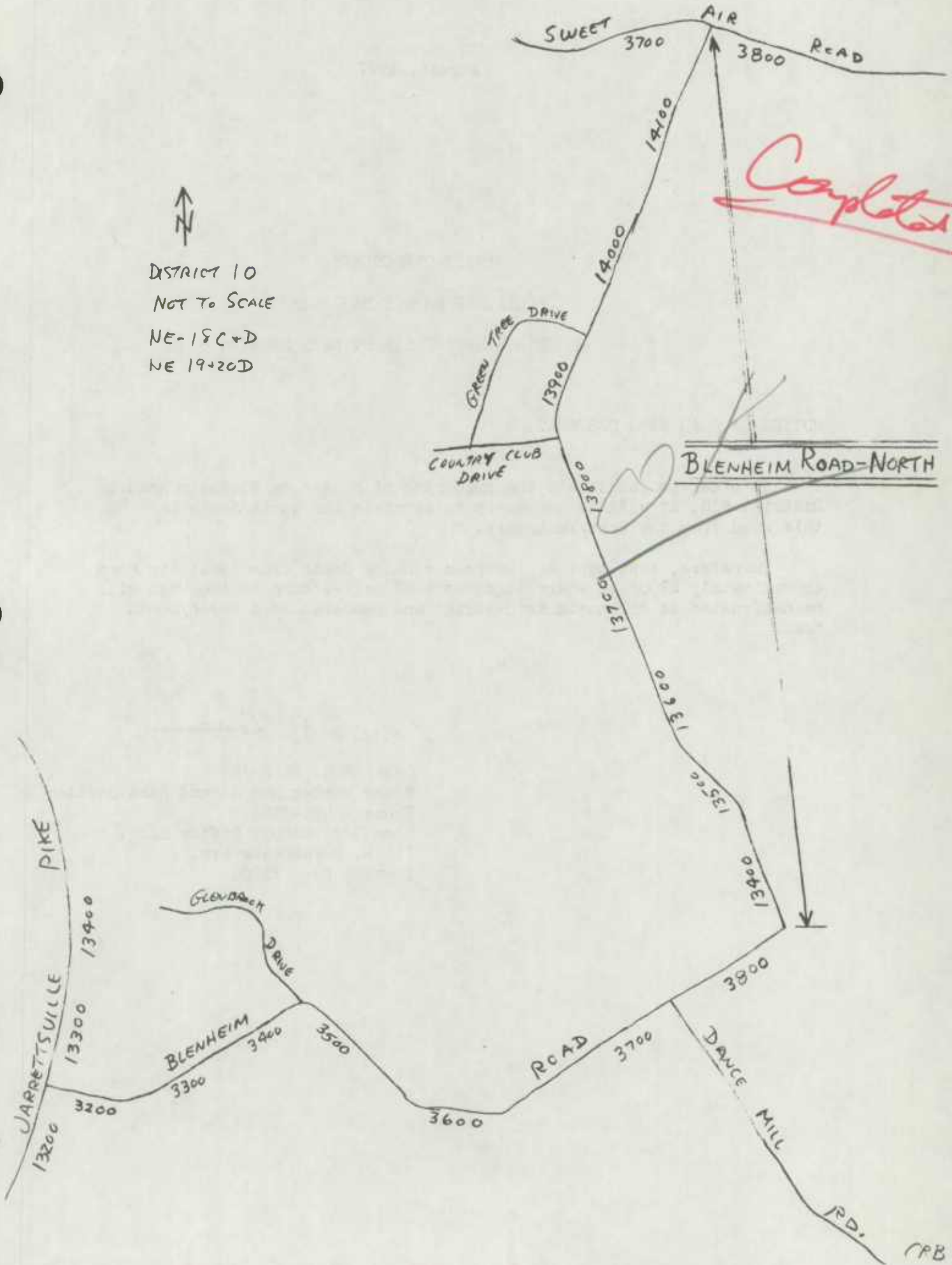


CRB





DISTRICT 10
NOT TO SCALE
NE-18C+D
NE 19+20D



Completed

CPB

August, 1977

BALTIMORE COUNTY
BUREAU OF PUBLIC SERVICES
HOUSE NUMBER AND STREET NAME SECTION

NOTICE OF ROAD NAME DESIGNATION

In order to facilitate the numbering of houses on Blenheim Road in District #10, it will be necessary to separate the North/South part of this road from the East/West part.

Therefore, that part of the road running South from Sweet Air Road approximately 8700' to where it makes a 90 degree turn to the West will be designated as "Blenheim Road-North" and numbered as a North/South Road.

Charles R. Beasman

CHARLES R. BEASMAN
House Number and Street Name Section
Phone: 494-3368
Room 323 County Office Bldg.
111 W. Chesapeake Ave.
Towson, Md. 21204

State Copy

Completed

BALTIMORE COUNTY DEPARTMENT OF PUBLIC WORKS

Bureau of Public Services

NOTICE OF CHANGE OF STREET NAME

Date JAN. 1978

To Whom It May Concern:

In accordance with the provisions of Sec. 28-1 (3) Title 28 Code of Public and Local Laws of Baltimore County, an executive order has been passed to change the name of the following described street:

MOUNT CARMEL RD. - DIST. 6 -

NORTH FROM KIDDS SCHOOLHOUSE RD. TO BECKLEYSVILLE RD.

EFFECTIVE IMMEDIATELY the above described street will be known as:

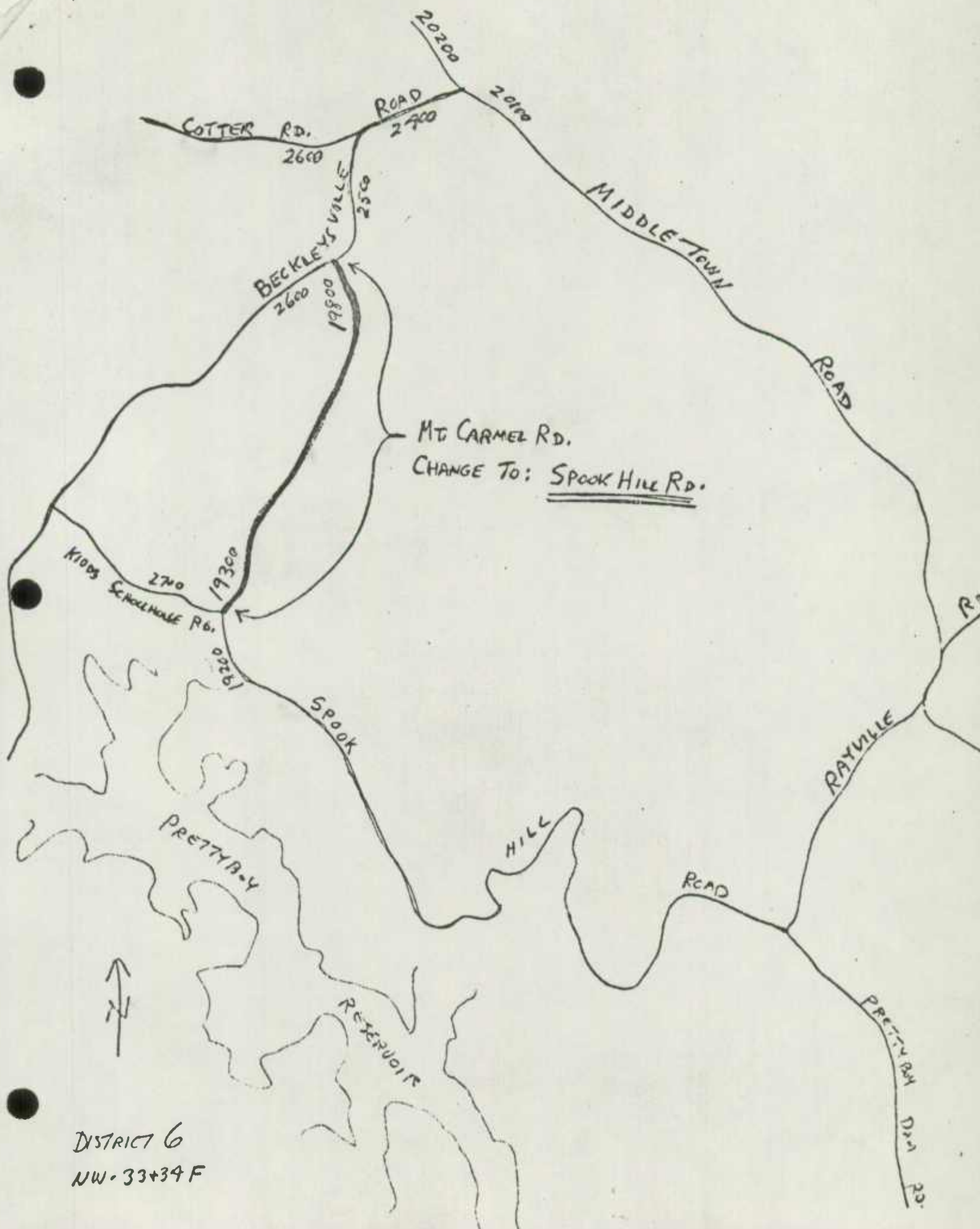
SPOCK HILL RD.

and new street signs will be erected.

Your house number will be 19300 BLOCK. To 19800 BLOCK.

C. Beasman

HOUSE NUMBER AND STREET NAME SECTION
Baltimore County Office Building
Baltimore, Maryland 21204 ✓

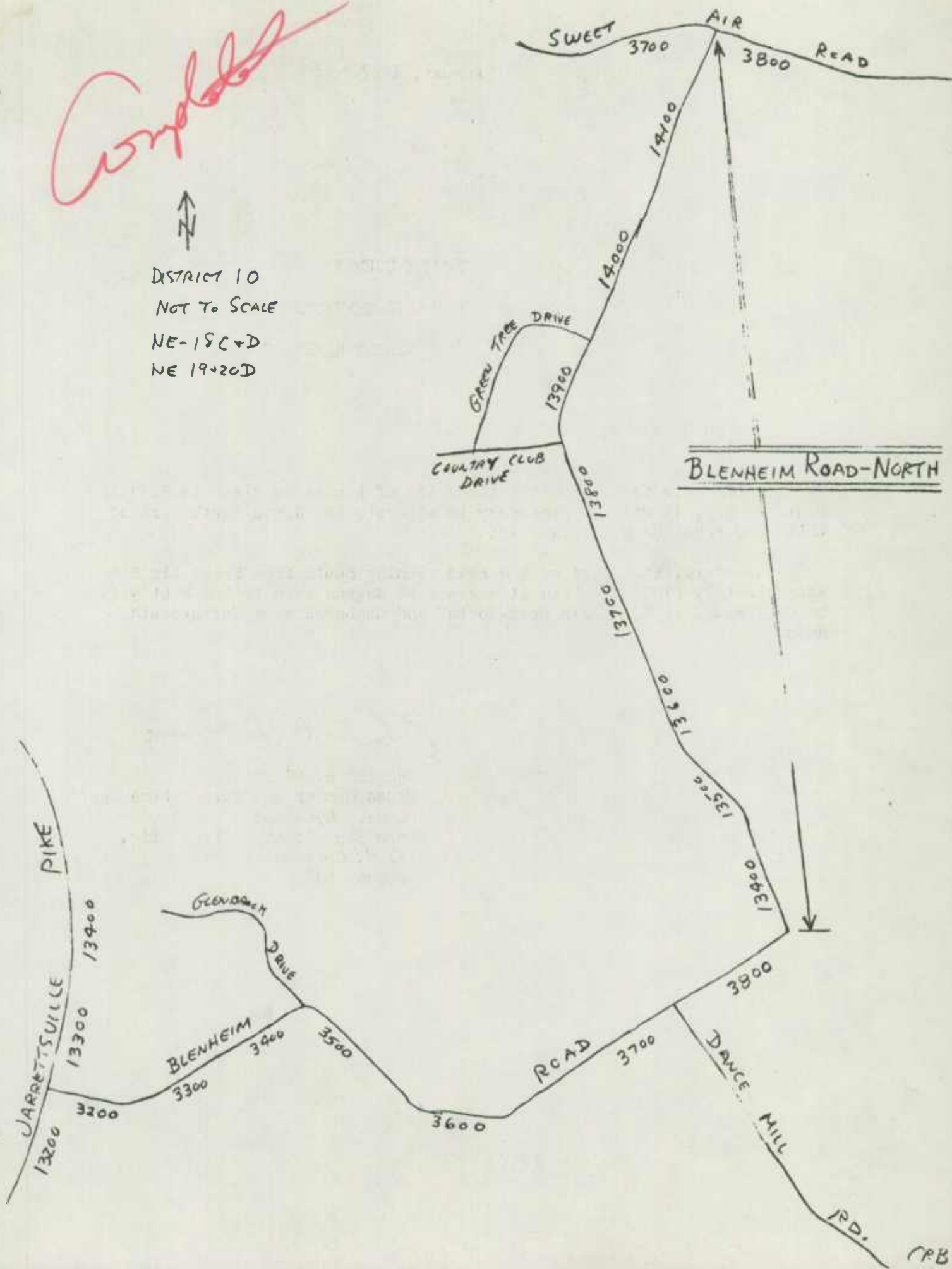


DISTRICT 6
NW-33+34 F

Complete



DISTRICT 10
NOT TO SCALE
NE-18C+D
NE 19+20D



August, 1977

BALTIMORE COUNTY
BUREAU OF PUBLIC SERVICES
HOUSE NUMBER AND STREET NAME SECTION


NOTICE OF ROAD NAME DESIGNATION

In order to facilitate the numbering of houses on Blenheim Road in District #10, it will be necessary to separate the North/South part of this road from the East/West part.

Therefore, that part of the road running South from Sweet Air Road approximately 8700' to where it makes a 90 degree turn to the West will be designated as "Blenheim Road-North" and numbered as a North/South Road.

Charles R. Beasman

CHARLES R. BEASMAN
House Number and Street Name Section
Phone: 494-3368
Room 323 County Office Bldg.
111 W. Chesapeake Ave.
Towson, Md. 21204



BALTIMORE COUNTY DEPARTMENT OF PUBLIC WORKS

Bureau of Public Services

Completed

NOTICE OF CHANGE OF STREET NAME

FEBRUARY 1978

To Whom It May Concern:

In accordance with the provisions of Sec. 28-1 (3) Title 28 Code of Public and Local Laws of Baltimore County, an executive order has been passed to change the name of the following described street:

Co. 24 LOWER BECKLEYSVILLE RD. - NORTH FROM Mt. CARMEL RD. TO BECKLEYSVILLE RD.

EFFECTIVE Immediately the above described street will be known as:

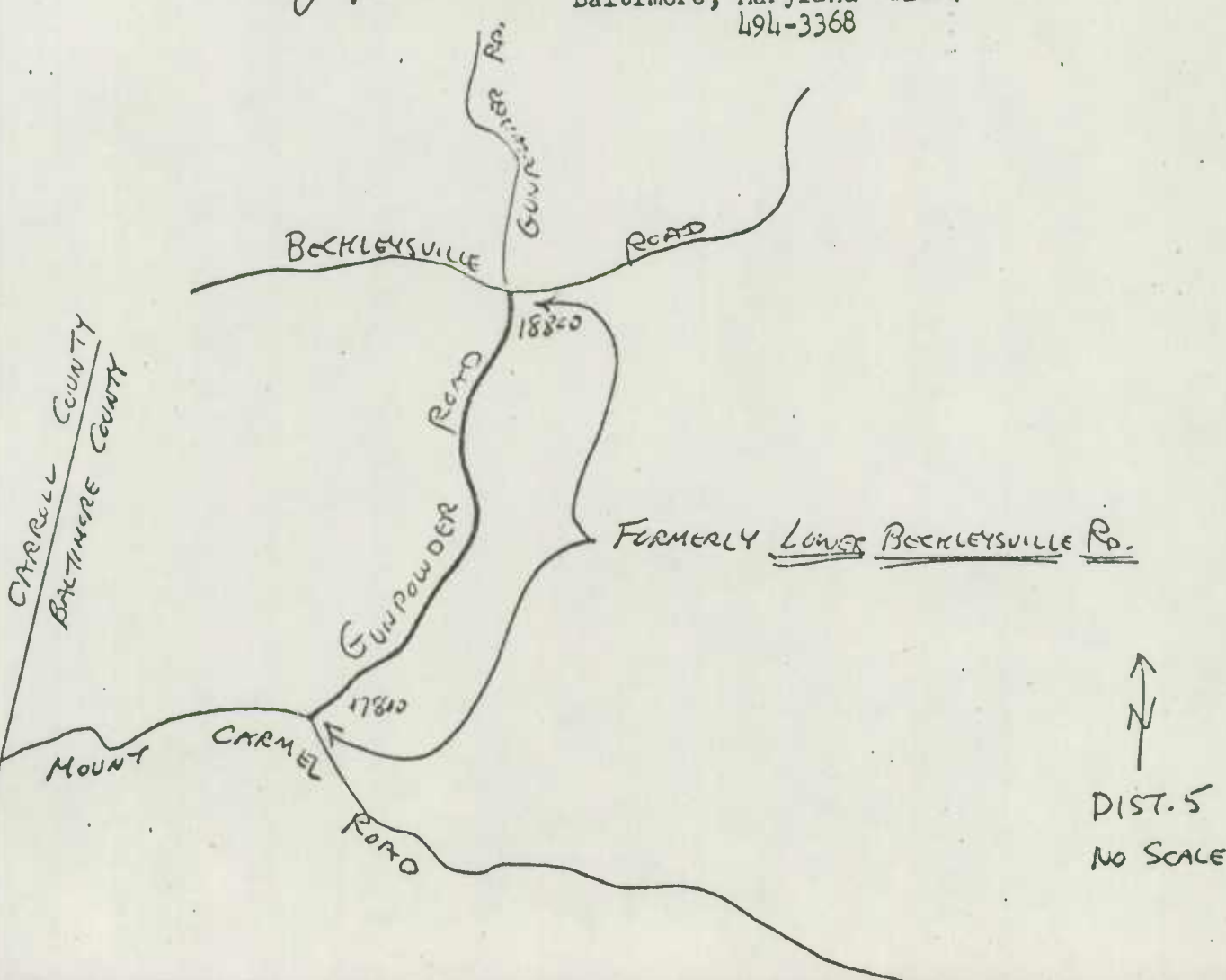
GUNPOWDER ROAD


and new street signs will be erected.

Your house number will be 17800 TIRU 18800 BUCKS, and you should make changes in your address as soon as conveniently possible, but not later than 1 year.

M. Beasman

HOUSE NUMBER AND STREET NAME SECTION
Baltimore County Office Building
Baltimore, Maryland 21204
494-3368





BALTIMORE COUNTY DEPARTMENT OF PUBLIC WORKS

Bureau of Public Services

NOTICE OF CHANGE OF STREET NAME

FEBRUARY 1978

To Whom It May Concern:

In accordance with the provisions of Sec. 28-1 (3) Title 28 Code of Public and Local Laws of Baltimore County, an executive order has been passed to change the name of the following described street:

Co. 3 UPPER BECKLEYSVILLE RD. - NORTH FROM BECKLEYSVILLE RD. TO ALESIA RD.

EFFECTIVE Immediately the above described street will be known as:

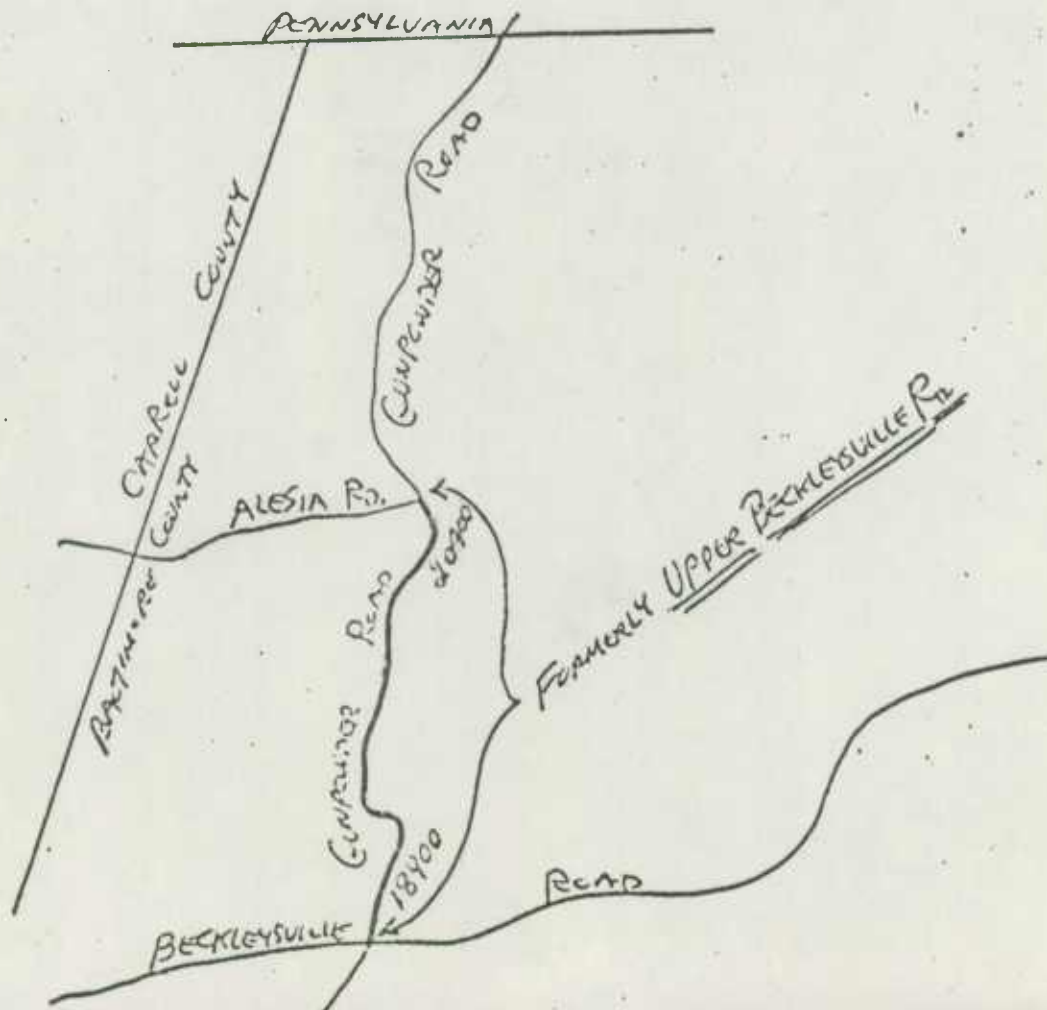
GUNPOWDER ROAD
and new street signs will be erected.

Your house number will be 18900 THRU 20400 BLS., and you should make changes in your address as soon as conveniently possible, but not later than 1 year.

AB

HOUSE NUMBER AND STREET NAME SECTION
Baltimore County Office Building
Baltimore, Maryland 21204
494-3368

↑
N
DST. 5+6
NO SCALE





baltimore county
department of public works
TOWSON, MARYLAND 21204

12-1265

December 8, 1977

THORNTON M. MOURING, P.E.
DIRECTOR

Mr. T. W. Beaulieu, Chief
Bureau of Highways Statistics
State Highway Administration
P.O. Box 717
Baltimore, Maryland 21203

Re: Road Inventory Revisions
For Year 1977


Dear Mr. Beaulieu:

In accordance with established procedures, we are submitting herewith a "Report of Road Additions, Deletions, and Improvements" to the Baltimore County system for the calendar year 1977.

Included are electronic data processing tabulations of transactions in District order. These tabulations represent 84 transactions and are submitted in lieu of SHA forms H.P.S. - 20. Also included are several SHA forms H.P.S. - 20 and other pertinent information not conducive to electronic data processing.

This letter shall serve as certification that all additions and revisions reported pertain to roads legally a part of the County road system and title to same is vested in the constituted authorities of the political subdivision for which this report is filed. It is further certified that all roads shall be at least 30 feet wide in accordance with Section 145 of Article 25 of the Annotated Code of Maryland (1973 Replacement Volume).

Very truly yours,


Alfred F. Jungers, Chief
Bureau of Highways

AFJ/FJB/dh
Encl.

CC: Eileen Y. Staub
File: Adm. Road Imp. Report
(1977)

RECEIVED

DEC 14 1977

BUREAU OF HIGHWAY
STATISTICS


NATIONAL INSERTABLE-TAB INDEXES ENABLE YOU TO
MAKE YOUR OWN SUBJECT ARRANGEMENT, USING PLAIN
INSERTS ON WHICH TO WRITE YOUR OWN CAPTIONS.

Made in U. S. A.



NATIONAL

23-280—Colored Tabs
23-281—Clear Tabs





Maryland Department of Transportation

State Highway Administration


Harry R. Hughes
Secretary
Bernard M. Evans
Administrator

PLEASE REPLY TO:
OFFICE OF DISTRICT ENGINEER
2323 WEST JOPPA ROAD
BROOKLANDVILLE, MARYLAND 21022

December 14, 1976

MEMORANDUM

TO: Mr. Thomas L. Cloonan
Chief, Bureau of Highway Statistics

FROM: Harry J. Pistel 
Highway District Engineer

RE: Highway Mileage - Dist. #4

Enclosed are the forms and maps showing the additions and deletions to the State Highway System in District 4 for the calendar year ending December 31, 1976.


HJP:kf
Enc.

December 15, 1976

Mr. Thomas A. ...
Director, Bureau of Highway Statistics

Dear Mr. ...
Enclosed for you are ...

I am ...
Very truly yours,
[Signature]



RECEIVED

DEC 15 1976
BUREAU OF HIGHWAY
STATISTICS

December 14, 1976

MEMORANDUM

TO: Mr. Thomas L. Cloonan
Chief, Bureau of Highway Statistics

FROM: Harry J. Pistel
Highway District Engineer

RE: Highway Mileage - Dist. #4

Enclosed are the forms and maps showing the additions and deletions to the State Highway System in District 4 for the calendar year ending December 31, 1976.

HJP:kf
Enc.

1911

1911

1911

1911

1911

1911

ROAD IMPROVEMENT REPORTSHA 51.3-23
Rev. 9/74

HPS - 20

S.H.A. District No. 84


City or Town _____

County BaltimoreFor Calendar Year Ending December 31, 1976

ROAD NUMBER	ROAD NAME	LOCATION		DESIGNATIONS ON MAP	MILES	CHANGES MADE IN				MILEAGE		REMARKS
		FROM	TO			TYPE	WIDTH	SYSTEM		ADDI-TIONS	ABAN-DONED	
(1)	(2)	(3)		(4)	(5)	(6)	(7)	(8)	(9)	(10)	(11)	(12)
U.S. Rte. 40	Pulaski Hwy.	EBR-From 0.02 mi. East of 68th St. to 0.08 mi. East of 68th St. (left turning lane)		76-1	0.06	I	12'	State	State	0.06		Median Safety (See Constr. plans B-191-007-471)
" "	" "	EBR-From 0.06 mi. East of Chesaco Ave. to 0.13 mi. East of Chesaco Ave. (Lt. turning lane)		76-2	0.07	I	12'	State	State	0.07		"
" "	" "	EBR-From 0.04 mi. East of White Ave. to Lorraine Ave. (left turning lane)		76-3	0.06	I	12'	State	State	0.06		"
" "	" "	EBR- X-over at Lawrence Ave.		76-4	0.06	I	26'	State	State	0.06		"
		TOTALS										

It is hereby certified by the undersigned that the additions and revisions reported each year pertain to roads legally a part of the county and or municipal road system and title to same is vested in the constituted authorities of the political subdivision for which the report is filed. It is further certified that all roads reported herein shall be at least 30 feet wide or as specified in Section 145 of Article 25 of the Annotated Code of Maryland (1973 Replacement Volume)

Prepared By: [Signature]Date: 12-13-76Official Title: EA IVApproved By: [Signature]Date: 12-14-76Official Title: DIST. ENG



ROAD IMPROVEMENT REPORTSHA 51.3-23
Rev. 9/74

HPS - 20

S.H.A. District No. 84


City or Town _____

County BaltimoreFor Calendar Year Ending December 31, 1976

ROAD NUMBER	ROAD NAME	LOCATION		DESIGNATIONS ON MAP	MILES	CHANGES MADE IN				MILEAGE		REMARKS
		FROM	TO			TYPE	WIDTH	SYSTEM		ADDITIONS	ABANDONED	
								FROM	TO			
(1)	(2)	(3)		(4)	(5)	(6)	(7)	(8)	(9)	(10)	(11)	(12)
U.S. Rte. 40	Pulaski Hwy.	EBR-from 0.07 mi. West of Shaffer Rd. to Shaffer Rd. (Lt. turning lane)		76-5	0.07	I	12'	State	State	0.07		Median Safety (See Constr. Plans B-191-007-471)
"	"	EBR-from 0.05 mi. East of Shaffer Rd. to Berk Ave. (Lt. turning lane)		76-6	0.07	I	12'	State	State	0.07	0.07	"
"	"	EBR-from 0.07 mi. West of Contractors Rd. to Contractors Rd. (Lt. turning lane)		76-7	0.07	I	12'	State	State	0.07		"
"	"	EBR-from 0.04 mi. East of Contractors Rd. to 0.11 mi. East of Contractors Rd. (Left turning lane)		76-8	0.07	I	12'	State	State	0.07		"
		TOTALS										

It is hereby certified by the undersigned that the additions and revisions reported each year pertain to roads legally a part of the county and or municipal road system and title to same is vested in the constituted authorities of the political subdivision for which the report is filed. It is further certified that all roads reported herein shall be at least 30 feet wide or as specified in Section 145 of Article 25 of the Annotated Code of Maryland (1973 Replacement Volume)

Prepared By: Robert H. PhillipsDate: 12-13-76Official Title: EATApproved By: [Signature]Date: 12-14-76Official Title: DIST ENG



ROAD IMPROVEMENT REPORTSHA 51.3-23
Rev. 9/74

HPS - 20

S.H.A. District No. 84


City or Town _____

County BaltimoreFor Calendar Year Ending December 31, 1976

ROAD NUMBER	ROAD NAME	LOCATION		DESIGNATIONS ON MAP	MILES	CHANGES MADE IN				MILEAGE		REMARKS
		FROM	TO			TYPE	WIDTH	SYSTEM		ADDI-TIONS	ABAN-DONED	
								FROM	TO			
(1)	(2)	(3)		(4)	(5)	(6)	(7)	(8)	(9)	(10)	(11)	(12)
U.S. Rte. 40	Pulaski Hwy.	EBR-from 0.15 mi. East of Contractors Road to 0.22 mi. East of Contractors Rd. (Lt. turning lane)		76-9	0.07	I	12'	State	State	0.07		Median Safety (See Constr. plans B-191-007-471)
" "	" "	EBR-from 0.28 mi. West of Martin Blvd. to 0.21 mi. West Martin Blvd. (left turning lane)		76-10	0.07	I	12'	State	State	0.07		"
" "	" "	EBR-from 0.12 mi. East of Martin Blvd. to 0.19 mi. East of Martin Blvd. (Lt. turning Lane)		76-11	0.07	I	12'	State	State	0.07	0.07	"
" "	" "	EBR-from Holly Drive to 0.10 mi. East of Holly Drive (Lt. turning lane)		76-12	0.10	I	12'	State	State	0.10		"
		TOTALS										

It is hereby certified by the undersigned that the additions and revisions reported each year pertain to roads legally a part of the county and or municipal road system and title to same is vested in the constituted authorities of the political subdivision for which the report is filed. It is further certified that all roads reported herein shall be at least 30 feet wide or as specified in Section 145 of Article 25 of the Annotated Code of Maryland (1973 Replacement Volume)

Prepared By: Robert A. PhillipsDate: 12-13-76Official Title: EA JApproved By: [Signature]Date: 12-14-76Official Title: DIST ENG



ROAD IMPROVEMENT REPORTSHA 51.3-23
Rev. 9/74


HPS - 20

S.H.A. District No. 84
County BaltimoreCity or Town _____
For Calendar Year Ending December 31, 1976

ROAD NUMBER	ROAD NAME	LOCATION		DESIGNATIONS ON MAP	MILES	CHANGES MADE IN				MILEAGE		REMARKS
		FROM	TO			TYPE	WIDTH	SYSTEM		ADDITIONS	ABANDONED	
								FROM	TO			
(1)	(2)	(3)		(4)	(5)	(6)	(7)	(8)	(9)	(10)	(11)	(12)
U.S. Rte. 40	Pulaski Hwy.	EBR-from 0.42 mi. West of Middle River Rd. to 0.35 mi. West of Middle River Rd. (Lt. turn lane)		76-13	0.07	I	12'	State	State	0.07		Median Safety (See Constr. plans B-191-007-471)
"	"	EBR-from 0.35 mi. West of Middle River Rd. to 0.25 mi. West of Middle River Rd. (Left turning lane)		76-14	0.10	I	12'	State	State	0.10		"
"	"	WBR- from 0.19 mi. West of Middle River Rd. to 0.25 mi. West of Middle River Rd. (Left turning lane)		76-15	0.06	I	12'	State	State	0.06		"
"	"	WBR-from 0.25 mi. West of Middle River Rd. to 0.35 mi. West of Middle River Rd. (Left turning lane)		76-16	0.10	I	12'	State	State	0.10		"
		TOTALS										

It is hereby certified by the undersigned that the additions and revisions reported each year pertain to roads legally a part of the county and or municipal road system and title to same is vested in the constituted authorities of the political subdivision for which the report is filed. It is further certified that all roads reported herein shall be at least 30 feet wide or as specified in Section 145 of Article 25 of the Annotated Code of Maryland (1973 Replacement Volume)

Prepared By: Robert A. PhillipsDate: 12-13-76Official Title: EA TApproved By: [Signature]Date: 12-14-76Official Title: DIST ENG



ROAD IMPROVEMENT REPORTSHA 51.3-23
Rev. 9/74


HPS - 20

S.H.A. District No. 84
County BaltimoreCity or Town _____
For Calendar Year Ending December 31, 1976

ROAD NUMBER	ROAD NAME	LOCATION		DESIGNATIONS ON MAP	MILES	CHANGES MADE IN				MILEAGE		REMARKS
		FROM	TO			TYPE	WIDTH	SYSTEM		ADDI-TIONS	ABAN-DONED	
								FROM	TO			
(1)	(2)	(3)		(4)	(5)	(6)	(7)	(8)	(9)	(10)	(11)	(12)
U.S.Rte.40	Pulaski Hwy.	WBR-from 0.17 mi. East of Holly Drive to 0.10 mi. East of Holly Drive (Lt. turning lane)		76-17	0.07	I	12'	State	State	0.07		Median Safety (B-191-007-471)
" "	" "	WBR-from 0.10 mi. East of Holly Drive to Holly Drive (Left turning lane)		76-18	0.10	I	12'	State	State	0.10	0.10	"
" "	" "	WBR-from 0.07 mi. East- Ramp Martin Blvd. to Ramp Martin Blvd. (Left turning lane)		76-19	0.07	I	12'	State	State	0.07	0.07	"
" "	" "	WBR-from 0.19 mi. West of Martin Blvd. to 0.25 mi. West of Martin Blvd. (Left turning lane)		76-20	0.06	I	12'	State	State	0.06		"
		TOTALS										

It is hereby certified by the undersigned that the additions and revisions reported each year pertain to roads legally a part of the county and or municipal road system and title to same is vested in the constituted authorities of the political subdivision for which the report is filed. It is further certified that all roads reported herein shall be at least 30 feet wide or as specified in Section 145 of Article 25 of the Annotated Code of Marylanda (1973 Replacement Volume)

Prepared By: Robert H. PhillipsOfficial Title: EAIApproved By: [Signature]Official Title: DIST ENGDate: 12-13-76Date: 12-14-76



ROAD IMPROVEMENT REPORTSHA 51.3-23
Rev. 9/74

HPS - 20


S.H.A. District No. 84
County BaltimoreCity or Town _____
For Calendar Year Ending December 31, 1976

ROAD NUMBER	ROAD NAME	LOCATION		DESIGNATIONS ON MAP	MILES	CHANGES MADE IN				MILEAGE		REMARKS
		FROM	TO			TYPE	WIDTH	SYSTEM		ADDI-TIONS	ABAN-DONED	
(1)	(2)	(3)		(4)	(5)	(6)	(7)	(8)	(9)	(10)	(11)	(12)
U.S. Rte. 40	Pulaski Hwy.	WBR-from 0.33 mi. East of Contractors Rd. to 0.26 mi. East of Contractors Rd. (Lt. turning lane)		76-21	0.07	I	12'	State	State	0.07		Median Safety (B-191-007-471)
" "	" "	WBR-from 0.18 mi. East of Contractors Rd. to 0.11 mi. East of Contractors Rd. (Left turning lane)		76-22	0.07	I	12'	State	State	0.07		"
" "	" "	WBR-from 0.07 mi. East of Shaffer Rd. to Shaffer Rd. (Left turning lane)		76-23	0.07	I	12'	State	State	0.07	0.07	"
" "	" "	WBR-from 0.07 mi. East of Batavia Farm Rd. to Batavia Farm Rd. (left turning lane)		76-24	0.07	I	12'	State	State	0.07		"
		TOTALS										

It is hereby certified by the undersigned that the additions and revisions reported each year pertain to roads legally a part of the county and or municipal road system and title to same is vested in the constituted authorities of the political subdivision for which the report is filed. It is further certified that all roads reported herein shall be at least 30 feet wide or as specified in Section 145 of Article 25 of the Annotated Code of Maryland (1973 Replacement Volume)

Prepared By: Robert A. Phillips
 Official Title: EA I
 Approved By: [Signature]
 Official Title: DIST. ENG

Date: 12-13-76Date: 12-14-76



ROAD IMPROVEMENT REPORT

SHA 51.3-23
Rev. 9/74

HPS - 20

S.H.A. District No. 84
County Baltimore

City or Town _____
For Calendar Year Ending December 31, 1976

ROAD NUMBER	ROAD NAME	LOCATION		DESIGNATIONS ON MAP	MILES	CHANGES MADE IN				MILEAGE		REMARKS
		FROM	TO			TYPE	WIDTH	SYSTEM		ADDI-TIONS	ABAN-DONED	
								FROM	TO			
(1)	(2)	(3)		(4)	(5)	(6)	(7)	(8)	(9)	(10)	(11)	(12)
U.S. Rte. 40	Pulaski Hwy.	WBR-from 0.23 mi. East of Chesaco Ave. to 0.16 mi. East of Chesaco Ave. (Left turning lane)		76-25	0.07	I	12'	State	State	0.07		Median Safety (B-191-007-471)
" "	" "	WBR-from 0.07 mi. East of Rosedale Ave. to Rosedale Ave. (Left turning lane)		76-26	0.07	I	12'	State	State	0.07	0.07	"
" "	" "	WBR-from 0.22 mi. East of 68th St. to 0.16 mi. East of 68th St.		76-27	0.06	I	12'	State	State	0.06		"
" "	" "	Md. Rte. 40 over Branch of Red House Creek		76-28								Widening of 10' Concrete slab Bridge See attached Form HPS-5
		TOTALS										

It is hereby certified by the undersigned that the additions and revisions reported each year pertain to roads legally a part of the county and or municipal road system and title to same is vested in the constituted authorities of the political subdivision for which the report is filed. It is further certified that all roads reported herein shall be at least 30 feet wide or as specified in Section 145 of Article 25 of the Annotated Code of Maryland (1973 Replacement Volume)

Prepared By: [Signature]
Official Title: E.A.T.
Approved By: [Signature]
Official Title: DIST. ENG.

Date: 12-13-76
Date: 12-14-76

ROAD IMPROVEMENT REPORTSHA 51.3-23
Rev. 9/74


HPS - 20

S.H.A. District No. 84
County BaltimoreCity or Town _____
For Calendar Year Ending December 31, 1976

ROAD NUMBER	ROAD NAME	LOCATION		DESIGNATIONS ON MAP	MILES	CHANGES MADE IN				MILEAGE		REMARKS
		FROM	TO			TYPE	WIDTH	SYSTEM		ADDITIONS	ABANDONED	
								FROM	TO			
(1)	(2)	(3)		(4)	(5)	(6)	(7)	(8)	(9)	(10)	(11)	(12)
Md. Rte. 43/ I-95 Interchange	Constr. Ramps D&G -I-95 Interchange	I-95 NBR-Deceleration Lane from .01 mi. North of Whitemarsh Blvd. to 0.09 mi. North of White- marsh Blvd.		76-29	0.08	J	15.5	State	State	0.08		See Constr. Plans B-682-068-472
"	"	Ramp G-from 0.09 mi. North of Whitemarsh Blvd. to Whitemarsh Blvd. West		76-30	0.21	J	16.0	State	State	0.21		"
"	"	Ramp G-Whitemarsh Blvd. Acceleration Lane-from 0.11 mi. East of I-95 to 0.05 mi. East of I-95		76-31	0.06	J	15.5	State	State	0.06		"
"	"	Temporary Connection from Silver Spring Rd. to Whitemarsh Blvd.-EBR		76-32	0.10	I	12'	State	State	0.10		"
		TOTALS										

It is hereby certified by the undersigned that the additions and revisions reported each year pertain to roads legally a part of the county and or municipal road system and title to same is vested in the constituted authorities of the political subdivision for which the report is filed. It is further certified that all roads reported herein shall be at least 30 feet wide or as specified in Section 145 of Article 25 of the Annotated Code of Maryland (1973 Replacement Volume)

Prepared By: Robert H. KellyOfficial Title: E.A.T.Approved By: [Signature]Official Title: DIST. ENG.Date: 12-13-76Date: 12-14-76



ROAD IMPROVEMENT REPORTSHA 51.3-23
Rev. 9/74

HPS - 20


S.H.A. District No. 84
County BaltimoreCity or Town _____
For Calendar Year Ending December 31, 1976

ROAD NUMBER	ROAD NAME	LOCATION		DESIGNATIONS ON MAP	MILES	CHANGES MADE IN				MILEAGE		REMARKS
		FROM	TO			TYPE	WIDTH	SYSTEM		ADDITIONS	ABANDONED	
								FROM	TO			
(1)	(2)	(3)		(4)	(5)	(6)	(7)	(8)	(9)	(10)	(11)	(12)
Md. Rte. 43/	Constr. Ramps	Ramp 'D' from Whitemarsh Blvd. to I-95 SBR		76-33	0.40	J	15'	State	State	0.40		See Constr. plans
I-95 Interchange	D&G - I-95 Interchange											B-682-068-472
"	"	Acceleration Lane - from Ramp 'D' to 0.20 mi. South of Ramp 'D'		76-34	0.20	J	12'	State	State	0.20		"
"	"	Whitemarsh Blvd. - EBR from temporary conn. to Silver Spring Rd. to 0.18 mi. East of connection		76-35	0.18	J	24'	State	State	0.18		"
I-95 at I-695	Balto. Beltway & I-95	I-95 NBR - from 0.16 mi. South of I-695 to 0.08 mi. South of I-695		76-36	0.08	I	36'	State	State	0.08	0.08	B-725-59-476
		TOTALS										

It is hereby certified by the undersigned that the additions and revisions reported each year pertain to roads legally a part of the county and or municipal road system and title to same is vested in the constituted authorities of the political subdivision for which the report is filed. It is further certified that all roads reported herein shall be at least 30 feet wide or as specified in Section 145 of Article 25 of the Annotated Code of Maryland (1973 Replacement Volume)

Prepared By: Robert H. [Signature]
 Official Title: EAT
 Approved By: [Signature]
 Official Title: DIST. ENG

Date: 12-13-76Date: 12-14-76



ROAD IMPROVEMENT REPORTSHA 51.3-23
Rev. 9/74

HPS - 20


S.H.A. District No. 84
County BaltimoreCity or Town _____
For Calendar Year Ending December 31, 1976

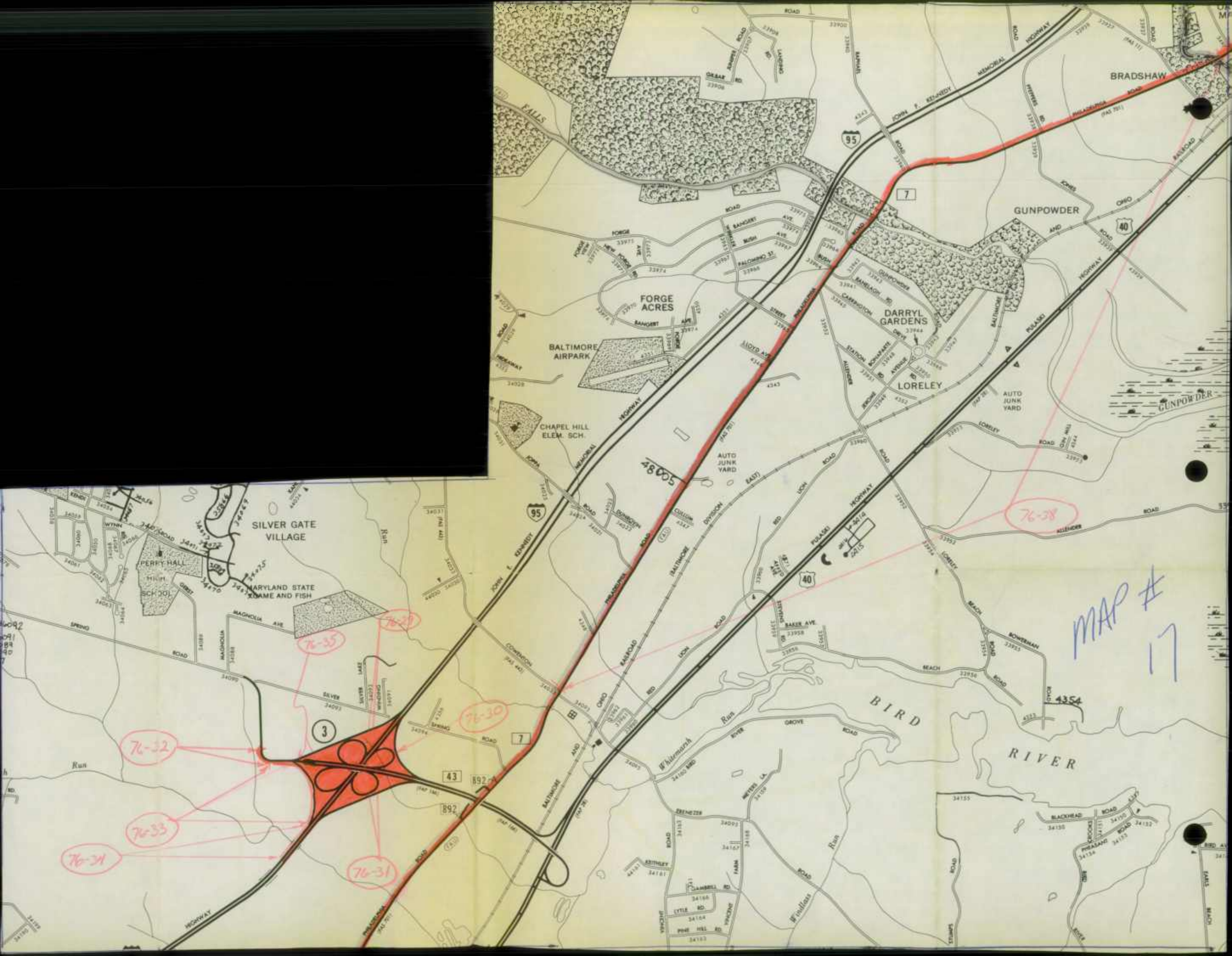
ROAD NUMBER	ROAD NAME	LOCATION		DESIGNATIONS ON MAP	MILES	CHANGES MADE IN				MILEAGE		REMARKS
		FROM	TO			TYPE	WIDTH	SYSTEM		ADDITIONS	ABANDONED	
								FROM	TO			
(1)	(2)	(3)		(4)	(5)	(6)	(7)	(8)	(9)	(10)	(11)	(12)
I-95 at I-695	Balto. Beltway & I-95	I-95 NBR-Ramp A-from 0.16 mi. South of I-695 to 0.08 mi. South of I-695		76-37	0.07	I	16'	State	State	0.07	0.07	See Constr. plans B-725-59-476
Md. Rte. 7	Old Phila. Rd.	Cowenton Ave. to Harford County Line		76-38	4.33	I	24'	State	State	4.33	4.33	Resurfacing B-342-000-477
Md. Rte. 700	Martin Blvd.	U.S. Rte. 40 to Just South of R/R Overpass near Md. 150		76-39	1.70	I	48'	State	State	1.70	1.70	Resurfacing B-343-000-477
U.S. Rte. 140	Reisterstown Rd.	Gwynnbrook Ave. to Cherry Valley Rd.		76-40	0.97	I	Varies	St.	State	0.97	0.97	Resurfacing B-347-000-478
Md. Rte. 144	Frederick Rd.	Baltimore City Line to Bridge over I-695		76-41	0.76	I	Varies	St.	State	0.76	0.76	B-348-477 Resurfacing
		TOTALS										


It is hereby certified by the undersigned that the additions and revisions reported each year pertain to roads legally a part of the county and or municipal road system and title to same is vested in the constituted authorities of the political subdivision for which the report is filed. It is further certified that all roads reported herein shall be at least 30 feet wide or as specified in Section 145 of Article 25 of the Annotated Code of Maryland (1973 Replacement Volume)

Prepared By: Robert H. Phillips
Official Title: EAJ
Approved By: [Signature]
Official Title: DIST. ENG.

Date: 12-13-76Date: 12-14-76









PARK

WESTVIEW PARK

HUNTING RIDGE

ROGNET HE

40

40

15

CATONSVILLE HEIGHTS

TEN HILLS

144

NORTH'S BEND

NORWOOD HTS

HILLOREST ELEM SCH

144

BALTIMORE NATIONAL CEMETERY

ST. MARYS SEMINARY

LIBERAL ARTS SCHOOL

695

12

CATONSVILLE SR HIGH SCHOOL

UNIVERSITY OF MARYLAND BALTO. CO CAMPUS

887

BLOOMSBURY

166 B

166 A

70-41

372


OF MARYLAND

BALTO. CO CAMPUS

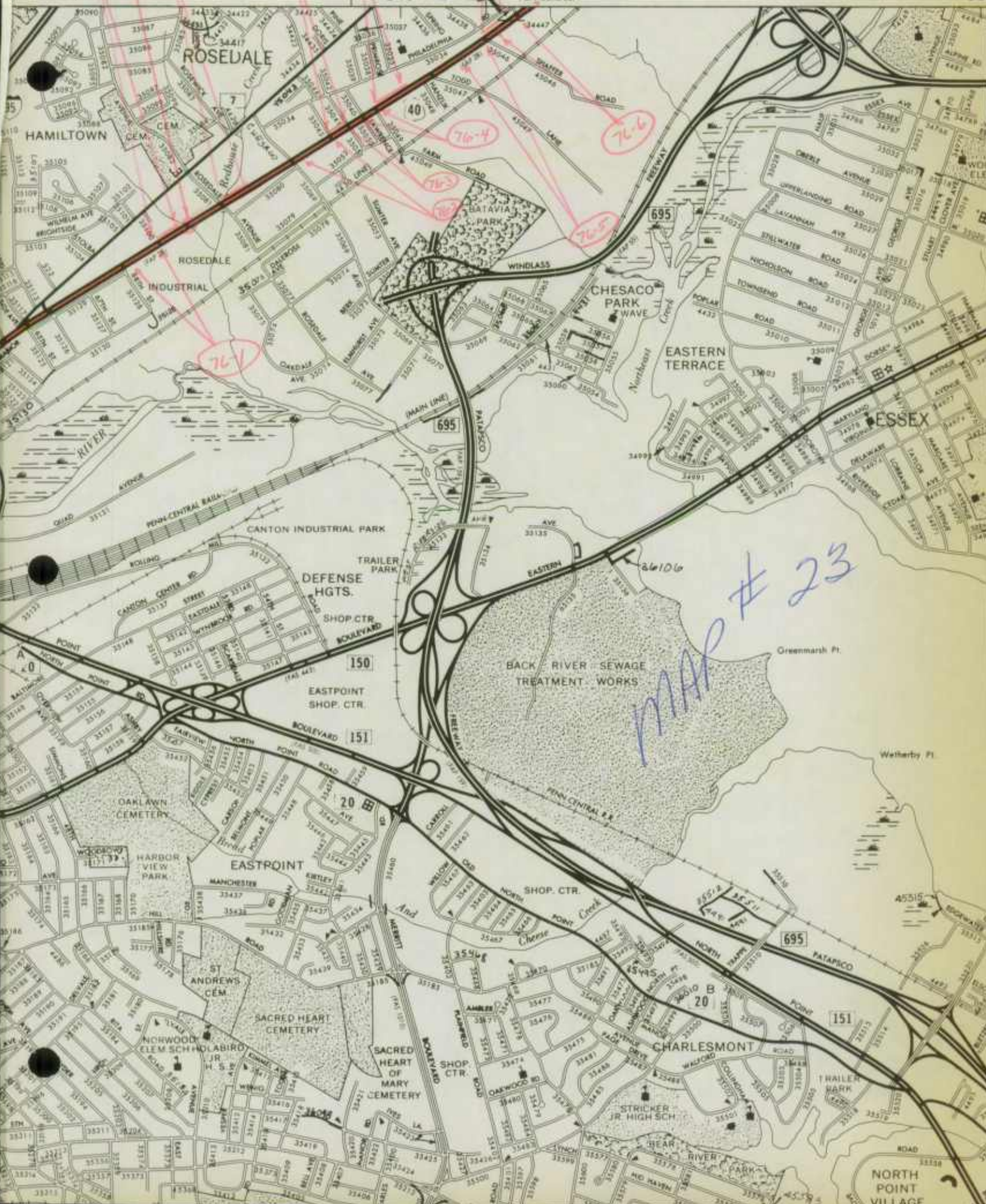
STATE

ARBUS MEM PARK CEMETERY

GAY OAKS PARK



370 940 3445" 76°30'00" TO ABERDEEN



ROSEDALE

HAMILTOWN

ROSEDALE

INDUSTRIAL

RIVER

CANTON INDUSTRIAL PARK

DEFENSE HGTS.

SHOP CTR BOULEVARD

EASTPOINT SHOP CTR

BOULEVARD

EASTPOINT

MANCHESTER

SACRED HEART CEMETERY

SACRED HEART OF MARY CEMETERY

CHARLES MONT

STRIKER JR HIGH SCH

NORTH POINT VILLAGE

BACK RIVER SEWAGE TREATMENT WORKS

MAP # 23

ROSEDALE

HAMILTOWN

ROSEDALE

INDUSTRIAL

RIVER

CANTON INDUSTRIAL PARK

DEFENSE HGTS.

SHOP CTR BOULEVARD

EASTPOINT SHOP CTR

BOULEVARD

EASTPOINT

MANCHESTER

SACRED HEART CEMETERY

SACRED HEART OF MARY CEMETERY

CHARLES MONT

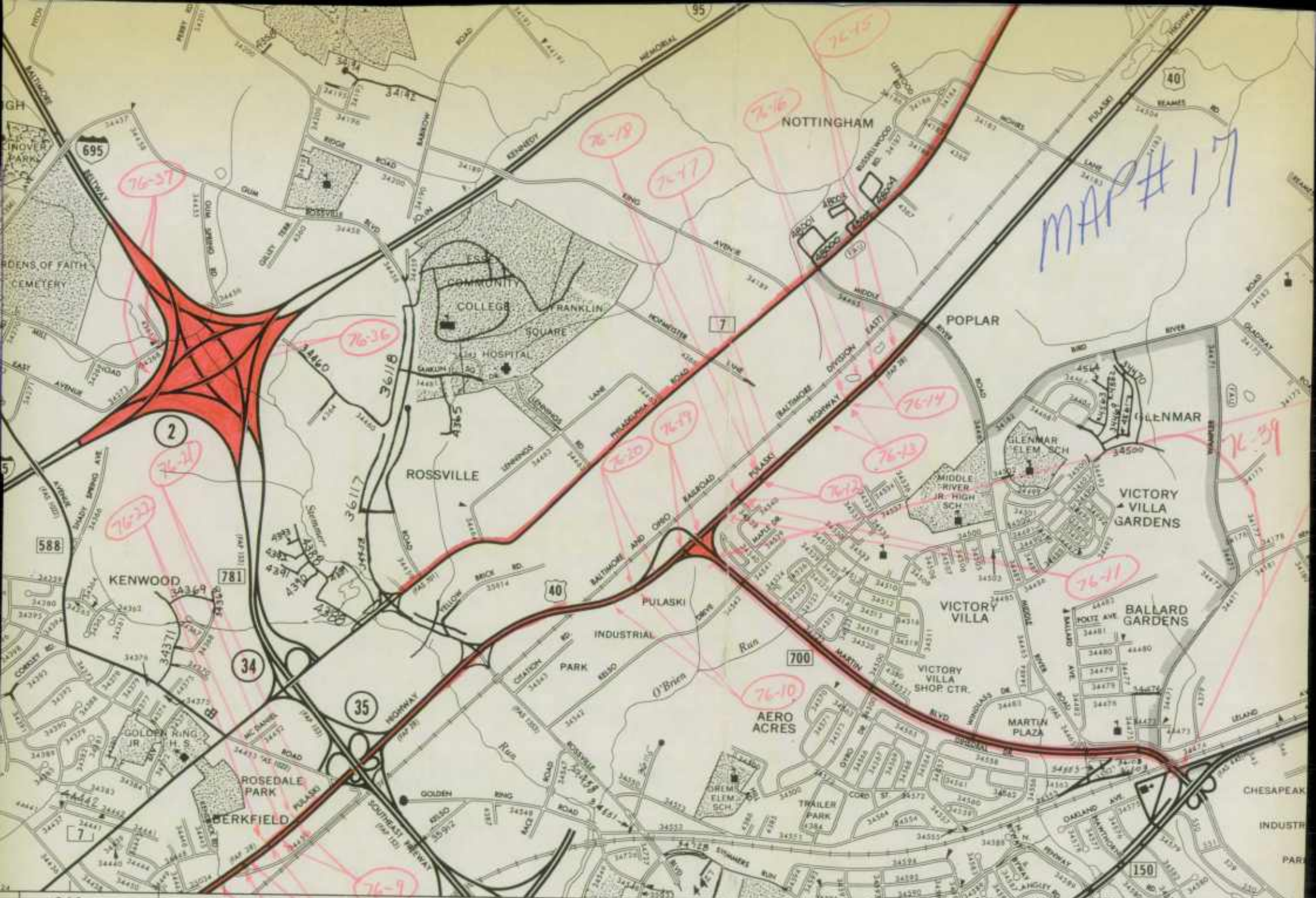
STRIKER JR HIGH SCH

NORTH POINT VILLAGE

BACK RIVER SEWAGE TREATMENT WORKS

MAP # 23




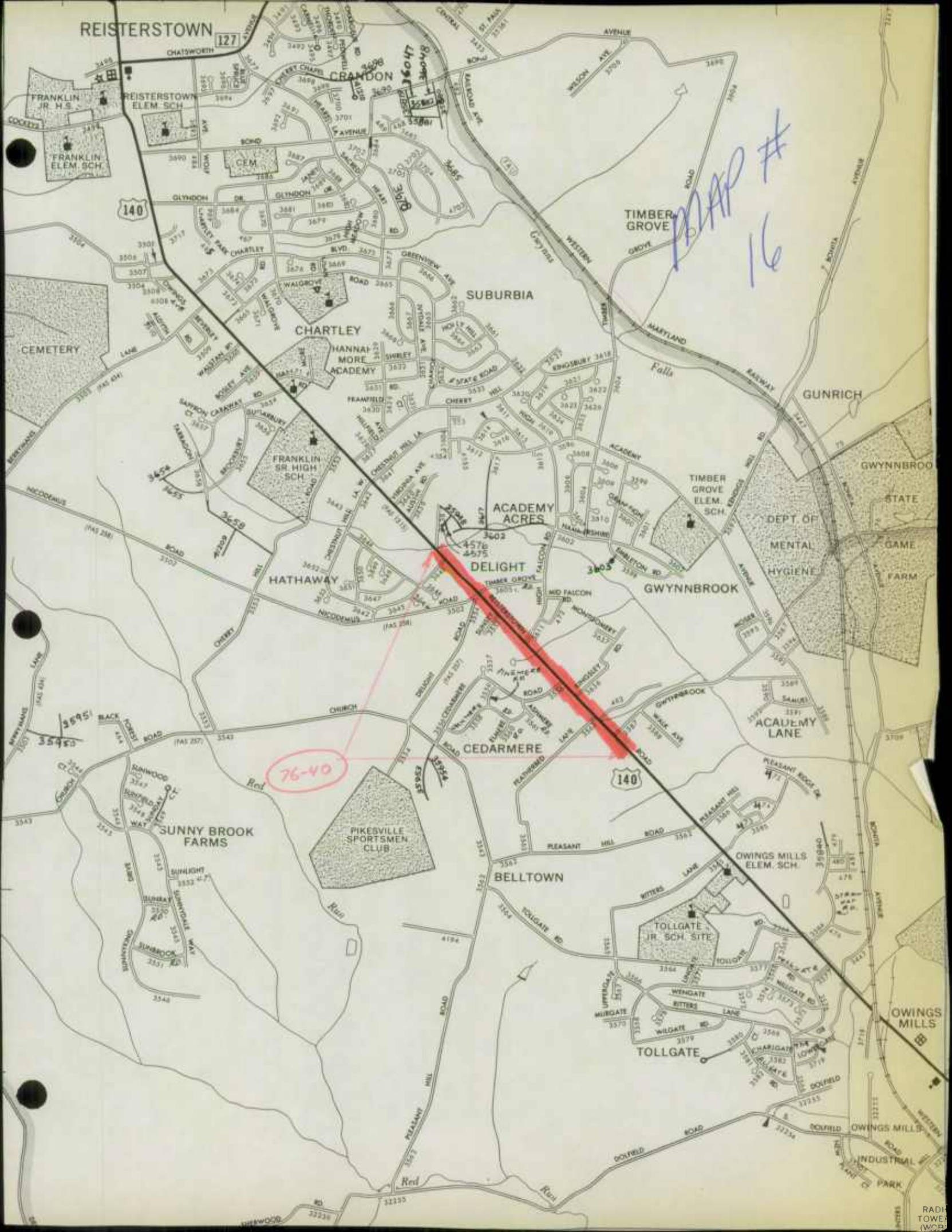


MAP # 17

770 940 76°30'00" TO U. S. 1 MAP NO. 23 775 TO BALTIMORE CITY 960

PREPARED BY THE
MARYLAND DEPARTMENT OF TRANSPORTATION





REISTERSTOWN

127

140

MAP # 16

76-40

FRANKLIN JR H.S.
FRANKLIN ELEM. SCH.

REISTERSTOWN ELEM. SCH.

CRANDON

TIMBER GROVE

SUBURBIA

CHARTLEY

HANNAI-MORE ACADEMY

GUNRICH

FRANKLIN SR HIGH SCH.

ACADEMY ACRES

TIMBER GROVE ELEM. SCH.

DEPT. OF MENTAL HYGIENE

HATHAWAY

DELIGHT

GWYNNBROOK

PIKESVILLE SPORTSMEN CLUB

CEDARMERE

140

SUNNY BROOK FARMS

BELTOWN

OWINGS MILLS ELEM. SCH.


TOLLGATE JR. SCH. SITE

OWINGS MILLS

TOLLGATE

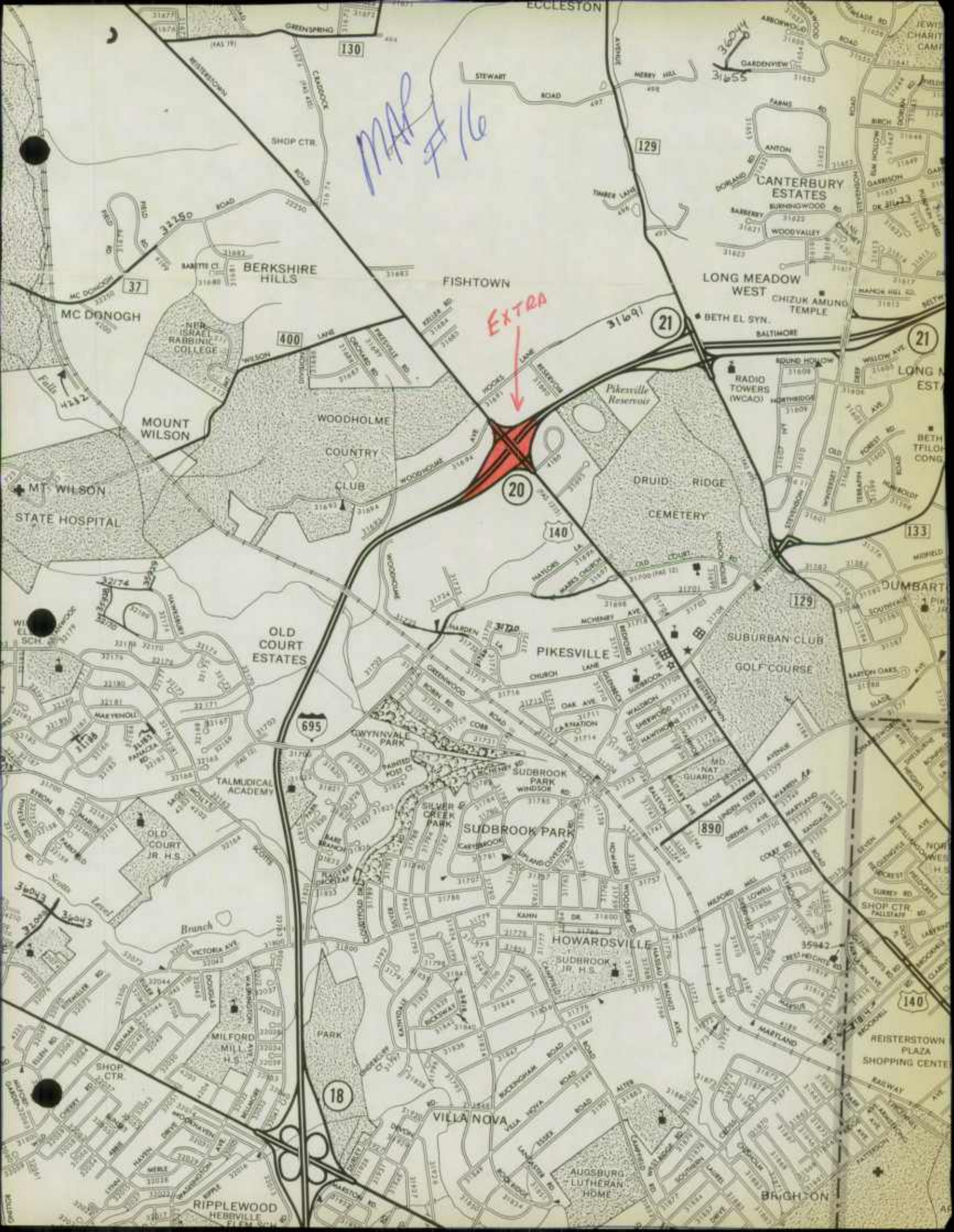
OWINGS MILLS


RADI TOWNE



MAP #16

EXTRA





EXTRA

EXTRA

MAP #16
35940
35949

BROOKLANDVILLE

LUTHERVILLE

THORNLEIGH

RUXTON RIDGE

RIDERWOOD HILLS

ROCKLAND

RUXTON

FOUR WINDS

HOME FOR THE AGED

LOYOLA HIGH SCH.

SORRENTO

MALVERN

TOWSON

ROBERT E. LEE PARK

LAKE

BALTO MEDICAL CENTER

SHEPPARD PRAIT HOSPITAL

TOWSON STATE COLLEGE

LAKE ROLAND

ROBERT E. LEE PARK

VILLA REGINA

WOODBROOK

BONNIE

746-B BARE HILLS
746-A

ELKRIDGE

COUNTY

HUNT CLUB

BALTIMORE

CITY

PINEHURST

DIXON HILL

BOYS LATIN H.S.

GOLF COURSE

MEADOW PARK DRIVE

BALTO. ACADEMY OF VISITATION

BOULEVARD

HAPPY HILLS

UFFINGTON PARK

DALE

ROCKLAND BRANCH

25

23

24

25

695

83

133

25

134

83

139

1

Cochrans Pond

WALNUT AVE

ELMBANK AVE

SMITH

WESTERN

BOULEVARD

UFFINGTON PARK

DALE

ROCKLAND BRANCH

746-B BARE HILLS

746-A

LAKE ROLAND

LAKE

ROBERT E. LEE PARK

WOODBROOK

ELKRIDGE

HUNT CLUB

PINEHURST

GOLF COURSE

BALTO. ACADEMY OF VISITATION

HAPPY HILLS

DALE

ROCKLAND BRANCH

UFFINGTON PARK

BOULEVARD

WESTERN

SMITH

ELMBANK AVE

WALNUT AVE

LAKE ROLAND

LAKE

ROBERT E. LEE PARK

WOODBROOK

ELKRIDGE

HUNT CLUB

PINEHURST

GOLF COURSE

BALTO. ACADEMY OF VISITATION

HAPPY HILLS

DALE

ROCKLAND BRANCH

UFFINGTON PARK

BOULEVARD

WESTERN

SMITH

ELMBANK AVE

WALNUT AVE

LAKE ROLAND

LAKE

ROBERT E. LEE PARK

WOODBROOK

ELKRIDGE

HUNT CLUB

PINEHURST

GOLF COURSE

BALTO. ACADEMY OF VISITATION

HAPPY HILLS

DALE

ROCKLAND BRANCH

UFFINGTON PARK

BOULEVARD

WESTERN

SMITH

ELMBANK AVE

WALNUT AVE

LAKE ROLAND

LAKE

ROBERT E. LEE PARK

WOODBROOK

ELKRIDGE

HUNT CLUB

PINEHURST

GOLF COURSE

BALTO. ACADEMY OF VISITATION

HAPPY HILLS

DALE

ROCKLAND BRANCH

UFFINGTON PARK

BOULEVARD

WESTERN

SMITH

ELMBANK AVE

WALNUT AVE

LAKE ROLAND

LAKE

ROBERT E. LEE PARK

WOODBROOK

ELKRIDGE

HUNT CLUB

PINEHURST

GOLF COURSE

BALTO. ACADEMY OF VISITATION

HAPPY HILLS

DALE

ROCKLAND BRANCH

UFFINGTON PARK

BOULEVARD

WESTERN

SMITH

ELMBANK AVE

WALNUT AVE

LAKE ROLAND

LAKE

ROBERT E. LEE PARK

WOODBROOK

ELKRIDGE

HUNT CLUB

PINEHURST

GOLF COURSE

BALTO. ACADEMY OF VISITATION

HAPPY HILLS

DALE

ROCKLAND BRANCH

UFFINGTON PARK

BOULEVARD

WESTERN

SMITH

ELMBANK AVE

WALNUT AVE

LAKE ROLAND

LAKE

ROBERT E. LEE PARK

WOODBROOK

ELKRIDGE

HUNT CLUB

PINEHURST

GOLF COURSE

BALTO. ACADEMY OF VISITATION

HAPPY HILLS

DALE

ROCKLAND BRANCH

UFFINGTON PARK

BOULEVARD

WESTERN

SMITH

ELMBANK AVE

WALNUT AVE

LAKE ROLAND

LAKE

ROBERT E. LEE PARK

WOODBROOK

ELKRIDGE

HUNT CLUB

PINEHURST

GOLF COURSE

BALTO. ACADEMY OF VISITATION

HAPPY HILLS

DALE

ROCKLAND BRANCH

UFFINGTON PARK

BOULEVARD

WESTERN

SMITH

ELMBANK AVE

WALNUT AVE

LAKE ROLAND

LAKE

ROBERT E. LEE PARK

WOODBROOK

ELKRIDGE

HUNT CLUB

PINEHURST

GOLF COURSE

BALTO. ACADEMY OF VISITATION

HAPPY HILLS

DALE

ROCKLAND BRANCH

UFFINGTON PARK

BOULEVARD

WESTERN

SMITH

ELMBANK AVE

WALNUT AVE

LAKE ROLAND

LAKE

ROBERT E. LEE PARK

WOODBROOK

ELKRIDGE

HUNT CLUB

PINEHURST

GOLF COURSE

BALTO. ACADEMY OF VISITATION

HAPPY HILLS

DALE

ROCKLAND BRANCH

UFFINGTON PARK

BOULEVARD

WESTERN

SMITH

ELMBANK AVE

WALNUT AVE

LAKE ROLAND

LAKE

ROBERT E. LEE PARK

WOODBROOK

ELKRIDGE

HUNT CLUB

PINEHURST

GOLF COURSE

BALTO. ACADEMY OF VISITATION

HAPPY HILLS

DALE

ROCKLAND BRANCH

UFFINGTON PARK

BOULEVARD

WESTERN

SMITH

ELMBANK AVE

WALNUT AVE

LAKE ROLAND

LAKE

ROBERT E. LEE PARK

WOODBROOK

ELKRIDGE

HUNT CLUB

PINEHURST

GOLF COURSE

BALTO. ACADEMY OF VISITATION

HAPPY HILLS

DALE

ROCKLAND BRANCH

UFFINGTON PARK

BOULEVARD

WESTERN

SMITH

ELMBANK AVE

WALNUT AVE

LAKE ROLAND

LAKE

ROBERT E. LEE PARK

WOODBROOK

ELKRIDGE

HUNT CLUB

PINEHURST

GOLF COURSE

BALTO. ACADEMY OF VISITATION

HAPPY HILLS

DALE

ROCKLAND BRANCH

UFFINGTON PARK

BOULEVARD

WESTERN

SMITH

ELMBANK AVE

WALNUT AVE

LAKE ROLAND

LAKE

ROBERT E. LEE PARK

WOODBROOK

ELKRIDGE

HUNT CLUB

PINEHURST

GOLF COURSE


BALTO. ACADEMY OF VISITATION

HAPPY HILLS

DALE

ROCKLAND BRANCH

UFFINGTON





baltimore county
department of public works
TOWSON, MARYLAND 21204

December 9, 1976

THORNTON M. MOURING, P.E.
DIRECTOR

Mr. Thomas L. Cloonan
Chief, Bureau of Highways Statistics
State Highway Administration
P. O. Box 717
Baltimore, Maryland 21203

Re: Road Inventory Revisions
For Year 1976


Dear Mr. Cloonan:

In accordance with established procedures, we are submitting herewith a "Report of Road Additions, Deletions, and Improvements" to the Baltimore County system for the calendar year 1976.

Included are electronic data processing tabulations of transactions in District order. These tabulations represent 151 transactions and are submitted in lieu of SRC forms H.P.S.-20.

This letter shall serve as certification that all additions and revisions reported pertain to roads legally a part of the County road system and title to same is vested in the constituted authorities of the political subdivision for which this report is filed. It is further certified that all roads shall be at least 30 feet wide in accordance with Section 145 of Article 25 of the Annotated Code of Maryland (1973 Replacement Volume).

Very truly yours,


Alfred F. Jungers, Chief
Bureau of Highways

AFJ/FJB/1n

Encl.

CC: Eileen Y. Staub
File: Adm. Road Imp. Report
(1976)

RECEIVED

DEC 14 1976

BUREAU OF HIGHWAY
STATISTICS



baltimore county
department of public works
TOWSON, MARYLAND 21204

THORNTON M. MOURING, P.E.
DIRECTOR

January 14, 1977


Mr. Clyde P. Hyatt
Chief, Records Statistics Section
Bureau of Highways Statistics
State Highway Administration
1123 N. Eutaw Street
Room 406
Baltimore, Maryland 21201

Dear Mr. Hyatt:

Pursuant to Mrs. Staub's telephone conversation with Mr. Baxter regarding Baltimore County Road No. 36120 (Hollifield Road), this road is already included in our inventory under No. 32365 following a name change from Frederick Road. It also includes that section of road referred to in your inventory under No. 36120, formerly known as Johnnycake Road.

This change was reported to you December 1973, and we suggest you delete No. 36120 from your inventory and change No. 32365 accordingly. A copy of the Road Inventory Sheet for No. 32365 (Hollifield Road) with attached map is included.

Very truly yours,


Alfred F. Jungers, Chief
Bureau of Highways

AFJ:EYS:jh
Encl.

cc: Mrs. E. Y. Staub 494-3934

[Faint, illegible text, possibly bleed-through from the reverse side of the page]

[Handwritten signature or scribble]

RECEIVED

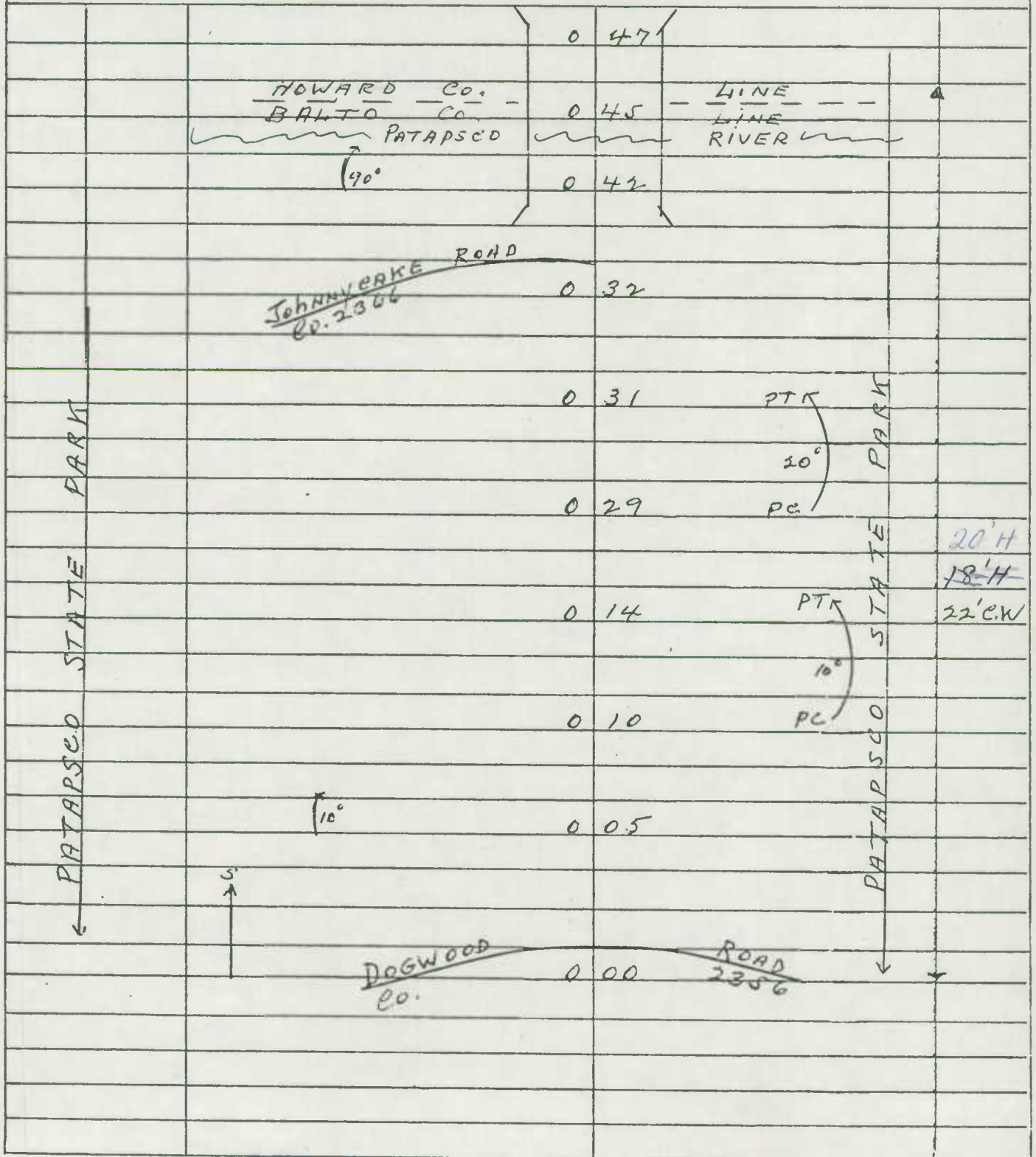
JAN 19 1977


BUREAU OF HIGHWAY
STATISTICS

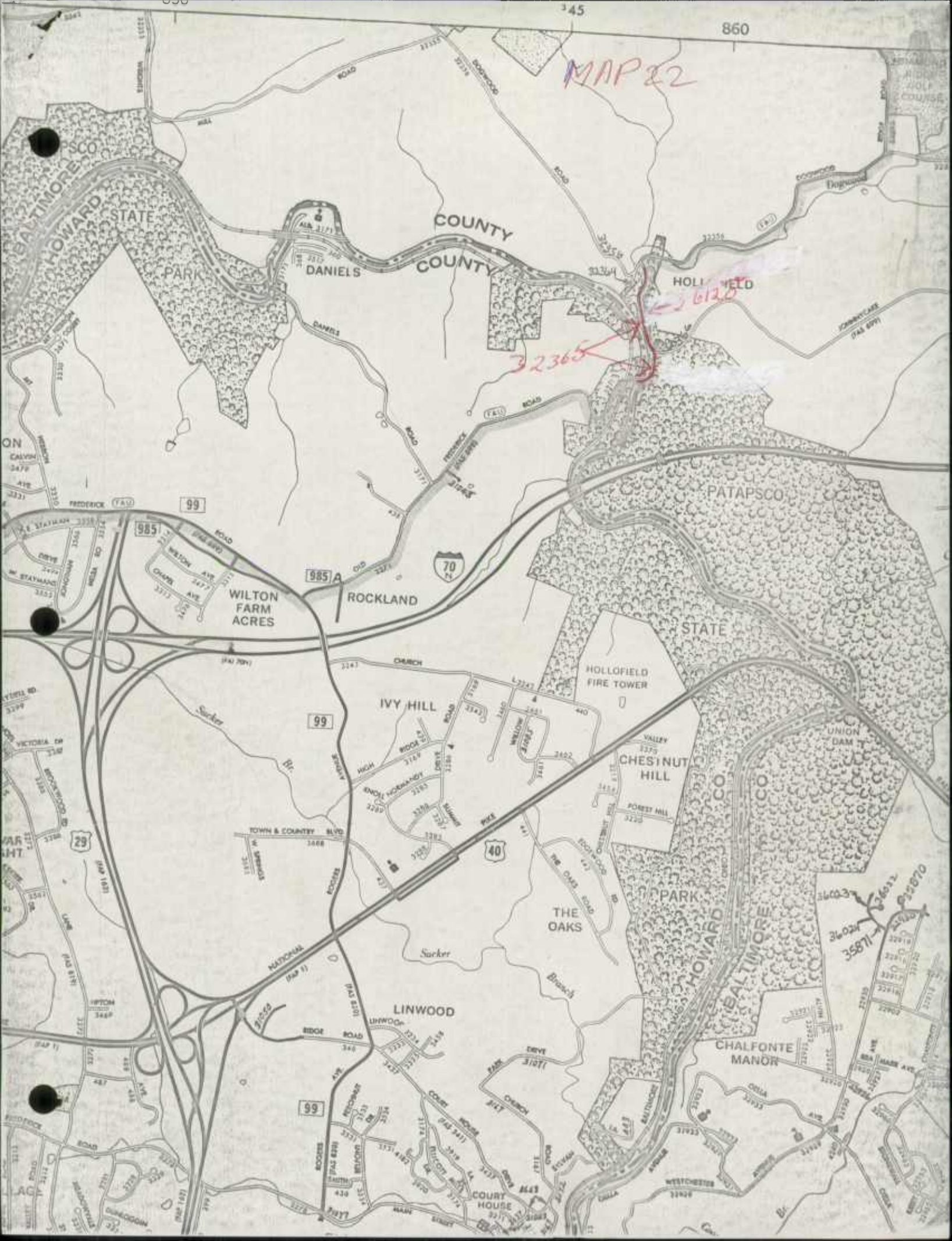
ROAD INVENTORY SHEET

HOLLIFIELD ROAD

Name S.R.C. No. Co. 2365
 From County No.
 To Sheet No. 1-1
 Location Map Des'n. 22-1
 Subdivision Date 8-14-70
 Party Chief T. DOMBROSKI Recorder J. DONOHUE Chainman 73





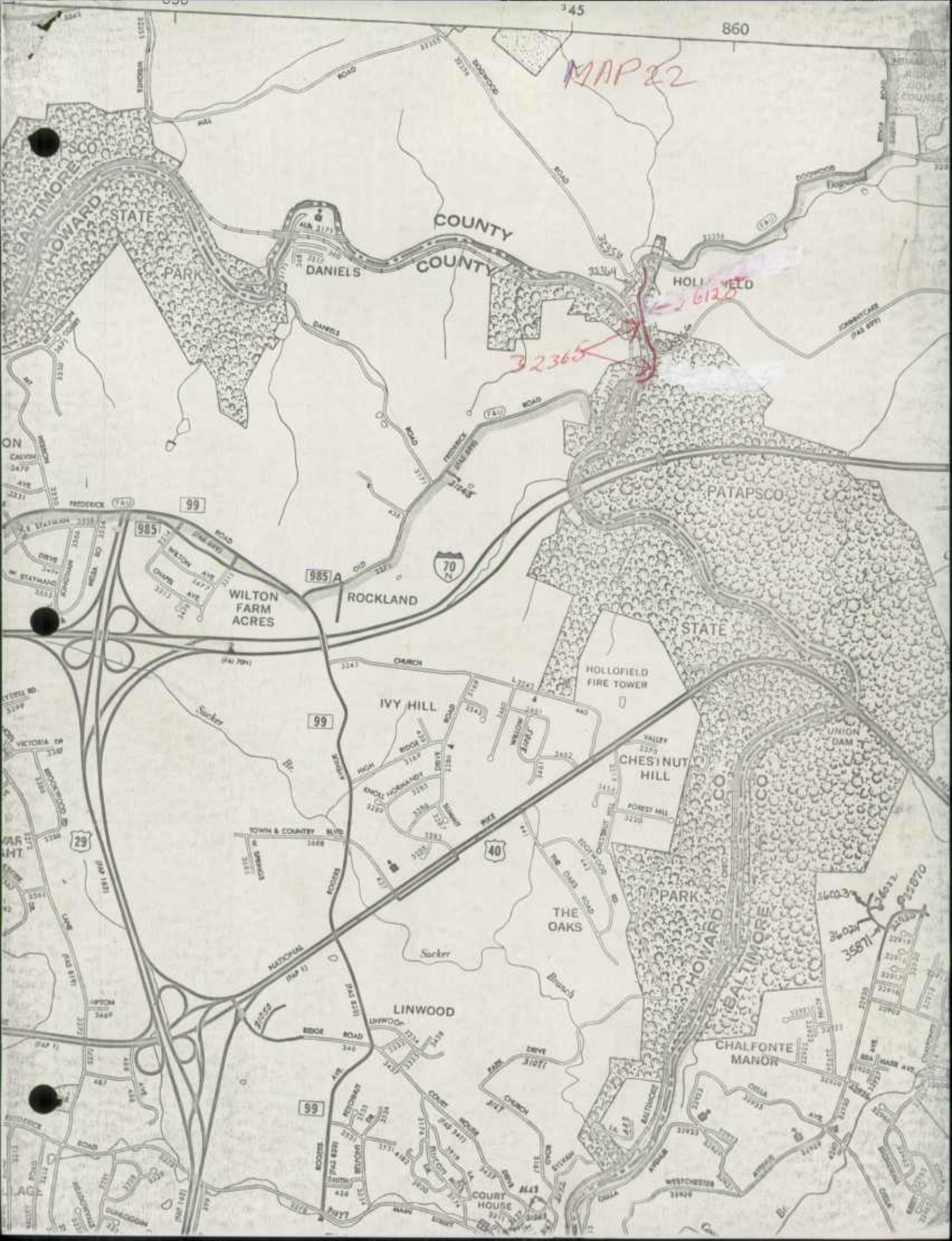
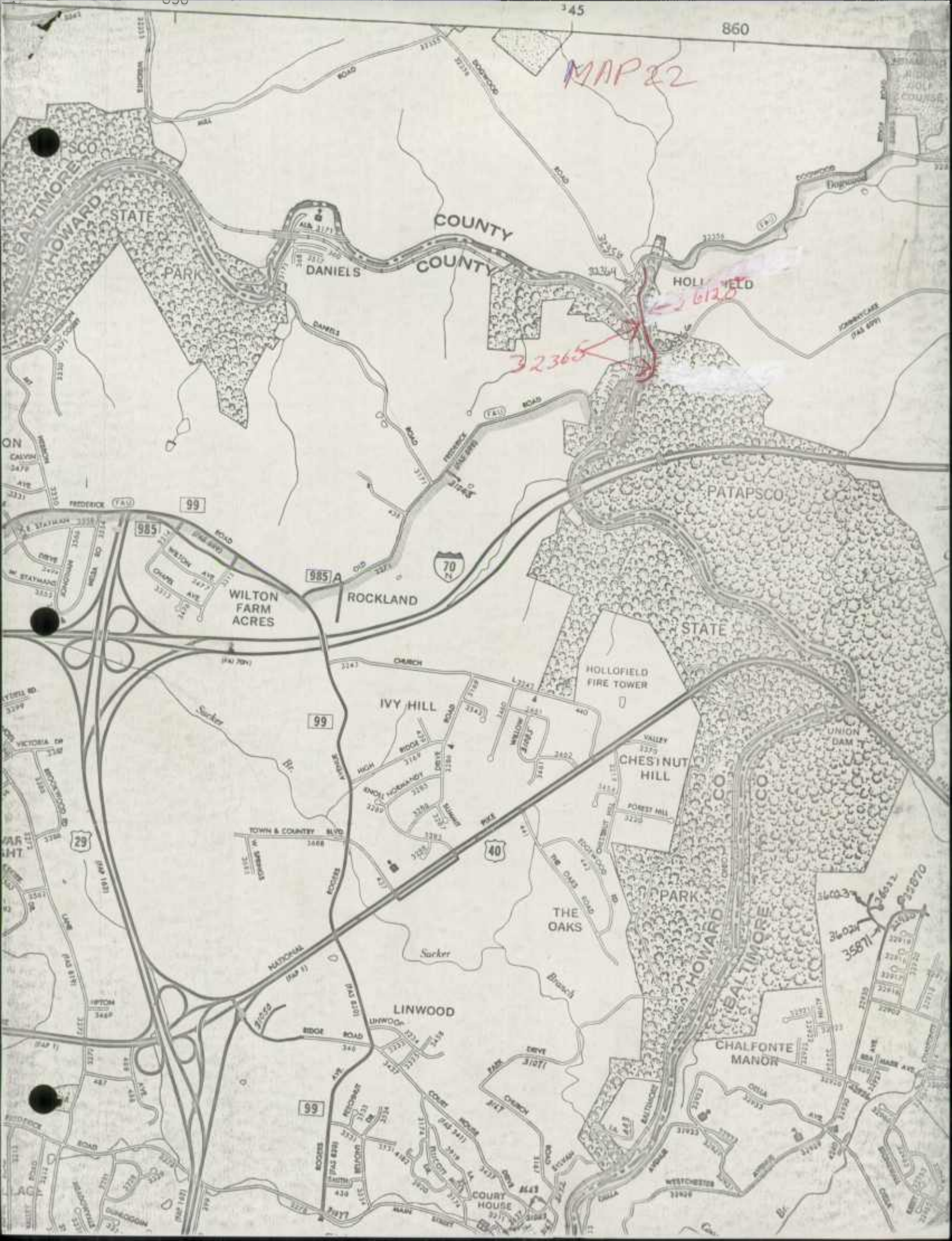



MAP 22

32365

6125

3603
3587






STATE HIGHWAY ADMINISTRATION OF MARYLAND

COUNTY ROAD INVENTORY RECAP SHEET

SHA 51.3-72
1-1-74

SHEET OF

ROAD NUMBER	TOTAL MILEAGE	RURAL MILEAGE BY TYPE						REMARKS
		JANUARY, 19						
		A & B	C	D & E	F & G	H & I	J&K&L	
TOTAL AS OF 12-31-75	234.94	.83	.11	46.19	31.29	45.26	111.26	
TOTAL MILEAGE AFFECTED BY REVISIONS	.44	—	—	.11	.11	.22	—	
MILEAGE AS REVISED	234.50	.83	.11	46.08	31.18	45.04	111.26	
FINAL REVISION	1.31	—	—	.94	.37	—	—	
TOTAL AS OF 12-31-76	235.81	.83	.11	47.02	31.55	45.04	111.26	



	TOTAL	A	B	C	D+E	F+G	H+I	J	K+L
76-3 Co 6126 NEW RENT CT (Fc) ^{NEW RD}	.04						.04		
76-4 Co 6127 VERNON HILL CT (Fc) ^{NEW RD}	.03						.03		
76-5 Co 6128 SKIPWORTH CT (Fc) ^{NEW RD}	.04						.04		
76-14 Co 6129 WINDSOR BLVD (Fc) ^{NEW RD}	.37						.37		
76-15 Co 6130 LORD BALTIMORE DR (Fc) ^{NEW RD}	.23						.23		
76-20 Co 6131 ESSEX RD (Fc) NEW RD	.11						.11		WAS Co 1883 ALTER RD
76-24 Co 6132 BUCKINGHAM RD (Fc) ^{NEW RD}	.03						.03		
76-25 Co 6133 CEDAR AVE. (Fc) ^{NEW RD}	.02						.02		
76-29 Co 6134 VERBENA RD (Fc) ^{NEW RD}	.19						.19		
76-32 Co 6135 TIMOTHYS GREEN CT (Fc) ^{NEW RD}	.14						.14		
76-36 Co 6136 NANCY ELLEN WA (Fc) ^{NEW RD}	.37						.37		
76-37 Co 6137 WALNUT AVE (Fc) ^{NEW RD}	.10						.10		
76-38 Co 6138 HARVESTVIEW RD (Fc) ^{NEW RD}	.02						.02		
76-41 Co 6139 DELIGHT MEADOWS RD (Fc) ^{NEW RD}	.10						.10		
76-43 Co 6140 THOROUGHBRED ^{LA} CT (Fc) ^{NEW RD}	.59						.59		
76-44 Co 6141 INDIAN PONY CT (Fc) ^{NEW RD}	.18						.18		
76-45 Co 6142 QUARTERHORSE CT (Fc) ^{NEW RD}	.12						.12		
76-46 Co 6143 TRIGHTON CT (Fc) ^{NEW RD}	.12						.12		
76-47 Co 6144 PHEASANT WOOD CT (Fc) ^{NEW RD}	.08						.08		
76-48 Co 6145 OLD GARRETT CT (Fc) ^{NEW RD}	.08						.08		
76-49 Co 6146 KITZBUHEL CT (Fc) ^{NEW RD}	.33						.33		
76-50 Co 6147 RAVEN ROCK CT (Fc) ^{NEW RD}	.11						.11		
76-52 Co 6148 SHAWAN VALLEY ^{LA} (Fc) ^{NEW RD}	.43						.43		

Faint, illegible text, possibly bleed-through from the reverse side of the page. The text is arranged in approximately 20 horizontal lines across the page.

BALTO. IMPROVEMENTS - 1976 COUNTY

	TOTAL	A	B	C	D+E	F+G	H+I	J	K+L
76-53 Co 6149 HEIL MANOR DR (Fc) ^{NEW} RD	36						.36		
76-56 Co 6150 TRELAWNY CT (Fc) ^{NEW} RD	.12						.12		
76-58 Co 6151 RUXLEA CT (Fc) ^{NEW} RD	.07						.07		
76-63 Co 6152 HORSE HILL RD (Fc) ^{NEW} RD	.17						.17		
76-64 Co 6153 HIGHLAND RIDGE RD (Fc) ^{NEW} RD	1.13						1.13		
76-65 Co 6154 LOCHWYND CT (Fc) ^{NEW} RD	.29						.29		
76-66 Co 6155 GLEN LYON CT (Fc) ^{NEW} RD	.10						.10		
76-67 Co 6156 GLEN HIGHLAND CT (Fc) ^{NEW} RD	.10						.10		
76-68 Co 6157 SCOTTS MOORE CT (Fc) ^{NEW} RD	.06						.06		
76-72 Co 6158 WALTHER BLVD (Fc) ^{NEW} RD	.12						.12		
76-73 Co 6159 LEE BEN RD (Fc) ^{NEW} RD	.30						.30		
76-74 Co 6160 DEER BIT LA (Fc) ^{NEW} RD	.20						.20		
76-75 Co 6161 TREE FARM CT (Fc) ^{NEW} RD	.30						.30		
76-80 Co 6162 PERGLEN RD (Fc) ^{NEW} RD	.02						.02		
76-83 Co 6163 MILLNER RD (Fc) ^{NEW} RD	.20						.20		
76-84 Co 6164 LOVEBIRD CT (Fc) ^{NEW} RD	.06						.06		
76-85 Co 6165 LOVELOCK CT (Fc) ^{NEW} RD	.07						.07		
76-89 Co 6166 TRANSOMS RD (Fc) ^{NEW} RD	.17						.17		
76-90 Co 6167 DEVIATION RD (Fc) ^{NEW} RD	.16						.16		
76-91 Co 6168 VARIATION RD (Fc) ^{NEW} RD	.06						.06		
76-94 Co 6169 BIGLEY #1 CT (Fc)	.03						.03		was OP 272
76-95 Co 6170 SUTTON AVE.	.39						.39		was MD 466

PRINTED BY J. A.


FORM 1013

MCCOY BUSINESS FORMS, INC.

Faint, illegible text, possibly bleed-through from the reverse side of the page. The text is arranged in approximately 20 horizontal lines across the page.

	TOTAL	A, B, + C	D+E	F+G	H+I	J	K
76-129 Co 6171 BIGLEY #2 CT	.01				.01		WAS OP 273
76-130 Co 6172 BIGLEY #3 CT	.01				.01		WAS OP 274
76-131 Co 6173 BIGLEY #4 CT	.02				.02		WAS OP 275
76-104 Co 6174 STARLEIGH RD (Fc) ^{NEW RD}	.08				.08		
76-105 Co 6175 DAKIN CT (Fc) ^{NEW RD}	.06				.06		
76-106 Co 6176 BENSEL RD (Fc) NEW RD	.11				.11		WAS OP 364
76-117 Co 6177 VIRGINIA AVE SPUR (Fc) ^{NEW RD}	.05				.05		
75-73, C.F.C. 4777 Co 6178 COSTLAND AVE	2.5 8.65						8.65

~~CO 6178 (NOTE: ADD TO FILE) 5-20-77 KHL:GM~~




STATE HIGHWAY ADMINISTRATION OF MARYLAND

COUNTY ROAD INVENTORY RECAP SHEET

SHA 51.3-72
1-1-74

SHEET OF

ROAD NUMBER	TOTAL MILEAGE	RURAL MILEAGE BY TYPE JANUARY, 19						REMARKS
		A & B	C	D & E	F & G	H & I	J&K&L	
TOTAL AS OF 12-31-75	2,163.59	.03	—	58.33	498.41	1,594.20	12.62	
TOTAL MILEAGE AFFECTED BY REVISIONS	49.02	—	—	4.33	6.01	38.68	—	
MILEAGE AS REVISED	2,114.57	.03	—	54.00	492.40	1,555.52	12.62	
FINAL REVISION	61.86	—	—	1.14	5.09	55.63	—	
TOTAL AS OF 12-31-76	2,176.43	.03	—	55.14	497.49	1,611.15	12.62	



BALTO. Co. Imp. 1976 OP ROADS

TOTAL AB+C D+E F+G H+I J K+L

76-118 OP 4098 BIRDWOOD RD .15 .15 WAS Co 4098

76-111 OP 4605 UNNAMED .13 .13 WAS Co 4605

76-110 OP 4899 HOFFMAN RD .03 .03 WAS Co 4899

76-109 OP 4900 HOFFMAN RD .08 .08 WAS Co 4900

76-108 OP 4903 WILLOW GREEN LA. S. .26 .26 WAS Co 4903

76-107 OP 4904 WILLOW GREEN LA. N. .11 .11 WAS Co 4904

76-105 OP 5248 MAIN ST .51 .18 .33 WAS Co 5248

1.27


.94

.33

PRINTED IN U.S.A.

FORM 1013

MC GRAW HILL BUSINESS FORMS, INC.



09/14/76

STATE HIGHWAY ADMINISTRATION OF MARYLAND
 OFFICE OF PLANNING AND PRELIMINARY ENGINEERING
 BUREAU OF HIGHWAY STATISTICS
 COUNTY ROAD MILEAGE

PAGE 3

BALTIMORE COUNTY

ROUTE NO.	TOTAL	A	B	C	D & E	F & G	H & I	J	K & L
3 99	2,40						2,40		
3 100	,62				,55	,07			
3 101	2,31					2,31			
3 102	2,53				2,21	,32			
3 103	5,32						5,32		
3 104	1,13				,93		,20		
3 105	2,44					2,44			
3 106	1,18					1,18			
3 107	1,11					1,11			
3 108	3,39					3,39			
3 109	,70				,70				
3 110	1,68					1,68			
3 111	2,10					2,10			
3 112	3,86						3,86		
3 113	1,03					1,03			
3 114	,76						,76		
3 115	,32				,32				
3 116	1,09				,86	,23			
3 117	1,34				,85	,09	,40		
3 118	,19					,19			
3 120	,10						,10		
3 121	,36						,36		
3 123	3,36					,92	2,44		
3 124	,50					,50			
3 125	3,22	1,75				1,75	1,47		
3 127	3,88				1,98	1,36	,54		
3 128	1,04				,29	,75			
3 129	2,17					1,66	,51		
3 130	2,89					,28	2,55	,06	
3 131	,93				,93				
3 132	1,87					1,87			
3 133	,52					,52			
3 134	1,95				,61	1,34			
3 135	1,35					1,35			
3 136	,58					,58			
3 137	1,83				1,26	,57			
3 138	,11					,11			
3 139	,31				,23	,08			
3 140	3,49					3,49			
3 141	,09					,09			
3 142	,51					,51			
3 143	,54						,54		
3 144	,56					,43	,13		
3 145	1,35					1,35			
3 146	,43					,43			
3 147	2,35					2,09	,26		
3 148	,65					,65			
3 149	,24						,24		
3 150	,08						,08		
APPROX	3,22					1,75	1,47		
REVISED	1,75					1,75			

09/14/76

STATE HIGHWAY ADMINISTRATION OF MARYLAND
OFFICE OF PLANNING AND PRELIMINARY ENGINEERING
BUREAU OF HIGHWAY STATISTICS
COUNTY ROAD MILEAGE

PAGE 5

BALTIMORE COUNTY

ROUTE NO.	TOTAL	A	B	C	D & E	F & G	H & I	J	K & L
3 200	1.09					1.09			
3 201	3.66						3.66		
3 202	.78					.78			
3 203	.77					.77			
3 204	.31					.31			
3 205	.66						.66		
3 206	.17					.17			
3 207	.34						.34		
3 208	1.66					1.36	.30		
3 209	1.48					1.01	.47		
3 210	.54					.54			
3 211	.15					.15			
3 212	1.18						1.18		
3 213	1.60					1.60			
3 214	1.03						1.03		
3 215	.25				.25				
3 216	5.85						3.54	2.31	
3 217	.53					.53			
3 218	.06						.06		
3 219	2.93						2.93		
3 220	.77				.77				
3 221	.34 1.81					1.02	.34 .79		
3 222	.32				.32				
3 223	.27					.27			
3 224	.40						.40		
3 225	.14					.10		.04	
3 226	1.07				.80	.27			
3 227	.85						.85		
3 228	.19					.19			
3 229	2.89						2.89		
3 230	2.70					2.70			
3 231	1.08				.64	.44			
3 232	1.02						1.02		
3 233	1.19						1.19		
3 234	1.11						1.11		
3 235	3.71						3.71		
3 236	.23						.23		
3 237	1.89					1.89			
3 238	.17					.17			
3 239	2.05						2.05		
3 240	.94				.69	.25			
3 241	2.15						2.15		
3 242	.13					.13			
3 243	.19				.08	.11			
3 244	.07					.07			
3 245	.08					.08			
3 246	.11					.11			
3 247	2.83						2.83		
3 248	1.17						1.17		
AFFECTED	.34						.34		
REVISED	1.81					1.02	.79		

MOTOR VEHICLE FUEL TAX

FORM 1813

PRINTED IN U.S.A.

09/14/76

STATE HIGHWAY ADMINISTRATION OF MARYLAND
 OFFICE OF PLANNING AND PRELIMINARY ENGINEERING
 BUREAU OF HIGHWAY STATISTICS
 COUNTY ROAD MILEAGE

PAGE 6

BALTIMORE COUNTY

ROUTE NO,	TOTAL	A	B	C	D & E	F & G	H & I	J	K & L
3 249	1.75				1.03	.72			
3 251	4.26						4.26		
3 252	.71					.71			
3 253	.86					.86			
3 254	2.47				1.12	1.35			
3 255	.09					.09			
3 256	.24				.24				
3 257	1.80					1.80			
3 258	9.59						9.59		
3 259	1.97					1.97			
3 260	.37					.37			
3 261	.11						.11		
3 262	.11						.11		
3 263	.21						.21		
3 264	.48					.48			
3 265	1.14					.89	.25		
3 266	.08					.08			
3 267	.12						.12		
3 268	.26						.26		
3 269	.26						.26		
3 270	1.18					1.18			
3 271	1.57						1.57		
76703 272 DEVONBROOK RD (PC)	.18						.18		.23
3 273	.38						.38		
3 274	.28						.28		
3 275	.10						.10		
3 276	.58					.05	.53		
3 277	.06						.06		
3 278	.13						.13		
3 279	.27						.27		
3 280	.17						.17		
3 281	.38						.38		
3 282	.05						.05		
3 283	.04						.04		
3 284	.04						.04		
3 285	.14						.14		
3 286	.12					.12			
3 287	1.57					1.57			
3 288	.22						.22		
3 289	4.96						4.96		
3 290	2.74						2.74		
3 291	.26						.26		
3 292	1.10					1.10			
3 293	4.05					4.05			
3 294	.76					.76			
3 295	.24					.24			
3 296	.76					.76			
3 297	.56					.56			
3 298	.29					.29			
APPLICATED	.18						.18		
REVISION	.23						.23		

09/14/76

STATE HIGHWAY ADMINISTRATION OF MARYLAND
 OFFICE OF PLANNING AND PRELIMINARY ENGINEERING
 BUREAU OF HIGHWAY STATISTICS
 COUNTY ROAD MILEAGE

PAGE 7

BALTIMORE COUNTY

ROUTE NO.	TOTAL	A	B	C	D & E	F & G	H & I	J	K & L
3 299	,55					,55			
3 300	,13						,13		
3 301	,10						,10		
3 302	,28					,06	,22		
3 303	,19					,19			
3 304	1,72					1,55	,17		
3 305	1,39						1,39		
3 306	2,73					2,73			
3 307	,63					,63			
3 308	,19						,19		
3 309	,83					,83			
3 310	,30					,30			
3 311	,30					,18	,12		
3 312	,12						,12		
3 313	2,36					1,19	1,17		
3 314	,52					,52			
3 315	2,13						2,13		
3 316	,07						,07		
3 317	,23						,23		
3 318	,13						,13		
3 319	,15						,15		
3 320	1,04						1,04		
3 321	,05						,05		
3 322	,04						,04		
3 323	,61						,61		
3 324	,46						,46		
3 325	,05						,05		
3 326	,04						,04		
3 327	1,23					1,23			
3 328	,26						,26		
3 329	,10						,10		
3 330	3,30					3,30			
3 331	,31					,31			
3 332	,15					,15			
3 333	,30					,30			
3 334	,05					,05			
3 335	,57						,57		
3 336	,58						,58		
3 337	,16						,16		
76623 338 GLENBROOK DR. 60,27 EXTENSION (FO)	,27						,27		
3 339	,05						,05		
3 340	,57						,57		
3 341	,06					,06			
3 342	,11						,11		
3 343	1,43						1,43		
3 344	,83						,83		
3 345	,09						,09		
3 346	,31						,31		
3 347	,25						,25		
APPROX	,27						,27		
REVISED	,60						,60		

09/14/76

STATE HIGHWAY ADMINISTRATION OF MARYLAND
 OFFICE OF PLANNING AND PRELIMINARY ENGINEERING
 BUREAU OF HIGHWAY STATISTICS
 COUNTY ROAD MILEAGE

PAGE 9

BALTIMORE COUNTY

ROUTE NO.	TOTAL	A	B	C	D & E	F & G	H & I	J	K & L
3 397	.06						.06		
3 398	.22						.22		
3 399	.17						.17		
3 400	.04						.04		
3 401	.09						.09		
3 402	.04						.04		
3 403	1.20						1.20		
3 404	.56						.56		
3 405	.23						.23		
3 406	.22						.22		
3 407	.09						.09		
3 408	.06						.06		
3 409	.13						.13		
3 410	.07						.07		
3 411	.08						.08		
3 412	.12						.12		
3 413	.10						.10		
3 414	.13						.13		
3 415	1.92						1.92		
3 416	.51						.51		
3 417	.20						.20		
3 418	1.26						1.26		
3 419	.34						.34		
3 420	.08						.08		
3 421	.22						.22		
3 422	.60					.60			
3 423	.20					.10	.10		
3 424	.17					.17			
3 425	1.00					.42	.58		
3 426	.28					.28			
3 427	.78					.78			
3 428	.52					.52			
3 429	.56						.56		
3 430	.71					.71			
3 431	.29					.29			
3 432	.29						.29		
3 433	2.24					2.24			
3 434	3.53					1.57	1.96		
3 435	1.98					1.98			
76-51 3 436 GENT RD	.73					.73 .56	.17		
3 437	1.98					1.98			
3 438	3.20						3.20		
3 439	2.76					2.60	.16		
3 440	1.69						1.69		
3 441	2.05						2.05		
3 442	1.68							1.68	
3 443	2.53						2.53		
3 444	.88						.88		
3 445	2.09					2.09			
AFFECTED	.73					.73			
REVISED	.73					.56	.17		

STATE HIGHWAY ADMINISTRATION OF MARYLAND
OFFICE OF PLANNING AND PRELIMINARY ENGINEERING
BUREAU OF HIGHWAY STATISTICS
COUNTY ROAD ALLEGE

ROUTE NO.	COUNTY	TOTAL	A	B	C	D	E	F	G	H	I	J	K	L	M	N	O	P	Q	R	S	T	U	V	W	X	Y	Z	
1 301		.00																											
1 302		.55																											
1 303		.14																											
1 304		.04																											
1 305		.04																											
1 306		.04																											
1 307		.04																											
1 308		.04																											
1 309		.04																											
1 310		.04																											
1 311		.04																											
1 312		.04																											
1 313		.04																											
1 314		.04																											
1 315		.04																											
1 316		.04																											
1 317		.04																											
1 318		.04																											
1 319		.04																											
1 320		.04																											
1 321		.04																											
1 322		.04																											
1 323		.04																											
1 324		.04																											
1 325		.04																											
1 326		.04																											
1 327		.04																											
1 328		.04																											
1 329		.04																											
1 330		.04																											
1 331		.04																											
1 332		.04																											
1 333		.04																											
1 334		.04																											
1 335		.04																											
1 336		.04																											
1 337		.04																											
1 338		.04																											
1 339		.04																											
1 340		.04																											
1 341		.04																											
1 342		.04																											
1 343		.04																											
1 344		.04																											
1 345		.04																											
1 346		.04																											
1 347		.04																											
1 348		.04																											
1 349		.04																											
1 350		.04																											
1 351		.04																											
1 352		.04																											
1 353		.04																											
1 354		.04																											
1 355		.04																											
1 356		.04																											
1 357		.04																											
1 358		.04																											
1 359		.04																											
1 360		.04																											
1 361		.04																											
1 362		.04																											
1 363		.04																											
1 364		.04																											
1 365		.04																											
1 366		.04																											
1 367		.04																											
1 368		.04																											
1 369		.04																											
1 370		.04																											
1 371		.04																											
1 372		.04																											
1 373		.04																											
1 374		.04																											
1 375		.04																											
1 376		.04																											
1 377		.04																											
1 378		.04																											
1 379		.04																											
1 380		.04																											
1 381		.04																											
1 382		.04																											
1 383		.04																											
1 384		.04																											
1 385		.04																											
1 386		.04																											
1 387		.04																											
1 388		.04																											
1 389		.04																											
1 390		.04																											

09/14/76

STATE HIGHWAY ADMINISTRATION OF MARYLAND
 OFFICE OF PLANNING AND PRELIMINARY ENGINEERING
 BUREAU OF HIGHWAY STATISTICS
 COUNTY ROAD MILEAGE

PAGE 11

BALTIMORE COUNTY

ROUTE NO.	TOTAL	A	B	C	D & E	F & G	H & I	J	K & L
3 495	.04						.04		
3 496	.11						.11		
3 497	.04						.04		
3 498	.15						.15		
3 499	2.97					.19	2.78		
3 500	.55					.55			
3 501	1.18				.78	.40			
3 502	4.21						4.21		
3 503	2.64						2.64		
3 504	.99					.99			
3 505	.06					.06			
3 506	.11					.11			
3 507	.09					.09			
3 508	.08					.08			
3 509	.25						.25		
3 510	.12						.12		
3 511	.76					.76			
3 512	.33					.33			
3 513	.15					.15			
3 514	.26						.26		
3 515	5.77						5.77		
3 516	.82						.82		
3 517	.09						.09		
3 518	.19						.19		
3 519	.31					.31			
3 520	.87					.87			
3 521	4.59					4.59			
3 522	.29					.29			
3 524	.17					.17			
3 525	.09					.09			
3 526	.09					.09			
76183 3 527	1.41				.75	.31	.35	1.10	
3 528	.28					.28			
3 529	.26					.26			
3 530	.19					.19			
3 531	.41					.41			
3 532	3.36						3.36		
3 533	4.09						4.09		
3 534	2.34						2.34		
3 535	2.93						2.93		
3 536	.34						.34		
3 537	.23						.23		
3 538	.38					.38			
3 539	.15				.04	.11			
3 540	.42				.06	.36			
3 541	.15					.15			
3 542	2.33						2.33		
3 543	2.18						2.18		
3 544	.05						.05		
AFFECTED	1.41				.75	.31	.35		
REVISED	1.41					.31	1.10		

09/14/76

STATE HIGHWAY ADMINISTRATION OF MARYLAND
OFFICE OF PLANNING AND PRELIMINARY ENGINEERING
BUREAU OF HIGHWAY STATISTICS
COUNTY ROAD MILEAGE

PAGE 13

BALTIMORE COUNTY

ROUTE NO.	TOTAL	A	B	C	D & E	F & G	H & I	J	K & L
3 594	.07								
76-393 595 MOSER LA.	.19	TYPE CHANGE (C)							
3 596	1.11								
76-403 597 KENDIGS MILL RD	.55	TYPE + WIDTH CH. (C)							
3 598	.58								
3 599	.03								
3 600	.14								
3 601	.12								
3 602	.81								
3 603	.01								
76-423 604 TIMBER GROVE RD	1.84	WIDTH CH. (C)							
3 605	.25								
3 606	.32								
3 607	.02								
3 608	.04								
3 609	.02								
3 610	.02								
3 611	1.01								
3 612	.35								
3 613	.02								
3 614	.26								
3 615	.01								
3 616	.06								
3 617	.21								
3 618	.29								
3 619	.29								
3 620	.02								
3 621	.30								
3 622	.02								
3 623	.03								
3 624	.12								
3 625	.18								
3 626	.04								
3 627	.83								
3 628	.03								
3 629	.31								
3 630	.04								
3 631	.23								
3 632	.61								
3 633	.36								
3 634	.07								
3 635	.06								
3 636	.28								
3 637	.06								
3 638	.25								
3 639	.19								
3 640	.09								
3 641	.33								
3 642	.60								
AFFECTED	2.58				.15	.59		1.84	
REVISED	2.58					.04		2.54	

09/14/76

STATE HIGHWAY ADMINISTRATION OF MARYLAND
OFFICE OF PLANNING AND PRELIMINARY ENGINEERING
BUREAU OF HIGHWAY STATISTICS
COUNTY ROAD MILEAGE

PAGE 23

BALTIMORE COUNTY

ROUTE NO.	TOTAL	A	B	C	D & E	F & G	H & I	J	K & L
31086	.22						.22		
31087	.02						.02		
31088	.11						.11		
31089	.05						.05		
31090	.03						.03		
31091	.09						.09		
31092	.07						.07		
31093	.19						.19		
31094	.05						.05		
31095	.15						.15		
31096	.06						.06		
31097	.83						.83		
31098	.06						.06		
31099	.07						.07		
31100	.03						.03		
31101	.14						.14		
31102	.29						.29		
31103	.15						.15		
31104	.03						.03		
31105	.11						.11		
31106	.02						.02		
31107	.43						.43		
31108	.08						.08		
31109	.18						.18		
31110	.44						.44		
76-53 31111 TALLY-Ho DR	.67						.67		
76-54 31112 TALLY Ho DR	.31						.31		
31113	.19						.19		
31114	.29						.29		
31115	.05						.05		
31116	.18						.18		
31117	1.13						1.13		
31118	.22						.22		
31119	.49						.49		
31120	.02						.02		
31121	.17						.17		
31122	.08						.08		
31123	.04						.04		
31124	.02						.02		
31125	.21						.21		
31126	.62						.62		
31127	.37						.37		
31128	.62						.62		
31129	.03						.03		
31130	.02						.02		
31131	.04						.04		
31132	.18						.18		
31133	.04						.04		
31134	.26						.26		
AFFECTED	.98						.98		
REVISED	1.16						1.16		

PC 1.16 EXTENSION to 1112 New Cell
New Cell

1.16

MOORE BUSINESS FORMS, INC.
FORM 1013
PRINTED IN U.S.A.

09/14/76

STATE HIGHWAY ADMINISTRATION OF MARYLAND
 OFFICE OF PLANNING AND PRELIMINARY ENGINEERING
 BUREAU OF HIGHWAY STATISTICS
 COUNTY ROAD MILEAGE

PAGE 32

BALTIMORE COUNTY

ROUTE NO.	TOTAL	A	B	C	D & E	F & G	H & I	J	K & L
31530	.21						.21		
31531	.23						.23		
31532	.06						.06		
31533	.20						.20		
31534	.15						.15		
31535	.18						.18		
31536	.08						.08		
31537	.04						.04		
31538	.18						.18		
31539	.27						.27		
31540	.06						.06		
31541	.03						.03		
31542	.04						.04		
31543	.25						.25		
31544	.27						.27		
31545	.77						.77		
31546	.03						.03		
31547	.05						.05		
31548	.04						.04		
31549	.19						.19		
31550	.04						.04		
31551	.28						.28		
31552	.32						.32		
31553	.02						.02		
31554	.10						.10		
31555	.04						.04		
31556	.22						.22		
31557	.02						.02		
31558	.19						.19		
31559	.05						.05		
31560	.03						.03		
31561	.36						.36		
31562	.03						.03		
31563	.04						.04		
31564	.03						.03		
31565	.27						.27		
31566	.20						.20		
31567	.69						.69		
31568	.04						.04		
31569	.48						.48		
31570	.14						.14		
31571	.45						.45		
31572	.48						.48		
31573	.21					.21			
31574	.11						.11		
31575	.21						.21		
31576	.82						.82		
31577 SLADE AVE	.76						.76		
31578	.10						.10		
REVISION AFFECTED	.76						.76		
REVISION	.76						.76		

31577 SLADE AVE .76 WIDTH CHANGE (C)

~~REVISION~~ AFFECTED

REVISION

ROUTE NO.	TOTAL	A	B	C	D	E	F	G	H	I	J	K	L	M	N	O	P	Q	R	S	T	U	V	W	X	Y	Z
11320	15.																										
11321	25.																										
11322	20.																										
11323	10.																										
11324	15.																										
11325	18.																										
11326	20.																										
11327	20.																										
11328	18.																										
11329	27.																										
11330	27.																										
11331	20.																										
11332	20.																										
11333	23.																										
11334	27.																										
11335	27.																										
11336	20.																										
11337	20.																										
11338	20.																										
11339	20.																										
11340	20.																										
11341	20.																										
11342	20.																										
11343	20.																										
11344	20.																										
11345	20.																										
11346	20.																										
11347	20.																										
11348	20.																										
11349	20.																										
11350	20.																										
11351	20.																										
11352	20.																										
11353	20.																										
11354	20.																										
11355	20.																										
11356	20.																										
11357	20.																										
11358	20.																										
11359	20.																										
11360	20.																										
11361	20.																										
11362	20.																										
11363	20.																										
11364	20.																										
11365	20.																										
11366	20.																										
11367	20.																										
11368	20.																										
11369	20.																										
11370	20.																										

15.

BALTIMORE COUNTY
BUREAU OF HIGHWAY STATISTICS
OFFICE OF PLANNING AND PRELIMINARY ENGINEERING
STATE HIGHWAY ADMINISTRATION OF MARYLAND

ROUTE NO.	TIME	A	B	C	D	E
1157V	08.					08.
1158V	07.					07.
1159V	07.					07.
1160V	07.					07.
1161V	07.					07.
1162V	07.					07.
1163V	07.					07.
1164V	07.					07.
1165V	07.					07.
1166V	07.					07.
1167V	07.					07.
1168V	07.					07.
1169V	07.					07.
1170V	07.					07.
1171V	07.					07.
1172V	07.					07.
1173V	07.					07.
1174V	07.					07.
1175V	07.					07.
1176V	07.					07.
1177V	07.					07.
1178V	07.					07.
1179V	07.					07.
1180V	07.					07.
1181V	07.					07.
1182V	07.					07.
1183V	07.					07.
1184V	07.					07.
1185V	07.					07.
1186V	07.					07.
1187V	07.					07.
1188V	07.					07.
1189V	07.					07.
1190V	07.					07.
1191V	07.					07.
1192V	07.					07.
1193V	07.					07.
1194V	07.					07.
1195V	07.					07.
1196V	07.					07.
1197V	07.					07.
1198V	07.					07.
1199V	07.					07.
1200V	07.					07.
1201V	07.					07.
1202V	07.					07.
1203V	07.					07.
1204V	07.					07.
1205V	07.					07.
1206V	07.					07.
1207V	07.					07.
1208V	07.					07.
1209V	07.					07.
1210V	07.					07.
1211V	07.					07.
1212V	07.					07.
1213V	07.					07.
1214V	07.					07.
1215V	07.					07.
1216V	07.					07.
1217V	07.					07.
1218V	07.					07.
1219V	07.					07.
1220V	07.					07.
1221V	07.					07.
1222V	07.					07.
1223V	07.					07.
1224V	07.					07.
1225V	07.					07.
1226V	07.					07.
1227V	07.					07.
1228V	07.					07.
1229V	07.					07.
1230V	07.					07.

01.

09/14/76

STATE HIGHWAY ADMINISTRATION OF MARYLAND
 OFFICE OF PLANNING AND PRELIMINARY ENGINEERING
 BUREAU OF HIGHWAY STATISTICS
 COUNTY ROAD MILEAGE

PAGE 34

BALTIMORE COUNTY

ROUTE NO,	TOTAL	A	B	C	D & E	F & G	H & I	J	K & L
31628	.74						.74		
31629	.05						.05		
31630	.45						.45		
31631	.41						.41		
31632	.12						.12		
31633	.08						.08		
31634	.11						.11		
31635	.10						.10		
31636	.09						.09		
31637	.21						.21		
31638	.36						.36		
31639	.16						.16		
31640	.06						.06		
31641	.92						.92		
31642	.51						.51		
31643	.18						.18		
76-3431644 TOPPING RD	.28 .11 (FC)						.28 .11 EXTENSION		
31645	.20						.20		
31646	.47						.47		
31647	.04						.04		
31648	.06						.06		
31649	.14						.14		
31650	.08						.08		
31651	.34						.34		
31652	.15						.15		
31653	.95						.95		
31654	.03						.03		
31655	.66						.66		
31656	.08						.08		
31657	.22						.22		
76-3331658 ENGLEMEADE RD	.50 .29 (E)						.50 .29 EXTENSION		
31659	.26						.26		
31660	2.50						2.50		
31661	.34					.05	.29		
31662	.22						.22		
31663	.56						.56		
31664	.21						.21		
31665	.10					.03	.07		
31666	.41					.21	.20		
31667	.16					.16			
31668	.10						.10		
31669	.28						.28		
31670	.70						.70		
31671	.22					.18	.04		
31672	.13						.13		
31673	.70					.36	.34		
31674	.60						.60		
31675	.11						.11		
31676	.09						.09		
AFFECTED	.40						.40		
REVISED	.78						.78		

09/14/76

STATE HIGHWAY ADMINISTRATION OF MARYLAND
 OFFICE OF PLANNING AND PRELIMINARY ENGINEERING
 BUREAU OF HIGHWAY STATISTICS
 COUNTY ROAD MILEAGE

PAGE 36

BALTIMORE COUNTY

ROUTE NO.	TOTAL	A	B	C	D & E	F & G	H & I	J	K & L
31727	.14						.14		
31728	.18						.18		
31729	.09						.09		
31730	.48						.48		
31731	.16						.16		
31732	.06						.06		
31733	.44						.44		
31734	.10							.10	
31735	.11						.05	.06	
31736	.22							.22	
31737	.26						.13	.13	
31738	.34						.08	.26	
31739	.37						.08	.29	
31740	.42							.42	
31741	.19						.19		
31742	.14						.14		
31743	.16						.16		
31744	.05						.05		
31745	.07						.07		
31746	.06						.06		
31747	.08						.08		
31748	.11						.11		
31749	.15					.04	.11		
76-31 31750 DREHER AVE	.22						.22		
		TYPE + WIDTH CH. (C)							
31751	.17						.17		
31752	.08					.08			
31753	.18						.18		
31754	.13						.13		
31755	.27						.27		
31756	.23						.23		
31757	.50						.50		
31758	.32						.32		
31759	.22						.22		
31760	.11						.11		
31761	.44						.44		
31762	.11						.11		
31763	.12						.12		
31764	.05						.05		
31765	.12						.12		
31766	.41						.41		
31767	.25						.25		
31768	.16						.16		
31769	.23						.23		
31770	.17						.17		
31771	.24					.24			
31772	.08					.08			
31773	.07					.07			
31774	.05					.05			
76-223 1775 BEDFORD RD.	.32					.06	.26		
		TYPE WIDTH CH (C)							
AFFECTED	.54					.06	.48		
REVISED	.54					.06	.48		

09/14/76

STATE HIGHWAY ADMINISTRATION OF MARYLAND
OFFICE OF PLANNING AND PRELIMINARY ENGINEERING
BUREAU OF HIGHWAY STATISTICS
COUNTY ROAD MILEAGE

PAGE 39

BALTIMORE COUNTY

ROUTE NO.	TOTAL	A	B	C	D & E	F & G	H & I	J	K & L
31874	.18						.18		
31875	.19						.19		
31876	.04						.04		
31877	.63						.63		
31878	.20						.20		
31879	.29						.29		
76-26 31880 GAROBE DR.	12.09	.03	FC				.03	.12	EXTENSION
76-233 31881 DANLOU DR	.30	.11	FC				.11	.30	EXTENSION
31882	.25						.25		
7-21 31883 ALTER ST	1.00	.78	FC				.78	1.00	EXTENSION
31884	.21						.21		
31885	.51						.51		
31886	.49						.49		
31887	.05						.05		
31888	.10						.10		
31889	.48						.48		
31890	.06						.06		
31891	.62					.13	.49		
31892	.20						.20		
31893	.16						.16		
31894	.16						.16		
31895	.13						.13		
31896	.14						.14		
31897	.11						.11		
31898	.55						.55		
31899	.41						.41		
31900	5.78					.34	5.44		
31901	2.38						2.38		
31902	1.15						1.15		
31903	.61				.06		.55		
31904	.11						.11		
31905	.02						.02		
31906	.37						.37		
31907	.13						.13		
31908	.10						.10		
31909	.24						.24		
31910	.05						.05		
31911	.06						.06		
31912	.05						.05		
31913	.15						.15		
31914	.03						.03		
31915	.19						.19		
31916	.51						.51		
31917	.12						.12		
31918	.22						.22		
31919	.18						.18		
31920	.25						.25		
31921	.11						.11		
31922	.67						.67		
AFFECTED	.92						.92		
REVISED	1.42						1.42		

MOBILE BUSINESS FORM NO. 1
 FORM 1013
 PRINTED IN U.S.A.

STATE HIGHWAY ADMINISTRATION OF MARYLAND
OFFICE OF PLANNING AND PRELIMINARY ENGINEERING
BUREAU OF HIGHWAY STATISTICS
COUNTY ROAD MILEAGE

BALTIMORE COUNTY

ROUTE NO.	TOTAL	A	B	C	D & E	F & G	H & I
11874	1.18						
11875	1.19						
11876	1.20						
11877	1.21						
11878	1.22						
11879	1.23						
11880	1.24						
11881	1.25						
11882	1.26						
11883	1.27						
11884	1.28						
11885	1.29						
11886	1.30						
11887	1.31						
11888	1.32						
11889	1.33						
11890	1.34						
11891	1.35						
11892	1.36						
11893	1.37						
11894	1.38						
11895	1.39						
11896	1.40						
11897	1.41						
11898	1.42						
11899	1.43						
11900	1.44						
11901	1.45						
11902	1.46						
11903	1.47						
11904	1.48						
11905	1.49						
11906	1.50						
11907	1.51						
11908	1.52						
11909	1.53						
11910	1.54						
11911	1.55						
11912	1.56						
11913	1.57						
11914	1.58						
11915	1.59						
11916	1.60						
11917	1.61						
11918	1.62						
11919	1.63						
11920	1.64						
11921	1.65						
11922	1.66						

09/14/76

STATE HIGHWAY ADMINISTRATION OF MARYLAND
 OFFICE OF PLANNING AND PRELIMINARY ENGINEERING
 BUREAU OF HIGHWAY STATISTICS
 COUNTY ROAD MILEAGE

PAGE 41

BALTIMORE COUNTY

ROUTE NO.	TOTAL	A	B	C	D & E	F & G	H & I	J	K & L
31972	.10					.10			
31973	.03						.03		
31974	.17						.17		
31975	.18						.18		
31976	.02						.02		
31977	.21						.21		
31978	.07						.07		
31979	.35						.35		
31980	.20						.20		
31981	.17						.17		
31982	.02						.02		
31983	.41						.41		
31984	.10						.10		
31985	.12						.12		
31986	.13						.13		
31987	.08						.08		
31988	.33						.33		
31989	.34						.34		
31990	.11						.11		
31991	.30						.30		
31992	.12						.12		
31993	.07						.07		
31994	.12						.12		
31995	.37						.37		
31996	.03						.03		
31997	.04						.04		
31998	.56						.56		
31999	.43						.43		
76-7 32000	ROLLING RD 6.79						6.79		
32001	.50						.50		
32002	.20						.20		
32003	.44				.38	.06			
32004	.25					.25			
32005	.29						.29		
32006	.15						.15		
32007	.28						.28		
32008	.02						.02		
32009	.13						.13		
32010	.10						.10		
32011	.39						.30	.09	
32012	.42						.42		
32013	.57						.57		
32014	.32						.32		
32015	.71						.71		
32016	.70						.70		
32017	.11						.11		
32018	.04						.04		
32019	.08						.08		
32020	.11						.11		
	AFFECTED	6.79					6.79		
	REVISED	6.79					6.79		

STATE HIGHWAY ADMINISTRATION OF MARYLAND
OFFICE OF PLANNING AND PRELIMINARY ENGINEERING
BUREAU OF HIGHWAY STATISTICS
COUNTY ROAD MILEAGE

BALTIMORE COUNTY

ROUTE NO.	TOTAL	A	B	C	D	E	F	G	H	I	J	K	L	M	N	O	P	Q	R	S	T	U	V	W	X	Y	Z
31975	10.																										
31976	10.																										
31977	10.																										
31978	10.																										
31979	10.																										
31980	10.																										
31981	10.																										
31982	10.																										
31983	10.																										
31984	10.																										
31985	10.																										
31986	10.																										
31987	10.																										
31988	10.																										
31989	10.																										
31990	10.																										
31991	10.																										
31992	10.																										
31993	10.																										
31994	10.																										
31995	10.																										
31996	10.																										
31997	10.																										
31998	10.																										
31999	10.																										
32000	10.																										
32001	10.																										
32002	10.																										
32003	10.																										
32004	10.																										
32005	10.																										
32006	10.																										
32007	10.																										
32008	10.																										
32009	10.																										
32010	10.																										
32011	10.																										
32012	10.																										
32013	10.																										
32014	10.																										
32015	10.																										
32016	10.																										
32017	10.																										
32018	10.																										
32019	10.																										
32020	10.																										

10.

09/14/76

STATE HIGHWAY ADMINISTRATION OF MARYLAND
 OFFICE OF PLANNING AND PRELIMINARY ENGINEERING
 BUREAU OF HIGHWAY STATISTICS
 COUNTY ROAD MILEAGE

PAGE 48

BALTIMORE COUNTY

ROUTE NO.	TOTAL	A	B	C	D & E	F & G	H & I	J	K & L
32317	.51						.51		
32318	.14						.14		
32319	.03						.03		
32320	.27						.27		
32321	.66						.66		
32322	.12						.12		
32323	.04						.04		
32324	.04						.04		
32325	.21						.21		
32326	.04						.04		
32327	.03						.03		
32328	.32						.32		
32329	.02						.02		
32330	.22						.22		
32331	.52						.52		
32332	.37						.37		
32333	.10						.10		
32334	.24						.24		
32335	.31						.31		
32336	.14						.14		
32337	.06						.06		
32338	.04						.04		
32339	.29						.29		
32340	.31						.31		
32341	.06						.06		
32342	.38						.38		
32343	.03						.03		
32344	.10						.10		
32345	.06					.06			
32346	.11						.11		
32347	.11					.07	.04		
32348	.07					.07			
32349	.19						.19		
32350	.66						.66		
32351	.12					.12			
32352	.07					.07			
32353	.11					.11			
32354	.27					.27			
32355	1.89					1.89			
32356	8.33						8.33		
32357	.61						.61		
32358	.56						.56		
32359	.19				.09	.10			
32360	.42						.42		
32361	.11					.11			
32362	.20						.20		
32364	.03						.03		
32365	.12						.12		
32366	1.46						1.46		
167105 HOLLIFIELD RD .12 45 Col 120 Now combined with 32365, NA/CH									
AFFECTED	.12						.12		
REVISED	.45						.45		

STATE HIGHWAY ADMINISTRATION OF MARYLAND
OFFICE OF PLANNING AND PRELIMINARY ENGINEERING
BUREAU OF HIGHWAY STATISTICS
COUNTY ROAD RELEASE

WALTERS COUNTY

ROUTE NO.	TOTAL	A	B	C	D	E	F	G	H	I	J	K	L	M	N	O	P	Q	R	S	T	U	V	W	X	Y	Z
2531	12.																										
2532	14.																										
2533	13.																										
2534	15.																										
2535	16.																										
2536	17.																										
2537	18.																										
2538	19.																										
2539	20.																										
2540	21.																										
2541	22.																										
2542	23.																										
2543	24.																										
2544	25.																										
2545	26.																										
2546	27.																										
2547	28.																										
2548	29.																										
2549	30.																										
2550	31.																										
2551	32.																										
2552	33.																										
2553	34.																										
2554	35.																										
2555	36.																										
2556	37.																										
2557	38.																										
2558	39.																										
2559	40.																										
2560	41.																										
2561	42.																										
2562	43.																										
2563	44.																										
2564	45.																										
2565	46.																										
2566	47.																										
2567	48.																										
2568	49.																										
2569	50.																										
2570	51.																										
2571	52.																										
2572	53.																										
2573	54.																										
2574	55.																										
2575	56.																										
2576	57.																										
2577	58.																										
2578	59.																										
2579	60.																										
2580	61.																										
2581	62.																										
2582	63.																										
2583	64.																										
2584	65.																										
2585	66.																										
2586	67.																										
2587	68.																										
2588	69.																										
2589	70.																										
2590	71.																										
2591	72.																										
2592	73.																										
2593	74.																										
2594	75.																										
2595	76.																										
2596	77.																										
2597	78.																										
2598	79.																										
2599	80.																										
2600	81.																										
2601	82.																										
2602	83.																										
2603	84.																										
2604	85.																										
2605	86.																										
2606	87.																										
2607	88.																										
2608	89.																										
2609	90.																										
2610	91.																										
2611	92.																										
2612	93.																										
2613	94.																										
2614	95.																										
2615	96.																										
2616	97.																										
2617	98.																										
2618	99.																										
2619	100.																										

1.40

09/14/76

STATE HIGHWAY ADMINISTRATION OF MARYLAND
 OFFICE OF PLANNING AND PRELIMINARY ENGINEERING
 BUREAU OF HIGHWAY STATISTICS
 COUNTY ROAD MILEAGE

PAGE 50

BALTIMORE COUNTY

ROUTE NO.	TOTAL	A	B	C	D & E	F & G	H & I	J	K & L
32417	.08						.08		
32418	.04						.04		
32419	.14						.14		
32420	.19					.06	.13		
32421	.21						.21		
32422	.08						.08		
32423	.19						.19		
32424	.17						.17		
32425	.47						.47		
32426	.20						.20		
32427	.10						.10		
32428	.52					.03	.49		
32429	.07						.07		
32430	.17					.06	.11		
32431	.05					.05			
32432	.30						.30		
32433	.10						.10		
32434	.03						.03		
32435	.43						.43		
32436	.37					.37			
32437	.09					.09			
32438	.09					.09			
32439	.15				.07	.08			
32440	.11					.11			
32441	.22					.22			
32442	.07					.07			
32443	.04					.04			
32444	.19					.19			
32445	.35					.35			
32446	.38					.38			
32447	.16					.16			
32448	.20					.20			
32449	.10					.10			
32450	.05					.05			
32451	.12					.12			
32452	.25						.25		
32453	.05					.05			
32454	.34						.34		
76-1232455 LEXINGTON RD	.28.54 (FC)						.28.54		PART ABANDONED
32456	.09						.09		
32457	.08						.08		
76-1132458 CASWELL RD	13.19 (FC)				.14 .08		.05		PART ABANDONED
32459	.03				.03				
32460	.08						.08		
32461	.10						.10		
32462	.34						.34		
32463	.04				.04				
32464	.14						.14		
32465	.14						.14		
AFFECTED	.73				.14		.59		
REVISED	H1				.08		.33		

09/14/76

STATE HIGHWAY ADMINISTRATION OF MARYLAND
OFFICE OF PLANNING AND PRELIMINARY ENGINEERING
BUREAU OF HIGHWAY STATISTICS
COUNTY ROAD MILEAGE

PAGE 53

BALTIMORE COUNTY

ROUTE NO.	TOTAL	A	B	C	D & E	F & G	H & I	J	K & L
32564	.24					.24			
32565	.20					.20			
32566	.28					.12	.16		
32567	.30					.09	.21		
32568	.30					.08	.22		
32569	.05				.05				
32570	.09						.09		
32571	.14					.14			
32572	.15					.15			
32573	.83						.83		
32574	.16						.16		
32575	.11						.11		
32576	.08						.08		
32577	.21						.21		
32578	.32						.32		
32579	.34						.34		
32580	.36						.36		
32581	.32						.32		
32582	.31						.31		
32583	.15						.15		
32584	.05						.05		
32585	.23						.23		
32586	.21						.21		
32587	.34					.34			
32588	.13						.13		
32589	.07					.07			
32590	.49						.49		
32591	.21						.21		
32592	.06						.06		
32593	.16						.16		
32594	.63						.63		
32595	.27						.27		
32596	.14					.14			
32597	.19						.19		
32598	.23						.23		
32599	.23						.23		
32600	3.70						3.70		
32601	.17					.17			
32602	.17							.17	
32603	.30					.17	.13		
32605	.28						.28		
32606	.34						.34		
32607	.07						.07		
32608	.17						.17		
32609	.36						.36		
76-11 32610 HARLEM LA	.54	WIDTH CHANGE	C				.54		
32611	.21						.21		
32612	.28						.28		
32613	.18						.18		
AFFECTED	.54						.54		
REVISED	.54						.54		

STATE HIGHWAY ADMINISTRATION OF MARYLAND
 OFFICE OF PLANNING AND PRELIMINARY ENGINEERING
 BUREAU OF HIGHWAY STATISTICS
 COUNTY ROAD MILEAGE

BALTIMORE COUNTY

ROUTE NO.	TOTAL	A	B	C	D & E	F & G	H & I	J	K & L
32001	1.00								
32002	1.00								
32003	1.00								
32004	1.00								
32005	1.00								
32006	1.00								
32007	1.00								
32008	1.00								
32009	1.00								
32010	1.00								
32011	1.00								
32012	1.00								
32013	1.00								
32014	1.00								
32015	1.00								
32016	1.00								
32017	1.00								
32018	1.00								
32019	1.00								
32020	1.00								
32021	1.00								
32022	1.00								
32023	1.00								
32024	1.00								
32025	1.00								
32026	1.00								
32027	1.00								
32028	1.00								
32029	1.00								
32030	1.00								
32031	1.00								
32032	1.00								
32033	1.00								
32034	1.00								
32035	1.00								
32036	1.00								
32037	1.00								
32038	1.00								
32039	1.00								
32040	1.00								
32041	1.00								
32042	1.00								
32043	1.00								
32044	1.00								
32045	1.00								
32046	1.00								
32047	1.00								
32048	1.00								
32049	1.00								
32050	1.00								
32051	1.00								
32052	1.00								
32053	1.00								
32054	1.00								
32055	1.00								
32056	1.00								
32057	1.00								
32058	1.00								
32059	1.00								
32060	1.00								
32061	1.00								
32062	1.00								
32063	1.00								
32064	1.00								
32065	1.00								
32066	1.00								
32067	1.00								
32068	1.00								
32069	1.00								
32070	1.00								
32071	1.00								
32072	1.00								
32073	1.00								
32074	1.00								
32075	1.00								
32076	1.00								
32077	1.00								
32078	1.00								
32079	1.00								
32080	1.00								
32081	1.00								
32082	1.00								
32083	1.00								
32084	1.00								
32085	1.00								
32086	1.00								
32087	1.00								
32088	1.00								
32089	1.00								
32090	1.00								
32091	1.00								
32092	1.00								
32093	1.00								
32094	1.00								
32095	1.00								
32096	1.00								
32097	1.00								
32098	1.00								
32099	1.00								
32100	1.00								

09/14/76

STATE HIGHWAY ADMINISTRATION OF MARYLAND
 OFFICE OF PLANNING AND PRELIMINARY ENGINEERING
 BUREAU OF HIGHWAY STATISTICS
 COUNTY ROAD MILEAGE

PAGE 54

BALTIMORE COUNTY

ROUTE NO.	TOTAL	A	B	C	D & E	F & G	H & I	J	K & L
32614	.09						.09		
32615	.12					.12			
32616	.11						.11		
32617	.16					.08	.08		
32618	.24						.24		
32619	.21					.11	.10		
32620	.08						.08		
32621	2.76						2.60	.16	
32622	.10						.10		
32623	.40						.40		
76-632624 PINECREST RD	43.25 (FC)						.25	43	EXTENSION
32625	.76				.09	.39	.28		
32626	1.46						1.46		
32627	.15						.15		
32628	.40						.40		
32629	.22						.22		
32630	.10						.10		
32631	.22						.22		
32632	.21						.21		
32633	.03						.03		
32634	.27						.27		
32635	.05						.05		
32636	.15						.15		
32637	.45						.45		
32638	.18					.18			
76-232639 KING WILLIAM DR	53.04 (FC)						.04	53	EXTENSION
32640	.25						.25		
32641	.04						.04		
32642	1.44						1.44		
32643	.09						.09		
32644	.14						.14		
32645	.17						.17		
32646	.06						.06		
32647	.31						.31		
32648	.42						.42		
32649	.24						.24		
32650	.29						.29		
32651	.25						.25		
32652	.22						.22		
32653	.16						.16		
32654	.23						.23		
32655	.29						.29		
32656	.38						.38		
32657	.25						.25		
32658	.03						.03		
32659	.02						.02		
32660	.21						.21		
32661	.19						.19		
32662	.03						.03		
AFFECTED	.29						.29		
REVISED	.96						.96		

STATE HIGHWAY ADMINISTRATION OF MARYLAND
OFFICE OF PLANNING AND PRELIMINARY ENGINEERING
BUREAU OF HIGHWAY STATISTICS
COUNTY ROAD mileage

1971-72

BALTIMORE COUNTY

ROUTE NO.	TOTAL	A	B	C	D	E	F	G	H	I	J	K	L	M	N	O	P	Q	R	S	T	U	V	W	X	Y	Z
35001	1.0																										
35002	1.0																										
35003	1.0																										
35004	1.0																										
35005	1.0																										
35006	1.0																										
35007	1.0																										
35008	1.0																										
35009	1.0																										
35010	1.0																										
35011	1.0																										
35012	1.0																										
35013	1.0																										
35014	1.0																										
35015	1.0																										
35016	1.0																										
35017	1.0																										
35018	1.0																										
35019	1.0																										
35020	1.0																										
35021	1.0																										
35022	1.0																										
35023	1.0																										
35024	1.0																										
35025	1.0																										
35026	1.0																										
35027	1.0																										
35028	1.0																										
35029	1.0																										
35030	1.0																										
35031	1.0																										
35032	1.0																										
35033	1.0																										
35034	1.0																										
35035	1.0																										
35036	1.0																										
35037	1.0																										
35038	1.0																										
35039	1.0																										
35040	1.0																										
35041	1.0																										
35042	1.0																										
35043	1.0																										
35044	1.0																										
35045	1.0																										
35046	1.0																										
35047	1.0																										
35048	1.0																										
35049	1.0																										
35050	1.0																										
35051	1.0																										
35052	1.0																										
35053	1.0																										
35054	1.0																										
35055	1.0																										
35056	1.0																										
35057	1.0																										
35058	1.0																										
35059	1.0																										
35060	1.0																										
35061	1.0																										
35062	1.0																										
35063	1.0																										
35064	1.0																										
35065	1.0																										
35066	1.0																										
35067	1.0																										
35068	1.0																										
35069	1.0																										
35070	1.0																										
35071	1.0																										
35072	1.0																										
35073	1.0																										
35074	1.0																										
35075	1.0																										
35076	1.0																										
35077	1.0																										
35078	1.0																										
35079	1.0																										
35080	1.0																										
35081	1.0																										
35082	1.0																										
35083	1.0																										
35084	1.0																										
35085	1.0																										
35086	1.0																										
35087	1.0																										
35088	1.0																										
35089	1.0																										
35090	1.0																										
35091	1.0																										
35092	1.0																										
35093	1.0																										
35094	1.0																										
35095	1.0																										

09/14/76

STATE HIGHWAY ADMINISTRATION OF MARYLAND
OFFICE OF PLANNING AND PRELIMINARY ENGINEERING
BUREAU OF HIGHWAY STATISTICS
COUNTY ROAD MILEAGE

PAGE 60

BALTIMORE COUNTY

ROUTE NO.	TOTAL	A	B	C	D & E	F & G	H & I	J	K & L
32909	.17					.17			
32910	.06						.06		
32911	.29						.29		
32912	.02						.02		
32913	.06						.06		
32914	.60						.60		
32915	.21						.21		
32916	.10						.10		
32917	.05						.05		
32918	.04						.04		
32919	.04						.04		
32920	.35						.35		
32922	.11					.11			
32923	.05					.05			
32924	.21					.21			
32925	.09					.09			
32926	.35				.05	.30			
32927	.08				.08				
32928	.13				.06	.07			
32929	1.09					1.09			
32930	.88					.47	.41		
32931	.30					.30			
32932	.17					.17			
32933	2.16						2.16		
32934	1.58					1.58			
32935	.26					.26			
32936	.98					.98			
32937	1.51				.79	.43	.29		
32938	.22						.22		
32939	.13						.13		
32940	.14						.14		
32941	.09						.09		
32942	.11						.11		
32943	.25						.25		
32944	.07						.07		
32945	.10						.10		
76-932946 MORERICK AVE	.33				.10	.10	.13	.23	
32947	.11						.11		
32948	.08						.08		
32949	.08						.08		
32950	.35						.35		
32951	.17						.17		
32952	.10						.10		
32953	.15						.15		
32954	.39						.39		
32955	.20						.20		
32956	.10						.10		
32957	.10						.10		
32958	.25						.25		
AFFECTED	.33				.10	.10	.13		
REVISED	.33				.10		.23		

09/14/76

STATE HIGHWAY ADMINISTRATION OF MARYLAND
 OFFICE OF PLANNING AND PRELIMINARY ENGINEERING
 BUREAU OF HIGHWAY STATISTICS
 COUNTY ROAD MILEAGE

PAGE 63

BALTIMORE COUNTY

ROUTE NO.	TOTAL	A	B	C	D & E	F & G	H & I	J	K & L
33057	.57						.57		
33058	.32						.32		
33059	.60						.60		
33060	.64						.64		
33061	.18					.04	.14		
33062	.27					.27			
33063	.04					.04			
33064	.09				.03	.06			
33065	.16				.04	.12			
33066	.35					.35			
33067	.06					.06			
33068	.24					.24			
33069	.13					.13			
33070	.11					.11			
33071	2.35						2.08	.27	
76-96 33072 GARRETT AVE	.10	TYPE+WIDTH CH R			.10		.10		
33073	.25						.25		
33074	.17						.17		
33075	.18						.18		
33076	.18						.18		
33077	.44						.44		
33078	.22					.06	.16		
33079	.35						.35		
33080	.18						.18		
33081	.20						.20		
33082	.97						.97		
33083	.07					.07			
33084	.08					.08			
33085	.17					.17			
33086	.19					.19			
33087	.26				.10	.16			
33088	.22					.22			
33089	.33						.33		
33090	1.49					.22	1.27		
33091	.43						.43		
33094	.20						.20		
33096	.07					.07			
33097	.56					.56			
33098	.19					.19			
33099	.14					.14			
33100	1.01						1.01		
33102	.02						.02		
33104	.13					.13			
33105	.11					.11			
33106	.07					.07			
33107	.11					.08	.03		
33108	.04					.04			
33109	.04					.04			
33110	.09					.09			
AFFECTED	.10				.10				
REVISED	.10						.10		

09/14/76

STATE HIGHWAY ADMINISTRATION OF MARYLAND
OFFICE OF PLANNING AND PRELIMINARY ENGINEERING
BUREAU OF HIGHWAY STATISTICS
COUNTY ROAD MILEAGE

PAGE 65

BALTIMORE COUNTY

ROUTE NO.	TOTAL	A	B	C	D & E	F & G	H & I	J	K & L
33161	.13					.13			
33162	.12					.12			
33163	.17					.17			
33164	.13					.13			
33165	.41					.41			
33166	.55					.55			
33167	.54						.54		
33168	.07					.07			
33169	.40				.09	.31			
33170	.26					.26			
33171 SPRING AVE	.52				.25	.27	.25		
33172	.09					.09			
33173	.07				.07				
33174	.21				.21				
33175	.14				.14				
33176	.11					.11			
33177	.54					.54			
33178	.47					.47			
33179	.05				.05				
33180	.20					.20			
33181	.24					.24			
33182	.06					.06			
33183	.06					.06			
33184	.25					.25			
33185	.06					.06			
33186	.31					.31			
33187	.10						.10		
33188	.10					.10			
33189	.08					.08			
33190	.21					.21			
33191	.50						.50		
33192	.57				.09	.48			
33193	.15					.15			
33194	.09					.09			
33195	.03					.03			
33196	.18					.18			
33197	.15					.15			
33198	.14					.14			
33199	.05					.05			
33200	1.96						1.96		
33201	.16					.16			
33202	.06					.06			
33203	.08					.08			
33204	.09				.03	.06			
33205	.09					.05	.04		
33206	.19					.19			
33207	.16					.16			
33208	.22				.03	.19			
33209	.06					.06			
AFFECTED	.52				.25	.27			
REVISED	.52					.27	.25		

09/14/76

STATE HIGHWAY ADMINISTRATION OF MARYLAND
 OFFICE OF PLANNING AND PRELIMINARY ENGINEERING
 BUREAU OF HIGHWAY STATISTICS
 COUNTY ROAD MILEAGE

PAGE 71

BALTIMORE COUNTY

ROUTE NO.	TOTAL	A	B	C	D & E	F & G	H & I	J	K & L
33456	.17					.17			
33457	.30						.30		
33458	.41						.41		
33459	.09						.09		
33460	.56						.56		
33461	.19						.19		
33462	.29						.29		
33463	.21						.21		
33464	.15						.15		
33465	.28						.28		
33466	.20						.20		
33467	.22						.22		
33468	.08						.08		
33469	.11						.11		
33470	.61						.61		
33471	.41						.41		
33472	.72						.72		
76-60 33473 LA SALLE RD	.57	.37					.37		EXTENSION
33474	.19						.19		
33475	.12						.12		
33476	.12						.12		
33477	.40						.40		
33478	.17						.17		
33479	.20						.20		
33480	.23						.23		
33481	2.57						2.57		
33482	4.75						4.75		
33483	.25						.25		
33484	.27						.27		
33485	.12						.12		
33486	.14						.14		
33487	.17						.17		
33488	.71						.71		
33489	.19						.19		
33490	.28						.28		
76-59 33491 REDWOOD AVE	.39					.07	.32		TYPE + WIDTH CHANGE [2]
33492	.37						.37		
33493	.21						.21		
33494	.31						.31		
33495	.12						.12		
33496	.11						.11		
33497	.14						.14		
33498	.19						.19		
33499	.18						.18		
33500	.63						.63		
33501	.16						.16		
33502	.28					.28			
33503	.14						.14		
33504	.34						.34		
AFFECTED	.76					.07	.69		
REVISED	.96					.07	.89		

09/14/76

STATE HIGHWAY ADMINISTRATION OF MARYLAND
 OFFICE OF PLANNING AND PRELIMINARY ENGINEERING
 BUREAU OF HIGHWAY STATISTICS
 COUNTY ROAD MILEAGE

PAGE 73

BALTIMORE COUNTY

ROUTE NO.	TOTAL	A	B	C	D & E	F & G	H & I	J	K & L
33556	,26					,26			
33557	,22					,15	,07		
33558	,33					,18	,15		
33559	,09						,09		
33560	,39						,39		
33561	,15						,15		
33562	,27						,27		
33563	,20				,09	,05	,06		
33564	,33						,33		
33565	,81						,81		
33566	,07						,07		
33567	,18						,18		
33568	,12				,01	,05	,06		
33570	,07					,07			
76-76 33572 THIRD AVE	<u>,27</u>						<u>,27</u>		
33573	,27						,27		
33574	,13						,13		
33575	,27						,27		
33576	,06						,06		
33577	,30						,30		
33578	,15				,15				
33579	,45						,45		
33580	,06						,06		
33581	,15						,15		
33582	,76						,76		
33583	,44						,44		
33584	,13						,13		
33585	,46						,46		
33586	,22						,22		
33587	,29						,29		
33588	,11						,11		
33589	,03						,03		
33590	,58						,58		
33591	,03						,03		
33592	,49						,49		
33593	,12						,12		
33594	,26						,26		
33595	,06						,06		
33596	,21					,21			
33597	,13						,13		
33598	,11						,11		
33599	,11						,11		
33600	4,06						4,06		
33601	,25						,25		
33602	,31						,31		
33603	,13						,13		
33604	,27					,15	,12		
33605	,05						,05		
33606	<u>,71</u>						<u>,71</u>		
AFFECTED	.27						.27		
REVISED	.27						.27		

MAGNET BRUSHING FORMS, INC. FORM 1013

PRINTED IN U.S.A.

09/14/76

STATE HIGHWAY ADMINISTRATION OF MARYLAND
 OFFICE OF PLANNING AND PRELIMINARY ENGINEERING
 BUREAU OF HIGHWAY STATISTICS
 COUNTY ROAD MILEAGE

PAGE 74

BALTIMORE COUNTY

ROUTE NO.	TOTAL	A	B	C	D & E	F & G	H & I	J	K & L
33607	,33						,33		
33608	,14						,14		
33609	,24						,24		
33610	,53						,53		
33611	,04						,04		
33612	,22					,22			
33613	,19						,19		
33614	,25						,25		
33615	,05						,05		
33616	,11						,11		
33617	,18						,18		
33618	,20						,20		
76-101 33619 CALIFORNIA AVE	,46	T & W CH.		10			,46		
33620	,38						,38		
33621	,10						,10		
33622	,20						,20		
33623	,20						,20		
33624	,13						,13		
33625	,09						,09		
76-97 33626 FOWLER AVE (F)	,36	43 T & W CH.		10	EXTENSION		,36	43	
33627	,40						,40		
33628	,10						,10		
76-104 33629 LAMBROS RD (F)	,06	15			EXTENSION		,06	15	
33630	,15						,15		
33631	,19						,19		
33632	,23						,23		
33633	,05						,05		
33634	,94						,94		
33635	,07						,07		
33636	,02						,02		
33637	,11						,11		
33638	,15						,15		
33639	,19						,19		
33640	,14						,14		
33641	,10						,10		
33642	,34						,34		
33643	,97						,97		
33644	,21						,21		
33645	,74						,74		
33646	,46						,46		
33647	,35						,35		
33648	,05						,05		
33649	,13						,13		
33650	,06						,06		
33651	,10						,10		
33652	,07						,07		
33653	,83						,83		
33654	,22						,22		
33655	,18						,18		
AFFECTED	,88						,88		
REVISED	1.04						1.04		

09/14/76

STATE HIGHWAY ADMINISTRATION OF MARYLAND
 OFFICE OF PLANNING AND PRELIMINARY ENGINEERING
 BUREAU OF HIGHWAY STATISTICS
 COUNTY ROAD MILEAGE

PAGE 78

BALTIMORE COUNTY

ROUTE NO.	TOTAL	A	B	C	D & E	F & G	H & I	J	K & L
33804	,43						,43		
33805	,08					,08			
33806	,18					,18			
33807	1,52						1,52		
33808	,98					,32	,66		
33809	,09						,09		
33810	,39						,39		
33812	,09						,09		
33813	,05						,05		
33814	,41						,41		
33815	,33						,33		
33816	,06						,06		
33817	,33						,33		
33818	,41						,41		
33819	,23						,23		
33820	,04						,04		
33821	,10						,10		
33822	,11						,11		
33823	,03						,03		
33824	,72						,72		
33825	,69						,69		
33826	,03						,03		
33827	,13						,13		
33828	,04						,04		
33829	,03						,03		
33830	,10						,10		
33831	,25						,25		
33832	,44						,44		
33833	,05						,05		
33834	,12						,12		
33835	,57						,57		
33836	,06						,06		
33837	,48					,22	,26		
33838	,41					,41			
33839	,75					,54	,21		
33840	,48					,48			
33841	,27					,27			
33842	,07					,07			
33843	,06						,06		
33844	,30						,30		
33845	,91						,91		
33846	,14						,14		
33847	,12						,12		
33848	,48						,48		
33849	,14						,14		
76-61 33850	16,52						16,52		
AUTUMN LEAF RD (FC) EXTENSION									
33851	,75					,54	,21		
33852	,23						,23		
33853	,06						,06		
AFFECTED	.16						.16		
REVISED	.52						.52		

09/14/76

STATE HIGHWAY ADMINISTRATION OF MARYLAND
 OFFICE OF PLANNING AND PRELIMINARY ENGINEERING
 BUREAU OF HIGHWAY STATISTICS
 COUNTY ROAD MILEAGE

PAGE 81

BALTIMORE COUNTY

ROUTE NO.	TOTAL	A	B	C	D & E	F & G	H & I	J	K & L
33953	.80				.03		.77		
33954	.73						.73		
33955	.67					.67			
33956	1.21					1.21			
33957	.11					.11			
33958	.11						.11		
33959	.33						.33		
33960	1.85						1.85		
33961	.21					.21			
33962	.11					.11			
33963	.17						.17		
33964	.24						.24		
76-81 33965 WINKLER ST	.36						.65		
									.36
									.65
33966	.23				.06	.17			
33967	.50					.50			
33968	.16					.16			
33969	.15						.15		
33970	.11					.11			
33971	.25						.25		
33972	.06						.06		
33973	.11						.11		
33974	1.52						1.52		
33975	2.67						2.67		
33976	.87						.87		
33977	.05						.05		
33978	.61						.61		
33979	.21						.21		
33980	.17						.17		
33981	.07						.07		
33982	.14						.14		
33983	.22						.22		
33984	.04						.04		
33985	.45						.45		
33986	.03						.03		
33987	.25						.25		
33988	.62					.62			
33989	.61					.61			
33990	.14						.14		
33991	.21						.21		
33992	.25						.25		
33993	.28						.28		
33994	.25						.25		
33995	.61				.12		.49		
33996	1.23						1.23		
33997	.29						.29		
33998	.57					.31	.26		
33999	.05						.05		
34000	.55						.55		
34001	.40						.40		
AFFECTED	.65						.65		
REVISED	.36						.36		

09/14/76

STATE HIGHWAY ADMINISTRATION OF MARYLAND
 OFFICE OF PLANNING AND PRELIMINARY ENGINEERING
 BUREAU OF HIGHWAY STATISTICS
 COUNTY ROAD MILEAGE

PAGE 82

BALTIMORE COUNTY

ROUTE NO,	TOTAL	A	B	C	D & E	F & G	H & I	J	K & L
34002	,06						,06		
34003	,22						,22		
34004	,23						,23		
34005	,10						,10		
34006	,13						,13		
34007	,19						,19		
34008	,19						,19		
34009	,03						,03		
34010	,17					,17			
76-77 34011 GUNVIEW RD (FC) .09 14 EXTENSION							,09 .14		
76-78 34012 KLAUSMIER RD * .64 T+WCH [C]						,45	,19		
34013	,17						,17		
34015	,31				,04		,27		
34016	,05						,05		
34017	,32						,32		
34018	,19						,19		
34019	,13					,13			
34020	,10					,10			
34021	3,27						3,27		
34022	,12					,12			
34023	,22					,22			
34024	,10						,10		
34025	,10						,10		
34026	,09					,09			
34027	,10					,10			
34028	,27					,27			
34029	,50					,50			
34030	,11					,11			
34031	,11					,11			
34032	,47					,47			
34033	1,52						1,52		
34034	,23					,23			
34035	,69						,69		
34036	1,07						1,07		
34037	,32						,32		
34038	,14						,14		
34039	,43					,43			
34040	,22						,22		
34041	,15						,15		
34042	,43						,43		
34043	,16						,16		
34045	,14						,14		
34046	,14						,14		
34047	,47						,47		
34048	,12						,12		
34049	,20						,20		
34050	,82						,82		
34051	,11						,11		
34052	,03						,03		

AFFECTED .73
 REVISED .78

.45 .28
 .45 .33

09/14/76

STATE HIGHWAY ADMINISTRATION OF MARYLAND
 OFFICE OF PLANNING AND PRELIMINARY ENGINEERING
 BUREAU OF HIGHWAY STATISTICS
 COUNTY ROAD MILEAGE

PAGE 83

BALTIMORE COUNTY

ROUTE NO.	TOTAL	A	B	C	D & E	F & G	H & I	J	K & L
34053	.18						.18		
34054	.22						.22		
34055	.06						.06		
34056	.18						.18		
34057	.14						.14		
34058	.25						.25		
34059	.13						.13		
34060	.17						.17		
34061	.14						.14		
34062	.19						.19		
34063	.06						.06		
34064	.06						.06		
34065	.10						.10		
34066	.02						.02		
34067	.18						.18		
34068	.27						.27		
76-92 34069 KILBRIDE RD	.38	T W CH	12				.38		
34070	.28						.28		
34071	.09						.09		
34072	.02						.02		
76-87 34073 BALLYGAR RD	.37	46 EXTENSION, T W CH.				.37	.46		
34074	.12						.12		
34075	.05						.05		
76-86 34076 EBENEZER RD	1.21	31 EXTENSION					1.21	1.31	
34077	.09						.09		
34078	.41						.41		
34079	.07						.07		
34080	.14					.14			
34081	.15				.09		.06		
34082	.21					.21			
34083	.65				.05	.20	.40		
34084	.14					.14			
34085	.23						.23		
34086	.08						.08		
34087	.86						.86		
34088	.50						.50		
34089	.41					.41			
34090	1.65						1.65		
34091	.17						.17		
34092	.38						.38		
34093	.65						.65		
34094	.55						.55		
34095	4.14						4.14		
34096	1.90					.11	1.79		
34097	1.37					1.37			
76-118 34098 BIRDWOOD AVE	.25	.10 PART NOW OP 4098			.20	.05			
34099	.07					.07			
34100	.25					.25			
34101	.26					.26			
AFFECTED	2.21				.20	.42	1.59		
REVISED	2.25				.05	.05	2.15		

09/14/76

STATE HIGHWAY ADMINISTRATION OF MARYLAND
 OFFICE OF PLANNING AND PRELIMINARY ENGINEERING
 BUREAU OF HIGHWAY STATISTICS
 COUNTY ROAD MILEAGE

PAGE 87

BALTIMORE COUNTY

ROUTE NO.	TOTAL	A	B	C	D & E	F & G	H & I	J	K & L
34253	.32						.32		
34254	.43					.03	.40		
34255	.13						.13		
34256	.51						.51		
34257	.15						.15		
34258	.56						.56		
34259	.50						.50		
34260	.06						.06		
34261	.20						.20		
34262	.10						.10		
34263	.10						.10		
34264	.27						.27		
34265	.73						.73		
34266	.36						.36		
34267	.07						.07		
34268	.74						.74		
34269	.09					.09			
34270	.14						.14		
34271	.18						.18		
34272	.08						.08		
34273	.70						.70		
34274	.07					.07			
34275	.21					.21			
34276	.14						.14		
34277	.41				.09	.13	.19		
34278	.06						.06		
34279	.24						.24		
34280	.95						.95		
34281	.38						.38		
34282	.06						.06		
34283	.10						.10		
34284	.10						.10		
34285	.67						.67		
34286	.05						.05		
34287	.21						.21		
34288	.25						.25		
34289	.26						.26		
34290	.25						.25		
34291	.12						.12		
34292	.58						.58		
34293	.11						.11		
34294	.16						.16		
34295	.23						.23		
7678 34296	.25						.25		32
ST. PATRICK RD (F)									
34297	.10					.02	.08		
34298	.05						.05		
34299	.36						.36		
34300	.61						.61		
34301	.24					.06	.18		
AFFECTED	.25						.25		
REVISED	.32						.32		

STATE HIGHWAY ADMINISTRATION OF MARYLAND
 OFFICE OF PLANNING AND PRELIMINARY ENGINEERING
 BUREAU OF HIGHWAY STATISTICS
 COUNTY ROAD MILEAGE

HALLI-GORE COUNTY

ROUTE NO.	TOTAL	A	B	C	D	E	F	G	H	I	J	K	L	M	N	O	P	Q	R	S	T	U	V	W	X	Y	Z
34531	35.																										
34532	34.																										
34533	33.																										
34534	32.																										
34535	31.																										
34536	30.																										
34537	29.																										
34538	28.																										
34539	27.																										
34540	26.																										
34541	25.																										
34542	24.																										
34543	23.																										
34544	22.																										
34545	21.																										
34546	20.																										
34547	19.																										
34548	18.																										
34549	17.																										
34550	16.																										
34551	15.																										
34552	14.																										
34553	13.																										
34554	12.																										
34555	11.																										
34556	10.																										
34557	9.																										
34558	8.																										
34559	7.																										
34560	6.																										
34561	5.																										
34562	4.																										
34563	3.																										
34564	2.																										
34565	1.																										

10
11
12
13
14
15
16
17
18
19
20
21
22
23
24
25
26
27
28
29
30
31
32
33
34
35
36
37
38
39
40
41
42
43
44
45
46
47
48
49
50
51
52
53
54
55
56
57
58
59
60
61
62
63
64
65
66
67
68
69
70
71
72
73
74
75
76
77
78
79
80
81
82
83
84
85
86
87
88
89
90
91
92
93
94
95
96
97
98
99
100

09/14/76

STATE HIGHWAY ADMINISTRATION OF MARYLAND
 OFFICE OF PLANNING AND PRELIMINARY ENGINEERING
 BUREAU OF HIGHWAY STATISTICS
 COUNTY ROAD MILEAGE

PAGE 89

BALTIMORE COUNTY

ROUTE NO.	TOTAL	A	B	C	D & E	F & G	H & I	J	K & L
34352	.14						.14		
34353	.14						.14		
34354	.13						.13		
34355	.28						.28		
34356	1.00						1.00		
34357	.44						.44		
34358	.23						.23		
34359	.42						.42		
34360	.11						.11		
34361	.02						.02		
34362	.06						.06		
76/99 34363 GOLDENWOOD RD (P) .14 50 EXT.	.14						.14 50		
34364	.09						.09		
34365	.05						.05		
34366	.36						.36		
34367	.07						.07		
34368	.26						.26		
34369	.15						.15		
34370	.12						.12		
76/100 34371 DELEGGE RD (P) .37 48 EXT.	.37						.37 48		
34372	.65						.65		
34373	.11						.11		
34374	.07						.07		
34375	.03						.03		
34376	.03						.03		
34377	.08						.08		
34378	.10						.10		
34379	.49						.49		
34380	.18						.18		
34381	.03						.03		
34382	.17						.17		
34383	.07						.07		
34384	.53						.53		
34385	.04						.04		
34386	.27						.27		
34387	.03						.03		
34388	.05						.05		
34389	.13						.13		
34390	.37						.37		
34391	.15						.15		
34392	.25						.25		
34393	.29						.29		
34394	1.17						1.17		
34395	.12						.12		
34396	.46						.46		
34397	.10						.10		
34398	.18						.18		
34399	.04						.04		
34400	.20						.20		
AFFECTED	.51						.51		
REVISED	.98						.98		

09/14/76

STATE HIGHWAY ADMINISTRATION OF MARYLAND
 OFFICE OF PLANNING AND PRELIMINARY ENGINEERING
 BUREAU OF HIGHWAY STATISTICS
 COUNTY ROAD MILEAGE

PAGE 91

BALTIMORE COUNTY

ROUTE NO.	TOTAL	A	B	C	D & E	F & G	H & I	J	K & L
34451	.55						.55		
34452	.10					.10			
34453	.38						.38		
34455	.40						.04	.36	
34456	.06						.06		
34457	.87						.87		
34458	3.55						3.55		
34459	.58						.58		
34460	.46						.46		
73-102 34461 FRANKLIN SQUARE DR. (F) 43.57 EXT	.43						.43		
34462	.39						.39		
34463	.82						.82		
34464	.11						.11		
76-119 34465 MIDDLE RIVER RD (2.02) WIDTH CH. [C]	2.02						2.02		
34466	.16						.16		
34467	.32						.32		
34468	.32						.32		
34469	.20						.20		
34470	.33						.33		
34471	1.70					1.50		.20	
34472	.12						.12		
34473	.07						.07		
34474	.42						.42		
34475	.25				.09		.16		
34476	.25						.25		
34477	.19						.19		
34478	.13						.13		
34479	.13						.13		
34480	.16						.16		
34481	.08				.08				
34482	.40						.40		
34483	.32						.32		
34484	.09					.09			
34485	.10					.10			
34486	.21						.21		
34487	.09						.09		
34488	.09						.09		
34489	.31						.31		
34490	.34						.34		
34491	.35						.35		
34492	.40						.40		
34493	.19						.19		
34494	.09						.09		
34495	.09						.09		
34496	.16						.16		
34497	.09						.09		
34498	.22						.22		
34499	.24						.24		
34500	2.13						2.13		

AFFECTED 2.45
 REVISED 2.59

2.45
 2.59

HIGHER BUSINESS FORMS, INC. FROM 1013 PRINTED IN U.S.A.

09/14/76

STATE HIGHWAY ADMINISTRATION OF MARYLAND
 OFFICE OF PLANNING AND PRELIMINARY ENGINEERING
 BUREAU OF HIGHWAY STATISTICS
 COUNTY ROAD MILEAGE

PAGE 92

BALTIMORE COUNTY

ROUTE NO.	TOTAL	A	B	C	D & E	F & G	H & I	J	K & L
34501	.16						.16		
34502	.08						.08		
34503	.03					.03			
34504	.37					.37			
34505	.09					.09			
34506	.07					.07			
34507	.07					.07			
34508	.07					.07			
34509	.06					.06			
34510	.40					.40			
34511	.24						.24		
34512	.13						.13		
34513	.05						.05		
34514	.05						.05		
34515	.15						.15		
34516	.04						.04		
34517	.14					.14			
34518	.16					.16			
34519	.05					.05			
34520	.31						.31		
34521	.14						.14		
34522	.25					.25			
34523	.25					.25			
34524	.06					.06			
34525	.14						.14		
34526	.17						.17		
34527	.06						.06		
34528	.06						.06		
34529	.08						.08		
34530	.07						.07		
34531	.08						.08		
34532	.07				.03	.04			
34533	.07		.03			.04			
34534	.07					.07			
34535	.09					.09			
34536	.06						.06		
76-12634537 TRANSVERSE AVE (PC) .56 74 EXT	.56						.56	.74	
34538	.07						.07		
34539	.10						.10		
34540	.23						.23		
34541	.20						.20		
34542	.81						.81		
34543	.26						.26		
34544	.18						.18		
34545	.20						.20		
34546	.04						.04		
34547	.30					.10	.20		
34548	.99						.99		
34549	.26						.26		
AFFECTED	.56						.56		
REVISED	.74						.74		

09/14/76

STATE HIGHWAY ADMINISTRATION OF MARYLAND
 OFFICE OF PLANNING AND PRELIMINARY ENGINEERING
 BUREAU OF HIGHWAY STATISTICS
 COUNTY ROAD MILEAGE

PAGE 93

BALTIMORE COUNTY

ROUTE NO.	TOTAL	A	B	C	D & E	F & G	H & I	J	K & L
34550	.08				.08				
34551	.02				.02				
34552	.37						.37		
34553	1.31						1.31		
34554	.16						.16		
34555	.03						.03		
34556	.30						.30		
34557	.28						.28		
34558	.37						.37		
34559	.14						.14		
34560	.27						.27		
34561	.17						.17		
34562	.17						.17		
34563	.92						.92		
34564	.41						.41		
34565	.26						.26		
34566	.22					.22			
34567	.21						.21		
34568	.16						.16		
34569	.26						.26		
34570	.16						.16		
34571	.24						.24		
34572	.41						.41		
34573	.38						.38		
34574	.03						.03		
34575	.27					.27			
34576	.13					.13			
34577	.18						.18		
34578	.08						.08		
34579	.06					.06			
34580	.31						.31		
34581	.21						.21		
34582	1.08					.27	.81		
34583	.06						.06		
34584	.06						.06		
34585	.12						.12		
34586	.31						.31		
34587	.04						.04		
34588	.03						.03		
34589	.49						.49		
34590	.45						.45		
34591	.12						.12		
34592	.11						.11		
34593	.13						.13		
34594	.58						.58		
34595	.44						.44		
34596	.23						.23		
34597	.36						.36		
34598	.30						.30		

AFFECTED 1.31
 (REVISED) 1.74

1.31
 1.74

STATE HIGHWAY ADMINISTRATION OF NEWYORK
 OFFICE OF PLANNING AND PRELIMINARY ENGINEERING
 BUREAU OF HIGHWAY STATISTICS
 COUNTY ROAD MILEAGE

BALTIMORE COUNTY

ROUTE NO.	TOTAL	A	B	C	D	E	F	G	H	I	J	K	L	M	N	O	P	Q	R	S	T	U	V	W	X	Y	Z	
1A500	40.																											
1A501	50.																											
1A502	30.																											
1A503	10.																											
1A504	20.																											
1A505	30.																											
1A506	20.																											
1A507	30.																											
1A508	20.																											
1A509	10.																											
1A510	20.																											
1A511	30.																											
1A512	20.																											
1A513	10.																											
1A514	20.																											
1A515	30.																											
1A516	20.																											
1A517	10.																											
1A518	20.																											
1A519	30.																											
1A520	20.																											
1A521	10.																											
1A522	20.																											
1A523	30.																											
1A524	20.																											
1A525	10.																											
1A526	20.																											
1A527	30.																											
1A528	20.																											
1A529	10.																											
1A530	20.																											
1A531	30.																											
1A532	20.																											
1A533	10.																											
1A534	20.																											
1A535	30.																											
1A536	20.																											
1A537	10.																											
1A538	20.																											
1A539	30.																											
1A540	20.																											
1A541	10.																											
1A542	20.																											
1A543	30.																											
1A544	20.																											
1A545	10.																											
1A546	20.																											
1A547	30.																											
1A548	20.																											
1A549	10.																											
1A550	20.																											

09/14/76

STATE HIGHWAY ADMINISTRATION OF MARYLAND
OFFICE OF PLANNING AND PRELIMINARY ENGINEERING
BUREAU OF HIGHWAY STATISTICS
COUNTY ROAD MILEAGE

PAGE 97

BALTIMORE COUNTY

ROUTE NO.	TOTAL	A	B	C	D & E	F & G	H & I	J	K & L
34752	,29					,29			
34753	,93					,93			
34754	,16						,16		
34755	,25						,25		
34756	,05						,05		
34757	,22						,22		
34758	1,70						1,70		
34759	,13						,13		
34760	,25						,25		
34761	,05					,05			
34762	,12						,12		
34763	,19						,19		
34764	,07						,07		
34765	,17						,17		
34766	1,04						1,04		
34767	,15						,15		
34768	,03						,03		
34769	,11						,11		
34770	,05						,05		
34771	,14						,14		
34772	,06					,06			
34773	,14						,14		
34774	,97						,97		
34775	2,40						2,40		
76-112 34776 SANDALWOOD RD	<u>.74</u>				.12	.25	<u>.37</u>	<u>.74</u>	
34777	,46					,46			
34778	,90						,90		
34779	1,09						1,09		
76-113 34780 WATERFORD RD	<u>.13</u>				.03	.10	<u>.13</u>		
34781	,13					,13			
34782	,53					,53			
34783	,22						,22		
34784	,14					,14			
34785	,34						,34		
34786	,32					,32			
34787	,44				,44				
76-114 34788	,54				.13	,41			
34789	,86						,86		
34790	,19						,19		
34791	,27						,27		
34792	,28						,28		
34793	,09						,09		
34794	,52						,52		
34795	,35						,35		
34796	,14					,14			
34797	,17					,17			
34798	,02					,02			
34799	,09						,09		
34800	,15						,15		
AFFECTED	.87				.15	.35	.37		
REVISED	.87						.87		

ROUTE NO.	TOTAL	A	B	C	D E F	G	H I J	K L
24752	50.					22.		
24753	50.					22.		
24754	41.							10.
24755	50.							50.
24756	50.							50.
24757	55.							55.
24758	57.							1.70
24759	13.							13.
24760	55.							55.
24761	50.					50.		
24762	15.							15.
24763	19.							19.
24764	10.							10.
24765	17.							17.
24766	1.00							1.00
24767	53.							53.
24768	53.							53.
24769	11.							11.
24770	50.							50.
24771	14.							14.
24772	50.					50.		
24773	14.							14.
24774	57.							57.
24775	50.							50.
24776	54.					54.		
24777	50.					50.		
24778	50.					50.		
24779	1.00							1.00
24780	13.					13.		
24781	13.					13.		
24782	55.							55.
24783	55.							55.
24784	14.							14.
24785	14.							14.
24786	51.					51.		
24787	14.							14.
24788	52.							52.
24789	50.							50.
24790	50.							50.
24791	57.							57.
24792	50.							50.
24793	50.							50.
24794	50.							50.
24795	50.							50.
24796	14.					14.		
24797	14.					14.		
24798	50.							50.
24799	50.							50.
24800	13.							13.

09/14/76

STATE HIGHWAY ADMINISTRATION OF MARYLAND
 OFFICE OF PLANNING AND PRELIMINARY ENGINEERING
 BUREAU OF HIGHWAY STATISTICS
 COUNTY ROAD MILEAGE

PAGE 99

BALTIMORE COUNTY

ROUTE NO.	TOTAL	A	B	C	D & E	F & G	H & I	J	K & L
34850	.03					.03			
34851	.10					.10			
34852	.31					.31			
34853	.06					.03	.03		
34854	.22					.14	.08		
34855	.23					.12	.11		
34856	.07					.07			
34857	.30					.30			
34858	.25					.25			
34859	.08					.08			
34860	.24					.24			
34861	.16					.16			
34862	.34					.34			
34863	.05					.05			
34864	.35						.35		
34865	.14					.14			
34866	.31					.31			
34867	.38					.38			
34868	.15					.15			
34869	.28					.28			
34870	.17					.17			
34871	.15						.15		
34872	.13					.13			
34873	.12					.12			
34874	.45					.45			
34875	1.22						1.22		
34876	.33				.24	.09			
34877	.48					.48			
34879	.12					.12			
34880	.06					.06			
34881	.16						.16		
34882	.30					.30			
34883	.24					.24			
34884	.25					.25			
34885	.24					.24			
34886	.30						.30		
34887	1.14				.19		.95		
76-114 34888 BRUHMS LA	.17				17.07		.10		
34889	.14					.14			
34890	.34						.34		
34891	.19					.19			
34892	.06					.06			
34893	.33						.33		
34894	.36					.36			
34895	.34						.34		
34896	.17					.17			
34897	.14					.14			
34898	.42						.42		
76-110 34899 HOFFMAN RD	.03				.03				
	AFFECTED	.20			.20				
	REVISED	.17			.07		.10		

09/14/76

STATE HIGHWAY ADMINISTRATION OF MARYLAND
 OFFICE OF PLANNING AND PRELIMINARY ENGINEERING
 BUREAU OF HIGHWAY STATISTICS
 COUNTY ROAD MILEAGE

PAGE 100

BALTIMORE COUNTY

ROUTE NO.	TOTAL	A	B	C	D & E	F & G	H & I	J	K & L
76-109 34900 HOFFMAN RD	.08 NOW OP 4900				.08				
34901	.16						.16		
34902	.15					.15			
76-108 34903 WILLOW GREEN LA S	.20 NOW OP 4903				.20				
76-104 34904 WILLOW GREEN LA *N	.11 NOW OP 4904				.11				
34905	.14					.14			
34906	.62					.62			
34907	.23					.23			
34908	.03				.03				
34909	.05					.05			
34910	.15					.15			
34911	.18						.18		
34912	.07					.07			
34913	1.25					.12	1.13		
34914	.29					.10	.19		
34915	.37				.37				
34916	.22				.22				
76-123 34917 TURKEY PT RD	1.81 T & W CH [C]						1.81		
34918	.21						.21		
34919	.18				.06	.12			
34920	.04					.04			
34921	.17						.17		
34922	.12					.12			
34923	.49						.49		
34924	.05				.05				
34925	.44					.44			
34926	.22						.22		
34927	.26					.26			
34928	.09				.04	.05			
34929	.66						.66		
34930	.29						.29		
34931	.04					.04			
34932	.16						.16		
34933	.31					.31			
34934	.23					.23			
34935	.48					.48			
34936	.21					.21			
34937	.33					.33			
34938	.96					.49	.47		
34939	.80					.80			
34940	.41						.41		
34941	.11						.11		
34942	.06						.06		
34943	.20					.20			
34944	.06						.06		
34945	.09						.09		
34946	.05					.05			
34947	.74						.74		
34948	.26						.26		
AFFECTED	2.26				.45		1.81		
REVISED	1.81						1.81		

MOTOR BUSINESS FORMS

FORM 1013

PRINTED IN U.S.A.

09/14/76

STATE HIGHWAY ADMINISTRATION OF MARYLAND
 OFFICE OF PLANNING AND PRELIMINARY ENGINEERING
 BUREAU OF HIGHWAY STATISTICS
 COUNTY ROAD MILEAGE

PAGE 101

BALTIMORE COUNTY

ROUTE NO.	TOTAL	A	B	C	D & E	F & G	H & I	J	K & L
34949	.19						.19		
34950	.39						.39		
34951	.31						.31		
34952	2.71						2.71		
34953	.58				.11	.47			
34954	.17					.17			
34955	.53					.53			
34956	.54						.54		
34957	.61						.61		
34958	.28					.28			
34959	.15					.15			
34960	1.09					1.09			
34961	.94					.94			
34962	.08					.08			
34963	.74				.21	.53			
34965	.93					.93			
34966	1.65				.08		1.57		
34967	5.00					.21	4.79		
34968	1.14						1.14		
34969	.07						.07		
34970	.65						.65		
34971	.74						.74		
34972	.35						.35		
34973	.29						.29		
34974	.49						.49		
34975	.15						.15		
34976	.13						.13		
76-116 34977 VIRGINIA AVE (F) 78.93 EXT	78.93						78.93		
34978	.62						.62		
34979	1.21						1.21		
34980	.54						.54		
34981	.07					.07			
34982	.80						.80		
34983	.10						.10		
34984	.47					.08	.39		
34985	.06					.06			
34986	.11						.11		
76-125 34987 GOELLERS AVE TFW CH [C] .10	.10						.10		
76-124 34988 EUGENE AVE TFW CH. [C] .10	.10					.08	.02		
34989	.09						.09		
34990	.24						.24		
34991	.49					.49			
34992	.03					.03			
34993	.20						.20		
34994	.15						.15		
34995	.10						.10		
34996	.29						.29		
34997	.12						.12		
34998	.19						.19		
AFFECTED	98					.10	.88		
Revised	1.13					.08	1.05		

MOTOR BUSINESS FORMS, INC.

FORM 1013

PRINTED IN U.S.A.

09/14/76

STATE HIGHWAY ADMINISTRATION OF MARYLAND
 OFFICE OF PLANNING AND PRELIMINARY ENGINEERING
 BUREAU OF HIGHWAY STATISTICS
 COUNTY ROAD MILEAGE

PAGE 104

BALTIMORE COUNTY

ROUTE NO.	TOTAL	A	B	C	D & E	F & G	H & I	J	K & L
35098	.04						.04		
35099	.12						.12		
35100	.03					.03			
35101	.07						.07		
35102	.12						.12		
35103	.33						.33		
35104	.11						.11		
35105	.36						.36		
35106	.09						.09		
35107	.49						.49		
35108	.10						.10		
35109	.08						.08		
35110	.07					.02	.05		
35111	.24					.06	.18		
35112	.06						.06		
35113	.57						.57		
35114	.06						.06		
35115	.07						.07		
35116	.10						.10		
35117	.06						.06		
35118	.07						.07		
15 35119 OLIVER ST	.03				.03		.03		
35121	.05					.05			
35122	.11					.11			
35123	.20					.20			
35124	.18							.18	
35125	.17						.17		
35126	.17						.17		
35127	.16						.16		
35128	.31						.31		
35129	.37						.37		
35130	.66					.20	.46		
35131	.73						.73		
35132	1.35						1.35		
35134	.27						.27		
35135	.59						.59		
35136	.14					.14			
35137	.46						.46		
35138	.21						.21		
35139	.24						.24		
35140	.24						.24		
35141	.32						.32		
35142	.49						.49		
35143	.49						.49		
35144	.56						.56		
35145	.24						.24		
35146	.08						.08		
35147	.37						.37		
35148	1.08						1.08		
AFFECTED	.03				.03				
REVISED	.03						.03		

STATE HIGHWAY ADMINISTRATION OF MARYLAND
OFFICE OF PLANNING AND PRELIMINARY ENGINEERING
BUREAU OF HIGHWAY STATISTICS
COUNTY ROAD MILEAGE

BALTIMORE COUNTY

ROUTE NO.	TOTAL	A	B	C	D	E	F	G	H	I	J	K	L	M	N	O	P	Q	R	S	T	U	V	W	X	Y	Z	
38008	40.																											
38009	15.																											
38100	23.																											
38101	07.																											
38102	15.																											
38103	25.																											
38104	11.																											
38105	29.																											
38106	09.																											
38107	49.																											
38108	10.																											
38109	28.																											
38110	07.																											
38111	59.																											
38112	06.																											
38113	37.																											
38114	06.																											
38115	07.																											
38116	10.																											
38117	08.																											
38118	08.																											
38119	07.																											
38120	09.																											
38121	11.																											
38122	11.																											
38123	50.																											
38124	18.																											
38125	11.																											
38126	11.																											
38127	16.																											
38128	37.																											
38129	21.																											
38130	88.																											
38131	15.																											
38132	1.32																											
38133	51.																											
38134	39.																											
38135	40.																											
38136	15.																											
38137	24.																											
38138	24.																											
38139	25.																											
38140	25.																											
38141	25.																											
38142	49.																											
38143	44.																											
38144	26.																											
38145	24.																											
38146	08.																											
38147	11.																											
38148	1.06																											

18.

09/14/76

STATE HIGHWAY ADMINISTRATION OF MARYLAND
OFFICE OF PLANNING AND PRELIMINARY ENGINEERING
BUREAU OF HIGHWAY STATISTICS
COUNTY ROAD MILEAGE

PAGE 107

BALTIMORE COUNTY

ROUTE NO.	TOTAL	A	B	C	D & E	F & G	H & I	J	K & L
35247	.17						.17		
76A0J 35248 MAIN ST	1.02	.61			SECT New CP 5248	.20	.62	.61	
35249	.04					.04			
35250	.04						.04		
35251	.29						.29		
35252	.09						.09		
35253	.25						.25		
35254	.13						.13		
35255	.19						.19		
35256	.17					.17			
35257	.09						.09		
35258	.11						.11		
35259	.18						.18		
35260	.05					.05			
35261	.20					.20			
35262	.10					.10			
35263	.65						.65		
35264	.25						.25		
35265	.08						.08		
35266	.51						.51		
35267	.43						.43		
35268	.06						.06		
35269	.31						.31		
35270	.06						.06		
35271	.09						.09		
35272	.10					.10			
35273	.15						.15		
35274	.14						.14		
35275	.08						.08		
35276	.13						.13		
35277	.09						.09		
35278	2.67						2.67		
35279	.29						.29		
35280	.25						.25		
35281	.44						.44		
35282	.05						.05		
35283	.13						.13		
35284	.61						.61		
35285	.12						.12		
35286	.05						.05		
35287	.26						.26		
35288	.31						.31		
35289	.10						.10		
35290	.86						.86		
35291	.31						.31		
35292	.62						.62		
35293	.47						.47		
35294	.08						.08		
35295	1.80						1.80		
AFFECTED	1.02				.20	.20	.62		
REVISED	.61						.61		

09/14/76

STATE HIGHWAY ADMINISTRATION OF MARYLAND
 OFFICE OF PLANNING AND PRELIMINARY ENGINEERING
 BUREAU OF HIGHWAY STATISTICS
 COUNTY ROAD MILEAGE

PAGE 112

BALTIMORE COUNTY

ROUTE NO.	TOTAL	A	B	C	D & E	F & G	H & I	J	K & L
76-120 35492 ROBINSON AVE	.09	T+W CH				.09	.09		
76-121 35493 SAFFA RD	.09	T+W CH				.09	.09		
35494	.18						.18		
35495	.19						.13		
35496	.08					.06	.08		
35497	.14						.14		
35498	.11						.11		
35499	.08						.08		
35500	1.05						1.05		
35501	.27						.27		
35502	.14						.14		
35503	.11						.11		
35504	.17						.17		
35505	.63						.63		
35506	.03						.03		
35507	.25						.25		
35508	.15						.15		
35509	.33						.33		
35510	.33						.33		
35511	.18						.18		
35512	.15					.15			
35513	.11						.11		
35514	.24						.24		
35515	.16					.06	.10		
35516	.58					.58			
35517	.24					.24			
35518	.28					.28			
35519	.02					.02			
35520	.07					.07			
35521	.07					.07			
35522	.13					.13			
35523	.37					.19	.18		
35524	.75						.75		
35525	.25					.25			
35526	.26					.26			
35527	1.33					1.27	.06		
35528	.09					.09			
35529	.13					.13			
35530	.59					.27	.32		
35531	.08						.08		
35533	.08					.08			
35534	.24						.24		
35535	.31						.31		
35536	.32						.32		
35537	.24					.24			
35538	.35					.35			
35539	.34					.34			
35540	.12					.12			
35541	.11					.11			
AFFECTED	.18					.18			
REVISED	.18						.18		

09/14/76

STATE HIGHWAY ADMINISTRATION OF MARYLAND
 OFFICE OF PLANNING AND PRELIMINARY ENGINEERING
 BUREAU OF HIGHWAY STATISTICS
 COUNTY ROAD MILEAGE

PAGE 115

BALTIMORE COUNTY

ROUTE NO.	TOTAL	A	B	C	D & E	F & G	H & I	J	K & L
35641	1.02					1.02			
⁷⁶⁻ ₁₂₂ 35642 GREEN HILL RD	.21	TTW CH	[C]				.21		
35643	.21					.21			
35644	.31					.31			
35645	.45						.45		
35646	.09						.09		
35647	.06						.06		
35648	.33				.05	.28			
35649	.13				.11		.02		
35650	.08				.08				
35651	.08				.08				
35652	.28					.28			
35653	.30					.30			
35654	.55					.47	.08		
35655	.74					.74			
35656	1.41						1.41		
35657	.67						.67		
35658	.08					.08			
35659	.07					.07			
35660	.05					.05			
35661	.07				.01	.06			
35662	.07				.01	.06			
35663	.07				.01	.06			
35664	.07					.07			
35665	.07				.01	.06			
35666	.07				.01	.06			
35667	.07				.01	.06			
35668	.07				.01	.06			
35669	.07					.07			
35670	.06					.06			
35671	.09					.09			
35672	.63					.63			
35673	.05					.05			
35674	.48						.48		
35675	.30					.30			
35676	.34				.30	.04			
35677	1.47						1.47		
35678	.15				.15				
35679	.12					.12			
35680	.14				.02		.12		
35681	.06						.06		
35682	.09					.09			
35683	.15				.02		.13		
35684	.46					.46			
35685	.47					.06	.41		
35686	.11						.11		
35687	.07					.07			
35688	.22					.22			
35689	.18						.18		
AFFECTED	.21						.21		
REVISED	.21						.21		

09/14/76

STATE HIGHWAY ADMINISTRATION OF MARYLAND
 OFFICE OF PLANNING AND PRELIMINARY ENGINEERING
 BUREAU OF HIGHWAY STATISTICS
 COUNTY ROAD MILEAGE

PAGE 117

BALTIMORE COUNTY

ROUTE NO.	TOTAL	A	B	C	D & E	F & G	H & I	J	K & L
35739	.11						.11		
35740	.14						.14		
35741	.08					.08			
35742	.09					.09			
35743	.47						.47		
35744	.13						.13		
35745	.07					.07			
35746	.29						.29		
35747	.25						.25		
35748	.10					.10			
35749	.07						.07		
35750	.16				.06		.10		
35751	.31						.31		
35752	.20						.20		
35753	.19						.19		
35754	.17					.17			
35755	.19					.19			
35756	.15						.15		
35757	.13						.13		
35758	.09						.09		
35759	.08						.08		
35760	.10						.10		
35761	.20						.20		
35762	.12						.12		
35763	.05						.05		
35764	.09						.09		
35765	.11						.11		
35766	.08						.08		
35767	.06						.06		
35768	.06					.06			
35769	.09						.09		
35770	.26						.26		
35771	.14						.14		
35772	.15						.15		
35773	.09						.09		
76-163 35774 SCHERING RD (FE)	15.07						15.07		
35775	.45						.45		
35776	.06						.06		
35777	.06					.06			
35778	.16					.16			
35779	.12				.12				
35780	.11				.11				
35781	.07						.07		
35782	.03						.03		
35783	.03						.03		
35784	.06						.06		
35785	.12						.12		
35786	.15						.15		
76-69 35787 WHITELY RD	28.26						28.26		
AFFECTED	41					.26	.15		
REVISED	.35					.28	.07		

09/14/76

STATE HIGHWAY ADMINISTRATION OF MARYLAND
 OFFICE OF PLANNING AND PRELIMINARY ENGINEERING
 BUREAU OF HIGHWAY STATISTICS
 COUNTY ROAD MILEAGE

PAGE 118

BALTIMORE COUNTY

ROUTE NO.	TOTAL	A	B	C	D & E	F & G	H & I	J	K & L
35788	.19						.19		
35789	.05						.05		
35790	.05						.05		
35791	.15						.15		
35792	.08						.08		
35793	.06						.06		
35794	.17						.17		
35795	.08						.08		
35796	.09						.09		
76-57 35797	.17.03 (Fe)			EXTENSION			.17.03		
35798	.07						.07		
35799	.17						.17		
35800	.60						.60		
35801	.07						.07		
76-30 35802	.28.22 (Fc)						.28.22	EXTENSION	
35803	.18						.18		
35804	.19						.19		
35805	.23						.23		
35806	.03						.03		
35807	.06						.06		
35808	.10						.10		
35809	.06						.06		
35810	.35						.35		
35811	.07						.07		
35812	.21						.21		
35813	.02						.02		
35814	.39						.39		
35815	.56						.56		
35816	.76					.76			
35817	.06						.06		
35818	.37						.37		
35819	.28						.28		
35820	.62						.62		
35823	.12						.12		
35824	.39						.39		
35825	.19						.19		
35826	.29					.29			
35827	.04						.04		
35828	.05						.05		
35829	.65						.65		
35830	.08						.08		
35831	.09						.09		
35832	.08						.08		
35833	.21						.21		
35834	.16						.16		
35835	.03						.03		
35836	.08						.08		
35837	.12						.12		
35838	.15						.15		
AFFECTED	.25						.25		
REVISED	.45						.45		

HOOPER BUSINESS FORMS, INC. FORM 1013 PRINTED IN U.S.A.

09/14/76

STATE HIGHWAY ADMINISTRATION OF MARYLAND
 OFFICE OF PLANNING AND PRELIMINARY ENGINEERING
 BUREAU OF HIGHWAY STATISTICS
 COUNTY ROAD MILEAGE

PAGE 120

BALTIMORE COUNTY

ROUTE NO,	TOTAL	A	B	C	D & E	F & G	H & I	J	K & L
35889	.12						.12		
35890	.24						.24		
35891	.07						.07		
35892	.16							.16	
35893	.28						.28		
35894	.18						.18		
35895	.13						.13		
35896	.12						.12		
35897	.03						.03		
35898	.16						.16		
35899	.25						.25		
35900	.08						.08		
35901	.28						.28		
35902	.02						.02		
35903	.05						.05		
35904	.06						.06		
35905	.08						.08		
35906	.07				.07				
35907	.18					.18			
35908	.31						.31		
35909	.12					.12			
35910	.06						.06		
35911	.06						.06		
35912	.27						.27		
35913	.38						.38		
35914	.19						.19		
35915	.03						.03		
35916	.09						.09		
35917	.07						.07		
35918	.06						.06		
35919	.03						.03		
35920	.25						.25		
35921	.03						.03		
35922	.07						.07		
35923	.03					.03			
35924	.10						.10		
35925	.10						.10		
35926	.07						.07		
35927	.06						.06		
35928	.18						.18		
35929	.02						.02		
35930	.03						.03		
76-1635931 LATHE RD	.62	TYPE + WIDTH CHANGE (C)				.47		19.62	
35932	.05				.05				
76-1735933 MEADOW RD	.79	TYPE + WIDTH CHANGE (C)				72.59	.07	.20	
35934	.19						.19		
35935	.05						.05		
35936	.17						.17		
35937	.11						.11		
AFFECTED	1.41				1.15	.07	.19		
REVISD	1.41				.59		.82		

09/14/76

STATE HIGHWAY ADMINISTRATION OF MARYLAND
 OFFICE OF PLANNING AND PRELIMINARY ENGINEERING
 BUREAU OF HIGHWAY STATISTICS
 COUNTY ROAD MILEAGE

PAGE 121

BALTIMORE COUNTY

ROUTE NO.	TOTAL	A	B	C	D & E	F & G	H & I	J	K & L
35938	.30						.30		
35939	.10						.10		
76-28 35940 BURDOCK RD 22.03 FC	.03						.03	22	EXTENSION
35941	.07						.07		
35942	.09							.09	
35943	.22						.22		
35944	.03						.03		
35945	.10						.10		
35946	.23						.23		
35947	.19						.19		
35948	.08						.08		
35949	.10						.10		
35950	.19						.19		
35951	.07						.07		
35952	.27						.27		
35953	.20						.20		
35954	.14						.14		
35955	.10						.10		
35956	.15						.15		
35957	.52						.52		
35958	.20						.20		
35959	.09					.09			
35960	.25						.25		
35961	.09						.09		
35962	.13						.13		
35963	.14						.14		
35964	.23						.23		
35965	.05						.05		
35966	.03						.03		
35967	.21						.21		
35968	.10						.10		
35969	.18						.18		
35970	.13						.13		
35971	.48						.48		
35972	.11						.11		
35973	.07						.07		
35974	.12						.12		
35975	.60						.60		
35976	.26						.26		
35977	.08						.08		
35978	.25						.25		
35979	.18						.18		
35980	.28						.28		
35981	.17						.17		
35982	.04						.04		
35983	.23						.23		
35984	.24						.24		
35985	.03						.03		
35986	.06						.06		
AFFECTED	.03						.03		
REVISED	.22						.22		

ANNUAL BUSINESS FORM NO. 1013

FROM 1013

PRINTED IN U.S.A.

STATE HIGHWAY ADMINISTRATION OF MARYLAND
OFFICE OF PLANNING AND PRELIMINARY ENGINEERING
BUREAU OF HIGHWAY STATISTICS
COUNTY ROAD MILEAGE

BALTIMORE COUNTY

ROUTE NO.	TOTAL	A	B	C	D	E	F	G	H	I	J	K	L
2000	00.												
2001	00.												
2002	00.												
2003	00.												
2004	00.												
2005	00.												
2006	00.												
2007	00.												
2008	00.												
2009	00.												
2010	00.												
2011	00.												
2012	00.												
2013	00.												
2014	00.												
2015	00.												
2016	00.												
2017	00.												
2018	00.												
2019	00.												
2020	00.												
2021	00.												
2022	00.												
2023	00.												
2024	00.												
2025	00.												
2026	00.												
2027	00.												
2028	00.												
2029	00.												
2030	00.												
2031	00.												
2032	00.												
2033	00.												
2034	00.												
2035	00.												
2036	00.												
2037	00.												
2038	00.												
2039	00.												
2040	00.												
2041	00.												
2042	00.												
2043	00.												
2044	00.												
2045	00.												
2046	00.												
2047	00.												
2048	00.												
2049	00.												
2050	00.												
2051	00.												
2052	00.												
2053	00.												
2054	00.												
2055	00.												
2056	00.												
2057	00.												
2058	00.												
2059	00.												
2060	00.												
2061	00.												
2062	00.												
2063	00.												
2064	00.												
2065	00.												
2066	00.												
2067	00.												
2068	00.												
2069	00.												
2070	00.												
2071	00.												
2072	00.												
2073	00.												
2074	00.												
2075	00.												
2076	00.												
2077	00.												
2078	00.												
2079	00.												
2080	00.												
2081	00.												
2082	00.												
2083	00.												
2084	00.												
2085	00.												
2086	00.												
2087	00.												
2088	00.												
2089	00.												
2090	00.												
2091	00.												
2092	00.												
2093	00.												
2094	00.												
2095	00.												
2096	00.												
2097	00.												
2098	00.												
2099	00.												
2100	00.												

00.

00.

09/14/76

STATE HIGHWAY ADMINISTRATION OF MARYLAND
 OFFICE OF PLANNING AND PRELIMINARY ENGINEERING
 BUREAU OF HIGHWAY STATISTICS
 COUNTY ROAD MILEAGE

PAGE 122

BALTIMORE COUNTY

ROUTE NO.	TOTAL	A	B	C	D & E	F & G	H & I	J	K & L
35987	.07						.07		
35988	.37						.37		
35989	.07						.07		
35990	.27						.27		
35991	.08						.08		
35992	.18						.18		
35993	.06						.06		
35994	.08						.08		
35995	.28						.28		
35996	.11						.11		
35997	.10						.10		
35998	.02						.02		
35999	.18						.18		
36000	.07						.07		
36001	.17						.17		
36002	.30					.30			
36003	.08						.08		
36004	.03						.03		
36005	.06						.06		
36006	.08						.08		
36007	.03						.03		
36008	.08						.08		
36009	.07						.07		
36010	.08						.08		
36011	.03						.03		
36012	.03						.03		
36013	.29						.29		
36014	.07						.07		
36015	.32						.32		
36016	.17						.17		
36017	.12						.12		
36018	.26						.26		
36021	.26						.26		
36022	.04						.04		
36023	.03						.03		
36024	.03						.03		
36025	.51						.51		
36026	.11						.11		
36027	.02						.02		
36028	.40						.40		
36029	.09						.09		
36030	.09						.09		
36031	.04						.04		
36032	.05						.05		
36033	.10						.10		
36034	.05						.05		
36035	.03						.03		
36036	.13						.13		
36037	.15						.15		
AFFECTED	.00						.00		
RAISED	.18					.07	.11		

MOORE BUSINESS FORMS, INC.

FORM 1013

PRINTED IN U.S.A.

09/14/76

STATE HIGHWAY ADMINISTRATION OF MARYLAND
 OFFICE OF PLANNING AND PRELIMINARY ENGINEERING
 BUREAU OF HIGHWAY STATISTICS
 COUNTY ROAD MILEAGE

PAGE 123

BALTIMORE COUNTY

ROUTE NO.	TOTAL	A	B	C	D & E	F & G	H & I	J	K & L
36038	.02						.02		
36039	.28						.28		
36040	.17						.17		
36041	.41						.41		
36042	.11						.11		
36043	.24						.24		
36044	.14						.14		
36045	.24						.24		
36046	.30						.30		
36047	.02						.02		
36048	.02						.02		
36049	.18						.18		
36050	.18						.18		
36051	.13						.13		
36052	.21						.21		
36053	.12						.12		
36054	.40						.40		
36055	.13						.13		
36056	.13						.13		
36057	.39						.39		
36058	.08						.08		
36059	.24						.24		
36060	.12						.12		
36061	.11						.11		
36062	.12						.12		
36063	.11						.11		
36064	.51						.51		
36065	.07						.07		
36066	.06						.06		
36067	.16						.16		
36068	.06						.06		
36069	.09						.09		
36070	.03						.03		
36071	.08						.08		
36072	.10						.10		
36073	.18						.18		
36074	.53						.53		
36075	.32						.32		
36076	.78						.78		
36077	.27						.27		
36078	.28						.28		
7471 36079	DUNFIELD RD (FO) .36						.63		
	EXTENSION								
36080	.16						.16		
36081	.32						.32		
36082	.03						.03		
36083	.03						.03		
36084	.04						.04		
36085	.03						.03		
36086	.04						.04		

AFFECTED
 REVISED

.36
 .63

.36
 .63

STATE HIGHWAY ADMINISTRATION OF MARYLAND
OFFICE OF PLANNING AND PRELIMINARY ENGINEERING
BUREAU OF HIGHWAY STATISTICS
COUNTY ROAD ALLEGE

ROUTE NO.	TOTAL	A	B	C	D	E	F	G	H	I	J	K	L	M	N	O	P	Q	R	S	T	U	V	W	X	Y	Z
30000	00.																										
30001	00.																										
30002	00.																										
30003	00.																										
30004	00.																										
30005	00.																										
30006	00.																										
30007	00.																										
30008	00.																										
30009	00.																										
30010	00.																										
30011	00.																										
30012	00.																										
30013	00.																										
30014	00.																										
30015	00.																										
30016	00.																										
30017	00.																										
30018	00.																										
30019	00.																										
30020	00.																										
30021	00.																										
30022	00.																										
30023	00.																										
30024	00.																										
30025	00.																										
30026	00.																										
30027	00.																										
30028	00.																										
30029	00.																										
30030	00.																										
30031	00.																										
30032	00.																										
30033	00.																										
30034	00.																										
30035	00.																										
30036	00.																										
30037	00.																										
30038	00.																										
30039	00.																										
30040	00.																										
30041	00.																										
30042	00.																										
30043	00.																										
30044	00.																										
30045	00.																										
30046	00.																										
30047	00.																										
30048	00.																										
30049	00.																										
30050	00.																										

1
2
3
4
5
6
7
8
9
10
11
12
13
14
15
16
17
18
19
20
21
22
23
24
25
26
27
28
29
30
31
32
33
34
35
36
37
38
39
40
41
42
43
44
45
46
47
48
49
50
51
52
53
54
55
56
57
58
59
60
61
62
63
64
65
66
67
68
69
70
71
72
73
74
75
76
77
78
79
80
81
82
83
84
85
86
87
88
89
90
91
92
93
94
95
96
97
98
99
100

09/14/76

STATE HIGHWAY ADMINISTRATION OF MARYLAND
 OFFICE OF PLANNING AND PRELIMINARY ENGINEERING
 BUREAU OF HIGHWAY STATISTICS
 COUNTY ROAD MILEAGE

PAGE 124

BALTIMORE COUNTY

ROUTE NO.	TOTAL	A	B	C	D & E	F & G	H & I	J	K & L
36087	.02						.02		
36088	.35						.35		
36089	.05						.05		
36090	.03						.03		
36091	.03						.03		
36092	.02						.02		
36093	.09						.09		
36094	.03						.03		
36095	.10						.10		
76-93 36096 KINTORE DR (P) 27.55 EXTENSION	.27						.55		
36097	.04						.04		
36098	.17						.17		
36100	.08				.05	.03			
36101	.10						.10		
36102	.13						.13		
36103	.16						.16		
36104	.16						.16		
36105	.22						.22		
36106	.10						.10		
36107	.16						.16		
36108	.16						.16		
36109	.17						.17		
36110	.03					.03			
36111	.10					.10			
36112	.29						.29		
36113	.03						.03		
36114	.10						.10		
36115	.18						.18		
36116	.08						.08		
36117	.28						.28		
36118	.38						.38		
36119	.30						.30		
36120 HOLLIFIELD RD 33 COMBINED WITH Co 2365	.33						.33		
36121	.10				.06		.04		
36122	1.10				.89		.21		
36123	.10						.10		
36124	.17						.17		
36125	.19						.19		
38000	.62						.62		
38001	.65						.65		
38002	.30						.30		
38003	.40						.40		
38004	.60						.60		
38005	.30						.30		
38006	.50						.50		
38007	.60						.60		
38008	.29						.29		
38009	.25						.25		
38010	.15						.15		

AFFECTED
 Revised .60
 .55

.60
 .55

STATE HIGHWAY ADMINISTRATION OF MARYLAND
OFFICE OF PLANNING AND PRELIMINARY ENGINEERING
BUREAU OF HIGHWAY STATISTICS
COUNTY ROAD ALEAG

HALTIMORE COUNTY

ROUTE NO.	A	B	C	D	E	F	G	H	I	J	K	L	M	N	O	P	Q	R	S	T	U	V	W	X	Y	Z	
38087																											
38088																											
38089																											
38090																											
38091																											
38092																											
38093																											
38094																											
38095																											
38096																											
38097																											
38098																											
38099																											
38100																											
38101																											
38102																											
38103																											
38104																											
38105																											
38106																											
38107																											
38108																											
38109																											
38110																											
38111																											
38112																											
38113																											
38114																											
38115																											
38116																											
38117																											
38118																											
38119																											
38120																											
38121																											
38122																											
38123																											
38124																											
38125																											
38000																											
38001																											
38002																											
38003																											
38004																											
38005																											
38006																											
38007																											
38008																											
38009																											
38010																											

00. 00.

00. 01.

00. 00.

09/14/76

STATE HIGHWAY ADMINISTRATION OF MARYLAND
 OFFICE OF PLANNING AND PRELIMINARY ENGINEERING
 BUREAU OF HIGHWAY STATISTICS
 COUNTY ROAD MILEAGE

PAGE 125

BALTIMORE COUNTY

ROUTE NO.	TOTAL	A	B	C	D & E	F & G	H & I	J	K & L
38011	,70						,70		
38012	,30						,30		
38013	,60						,60		
38014	,65						,65		
38015	,65						,65		
38016	,09						,09		
38017	,15						,15		
38018	,20						,20		
38019	1,20						1,20		
38020	4,05						4,05		
38021	,20						,20		
38022	,30						,30		
38023	4,11						4,11		
38024	1,05						1,05		
38025	,51						,51		
38026	,40						,40		
38027	,06						,06		
38028	,23						,23		
38029	,10						,10		
38030	1,15						1,15		
38031	,17						,17		
38032	,35						,35		
38033	,31						,31		
	2,185,17		,03		58,33	498,34	1,615,85		12,62
<i>NEW TOTAL</i>	<i>2,163,59</i>		<i>,03</i>		<i>58,33</i>	<i>498,34</i>	<i>1,594,20</i>		<i>12,62</i>

STATE HIGHWAY ADMINISTRATION OF MARYLAND
OFFICE OF PLANNING AND PRELIMINARY ENGINEERING
BUREAU OF HIGHWAY STATISTICS
COUNTY ROAD MILEAGE

BALTIMORE COUNTY

ROUTE NO.	TOTAL	A	B	C	D & E	F & G	H & I
3801	1.70						.70
3802	1.30						.30
3803	1.80						.80
3804	1.85						.85
3805	1.85						.85
3806	1.85						.85
3807	1.85						.85
3808	1.85						.85
3809	1.85						.85
3810	1.85						.85
3811	1.85						.85
3812	1.85						.85
3813	1.85						.85
3814	1.85						.85
3815	1.85						.85
3816	1.85						.85
3817	1.85						.85
3818	1.85						.85
3819	1.85						.85
3820	1.85						.85
3821	1.85						.85
3822	1.85						.85
3823	1.85						.85
3824	1.85						.85
3825	1.85						.85
3826	1.85						.85
3827	1.85						.85
3828	1.85						.85
3829	1.85						.85
3830	1.85						.85
3831	1.85						.85
3832	1.85						.85
3833	1.85						.85
3834	1.85						.85
3835	1.85						.85
3836	1.85						.85
3837	1.85						.85
3838	1.85						.85
3839	1.85						.85
3840	1.85						.85
3841	1.85						.85
3842	1.85						.85
3843	1.85						.85
3844	1.85						.85
3845	1.85						.85
3846	1.85						.85
3847	1.85						.85
3848	1.85						.85
3849	1.85						.85
3850	1.85						.85
3851	1.85						.85
3852	1.85						.85
3853	1.85						.85
3854	1.85						.85
3855	1.85						.85
3856	1.85						.85
3857	1.85						.85
3858	1.85						.85
3859	1.85						.85
3860	1.85						.85
3861	1.85						.85
3862	1.85						.85
3863	1.85						.85
3864	1.85						.85
3865	1.85						.85
3866	1.85						.85
3867	1.85						.85
3868	1.85						.85
3869	1.85						.85
3870	1.85						.85
3871	1.85						.85
3872	1.85						.85
3873	1.85						.85
3874	1.85						.85
3875	1.85						.85
3876	1.85						.85
3877	1.85						.85
3878	1.85						.85
3879	1.85						.85
3880	1.85						.85
3881	1.85						.85
3882	1.85						.85
3883	1.85						.85
3884	1.85						.85
3885	1.85						.85
3886	1.85						.85
3887	1.85						.85
3888	1.85						.85
3889	1.85						.85
3890	1.85						.85
3891	1.85						.85
3892	1.85						.85
3893	1.85						.85
3894	1.85						.85
3895	1.85						.85
3896	1.85						.85
3897	1.85						.85
3898	1.85						.85
3899	1.85						.85
3900	1.85						.85
3901	1.85						.85
3902	1.85						.85
3903	1.85						.85
3904	1.85						.85
3905	1.85						.85
3906	1.85						.85
3907	1.85						.85
3908	1.85						.85
3909	1.85						.85
3910	1.85						.85
3911	1.85						.85
3912	1.85						.85
3913	1.85						.85
3914	1.85						.85
3915	1.85						.85
3916	1.85						.85
3917	1.85						.85
3918	1.85						.85
3919	1.85						.85
3920	1.85						.85
3921	1.85						.85
3922	1.85						.85
3923	1.85						.85
3924	1.85						.85
3925	1.85						.85
3926	1.85						.85
3927	1.85						.85
3928	1.85						.85
3929	1.85						.85
3930	1.85						.85
3931	1.85						.85
3932	1.85						.85
3933	1.85						.85
3934	1.85						.85
3935	1.85						.85
3936	1.85						.85
3937	1.85						.85
3938	1.85						.85
3939	1.85						.85
3940	1.85						.85
3941	1.85						.85
3942	1.85						.85
3943	1.85						.85
3944	1.85						.85
3945	1.85						.85
3946	1.85						.85
3947	1.85						.85
3948	1.85						.85
3949	1.85						.85
3950	1.85						.85
3951	1.85						.85
3952	1.85						.85
3953	1.85						.85
3954	1.85						.85
3955	1.85						.85
3956	1.85						.85
3957	1.85						.85
3958	1.85						.85
3959	1.85						.85
3960	1.85						.85
3961	1.85						.85
3962	1.85						.85
3963	1.85						.85
3964	1.85						.85
3965	1.85						.85
3966	1.85						.85
3967	1.85						.85
3968	1.85						.85
3969	1.85						.85
3970	1.85						.85
3971	1.85						.85
3972	1.85						.85
3973	1.85						.85
3974	1.85						.85
3975	1.85						.85
3976	1.85						.85
3977	1.85						.85
3978	1.85						.85
3979	1.85						.85
3980	1.85						.85
3981	1.85						.85
3982	1.85						.85
3983	1.85						.85
3984	1.85						.85
3985	1.85						.85
3986	1.85						.85
3987	1.85						.85
3988	1.85						.85
3989	1.85						.85
3990	1.85						.85
3991	1.85						.85
3992	1.85						.85
3993	1.85						.85
3994	1.85						.85
3995	1.85						.85
3996	1.85						.85
3997	1.85						.85
3998	1.85						.85
3999	1.85						.85
4000	1.85						.85
4001	1.85						.85
4002	1.85						.85
4003	1.85						.85
4004	1.85						.85
4005	1.85						.85
4006	1.85						.85
4007	1.85						.85
4008	1.85						.85
4009	1.85						.85
4010	1.85						.85
4011	1.85						.85
4012	1.85						.85
4013	1.85						.85
4014	1.85						.85
4015	1.85						.85
4016	1.85						.85
4017	1.85						.85
4018	1.85						.85
4019	1.85						.85
4020	1.85						.85
4021	1.85						.85
4022	1.85						.85
4023	1.85						.85
4024	1.85						.85
4025	1.85						.85
4026	1.85						.85
4027	1.85						.85
4028	1.85						.85
4029	1.85						.85
4030	1.85						.85
4031	1.85						.85
4032	1.85						.85
4033	1.85						.85
4034	1.85						.85
4035	1.85						.85
4036	1.85						.85
4037	1.85						.85
4038	1.85						.85
4039	1.85						.85
4040	1.85						.85
4041	1.85						.85
4042	1.85						.85
4043							


Co 6126

ATTACH TO NEW PRINTOUT

↓
Co 6177

} 1976 IMPROVEMENTS NEW RD

Co 6178 COURT LAND AVE



STATE HIGHWAY ADMINISTRATION OF MARYLAND
OFFICE OF PLANNING AND TRAFFIC ENGINEERING
BUREAU OF HIGHWAY STATISTICS
OTHER PUBLIC ROAD MILEAGE

ROUTE NO.	TOTAL	A	B	C	D	E	F	G	H	I	J	K	L	M	N	O	P	Q	R	S	T	U	V	W	X	Y	Z	
101	1.00																											
102	1.00																											
103	1.00																											
104	1.00																											
105	1.00																											
106	1.00																											
107	1.00																											
108	1.00																											
109	1.00																											
110	1.00																											
111	1.00																											
112	1.00																											
113	1.00																											
114	1.00																											
115	1.00																											
116	1.00																											
117	1.00																											
118	1.00																											
119	1.00																											
120	1.00																											
121	1.00																											
122	1.00																											
123	1.00																											
124	1.00																											
125	1.00																											
126	1.00																											
127	1.00																											
128	1.00																											
129	1.00																											
130	1.00																											
131	1.00																											
132	1.00																											
133	1.00																											
134	1.00																											
135	1.00																											
136	1.00																											
137	1.00																											
138	1.00																											
139	1.00																											
140	1.00																											
141	1.00																											
142	1.00																											
143	1.00																											
144	1.00																											
145	1.00																											
146	1.00																											
147	1.00																											
148	1.00																											
149	1.00																											
150	1.00																											
151	1.00																											
152	1.00																											
153	1.00																											
154	1.00																											
155	1.00																											
156	1.00																											
157	1.00																											
158	1.00																											
159	1.00																											
160	1.00																											
161	1.00																											
162	1.00																											
163	1.00																											
164	1.00																											
165	1.00																											
166	1.00																											
167	1.00																											
168	1.00																											
169	1.00																											
170	1.00																											
171	1.00																											
172	1.00																											
173	1.00																											
174	1.00																											
175	1.00																											
176	1.00																											
177	1.00																											
178	1.00																											
179	1.00																											
180	1.00																											
181	1.00																											
182	1.00																											
183	1.00																											
184	1.00																											
185	1.00																											
186	1.00																											
187	1.00																											
188	1.00																											
189	1.00																											
190	1.00																											
191	1.00																											
192	1.00																											
193	1.00				</																							

09/14/76

STATE HIGHWAY ADMINISTRATION OF MARYLAND
 OFFICE OF PLANNING AND PRELIMINARY ENGINEERING
 BUREAU OF HIGHWAY STATISTICS
 OTHER PUBLIC ROAD MILEAGE

PAGE 7

BALTIMORE COUNTY

ROUTE NO.	TOTAL	A	B	C	D & E	F & G	H & I	J	K & L
4 325	.36				.36				
4 326	.20				.20				
4 327	.10						.10		
4 328	.29						.29		
4 329	.32				.16		.16		
4 330	.21				.21				
4 331	.15				.05		.10		
4 332	.10				.10				
4 334	.32				.32				
4 335	.31				.31				
4 336	.34				.20	.14			
4 337	.07						.07		
4 338	.29					.29			
4 339	.64				.64				
4 340	.14				.14				
4 341	.10						.10		
4 342	.15						.15		
4 343	.07				.07				
4 344	.06				.06				
4 345	.20				.20				
4 346	.15				.15				
4 347	.12				.06		.06		
4 348	.06				.06				
4 350	.06						.06		
4 351	.60						.60		
4 352	.17				.17				
4 353	.14				.14				
4 354	.24				.24				
4 355	.07					.07			
4 356	.13						.13		
4 357	.04				.04				
4 358	.04					.04			
4 359	.04					.04			
4 360	.20						.20		
4 361	.15				.15				
4 362	.14						.14		
4 363	.22						.22		
4 364	.11				.11				
4 365	.20						.20		
4 366	.53				.53				
4 367	.08				.08				
4 368	.09							.09	
4 369	.12				.12				
4 370	.18						.18		
4 371	.20					.20			
4 372	.05					.05			
4 373	.13				.13				
4 374	.14				.14				
4 375	.09					.09			

AFFECTED
 REVISED

.11

.11

09/14/76

STATE HIGHWAY ADMINISTRATION OF MARYLAND
 OFFICE OF PLANNING AND PRELIMINARY ENGINEERING
 BUREAU OF HIGHWAY STATISTICS
 OTHER PUBLIC ROAD MILEAGE

PAGE 10

BALTIMORE COUNTY

ROUTE NO.	TOTAL	A	B	C	D & E	F & G	H & I	J	K & L
4 477	.27						.27		
4 478	.16						.16		
4 479	.15						.15		
4 480	.51				.26		.25		
4 483	.24							.24	
4 484	.12				.12				
4 485	.08				.08				
4 486	.09						.09		
4 487	.06				.06				
4 489	.08				.08				
4 490	.19				.19				
4 492	.34				.17	.17			
4 493	.15				.15				
4 494	.08					.08			
4 495	.12				.12				
4 496	.13				.13				
4 497	.05				.02		.03		
4 498	.05				.05				
4 500	.33					.33			
4 501	.08					.08			
4 502	.05					.05			
4 503	.25						.25		
4 504	.09						.09		
4 505	.06				.06				
4 506	.09				.09				
4 507	.10				.10				
4 508	.03				.03				
4 509	.03				.03				
4 510	.03					.03			
4 511	.17						.17		
4 512	.08						.08		
4 513	.07						.07		
4 514	.16						.16		
4 515	.10						.10		
4 516	.09						.09		
4 517	.08						.08		
4 518	.27				.27				
4 519	.18				.18				
4 520	.14						.14		
4 521	.06							.06	
4 522	.06						.06		
4 524	2.17						2.17		
4 525	.89						.89		
4 530	.49						.49		
4 537	.22 .00						.22 .00		
4 544	.25						.25		
4 553	.04						.04		
4 554	.02						.02		
4 555	.06						.06		

AFFECTED .22
 REVISED —

— .22

STATE HIGHWAY ADMINISTRATION OF MARYLAND
OFFICE OF PLANNING AND PRELIMINARY ENGINEERING
BUREAU OF HIGHWAY STATISTICS
OTHER PUBLIC ROAD mileage

BALTIMORE COUNTY

ROUTE NO.	TOTAL	A	B	C	D & E	F & G	H & I	J	K
4 471	27.								
4 472	16.								
4 473	12.								
4 474	12.								
4 475	12.								
4 476	12.								
4 477	12.								
4 478	12.								
4 479	12.								
4 480	12.								
4 481	12.								
4 482	12.								
4 483	12.								
4 484	12.								
4 485	12.								
4 486	12.								
4 487	12.								
4 488	12.								
4 489	12.								
4 490	12.								
4 491	12.								
4 492	12.								
4 493	12.								
4 494	12.								
4 495	12.								
4 496	12.								
4 497	12.								
4 498	12.								
4 499	12.								
4 500	12.								
4 501	12.								
4 502	12.								
4 503	12.								
4 504	12.								
4 505	12.								
4 506	12.								
4 507	12.								
4 508	12.								
4 509	12.								
4 510	12.								
4 511	12.								
4 512	12.								
4 513	12.								
4 514	12.								
4 515	12.								
4 516	12.								
4 517	12.								
4 518	12.								
4 519	12.								
4 520	12.								
4 521	12.								
4 522	12.								
4 523	12.								
4 524	12.								
4 525	12.								
4 526	12.								
4 527	12.								
4 528	12.								
4 529	12.								
4 530	12.								
4 531	12.								
4 532	12.								
4 533	12.								
4 534	12.								
4 535	12.								
4 536	12.								
4 537	12.								
4 538	12.								
4 539	12.								
4 540	12.								

09/14/76

STATE HIGHWAY ADMINISTRATION OF MARYLAND
 OFFICE OF PLANNING AND PRELIMINARY ENGINEERING
 BUREAU OF HIGHWAY STATISTICS
 OTHER PUBLIC ROAD MILEAGE

PAGE 29

BALTIMORE COUNTY

ROUTE NO.	TOTAL	A	B	C	D & E	F & G	H & I	J	K & L
49762	.02							.02	
49763	.29							.29	
49764	.21							.21	
49765	.16							.16	
49766	.02							.02	
49767	.44							.44	
49768	.26							.26	
49769	.29				.29				
49770	.02				.02				
49771	.02							.02	
49772	.17							.17	
49773	.19							.19	
49774	.20							.20	
49775	.45							.45	
49776	.05							.05	
49777	.25							.25	
49778	.05							.05	
49779	.04							.04	
49780	.20							.20	
49781	.06							.06	
49782	.26							.26	
49783	.06							.06	
49784	.05							.05	
49785	.04							.04	
49786	.34							.34	
49787	.08							.08	
49788	.04							.04	
49789	.10							.10	
49790	.14							.14	
49791	.06							.06	
49792	.21							.21	
49793	.33							.33	
49794	.49							.49	
49795	.49							.49	
49796	.18							.18	
49797	.10							.10	
49798	.25							.25	
49799	.12					.12			
49800	.11				.05			.06	
49801	.05				.05				
49802	.19				.19				
49803	.58				.30	.28			
49804	.07							.07	
49805	.22							.22	
49806	.32							.32	
	234.94	.83		.11	46.19	31.29	45.26	111.26	

~~234.94~~
 234.72

~~45.26~~
 45.04

DISTRICT #01

ROAD#	SEC	ROAD IDENTIFICATION	STATE COORD#	MILES	TYPE		WIDTH		SYSTEM		ADDITIONS		ABANDONED
					OLD	NEW	FROM	TO	OLD	NEW	BUILT	ADDED	
76-072000	01	ROLLING RD FROM PT .06S.JOHNNYCAKE RD TO PT .08S.JOHNNYCAKE RD	839 523	.02	I	I	24	34	3	3			
76-072000	02	ROLLING RD FROM PT .08S.JOHNNYCAKE RD TO PT .19S.JOHNNYCAKE RD	839 523	.11	I	I	20	34	3	3			
76-012371	01	CANTWELL RD FROM PT .39SW.FAIRBROOK RD TO PT .43SW.FAIRBROOK RD	867 538	.04	0	I	00	40	5	3	.04		
76-122455	01	LEXINGTON RD FROM RD 2457 CARVEL RD TO PT .26NW.CARVEL RD	881 536	.26	H	0	18	00	3	5			.26
76-112458	01	CASWELL RD FROM PT .01NW.RANDOLPH RD TO PT .09NW.RANDOLPH RD	879 536	.08	E	0	10	00	3	5			.08
76-082610	01	HARLEM LA FROM RD 2609 NORTHDAL RD TO PT .21N.NORTHDAL RD	878 530	.21	H	I	21	36	3	3			
76-062624	01	PINECREST RD FROM PT .04SE.WOODCLIFFE RD TO PT .13SE.KING WILLIAM DR	868 536	.18	0	I	00	40	5	3	.18		
76-022639	01	KING WILLIAM DR FROM PT .04N.CROSBY RD TO RD 2000 ROLLING RD	868 535	.50	0	I	00	40	5	3	.50		
76-092946	01	MORRICK AV FROM RD MD144 FREDERICK RD TO PT .09S.FREDERICK RD	872 522	.09	G	I	15	30	3	3			
76-103171	01	SPRING AV FROM RD 3178 MONUMENTAL AV TO PT .25SW.MONUMENTAL AV	891 511	.25	E	H	16	20	3	3			
6126 7603	01	NEW KENT CT FROM RD 2639 KING WILLIAM DR TO PT .04SE.KING WILLIAM DR	868 536	.04	0	I	00	30	5	3	.04		
6127 7604	01	VERNON HILL CT FROM RD 2639 KING WILLIAM DR TO PT .03SE.KING WILLIAM DR	868 536	.03	0	I	00	30	5	3	.03		
6125 7605	01	SKIPWORTH CT FROM RD 2639 KING WILLIAM DR TO PT .04SE.KING WILLIAM DR	868 536	.04	0	I	00	30	5	3	.04		

1.85

.83 .00

.34

NO.	DATE	DESCRIPTION	AMOUNT	DEBIT	CREDIT	BALANCE
1	1950-01-01	OPENING BALANCE				100.00
2	1950-01-15	SALES	50.00			150.00
3	1950-01-20	PAYROLL		20.00		130.00
4	1950-01-25	RENT		10.00		120.00
5	1950-02-01	SALES	75.00			195.00
6	1950-02-05	PAYROLL		25.00		170.00
7	1950-02-10	RENT		15.00		155.00
8	1950-02-15	SALES	60.00			215.00
9	1950-02-20	PAYROLL		30.00		185.00
10	1950-02-25	RENT		20.00		165.00
11	1950-03-01	SALES	80.00			245.00
12	1950-03-05	PAYROLL		35.00		210.00
13	1950-03-10	RENT		25.00		185.00
14	1950-03-15	SALES	90.00			275.00
15	1950-03-20	PAYROLL		40.00		235.00
16	1950-03-25	RENT		30.00		205.00
17	1950-04-01	SALES	100.00			305.00
18	1950-04-05	PAYROLL		45.00		260.00
19	1950-04-10	RENT		35.00		225.00
20	1950-04-15	SALES	110.00			335.00
21	1950-04-20	PAYROLL		50.00		285.00
22	1950-04-25	RENT		40.00		245.00
23	1950-05-01	SALES	120.00			365.00
24	1950-05-05	PAYROLL		55.00		310.00
25	1950-05-10	RENT		45.00		265.00
26	1950-05-15	SALES	130.00			400.00
27	1950-05-20	PAYROLL		60.00		340.00
28	1950-05-25	RENT		50.00		290.00
29	1950-06-01	SALES	140.00			430.00
30	1950-06-05	PAYROLL		65.00		365.00
31	1950-06-10	RENT		55.00		310.00
32	1950-06-15	SALES	150.00			460.00
33	1950-06-20	PAYROLL		70.00		390.00
34	1950-06-25	RENT		60.00		330.00
35	1950-07-01	SALES	160.00			490.00
36	1950-07-05	PAYROLL		75.00		415.00
37	1950-07-10	RENT		65.00		350.00
38	1950-07-15	SALES	170.00			520.00
39	1950-07-20	PAYROLL		80.00		440.00
40	1950-07-25	RENT		70.00		370.00
41	1950-08-01	SALES	180.00			550.00
42	1950-08-05	PAYROLL		85.00		465.00
43	1950-08-10	RENT		75.00		390.00
44	1950-08-15	SALES	190.00			580.00
45	1950-08-20	PAYROLL		90.00		490.00
46	1950-08-25	RENT		80.00		410.00
47	1950-09-01	SALES	200.00			610.00
48	1950-09-05	PAYROLL		95.00		515.00
49	1950-09-10	RENT		85.00		430.00
50	1950-09-15	SALES	210.00			640.00
51	1950-09-20	PAYROLL		100.00		540.00
52	1950-09-25	RENT		90.00		450.00
53	1950-10-01	SALES	220.00			670.00
54	1950-10-05	PAYROLL		105.00		565.00
55	1950-10-10	RENT		95.00		470.00
56	1950-10-15	SALES	230.00			700.00
57	1950-10-20	PAYROLL		110.00		590.00
58	1950-10-25	RENT		100.00		490.00
59	1950-11-01	SALES	240.00			730.00
60	1950-11-05	PAYROLL		115.00		615.00
61	1950-11-10	RENT		105.00		510.00
62	1950-11-15	SALES	250.00			760.00
63	1950-11-20	PAYROLL		120.00		640.00
64	1950-11-25	RENT		110.00		530.00
65	1950-12-01	SALES	260.00			790.00
66	1950-12-05	PAYROLL		125.00		665.00
67	1950-12-10	RENT		115.00		550.00
68	1950-12-15	SALES	270.00			820.00
69	1950-12-20	PAYROLL		130.00		690.00
70	1950-12-25	RENT		120.00		570.00
71	1951-01-01	SALES	280.00			850.00
72	1951-01-05	PAYROLL		135.00		715.00
73	1951-01-10	RENT		125.00		590.00
74	1951-01-15	SALES	290.00			880.00
75	1951-01-20	PAYROLL		140.00		740.00
76	1951-01-25	RENT		130.00		610.00
77	1951-02-01	SALES	300.00			910.00
78	1951-02-05	PAYROLL		145.00		765.00
79	1951-02-10	RENT		135.00		630.00
80	1951-02-15	SALES	310.00			940.00
81	1951-02-20	PAYROLL		150.00		790.00
82	1951-02-25	RENT		140.00		650.00
83	1951-03-01	SALES	320.00			970.00
84	1951-03-05	PAYROLL		155.00		815.00
85	1951-03-10	RENT		145.00		670.00
86	1951-03-15	SALES	330.00			1000.00
87	1951-03-20	PAYROLL		160.00		840.00
88	1951-03-25	RENT		150.00		690.00
89	1951-04-01	SALES	340.00			1030.00
90	1951-04-05	PAYROLL		165.00		865.00
91	1951-04-10	RENT		155.00		710.00
92	1951-04-15	SALES	350.00			1060.00
93	1951-04-20	PAYROLL		170.00		890.00
94	1951-04-25	RENT		160.00		730.00
95	1951-05-01	SALES	360.00			1090.00
96	1951-05-05	PAYROLL		175.00		915.00
97	1951-05-10	RENT		165.00		750.00
98	1951-05-15	SALES	370.00			1120.00
99	1951-05-20	PAYROLL		180.00		940.00
100	1951-05-25	RENT		170.00		770.00

DEPARTMENT OF COMMERCE
 BUREAU OF ECONOMIC ANALYSIS
 UNITED STATES GOVERNMENT
 WASHINGTON, D. C. 20540

DISTRICT #02

ROAD#	SEC	ROAD IDENTIFICATION	STATE COORD#	MILES	TYPE		WIDTH		SYSTEM		ADDITIONS		ABANDONED
					OLD	NEW	FROM	TO	OLD	NEW	BUILT	ADDED	
76-18	527	01 PGWELLS RUN RD FROM PT .31N.MARRICOTTSVILLE RD TO PT 1.06N.MARRICOTTSVILLE RD	841 563	.75	E	H	12	14	3	3			
(P) 5873	01	WINANDS RD FROM PT .02W.BRANCHLEIGH RD TO PT .14W.BRANCHLEIGH RD	854 565	.12	0	I	00	50	5	3	.12		
76-13													
(M) 5873	02	WINANDS RD FROM PT .14W.BRANCHLEIGH RD TO RD 515 DEER PARK RD	854 565	.21	0	I	00	24	5	3	.21		
76-16													
5931	01	LATHE LA FROM RD 532 LYONS MILL RD TO PT .22NW.LYONS MILL RD	853 567	.22	E	H	14	14	3	3			
5931	02	LATHE LA FROM PT .41NW.LYONS MILL RD TO PT .60NW.LYONS MILL RD	853 567	.19	E	H	10	10	3	3			
76-17													
5933	01	MEADOWS RD FROM RD 2251 PAINTERS MILL RD TO PT .20W.PAINTERS MILL RD	861 571	.20	E	H	12	14	3	3			
(P) 6129	7614	01 WINDSOR BL FROM RD 2000 ROLLING RD TO PT LORD BALTIMORE DR	868 547	.38	0	I	00	50	5	3	.38		
(M) 6130	7615	01 LORD BALTIMORE DR FROM RD 1900 WINDSOR MILL RD TO PT WINDSOR BL	870 548	.23	0	I	00	40	5	3	.23		
				2.30							.94	.00	.00

Year	Month	Day	Event	Time	Location	Notes
1952	01	15
1952	02	20
1952	03	25
1952	04	30
1952	05	05
1952	06	10
1952	07	15
1952	08	20
1952	09	25
1952	10	30
1952	11	05
1952	12	10

...
 ...
 ...

118E

118V

118W

118I

118J

118K

Account	Code	Amount	Balance	Debit	Credit	Balance
118I	01	100.00	100.00			100.00
118J	02	200.00	300.00			300.00
118K	03	300.00	600.00			600.00
118L	04	400.00	1000.00			1000.00
118M	05	500.00	1500.00			1500.00
118N	06	600.00	2100.00			2100.00
118O	07	700.00	2800.00			2800.00
118P	08	800.00	3600.00			3600.00
118Q	09	900.00	4500.00			4500.00
118R	10	1000.00	5500.00			5500.00
118S	11	1100.00	6600.00			6600.00
118T	12	1200.00	7800.00			7800.00
118U	13	1300.00	9100.00			9100.00
118V	14	1400.00	10500.00			10500.00
118W	15	1500.00	12000.00			12000.00
118X	16	1600.00	13600.00			13600.00
118Y	17	1700.00	15300.00			15300.00
118Z	18	1800.00	17100.00			17100.00

DISTRICT #03

ROAD#	SEC	ROAD IDENTIFICATION	STATE COORD#	MILES	TYPE		WIDTH		SYSTEM		ADDITIONS		ABANDONED
					OLD	NEW	FROM	TO	OLD	NEW	BUILT	ADDED	
76-35 } 1577	01	SLADE AV FROM RD US140 REISTERSTOWN RD TO PT .04SW.PARK HEIGHTS AV	880 560	.37	I	I	28	48	3	3			
1577	02	SLADE AV FROM PT .04SW.PARK HEIGHTS AV TO RD MD129 PARK HEIGHTS AV	880 560	.04	I	I	28	56	3	3			
76-27	1600	01 STEVENSON RD FROM PT .22S.VALLEY ACRES RD TO PT .02S.CHURCH LA	880 579	.11	H	I	20	24	3	3			
76-34	1644	01 TOPPING RD FROM RD 1641 KEYSER RD TO PT .16NE.KEYSER RD	882 572	.16	0	I	00	24	5	3	.16		
76-33	1658	01 ENGLEMEADE RD FROM RD 1600 STEVENSON RD TO PT .20E.STEVENSON RD	881 573	.20	0	I	00	24	5	3	.20		
76-31	1750	01 CREPER AV FROM RD US140 REISTERSTOWN RD TO PT .06SW.REISTERSTOWN RD	880 559	.06	H	I	16	24	3	3			
76-22	1775	01 BEDFORD RD FROM PT .04W.ALTER ST TO PT .03E.ALTER ST	876 555	.07	I	I	23	38	3	3			
76-26	1880	01 GAROBE CT FROM PT .03NW.DANLOU DR TO PT .12NW.DANLOU DR	879 554	.09	0	I	00	30	5	3	.09		
76-23	1881	01 DANLOU DR FROM PT .04NE.GAROB DR TO RD 1883 ALTER ST	879 553	.19	0	I	00	30	5	3	.19		
76-19 } 1883	01	ALTER ST FROM PT .14NW.DANLOU DR TO PT .22NW.DANLOU DR	880 551	.08	I	0	28	00	3	5		.08	
1883	02	ALTER ST FROM PT .22NW.DANLOU DR TO RD 1852 CAMPFIELD RD	880 551	.05	I	0	23	00	3	5		.05	
76-21	1883	03 ALTER ST FROM RD 7620 ESSEX RD TO RD 1775 BEDFORD RD	880 551	.35	0	I	00	40	5	3	.35		
76-30	5802	01 PHEASANT CROSS DR FROM PT .02NW.DENBERG RD TO PT .03E.VERBENA RD	892 565	.08	0	I	00	24	5	3	.08		
76-28	5940	01 BURDOCK RD FROM PT .04NE.DENBERG RD TO PT .03E.VERBENA RD	892 566	.19	0	I	00	24	5	3	.19		

Account No.	Description	Debit	Credit	Balance
1000
1001
1002
1003
1004
1005
1006
1007
1008
1009
1010
1011
1012
1013
1014
1015
1016
1017
1018
1019
1020

BANK OF AMERICA
 CHECK NO. 1234
 DATE 12/31/2023
 AMOUNT \$100.00

DISTRICT #04

ROAD#	SEC	ROAD	IDENTIFICATION	STATE COORD#	MILES	TYPE		WIDTH		SYSTEM		ADDITIONS		ABANDONED
						OLD	NEW	FROM	TO	OLD	NEW	BUILT	ADDED	
76-39	595	01	MOSER LA FROM RD 596 ACADEMY AV TO PT .04NE.GWYNNBROCK AV	860 585	.15	E	H	10	10	3	3			
76-40	597	01	KENDIGS MILL RD FROM RD 596 ACADEMY AV TO RD 447 BONITA AV	859 586	.55	E	H	10	10	3	3			
76-42	604	01	TIMBER GROVE RD FROM PT .08SW.BOND AV TO PT .25SW.THOROUGHbred LA	859 595	.33	H	I	16	25	3	3			
(FC) 7636 6136		01	NANCY ELLEN WA FROM RD 446 GARRISON FOREST RD TO PT .37E.GARRISON FOREST RD	866 590	.37	0	I	00	24	5	3	.37		
(FC) 7637 6137		01	WALNUT AV FROM RD 446 GARRISON FOREST RD TO RD 710 WALNUT AV	865 591	.10	0	I	00	24	5	3	.10		
(FC) 7638 6138		01	HARVESTVIEW RD FROM RD MD140 WESTMINSTER RD TO PT .05SW.WESTMINSTER RD	847 596	.05	0	H	00	20	5	3	.05		
(FC) 7641 6139		01	DELIGHT MEADOWS RD FROM RD 543 CHURCH RD TO PT .11SW.CHURCH RD	850 583	.11	0	I	00	24	5	3	.11		
(FC) 7643 6140		01	THOROUGHbred LA LX FROM RD 604 TIMBER GROVE RD TO RD 447 BONITA AV	859 595	.59	0	I	00	30	5	3	.59		
(FC) 7644 6141		01	INDIANPONY CT FROM RD 7643 THOROUGHbred LA TO PT .18SW.THOROUGHbred LA	860 594	.18	0	I	00	24	5	3	.18		
(FC) 7645 6142		01	QUARTERHORSE CT FROM RD 7643 THOROUGHbred LA TO PT .18NE.THOROUGHbred LA	860 594	.12	0	I	00	24	5	3	.12		
(FC) 7646 6143		01	TRIGHTON CT FROM RD 443 WORTHINGTON AV TO PT .13SW.WORTHINGTON AV	855 599	.13	0	I	00	24	5	3	.13		
					2.68					1.65	.00	.00		

00* 00* 00*

DEPARTMENT	ADDRESSEE	AMOUNT	DATE	TYPE	STATUS	REMARKS
100
101
102
103
104
105
106
107
108
109
110
111
112
113
114
115
116
117
118
119
120

DEPARTMENT ADDRESSEE AMOUNT DATE TYPE STATUS REMARKS

DEPARTMENT ADDRESSEE AMOUNT DATE TYPE STATUS REMARKS
 100 101 102 103 104 105 106 107 108 109 110 111 112 113 114 115 116 117 118 119 120

DISTRICT #07

ROAD#	SEC	ROAD IDENTIFICATION	STATE COORD#	MILES	TYPE		WIDTH		SYSTEM		ADDITIONS		ABANDONED
					OLD	NEW	FROM	TO	OLD	NEW	BUILT	ADDED	
7647 6144	01	PHEASANT WOOD CT FROM RD 76 ARMACOST RD TO PT .08SW.ARMACOST RD	889 653	.08	0	1	00	18	5	3	.08		
7648 6145	01	OLD GARRETT CT FROM RD 59 GARRETT RD TO PT .09NW.GARRETT RD	918 662	.09	0	1	00	24	5	3	.09		
7649 6146	01	KITZBUHEL RD FROM RD 59 BEE TREE RD TO PT .05W.BEE TREE RD	900 677	.05	0	1	00	25	5	3	.05		
7649 6146	02	KITZBUHEL RD FROM PT .05W.BEE TREE RD TO PT .33W.BEE TREE RD	900 677	.28	0	1	00	18	5	3	.28		
7650 6147	01	RAVEN ROCK CT FROM RD MD 45 YORK RD TO PT .11W.YORK RD	896 651	.11	0	1	00	16	5	3	.11		
				.61							.61	.00	.00

DATE	DESCRIPTION	AMOUNT	DEBIT	CREDIT	BALANCE
1920	BY CHECK NO. 100	100.00			100.00
1921	BY CHECK NO. 200	200.00			300.00
1922	BY CHECK NO. 300	300.00			600.00
1923	BY CHECK NO. 400	400.00			1000.00
1924	BY CHECK NO. 500	500.00			1500.00
1925	BY CHECK NO. 600	600.00			2100.00
1926	BY CHECK NO. 700	700.00			2800.00
1927	BY CHECK NO. 800	800.00			3600.00
1928	BY CHECK NO. 900	900.00			4500.00
1929	BY CHECK NO. 1000	1000.00			5500.00

STATE OF NEW YORK
 COUNTY OF ...
 ...

DISTRICT #08

ROAD#	SEC	ROAD	IDENTIFICATION	STATE COORD#	MILES	TYPE		WIDTH		SYSTEM		ADDITIONS		ABANDONED
						OLD	NEW	FROM	TO	OLD	NEW	BUILT	ADDED	
76-51	(FC) 436	01	GENT RD FROM RD 7652 SHAWAN VALLEY LA TO PT .15NW-SHAWAN VALLEY LA	879 600	.15	0	I	15	24	3	3			
	(FC) 1111	01	TALLY-HO RD FROM PT .03S.SEDGEFIELD CT TO PT .09S.TRELAWNY CT	898 580	.20	0	I	00	30	5	3	.20		
76-55	(FC) 1111	02	TALLY-HO RD FROM PT .09S.TRELAWNY CT TO RD 1113 FOX HUNT LA	898 580	.04	0	H	00	20	5	3	.04		
	(FC) 1111	03	TALLY-HO RD FROM RD 1113 FOX HUNT LA TO RD 1400 JOPPA RD	898 580	.27	0	H	00	36	5	3	.27		
76-54	1112	01	TALLY-HO RD FROM RD 1400 JOPPA RD TO PT .04NE.FOX HUNT LA	895 577	.31		H	36	00	3	5			.31
76-57	(FC) 5797	01	LOCHMOOR CT FROM PT .03S.TALLY-HO RD TO PT .17S.TALLY-HO RD	897 578	.14	0	I	00	30	5	3	.14		
7652	(FC) 6143	01	SHAWAN VALLEY LA FROM RD 436 GENT RD TO RD MD 25 FALLS RD	880 600	.43	0	I	00	24	5	3	.43		
7653	(FC) 6149	01	HEIL MANOR DR FROM RD 7652 SHAWAN VALLEY LA TO PT .36N.SHAWAN VALLEY LA	881 600	.36	0	I	00	24	5	3	.36		
7656	(FC) 6150	01	TRELAWNY CT FROM RD 1111 TALLY-HO RD TO PT .13NE.TALLY-HO RD	896 578	.13	0	I	00	24	5	3	.13		
					2.03							1.57	.00	.31

DATE	DESCRIPTION	AMOUNT	CHECK NO.	BANK	BALANCE
12/31/2010	OPENING BALANCE	100.00			100.00
1/15/2011	DEPOSIT	50.00	101		150.00
2/10/2011	WITHDRAWAL	25.00	102		125.00
3/05/2011	DEPOSIT	75.00	103		200.00
4/01/2011	WITHDRAWAL	30.00	104		170.00
5/08/2011	DEPOSIT	60.00	105		230.00
6/03/2011	WITHDRAWAL	40.00	106		190.00
7/07/2011	DEPOSIT	80.00	107		270.00
8/04/2011	WITHDRAWAL	55.00	108		215.00
9/01/2011	DEPOSIT	90.00	109		305.00
10/06/2011	WITHDRAWAL	65.00	110		240.00
11/03/2011	DEPOSIT	70.00	111		310.00
12/01/2011	WITHDRAWAL	85.00	112		225.00
12/31/2011	CLOSING BALANCE				225.00

STATE OF TEXAS
COUNTY OF DALLAS
I, the undersigned, being a duly qualified Notary Public for the State of Texas, do hereby certify that the foregoing is a true and correct copy of the original as the same appears in my records.

NOTARY PUBLIC
My Commission Expires: 12/31/2012

DISTRICT #09

RCAD#	SEC	ROAD IDENTIFICATION	STATE COORD#	MILES	TYPE		WIDTH		SYSTEM		ADDITIONS		ABANDONED
					OLD	NEW	FROM	TO	OLD	NEW	BUILT	ADDED	
(F) 76-60	3473	01 LASALLE RD FROM PT .04NE.PUTTY HILL AV TO RD 1400 JOPPA RD	918 567	.22	0	I	00	42	5	3	.22		
76-59	3491	01 REDWOOD AV FROM RD 3429 OAKLEIGH RD TO PT .04E.OAKLEIGH RD	924 568	.04	H	I	18	26	3	3			
(F) 76-61	3850	01 AUTUMN LEAF RD FROM PT .16N.SEMINARY AV TO PT .52N.SEMINARY AV	922 579	.36	0	I	00	24	5	3	.36		
(F) 76-61	7658 6151	01 RUXLEA CT FROM RD 1474 RUXTON RD TO PT .08N.RUXTON RD	900 570	.08	0	I	00	24	5	3	.08		
				.70							.66	.00	.00

1118

1119

1117

1116

1115

DATE	DESCRIPTION	AMOUNT	DEBIT	CREDIT	BALANCE
1950-01-01	OPENING BALANCE	100.00			100.00
1950-01-15	PAYROLL	25.00			75.00
1950-01-30	RENT	15.00			60.00
1950-02-15	SALES			30.00	90.00
1950-02-28	EXPENSES	10.00			80.00
1950-03-15	RENT	15.00			65.00
1950-03-31	CLOSING BALANCE				65.00

THE BALANCE SHEET AS AT THE END OF THE YEAR IS AS FOLLOWS:
 ASSETS: CASH 65.00, DEBTORS 0.00, STOCKS 0.00, TOTAL ASSETS 65.00.
 LIABILITIES: CREDITORS 0.00, CAPITAL 65.00, TOTAL LIABILITIES 65.00.
 THE ACCOUNTS ARE IN BALANCE.

DISTRICT #10

ROAD#	SEC	ROAD	IDENTIFICATION	STATE COORD#	MILES	TYPE		WIDTH		SYSTEM		ADDITIONS		ABANDONED
						OLD	NEW	FROM	TO	OLD	NEW	BUILT	ADDED	
76-62	338	01	GLENBROCK DR FROM PT .03E.CLUB VIEW LA TO RD 330 BLENHEIM RD	922 606	.33	0	1	00	24	5	3	.33		
76-69	5787	01	WHITELEY RD FROM PT .26SE.WESLEY CHAPEL RD TO PT .28SE.WESLEY CHAPEL RD	914 643	.02	0	1	00	60	5	3	.02		
7663 6152		01	HORSE HILL RD FROM RD 270 GREEN RD TO PT .18NW.GREEN RD	940 614	.18	0	1	00	24	5	3	.18		
7664 6153		01	HIGHLAND RIDGE RD FROM RD 241 PHOENIX RD TO PT .18SW.SCOTTIS MOORE CT	908 611	1.13	0	1	00	24	5	3	1.13		
7665 6154		01	LOCHRYND CT FROM RD 7664 HIGHLAND RIDGE RD TO PT .28W.HIGHLAND RIDGE RD	910 611	.28	0	1	00	24	5	3	.28		
7666 6155		01	GLEN LYON CT FROM RD 7664 HIGHLAND RIDGE RD TO PT .11E.HIGHLAND RIDGE RD	910 611	.11	0	1	00	24	5	3	.11		
7667 6156		01	GLEN HIGHLAND CT FROM RD 7664 HIGHLAND RIDGE RD TO PT .11E.HIGHLAND RIDGE RD	911 611	.11	0	1	00	24	5	3	.11		
7668 6157		01	SCOTTIS MOORE CT FROM RD 7664 HIGHLAND RIDGE RD TO PT .07N.HIGHLAND RIDGE RD	911 611	.07	0	1	00	24	5	3	.07		
					2.23					2.23	.00	.00		

NO	DATE	DESCRIPTION	AMOUNT	DEBIT	CREDIT	BALANCE	PERIOD	REMARKS
1000	01/01/1950	INITIAL DEPOSIT	100.00		100.00			
1001	01/15/1950	PAYROLL	25.00	25.00	75.00			
1002	01/31/1950	PAYROLL	25.00	25.00	50.00			
1003	02/15/1950	PAYROLL	25.00	25.00	25.00			
1004	02/28/1950	PAYROLL	25.00	25.00	0.00			
1005	03/15/1950	PAYROLL	25.00	25.00	25.00			
1006	03/31/1950	PAYROLL	25.00	25.00	0.00			
1007	04/15/1950	PAYROLL	25.00	25.00	25.00			
1008	04/30/1950	PAYROLL	25.00	25.00	0.00			
1009	05/15/1950	PAYROLL	25.00	25.00	25.00			
1010	05/31/1950	PAYROLL	25.00	25.00	0.00			

TOTAL DEBIT: 250.00
 TOTAL CREDIT: 250.00
 BALANCE: 0.00

DISTRICT #11

ROAD#	SEC	ROAD	IDENTIFICATION	STATE COORD#	MILES	TYPE		WIDTH		SYSTEM		ADDITIONS		ABANDONED
						OLD	NEW	FROM	TO	OLD	NEW	BUILT	ADDED	
76-70	272	01	DEVONBROOK RD FROM PT .18SE.CARROLL MANOR RD TO PT .23SE.CARROLL MANOR RD	935 607	.05	0	I	00	24	5	3	.05		
76-76	3572	01	THIRD AV FROM RD MD147 HARFORD RD TO PT .04SE.HARFORD RD	934 568	.04	H	I	16	30	3	3			
3985	01		WINKLER ST FROM RD 3975 FORGE RD TO RD MD 7 PHILADELPHIA RD	964 576	.65	I	0	20	00	3	5		.65	
76-81	3965	02	WINKLER ST FROM RD 3975 FORGE RD TO RD 3966 PALOMINO ST	964 576	.25	0	H	00	22	5	3	.25		
3965	03		WINKLER ST FROM RD 3966 PALOMINO ST TO PT .10S.PALOMINO ST	964 576	.10	0	I	00	20	5	3	.10		
(FC) 4011	01		GUNVIEW RD FROM PT .03S.KLAUSMIER RD TO RD 4012 KLAUSMIER RD	947 575	.03	0	I	00	50	5	3	.03		
76-79	4011	02	GUNVIEW RD FROM PT .09N.KLAUSMIER RD TO PT .02N.MILLNER RD	947 575	.06	0	I	00	50	5	3	.06		
76-78	4012	01	KLAUSMIER RD FROM PT .02SE.PERGLEN RD TO PT .03NW.GUNVIEW RD	950 575	.14	H	I	28	40	3	3			
76-92	4069	01	KILBRIDE RD FROM PT .05N.BALLYGAR RD TO PT .03N.VICKY RD	953 586	.21	H	I	27	40	3	3			
76-87	4073	01	BALLYGAR RD FROM PT .04E.KILBRIDE RD TO PT .03E.DEVIATION RD	953 569	.10	0	I	00	30	5	3	.10		
76-86	4076	01	EBENEZER RD FROM PT .02SE.KILBRIDE RD TO PT .12SE.KILBRIDE RD	947 570	.10	0	I	00	42	5	3	.10		
(FC) 76-88	5865	01	VICKY RD FROM RD 4069 KILBRIDE RD TO PT .03E.KILBRIDE RD	953 570	.03	0	I	00	30	5	3	.03		
76-77	6079	01	DUNFIELD RD FROM RD 6096 KINTORE DR TO RD 7672 WALTHER BL	941 565	.27	0	I	00	24	5	3	.27		
(FC) 76-93	6096	01	KINTORE DR FROM PT .27SW.DUNFIELD RD TO PT .55W.DUNFIELD RD	939 565	.28	0	I	00	48	5	3	.28		

(Fc) 7672 6153	01	WALTER BL FROM RD 6079 DUNFIELD RD TO PT .13NE.DUNFIELD RD	939 567	.13	0	I	00	25	5	3	.13		
(Fc) 7673 6159	01	LEE BEN RD FROM RD 304 NEW CUT RD TO PT .30N.NEW CUT RD	964 596	.30	0	I	00	24	5	3	.30		
(Fc) 7674 6160	01	DEER BIT LA FROM RD 3870 MORGAN MILL RD TO PT .10NE.TREE FARM CT	930 591	.22	0	I	00	24	5	3	.22		
(Fc) 7675 6161	01	TREE FARM CT FROM RD 7674 DEER BIT LA TO PT .29NW.DEER BIT LA	930 591	.29	0	I	00	24	5	3	.29		
(Fc) 7680 6162	01	PERGLEN RD FROM RD 4012 KLAUSMIER RD TO PT .03S.KLAUSMIER RD	948 575	.03	0	I	00	40	5	3	.03		
7682 616112	01	NEW FORGE RD FROM RD MD 7 PHILADELPHIA RD TO PT .30NW.PHILADELPHIA RD	967 574	.30	0	I	00	20	5	3	.30		
(Fc) 7683 6163	01	MILLNER RD FROM RD 4011 GUNVIEW RD TO PT .02E.LOVELOCK CT	947 576	.22	0	I	00	40	5	3	.22		
7684 6164	01	LOVEBIRD CT FROM RD 7683 MILLNER RD TO PT .06SW.MILLNER RD	948 577	.06	0	I	00	30	5	3	.06		
(Fc) 7685 6165	01	LOVELOCK CT FROM RD 7683 MILLNER RD TO PT .08NE.MILLNER RD	948 577	.08	0	I	00	30	5	3	.08		
(Fc) 7689 6166	01	TRANSOMS RD FROM RD 4076 EBENEZER RD TO PT .04N.BALLYGAR RD	953 569	.17	0	I	00	30	5	3	.17		
(Fc) 7690 6167	01	DEVIATION RD FROM RD 4076 EBENEZER RD TO PT .05N.BALLYGAR RD	953 569	.18	0	I	00	47	5	3	.18		
(Fc) 7691 6168	01	VARIATION RD FROM RD 7690 DEVIATION RD TO PT .03E.DEVIATION RD	953 569	.03	0	I	00	24	5	3	.03		
7691	02	VARIATION RD FROM PT .03E.DEVIATION RD TO PT .07N.DEVIATION RD	953 569	.04	0	I	00	60	5	3	.04		
				4.36							3.32	.00	.65

DISTRICT #13

ROAD#	SEC	ROAD	IDENTIFICATION	STATE	MILES	TYPE		WIDTH		SYSTEM		ADDITIONS		ABANDONED
				COORD#		OLD	NEW	FROM	TO	OLD	NEW	BUILT	ADDED	
76-96 3072	01	GARRETT AV	FROM RD 3071 SULPHUR SPRING RD TO PT .10S.SULPHUR SPRING RD	884 515	.10	H	I	12	12	3	3			
✓ 7694 6169 WAS OP 272	01	BIGLEY #1 CT	FROM RD 3254 BIGLEY RD TO PT .03N.BIGLEY RD	898 512	.03	O	H	00	58	5	3	.03		
✓ 7695 6170 WAS NO 466	01	SUTTON AV	FROM PT .05SE.SOUTH ST TO PT .10NW.RIVER RD	884 506	.30 .39 5 HR MINUTES 6/1/76	H	H	18	18	2	3		.30	
✓ 76129 6171	01	BIGLEY #2 CT	FROM RD 3254 BIGLEY RD TO PT .01N.BIGLEY RD	897 512	.01	O	H	00	58	5	3	.01		
✓ 76130 6172	01	BIGLEY #3 CT	FROM RD 3254 BIGLEY RD TO PT .01N.BIGLEY RD	897 512	.01	O	H	00	58	5	3	.01		
✓ 76131 6173	01	BIGLEY #4 CT	FROM RD 3254 BIGLEY RD TO PT .02N.BIGLEY RD	897 512	.02	O	H	00	23	5	3	.02		
					.47							.07	.30	.00

DISTRICT #14

ROAD#	SEC	ROAD IDENTIFICATION	STATE COORD#	MILES	TYPE		WIDTH		SYSTEM		ADDITIONS		ABANDONED
					OLD	NEW	FROM	TO	OLD	NEW	BUILT	ADDED	
76-101	3619	01 CALIFORNIA AV FROM RD MD147 HARFORD RD TO RD 3739 AVONDALE RD	932 566	.46	H	I	18	30	3	3			
76-97	3626	01 FOWLER AV FROM PT .08S.QUATMAN AV TO PT .20S.QUATMAN AV	935 563	.12	0	I	00	30	5	3	.12		
76-104	3629	01 LAMBROS RD FROM PT .06E.WENDELL AV TO RD 3626 FOWLER AV	934 563	.09	0	I	00	30	5	3	.09		
76-98	4296	01 ST.PATRICK RD FROM RD 4292 DALE AV TO PT .07E.DALE AV	935 552	.07	0	I	00	30	5	3	.07		
76-99	4363	01 GOLDENWOOD RD FROM PT .02N.MARTINQUE RD TO RD 4371 DELEGGE RD	940 548	.05	0	I	00	30	5	3	.05		
	4363	02 GOLDENWOOD RD FROM RD 4371 DELEGGE RD TO PT .30NE.DELEGGE RD	940 548	.30	0	I	00	40	5	3	.30		
76-100	4371	01 DELEGGE RD FROM PT .09NW.GARVEY RD TO PT .02W.GOLDENWOOD RD	942 548	.11	0	I	00	50	5	3	.11		
76-102	4461	01 FRANKLIN SQUARE DR FROM PT .04E.LENNINGS AV TO PT .04E.LENNINGS AV	946 553	.04	0	I	00	48	5	3	.04		
	4461	02 FRANKLIN SQUARE DR FROM PT .08E.LENNINGS AV TO PT .15E.LENNINGS AV	946 553	.07	0	I	00	36	5	3	.07		
76-103	5774	01 SCHERING RD FROM PT BALTIMORE CITY LINE TO PT BALTIMORE CITY LINE	933 544	.15	H	0	36	00	3	5		.15	
	5774	02 SCHERING RD FROM PT BALTIMORE CITY LINE TO PT .07NE.BALTIMORE CITY LI	933 544	.07	0	H	00	36	5	3	.07		
76104	6174	01 STARLEIGH RD FROM PT BALTIMORE CITY LINE TO PT .08SW.BALTIMORE CITY LI	933 544	.08	0	H	00	36	5	3	.08		
76105	6175	01 DAKIN CT FROM RD 3629 LAMBROS RD TO PT .07N.LAMBROS RD	935 562	.07	0	I	00	30	5	3	.07		
76106	6176	01 BENSEL RD FROM RD 4460 TRUMPS MILL RD TO PT .10S.TRUMPS MILL RD	944 553	10.11	0	H	00	10	5	3	10.11		

Item No.	Description	Quantity	Unit Price	Total Price	Notes
101
102
103
104
105
106
107
108
109
110
111
112
113
114
115
116
117
118
119
120
121
122
123
124
125
126
127
128
129
130
131
132
133
134
135
136
137
138
139
140
141
142
143
144
145
146
147
148
149
150

DEPARTMENT OF THE ARMY
 OFFICE OF THE QUARTERMASTER GENERAL
 WASHINGTON, D. C. 20315
 FORM NO. 100-10
 1-64

DISTRICT #15

ROAD#	SEC	ROAD IDENTIFICATION	STATE COORD#	MILES	TYPE		WIDTH		SYSTEM		ADDITIONS		ABANDONED
					OLD	NEW	FROM	TO	OLD	NEW	BUILT	ADDED	
76-118	4098	01 BIRCHWOOD RD FROM PT .05NW.EASTERN EXT AV TO RD 4057 GREENBANK RD	982 563	.15	E	0	14	00	3	5		.15	
76-119	4465	01 MIDDLE RIVER RD FROM RD US 40 PULASKI HY TO PT .30SE.PULASKI HY	952 555	.30	I	I	22	44	3	3			
	4465	02 MIDDLE RIVER RD FROM PT .30SE.PULASKI HY TO RD 4182 BIRD RIVER RD	952 555	.11	I	I	30	44	3	3			
76-126	4537	01 TRANSVERSE AV FROM PT .01NE.OCTANT WA TO PT .06NE.OCTANT WA	952 549	.05	0	I	00	50	5	3	.05		
	4537	02 TRANSVERSE AV FROM PT .06NE.OCTANT WA TO PT .20NE.OCTANT WA	952 549	.14	0	I	00	27	5	3	.14		
76-111	4605	01 NO NAME RD FROM RD 4609 WOODLAND AV TO RD 4603 STEVENS RD	968 548	.13	E	0	20	00	3	5		.13	
76-128	4610	01 CARROLL ISLAND RD FROM RD 4639 NOLLMEYER RD TO PT .20SE.NOLLMEYER RD	969 549	.20	H	I	20	50	3	3			
76-127	4639	01 NOLLMEYER RD FROM PT .05SE.CARROLL ISLAND RD TO RD 4615 BAYVILLE RD	972 547	.33	H	I	29	40	3	3			
	4776	01 SANDALWOOD RD FROM RD 4704 FOXWOOD LA TO RD 4775 SOUTH MARLYN AV	954 534	.37	H	I	36	36	5	3	.37		
76-112	4776	02 SANDALWOOD RD FROM RD 4775 SOUTH MARLYN AV TO RD 4777 THOMPSON BL	954 534	.25	F	H	16	16	3	3			
	4776	03 SANDALWOOD RD FROM RD 4777 THOMPSON BL TO PT .12SW.THOMPSON BL	954 533	.12	E	H	14	14	3	3			
	4780	01 WATERFORD RD FROM PT .03NW.HYDE PARK AV TO RD 4779 HYDE PARK AV	957 530	.03	E	H	16	16	3	3			
76-113	4780	02 WATERFORD RD FROM RD 4779 HYDE PARK AV TO PT .03SE.CRANFORD RD	957 530	.10	F	H	22	22	3	3			
76-114	4888	01 BREHMS LA FROM RD 4567 BACK RIVER NECK RD TO PT .10SW.BREHMS LA	961 532	.10	E	H	12	12	3	3			

DATE	DESCRIPTION	AMOUNT	CHECK NO.	BANK	INITIALS	REMARKS
1951-01-01
1951-01-02
1951-01-03
1951-01-04
1951-01-05
1951-01-06
1951-01-07
1951-01-08
1951-01-09
1951-01-10
1951-01-11
1951-01-12
1951-01-13
1951-01-14
1951-01-15
1951-01-16
1951-01-17
1951-01-18
1951-01-19
1951-01-20
1951-01-21
1951-01-22
1951-01-23
1951-01-24
1951-01-25
1951-01-26
1951-01-27
1951-01-28
1951-01-29
1951-01-30
1951-01-31

11

11

11

11

11

11

11

76-110 4899 ✓	01	HOFFMAN RD FROM RD 4900 HOFFMAN RD TO PT .03NW.HOFFMAN RD	968 532	.03	E	0	10	00	3	5	.03
76-109 4900 ✓	01	HOFFMAN RD FROM RD 4898 SUE GROVE RD TO PT .03SW.HOFFMAN RD	968 532	.08	E	0	10	00	3	5	.08
76-108 4903 ✓	01	WILLOW GREEN S. LA FROM RD 4906 SUE AV TO PT .26S.SUE AV	966 530	.26	E	0	10	00	3	5	.26
76-107 4904 ✓	01	WILLOW GREEN N. LA FROM PT .03SW.WILLOW GREEN N. LA TO PT .08NE.WILLOW GREEN N. LA	966 530	.11	E	0	10	00	3	5	.11
76-123 4917 ✓	01	TURKEY POINT RD FROM PT .06E.WANGER RD TO RD 4914 BECK AV	961 533	.18	I	I	20	30	3	3	
76-116 4977 ✓	01	VIRGINIA AV FROM RD 4989 MARIE AV TO RD MD150 EASTERN BL	950 537	.16	O	I	00	24	5	3	.16
76-125 4987 ✓	01	CELLER AV FROM RD 4977 VIRGINIA AV TO PT .03NW.VIRGINIA AV	947 536	.03	H	I	12	30	3	3	
76-124 4988 ✓	01	EUGENE AV FROM PT .08SE.EASTERN BL TO RD 4977 VIRGINIA AV	946 536	.02	H	I	18	30	3	3	
76-115 5119 ✓	01	OLIVER ST FROM RD 5122 62ND ST TO PT .03SW.62ND ST	933 537	.03	E	H	16	16	3	3	
76-120 5492 ✓	01	ROBINSON AV FROM RD MD 20 NORTH POINT RD TO RD 5493 SAFFA RD	944 528	.09	F	I	18	30	3	3	
76-121 5493 ✓	01	SAFFA RD FROM RD 5494 NORRIS LA TO PT .03NW.ROBINSON AV	944 528	.09	F	I	18	30	3	3	
76-122 5642 ✓	01	GREEN HILL RD FROM RD MD 20 NORTH POINT RD TO RD 2641 RIVER DRIVE RD	956 514	.21	H	I	18	30	3	3	
76117	01	SPUR-VIRGINIA AV FROM RD MD150 EASTERN BL TO RD 4977 VIRGINIA AV	945 537	.05	O	I	00	17	5	3	.05
				3.72					.77	.00	.76

DISTRICT #XX

ROAD#	SEC	ROAD	IDENTIFICATION	STATE	MILES	TYPE		WIDTH		SYSTEM		ADDITIONS		ABANDONED
				COORD#		OLD	NEW	FROM	TO	OLD	NEW	BUILT	ADDED	

25.31

15.62 .30

2.34

THE UNIVERSITY OF CHICAGO
LIBRARY

THE UNIVERSITY OF CHICAGO
LIBRARY

1954

UNIVERSITY OF CHICAGO
LIBRARY

UNIVERSITY OF CHICAGO
LIBRARY

UNIVERSITY OF CHICAGO
LIBRARY

UNIVERSITY OF CHICAGO
LIBRARY

