

Wooten, Richard

PATENT DATE 1783

TRACT Rocky Point

COUNTY

Montgomery

Certificate	360	Acres	Liber I C # B	Folio	10
“	“	“	“	“	“
Patent	360	“	“ I C # A	“	261

Remarks: —



NAME Wooten, Richard

PATENT DATE 1785

TRACT Rockey Point Fortified

COUNTY Montgomery

Certificate 450 $\frac{1}{2}$ Acres Liber I C # B Folio 237

“ “ “ “ “

Patent 450 $\frac{1}{2}$ “ “ I C # A “ 440

Remarks:—

NAME **Wooter, Jacob**

1753

TRACT **Wooters Lott**

COUNTY **Dorchester**

Certificate **54** **Acres** **Liber** **G.S.#1** **Folio** **337**

“ “ “ “ “

Patent **54** “ “ **Y.&S.#6** “ **255**

Remarks:—

NAME Wooter, John

1762

TRACT Sybland

COUNTY Talbot

Certificate 200 Acres Liber BC&GS#19 Folio 537

“ “ “ “

Patent “ “ “

Remarks: Patent to (See Other Side) Liber BC&GS#15,
folio 779.

*

James Kemp

George Wilson

Mary, Rachel & Elizabeth Williams.

*

NAME **Wooter, Jonathan**

1762

TRACT **Oak Ridge**

COUNTY

Now **Caroline**

Certificate **109**

Acres

Liber **BC&GS#21** Folio **145**

“

“

“

“

Patent **109**

“

“ **BC&GS#18** “ **34**

Remarks:—

NAME Wooters, Jacob

1747

TRACT Cow Range

COUNTY

Now Caroline

Certificate	38	Acres	Libe	BY. & GS. #1	Folio	357
"	"	"	"	"	"	"
Patent	38	"	"	T. I. #4	"	103

Remarks:—

NAME **Wooters, John**

1713

TRACT **New Buckby**

COUNTY

Now **Caroline**

Certificate	100	Acres	Liber	E.E.#6	Folio	27
“	“	“	“	“	“	“
Patent	100	“	“	E.E.#6	“	28
Remarks:—				R.Y.#1	“	30

NAME **Wooters, John**

1734

TRACT **Coventry**

COUNTY **Talbot**

Certificate	250	Acres	Liber 21	Folio 371
“	“	“	“	“
Patent	250	“	“ E.I.#3	“ 40

Remarks:—

NAME **Wooters, John**

1750

TRACT **Dunsmore Heath**

COUNTY **Talbot**

Certificate **200** Acres **Liber 21** Folio **469**

“ “ “ “

Patent “ “ “

Remarks:—Patent to Jacob Gore, Liber T.I.#4,
Liber 446.

NAME **Wooters, John**

PATENT DATE **1763**

TRACT **Buckby**

COUNTY

Talbot

Certificate **400** Acres Liber **31** Folio **216**

“ “ “ “

Patent “ “ “

Remarks: **Patent to Peter Cumberford**

Liber BC&GS #18

Folio 170

NAME **Wooters, Jonathan**

1746

TRACT **Oak Ridge**

COUNTY

Now **Caroline**

Certificate	20	Acres	Liber	L.G.#E	Folio	686
“	“	“	“	“	“	“
Patent	20	“	“	P.T.#1	“	309

Remarks:—

NAME

Wooters, Jonathan

1748

TRACT

Oak Ridge Addition

COUNTY

Now Caroline

Certificate

78

Acres

Libe BY. & GS. #5 Folio

49

“

“

“

“

Patent

78

“

“ BY. & GS. #2 “

646

Remarks:—

NAME Wooters, Phillip

1723

TRACT Wooters Choice

COUNTY

Now Caroline

Certificate	100	Acres	Liber	I.L.#A	Folio	82
"	"	"	"	"	"	"
Patent	100	"	"	P.L.#5	"	493

Remarks:—

NAME **Wooters, Richard**

1716

TRACT **Richard & Mary's Forrest**

COUNTY

Now **Caroline**

Certificate	80	Acres	Liber	F.F.#7	Folio	99
"	"	"	"	"	"	"
Patent	80	"	"	F.F.#7	"	100
Remarks:—				P.L.#4	"	206

NAME

Wooters, Solomon

SURVEY DATE

1793

TRACT

Mount Pleasure

COUNTY

Caroline

ACRES

11 1/4

CERTIFICATE No.

208

NAME **Wooton, John**

1746

TRACT **Rooks Adventure**

COUNTY

Somerset

Certificate **141** **Acres** **Liber** **T.I.#1** **Folio** **263**

“

“

“

“

Patent **141** “ **“ BT.&BY.#3 “** **336**

Remarks:—

NAME **Wooton, John**

1760

TRACT **Sandown**

COUNTY **Now** **Sussex, Del.**

Certificate **256** Acres Liber **BC&GS#12** Folio **153**

“ “ “ “ “

Patent **256** “ “ **BC&GS#10** “ **595**

Remarks:—

NAME Wooton, Richard

PATENT DATE 1799

TRACT Vineyard (The)

		COUNTY	Montgomery		
Certificate	135 $\frac{1}{2}$	Acres	Liber IC#O	Folio	726
"	"	"	"	"	"
Patent	135 $\frac{1}{2}$	"	" IC#M	"	554

Remarks:—

NAME Wootring, Abraham C.

PATENT DATE 1885

TRACT Independence

COUNTY Garrett

Certificate Acres Liber Folio

“ “ “ “

Patent 5-3-32 “ “ WRH#2 “ 100

Remarks:— Certificate in name of William P. Totter
Liber WRH#1, folio 307

NAME **Wootten, John**

1725

TRACT **Chance**

COUNTY

Now **Sussex, Del.**

		Acres	Liber	I.L.#A	Folio	
Certificate	50					573
“		“	“		“	
Patent	50	“	“	P.L.#6	“	290

Remarks:—

NAME Wootten, John

1735

TRACT Woottens Chance

COUNTY

Now Sussex, Del.

Certificate

Acres

Liber

Folio

“

“

“

“

Patent

50

“

“

E.I.#4

“

497

Remarks:—

Certificate in name of Abraham Covington
Liber E.I.#3, folio 431

NAME Wootten, John

PATENT DATE 1765

TRACT Woottens Discovery

COUNTY Frederick

Certificate	122	Acres	Liber BC&GS#27	Folio	163
“	“	“	“	“	“
Patent	122	“	“ BC&GS#22 “	“	557

Remarks:—

NAME Wootten, R., et al.

SURVEY DATE 1811

TRACT John and Richard

COUNTY Montgomery

ACRES 1A-26Ps

CERTIFICATE No. 141

NAME Wootten, Richard

PATENT DATE 1765

TRACT Poor Robins Almanack

COUNTY Now Washington

Certificate 187 Acres Liber BC&GS#27 Folio 231

“ “ “ “

Patent “ “ “ “

Remarks:— Patented to Christopher Burkett

Liber BC&GS#26, Folio 137

NAME Wootten, Richard

PATENT DATE 1796

TRACT Bay Road Resurveyed (The)

COUNTY Anne Arundel

Certificate 18A-70P Acres Liber IC#N Folio 105

“ “ “ “

Patent 18A-70P “ “ IC#G “ 692

Remarks:—

NAME **Wootten, William Turner**

1765

TRACT **Addition**

COUNTY

Now **Wicomico**

Certificate

Acres

Liber

Folio

“

“

“

“

Patent

310

“

“

BC&GS#25

“

406

Remarks:—

**Certificate in name of Richard Wotten,
Liber BC&GS#24, folio 316.**

NAME **Wootten, William Turner**

1765

TRACT **Batchellors Adventure**

COUNTY

Worcester

Certificate

Acres

Liber

Folio

..

..

..

..

Patent

338

..

.. **BC&GS#35**

..

403

Remarks:

**- Certificate in name of James Tottell,
Liber BC&GS#24, folio 319.**

NAME Wootton, Edward & John

1734

TRACT Woottons Swamp

COUNTY

Now Worcester

Certificate

Acres

Liber

Folio

“

“

“

“

Patent

12

“

“

E.I.#4

“

135

Remarks:—

Certificate in name of John Caldwell,
Liber E.I.#3, folio 255

NAME Worgan, Mary, Elizabeth & Sarah

1744

TRACT Orphans Relife (The)

COUNTY Dorchester

Certificate 100 Acres Liber 19 Folio 589

“ “ “ “

Patent “ “ “

Remarks:—Patent to Mary White, Liber BT&BY#3,
 folio 37.

NAME Worgan, Mathais

1664

TRACT Worgan's Reserve

COUNTY Talbot

Certificate	500	Acres	Liber	7	Folio	522
"	"	"	"	"	"	"
Patent	500	"	"	7	"	523

Remarks: —

NAME Worgan, Sarah, Elizabeth & Mary

1744

TRACT Orphans Relief (The)

COUNTY **Dorchester**

	Acres	Liber	Folio
Certificate	100	19	589
"	"	"	"
Patent	"	"	"

Remarks:—

NAME **Worgin, William**

1670

TRACT **Worgins Chance**

COUNTY **Dorchester**

Certificate **50** Acres Liber **13** Folio **70**

“ “ “ “ “

Patent “ “ “ “

Remarks:

NAME Worington, George

1754

TRACT Torripin Ridge

COUNTY Now Sussex, Del.

Certificate 50 Acres Liber BC&GS#4 Folio 169

“ “ “ “

Patent “ “ “

Remarks:—Patent to William Moore, Liber BC&GS#2,
folio 175

NAME **Workeman, Anthony**

1681

TRACT **Timber Ridge**

COUNTY Now **Queen Anne's**

Certificate	250	Acres	Liber	21	Folio	281
“	“	“	“	“	“	“
Patent	250	“	“	C.B.#2	“	432

Remarks:—

NAME Workeman, Anthony

1681

TRACT Workmans Hazard

COUNTY Now Queen Anne's

Certificate	150	Acres	Liber 21	Folio	305
"	"	"	"	"	"
Patent	150	"	" C.B.#2	"	433

Remarks:—

NAME Workinger, Mary (See other side)

PATENT DATE 1798

TRACT Addition to Mattingan

COUNTY Baltimore

Certificate	Acres	Liber	Folio
"	"	"	"
Patent	25	" IC#L	" 460

Remarks:— Certificate in name of Henry Fitcht,
Liber IC#0, folio 449.

*

Peter Fight,
Henry Fight,
Elizabeth Reinecker
Eve Renecker
Jacob, Polly, John, Andrew and
Elizabeth Fight.

*

NAME Workman, Alisha

PATENT DATE 1845

TRACT Mariana

		COUNTY			
Certificate	6 7/8	Acres	Allegany	Liber GGB#6	Folio 395
"	"	"	"	"	"
Patent	6 7/8	"	"	GGB#5	" 227

Remarks:—

NAME Workman, Isaac

PATENT DATE 1797

TRACT Lot Number 3656

		COUNTY	Alleghany			
Certificate	50	Acres	Liber	IC#N	Folio	241
"		"	"	"	"	
Patent	50	"	"	IC#L	"	345

Remarks:—

NAME Workman, Isaac

PATENT DATE 1798

TRACT Lot Number 4021

		COUNTY	Allegany		
Certificate	50	Acres	Liber IC#N	Folio	283
"	"	"	"	"	"
Patent	"	"	"	"	"

Remarks:—Patented to Ninian Cochran,
Liber IC#L, folio 480.

NAME Workman, Isaac

PATENT DATE 1838

TRACT Workman's Farm

COUNTY Allegany

Certificate 112 3/8 Acres Liber GGB#4 Folio 116

" " " "

Patent " " "

Remarks:— Patented to The Boston and New York
Coal Company, Liber GGB#3, folio 232.


NAME Workman, Isaac, Jr.

PATENT DATE 1797

TRACT Lot Number 3657

	COUNTY	Allegany		
Certificate	Acres	Liber	Folio	
"	"	"	"	
Patent	50	"	IC#L	" 344

Remarks:—Certificate in name of John Workman,
Liber IC#N, folio 241.



NAME Workman, Jacob

PATENT DATE 1801

TRACT Brotherly Love

		COUNTY	Allegheny			
Certificate	94 $\frac{1}{2}$	Acres	Liber	IC#N	Folio	586
"	"	"	"	"	"	"
Patent	94 $\frac{1}{2}$	"	"	IC#L	"	639

Remarks:—

NAME Workman, Jacob

PATENT DATE 1801

TRACT Lot Number 3360

		COUNTY	Allegany		
Certificate	50	Acres	Liber IC#N	Folio	579
"	"	"	"	"	"
Patent	50	"	" IC#L	"	639

Remarks:—

NAME Workman, Jacob

PATENT DATE 1802

TRACT Lot Number 3660

COUNTY

Allegany

Certificate	50	Acres	Liber	IC#R	Folio	191
"	"	"	"	"	"	"
Patent	50	"	"	IC#L	"	731

Remarks:—

NAME Workman, Jacob

PATENT DATE 1805

TRACT Workman's Fortune

COUNTY Allegany

Certificate

Acres

Liber

Folio

“

“

“

“

Patent

97

“

“

IC#S

“

249

Remarks:—Certificate in name of William McMahon

Liber IC#Q, folio 622

NAME Workman, Jacob

PATENT DATE 1805

TRACT Workman's Sugar Camp

COUNTY Allegany

Certificate	Acres	Liber	Folio
"	"	"	"
Patent	29 3/4	" JK#T	" 5

Remarks:— Certificate in name of William McMahon
Liber IC#Q, folio 621

NAME Workman, John

PATENT DATE 1797

TRACT Lot Number 3657

		COUNTY			
Certificate	50	Acres	Liber IC#N	Folio	241
"	"	"	"	"	"
Patent	"	"	"	"	"

Remarks:—Patented to Isaac Workman, Jr.,
Liber IC#L, folio 344.

NAME Workman, John

PATENT DATE 1834

TRACT My Lot Love and Fortune

COUNTY Allegany

Certificate	234	Acres	Liber GGB#2	Folio	428
"	"	"	"	"	"
Patent	234	"	" GGB#1	"	513

Remarks:—

NAME Workman, Stephen

PATENT DATE 1815

TRACT Lots Nos. 3661 and 3662

COUNTY Allegany

Certificate	100	Acres	Liber	IB#D	Folio	97
"	"	"	"	"	"	"
Patent	100	"	"	IB#C	"	197

Remarks:--

NAME Workman, Stephen

PATENT DATE 1815

TRACT Lot No. 4085

		COUNTY	Allegany		
Certificate	50	Acres	Liber IB#D	Folio	97
"	"	"	"	"	"
Patent	50	"	" IB#C	"	198

Remarks:—

NAME Workman, William

PATENT DATE 1801

TRACT Lot Number 3651

COUNTY Allegany

Certificate 50 Acres Liber I C # N Folio 708

“ “ “ “

Patent “ “

Remarks: Patent to James Scott

Liber I C # P

Folio 193

NAME Workman, William

PATENT DATE 1806

TRACT Lot Number 3665

COUNTY Allegany

Certificate	50	Acres	Liber	IC#R	Folio	442
"	"	"	"	"	"	"
Patent	"	"	"	"	"	"

Remarks:—Patented to Cornelius Geary

Liber IC#S, folio 434

NAME Workman, William

PATENT DATE 1813

TRACT Snake Den

		COUNTY	Allegany			
Certificate	49	Acres	Liber	IB#D	Folio	7
"	"	"	"	"	"	"
Patent	"	"	"	"	"	"

Remarks:— Patented to Christian Mussleman,
Liber IB#A, folio 388.

NAME **Workman, William**

PATENT DATE **1831**

TRACT **Lot No. 3658**

	COUNTY			
Certificate	Acres	Liber		Folio
“	“	“		“
Patent	50	“	GGB#1	“ 271

Remarks:—

NAME **Workman, William**

SURVEY DATE **1841**

TRACT **Aroadia**

COUNTY **Allegany**

ACRES **53 1/2**

CERTIFICATE No. **58**

NAME **Worland, John**

1671

TRACT **New Alsoford**

COUNTY **Charles**

Certificate	86	Acres	Liber	13	Folio	105
..
Patent	86	14	..	235

Remarks:

NAME **Worland, John**

1671

TRACT **Old Alsoford**

COUNTY **Charles**

Certificate **24** **Acres** **Liber** **13** **Folio** **104**

“ “ “ “ “ “ “

Patent **24** “ “ **16** “ **259**

Remarks:

NAME **Worley, Brice**

1752

TRACT **Worleys Choice**

COUNTY

Now **Washington**

Certificate **50** Acres Liber **Y.&S.#7** Folio **503**

“ “ “ “

Patent **50** “ “ **Y.&S.#8** “ **327**

Remarks:—

NAME Worley, David

PATENT DATE 1792

TRACT Remainder

COUNTY Cecil

Certificate	109 $\frac{1}{2}$	Acres	Liber IC#F	Folio	740
“	“	“	“	“	“
Patent	“	“	“	“	“

Remarks:— Patented to Thomas Underhill
Liber IC#G, folio 145

NAME Worley, John

1716

TRACT Worleys Out Range

COUNTY

Now Caroline

Certificate	100	Acres	Liber	F.F.#7	Folio	35
"	"	"	"	"	"	"
Patent	100	"	"	F.F.#7	"	36
Remarks: —				P.L.#4	"	231

NAME Worman, Andrew

PATENT DATE 1790

TRACT Level Farm

COUNTY

Frederick

Certificate	248 ¹	Acres	Liber IC#F	Folio	135
"	"	"	"	"	"
Patent	248 ¹	"	" IC#G	"	1

Remarks:—

NAME **Worman, Jacob**

PATENT DATE **1788**

TRACT **Wormans Content**

COUNTY

Frederick

Certificate	158	Acres	Liber IC#D	Folio 188
“	“	“	“	“
Patent	158	“	“ IC#C	“ 382

Remarks:—

NAME Worman, William

PATENT DATE 1821

TRACT Rural Felicity

COUNTY

Frederick

Certificate	308 $\frac{1}{2}$	Acres	Liber	IB#G	Folio	584
"	"	"	"	"	"	"
Patent	308 $\frac{1}{2}$	"	"	IB#E	"	532

Remarks:—

NAME **Wormell, Jacob**

SURVEY DATE **1823**

TRACT **Jacob's Staff**

COUNTY **Worcester**

ACRES **81**

CERTIFICATE No. **710**

NAME **Wornall, Roby**


SURVEY DATE **1765**

TRACT **Roby's Confinement**

COUNTY **Charles**

ACRES **32**

CERTIFICATE No. **409**



NAME **Wornell, Jacob**

SURVEY DATE **1823**

TRACT **Taylor's Choice**

COUNTY **Worcester**

ACRES **17**

CERTIFICATE No. **1263**

NAME Worrel, Thomas

SURVEY DATE 1798

TRACT Worrel's Lot

COUNTY Kent

ACRES 1 1/4

CERTIFICATE No. 227

NAME Worschie, George H.

PATENT DATE 1834

TRACT Woschie's Prosperity

COUNTY Frederick

Certificate	573 $\frac{1}{2}$	Acres	Liber GGB#2	Folio	469
"	"	"	"	"	"
Patent	573 $\frac{1}{2}$	"	" GGB#1	"	542

Remarks:—

NAME Worsell, Elizabeth

PATENT DATE 1838

TRACT Discovery

COUNTY Allegany

Certificate	Acres	Liber	Folio
"	"	"	"
Patent 23	"	" GGB#3	" 330

Remarks:— Certificate in name of James Morrison,
Liber GGB#4, folio 242.

NAME **Worth, John**

1687

TRACT **Worths Folly**

COUNTY

Kent

Certificate **1036**

Acres

Liber **22**

Folio **334**

“

“

“

“

Patent

“

“

Remarks:—Entered on Rent Roll but no patent
found

NAME Worthington, Annie, Margaret (See other side)

PATENT DATE 1800

TRACT Drunkards Harbour

COUNTY Harford

Certificate	Acres	Liber	Folio
"	"	"	"
Patent	2½	" I C # M	" 728

Remarks: Certificate in name of Joseph Hopkins
and Charles Worthington Liber I C # N

Folio 419

*

Joseph, Charles, Annie, Sarah, Mary
and Elizabeth Worthington and
Annie, John, Joseph, Samuel, Elizabeth
and Ephraim Hopkins

NAME Worthington, Boice John

PATENT DATE 1797

TRACT Richards First Discovery

COUNTY Anne Arundel

Certificate Acres Liber Folio

“ “ “ “

Patent 2 “ “ I C # M “ 213

Remarks: Certificate in name of Richard Rawlings

Liber I C # N Folio 158

NAME Worthington, Brice & Thomas Beall

PATENT DATE 1767

TRACT Resurvey on Wild Cat Spring (The)

COUNTY Now Montgomery

Certificate	Acres	Liber	Folio
"	"	"	"
Patent	1489	" BC&GS#33	" 184

Remarks:— Certificate in name of William Cecil
Liber BC&GS#34, folio 265

NAME Worthington, Brice & Thomas Beall

PATENT DATE 1777

TRACT Cecils Discovery

COUNTY Now Montgomery

Certificate	Acres	Liber	Folio
"	"	"	"
Patent	353	" BC&GS#49	" 558

Remarks:— Certificate in name of Joshua Cecil
Liber BC&GS#50, folio 277

NAME Worthington, Brice & Thomas Beall

PATENT DATE 1790

TRACT Little and Bad

COUNTY Montgomery

Certificate	Acres	Liber	Folio
"	"	"	"
Patent	11	" IC#E	" 529

Remarks:— Certificate in name of Joshua Cecil
Liber IC#F, folio 76

NAME Worthington, Brice & Thomas Beall

PATENT DATE 1790

TRACT Mirey Branch

COUNTY

Now Montgomery

Certificate

Acres

Liber

Folio

“

“

“

“

Patent

14 $\frac{1}{4}$

“

“

IC#E

“

530

Remarks:— Certificate in name of Joshua Cecil
Liber IC#F, folio 77

NAME Worthington, Brice & Thomas Beall

PATENT DATE 1791

TRACT Ivy Hill

COUNTY Montgomery

Certificate	Acres	Liber	Folio
"	"	"	"
Patent	29 $\frac{3}{4}$	" IC#E	" 530

Remarks:— Certificate in name of Joshua Cecil
Liber IC#F, folio 76

NAME Worthington, Brice I.,

PATENT DATE 1828

TRACT Griffith's Lands Resurveyed

COUNTY

Anne Arundel

Certificate 497-1-30 Acres

Liber IB&GGB#H Folio 442

“

“

“

“

Patent 497-1-30 “

“

IB#F

“

575

Remarks:--

NAME Worthington, Brice I.,

PATENT DATE 1828

TRACT Worthington's Resurvey

		COUNTY	Anne Arundel		
Certificate	2190	Acres	Liber IB&GGB#H	Folio	445
“	“	“	“	“	“
Patent	2190	“	“	GGB#1	“ 7

Remarks:—

NAME **Worthington, Brice Thomas Beall**

1756

TRACT **Resurvey on Seths Folly (The)**

COUNTY **Frederick**

Certificate	Acres	Liber	Folio
“	“	“	“
Patent	1110	“	“ BC&GS#7
			“ 109

Remarks:—**Certificate in name of George Scott,
Liber BC&GS#5, folio 64.**

NAME **Worthington, Charles**

1756

TRACT **Worthingtons Dividend**

COUNTY **Now** **Harford**

Certificate	354	Acres	Liber	BC&GS#12	Folio	38
“	“	“	“	“	“	“
Patent	354	“	“	BC&GS#10	“	438

Remarks:—

NAME Worthington, Charles

1761

TRACT Worthingtons String

COUNTY

Anne Arundel

Certificate **55** Acres Liber **BC&GS#14** Folio **453**

“ “ “ “

Patent **55** “ “ **BC&GS#16** “ **170**

Remarks:—

NAME **Worthington, Charles**

PATENT DATE **1799**

TRACT **Kings Adventure**

COUNTY **Baltimore**

Certificate	Acres	Liber	Folio
“	“	“	“
Patent	45$\frac{3}{4}$	“ I C # M	“ 604

Remarks: **Certificate in name of William King**
Liber I C # 0 Folio 586

NAME Worthington, Charles, Annie (See other side

PATENT DATE 1800

TRACT Drunkards Harbour

COUNTY Harford

Certificate

Acres

Liber

Folio

“

“

“

“

Patent

2½

“

“ I C # M “ 728

Remarks: Certificate in name of Joseph Hopkins and
Charles Worthington Liber I C # N
Folio 419

*

Sarah, Joseph, Margaret, Mary and
Elizabeth Worthington and
Annie, John, Joseph, Samuel, Elizabeth
and Ephraim Hopkins

NAME Worthington, Charles

PATENT DATE 1823

TRACT Harmony Hall

COUNTY Baltimore

Certificate	957 $\frac{1}{2}$	Acres	Liber	IB&GGB#E	lio	77
"	"	"	"	"	"	"
Patent	957 $\frac{1}{2}$	"	"	IB#E	"	595

Remarks:—

NAME Worthington, Elizabeth (See other Side

PATENT DATE 1800

TRACT Drunkards Harbour

COUNTY Harford

Certificate	Acres	Liber	Folio
"	"	"	"
Patent	2½	" I C # M	" 728

Remarks: Certificate in name of Joseph Hopkins
and Charles Worthington Liber I C # N
Folio 419

*

Joseph, Charles, Sarah, Annie, Margaret
and Mary Worthington and Annie, John,
Joseph, Samuel, Elizabeth, and
Ephraim Hopkins

NAME **Worthington, John**

1702

TRACT **Mears Expectation & Howardston**

COUNTY **Anne Arundel**

Certificate **316** Acres **Liber D.D.#5** Folio **470**

“ “ “ “ “

Patent **316** “ “ **D.D.#5** “ **471**

Remarks:— **P.L.#2** “ **302**

NAME Worthington, John

SURVEY DATE 1702

TRACT Mears Expectation and Howardton

COUNTY Anne Arundel

ACRES 316

CERTIFICATE No. 287



NAME **Worthington, John**

1726

TRACT **Worthingtons Beginning**

COUNTY

Anne Arundel

Certificate **1368** Acres Liber **I.L.#B** Folio **329**

“ “ “ “

Patent **1368** “ “ **P.L.#6** “ **393**

Remarks:—

NAME **Worthington, John**

1726

TRACT **Worthingtons Fancy**

COUNTY

Anne Arundel

Certificate **270** Acres Liber **I.L.#B** Folio **327**

“ “ “ “ “

Patent **270** “ “ **P.L.#6** “ **396**

Remarks:---

NAME **Worthington, John**

1731

TRACT **Timber Neck**

COUNTY **Anne Arundel**

Certificate

Acres

Liber

Folio

“

“

“

“

Patent **50** “ “ **P.L.#8** “ **144**

Remarks:— **Certificate in name of Robert Ridgely,
Liber I.L.#B, folio 419**

NAME Worthington, John

1734

TRACT Coopers Lott (The)

COUNTY Now Howard

Certificate	Acres	Liber	Folio
"	"	"	"
Patent	100	"	E.I.#1 " 302

Remarks:—Certificate in name of John Moonshot,
Liber E.I.#3, folio 93

NAME Worthington, John

1734

TRACT Taylor's Hall

COUNTY Now Howard

Certificate Acres Liber Folio

“ “ “ “

Patent 100 “ “ E. I. #3 “ 95

Remarks:— Certificate in name of John Hatherly,
Liber E. I. #3, folio 47

NAME ^{OF} Worthington, John

SURVEY DATE 1736

TRACT Worthington's Purchase

COUNTY Baltimore

ACRES 1800

CERTIFICATE No. 1778

NAME **Worthington, John**

1752

TRACT **Chandlers Slaughter**

COUNTY **Now Howard**

Certificate

Acres

Liber

Folio

“

“

“

“

Patent **50**

“

“ **BY.&GS.#3** “ **594**

Remarks: - **Certificate in name of William Chandler
Liber Y.&S.#7, folio 48**

NAME **Worthington, John**

1762

TRACT **Steuarts Lot**

COUNTY

Anne Arundel

Certificate

Acres

Liber

Folio

“

“

“

“

Patent

186

“

“ BC&GS#16

“

612

Remarks:—

**Certificate in name of George Steuart,
Liber BC&GS#19, folio 207.**

NAME Worthington, John

SURVEY DATE 1764

TRACT Todd's Island

COUNTY Baltimore

ACRES 218

CERTIFICATE No. 1631

NAME Worthington, John

PATENT DATE 1768

TRACT Struggle

		COUNTY	Anne Arundel	
Certificate	32	Acres	Liber BC&GS#37	Folio 330
"	"	"	"	"
Patent	32	"	" BC&GS#35 "	45

Remarks: —

NAME **Worthington, John**

PATENT DATE **1770**

TRACT **Resurvey on Daniels Small Tract (the)**

COUNTY **Frederick**

Certificate	Acres	Liber.	Folio
"	"	"	"
Patent	2690	" BC&GS#39	" 147

Remarks: **Certificate in name of Solomon Turner
Liber BC&GS#41, Folio 363**

NAME Worthington, John

SURVEY DATE 1785

TRACT Worthington's Security

COUNTY Harford

ACRES 130

CERTIFICATE No. 536

NAME **Worthington, John**

PATENT DATE **1818**

TRACT **The Cottage or Welcome Here**

COUNTY **Baltimore**

Certificate	2393	Acres	Liber	IB#G	Folio	6
“	“	“	“	“	“	“
Patent	2393	“	“	IB#C	“	631

Remarks:--

NAME **Worthington, John**

PATENT DATE **1823**

TRACT **Wellses Lot Enlarged**

COUNTY **Harford**

Certificate	103	Acres	Liber	IB&GGB#H	Folio	98
"	"	"	"	"	"	"
Patent	103	"	"	IB#F	"	229

Remarks: --

NAME **Worthington, John Jr.**

1755

TRACT **Solomons Flower**

COUNTY **Frederick**

Certificate

Acres

Liber

Folio

“

“

“

“

Patent

1290

“

“ **BC&GS#3**

“

44

Remarks:—Certificate in name of Solomon Turner,
Liber BC&GS#1, folio 294.

NAME **Worthington, John T**

PATENT DATE **1797**

TRACT **Friends Discovery**

COUNTY

Baltimore

Certificate

Acres

Liber

Folio

“

“

“

“

Patent

34½

“

“ **I C # L**

“

416

Remarks: **Certificate in name of John Creigh**

Liber I C # 0

Folio 274

NAME Wörthington, John T.,

PATENT DATE 1825

TRACT Hopewell

COUNTY Baltimore

Certificate 613 $\frac{1}{2}$ Acres Liber IB&GGB#H Folio 172

“ “ “ “ “

Patent 613 $\frac{1}{2}$ “ “ IB#F “ 328

Remarks:—

NAME Worthington, John Tolley

PATENT DATE 1790

TRACT Calf Pasture

COUNTY Baltimore

Certificate	Acres	Liber	Folio
"	"	"	"
Patent	106	" IC#E	" 277

Remarks:— Certificate in name of Benjamin
Nicholson, Liber IC#F, folio 36

NAME **Worthington, Joseph, Charles (Seeotherside**

PATENT DATE **1800**

TRACT **Drunkards Harbour**

COUNTY **Harford**

Certificate	Acres	Liber	Folio
"	"	"	"
Patent	$2\frac{1}{2}$	" I C # M	" 728

Remarks: **Certificate in name of Joseph Hopkins
and Charles Worthington Liber I C # N
Folio 419**

*

Sarah, Annie, Margaret, Mary
and Elizabeth Worthington

Annie , John, Joseph, Samuel, Elizabeth
and Ephraim Hopkins

NAME **Worthington, Joseph**

PATENT DATE **1828**

TRACT **Perseverence**

COUNTY

Harford

Certificate	1½	Acres	Liber	IB&GGB#H	Folio	426
“	“	“	“	“	“	“
Patent	1½	“	“	IB#F	“	557

Remarks:—

NAME Worthington, Lawrence, et al.

PATENT DATE 1753 (See other side)

TRACT What You Please

COUNTY Baltimore

Certificate Acres Liber Folio

“ “ “ “

Patent 213 “ “ Y&S#6 “ 525

Remarks:— Certificate in name of Charles Carroll,
Liber BC&GS#1, folio 233.

Nicholas Hackett Carew

Mary Wrightwick

Thomas Russell

Osgood Gee

John Price.

NAME Worthington, Lucy A. B.

PATENT DATE 1881

TRACT **Brown's Mistake**

COUNTY **Montgomery**

Certificate 3 1/2 Acres Liber **WRH#1** Folio 157

“ “ “ “ “

Patent 3 1/2 “ “ **WRH#1** “ 442

Remarks:—

NAME Worthington, Lucy A. B.

PATENT DATE 1881

TRACT Sunny Hill Side

COUNTY Montgomery

Certificate 2 1/8 Acres Liber WRH#1 Folio 156

“ “ “ “ “

Patent 2 1/8 “ “ WRH#1 “ 441

Remarks:—

NAME Worthington, Lucy A. B.

PATENT DATE 1881

TRACT Worthington's Discovery

COUNTY Montgomery

Certificate 7 1/8 Acres Liber WRH#1 Folio 158

“ “ “ “ “

Patent 7 1/8 “ “ WRH#1 “ 444

Remarks:—

NAME Worthington, Margaret, Mary (See other side)

PATENT DATE 1800

TRACT Drunkards Harbour

COUNTY Harford

Certificate	Acres	Liber	Folio
"	"	"	"
Patent	2½	" I C # M	" 728

Remarks: Certificate in name of Joseph Hopkins
and Charles Worthington Liber I C # N
Folio 419

*

Joseph, Charles, Sarah, Annie and
Elizabeth Worthington and
Annie, John, Joseph, Samuel, Elizabeth
and Ephraim Hopkins

NAME Worthington, Mary, Elizabeth (See other side

PATENT DATE 1800

TRACT Drunkards Harbour

COUNTY Harford

Certificate	Acres	Liber	Folio
"	"	"	"
Patent	2½	" I C # M	" 728

Remarks: Certificate in name of Joseph Hopkins
and Charles Worthington Liber I C # N
Folio 419

*

Joseph, Charles, Sarah, Annie and
Margarett Worthington and
Annie, John, Joseph, Samuel, Elizabeth and
Ephraim Hopkins

NAME Worthington, Michael

PATENT DATE 1771

TRACT Presburys Discovery

COUNTY Baltimore

Certificate 12½ Acres Liber BC&GS#45 Folio 55

“ “ “ “ “

Patent “ “ “

Remarks:— Patented to Samuel Worthington
Liber BC&GS#43. Folio 248

NAME Worthington, Nicholas

1763

TRACT Long and Narrow

COUNTY Now Howard

Certificate	25	Acres	Liber BC&GS#19	Folio	505
"	"	"	"	"	"
Patent	25	"	" BC&GS#15	"	736

Remarks:—

NAME Worthington, Nicholas

PATENT DATE 1776

TRACT Worthington Grove

COUNTY Anne Arundel

Certificate 1087 Acres LiberBC&GS#50 Folio 273

“ “ “ “

Patent 1087 “ “ BC&GS#49 “ 547

Remarks:—

NAME Worthington, Nicholas

PATENT DATE 1791

TRACT Meadow (The)

		COUNTY	Anne Arundel		
Certificate	44	Acres	Liber IC#F	Folio	344
"	"	"	"	"	"
Patent	44	"	" IC#E	"	606

Remarks:—

NAME Werthington, Nicholas

PATENT DATE 1791

TRACT Partnership

COUNTY Now Howard

Certificate	Acres	Liber	Folio
"	"	"	"
Patent	29½	" IC#G	" 24

Remarks:— Certificate in name of Joseph Howard
Liber IC#F, folio 340

NAME **Worthington, Nicholas**

PATENT DATE **1791**

TRACT **Slip (The)**

		COUNTY	Anne Arundel		
Certificate	36	Acres	Liber IC#F	Folio	342
"	"	"	"	"	"
Patent	36	"	" IC#E	"	607

Remarks:—

NAME Worthington, Nicholas

PATENT DATE 1791

TRACT Worthingtons Addition

COUNTY Now Howard

Certificate 791A-18P Acres Liber IC#F Folio 344

“ “ “ “

Patent 791A-18P “ “ IC#G “ 24

Remarks:—

NAME Worthington, Reuben

PATENT DATE 1833

TRACT Pendulum

COUNTY

Allegany

Certificate 231 7/8 Acres

Liber GGB#2

Folio 399

“

“

“

“

Patent 231 7/8 “

“ GGB#3

“ 1

Remarks:—

NAME Worthington, Reuben

PATENT DATE 1833

TRACT Worthington's Coak Banks

COUNTY Alleghany

Certificate	1812 $\frac{1}{2}$	Acres	Liber GGB#2	Folio	399
"		"	"	"	
Patent	1812 $\frac{1}{2}$	"	" GGB#3	"	1

Remarks:—

NAME Worthington, Reuben, et al,

PATENT DATE 1837

TRACT John Hoyer's Ore Banks

COUNTY Allegany

Certificate	Acres	Liber	Folio
"	"	"	"
Patent	50 $\frac{1}{4}$	"	GGB#3
			" 143

Remarks:— Certificate in name of John Hoyer,
Liber GGB#4, folio 1.

NAME **Worthington, Reuben**

SURVEY DATE **1838**

TRACT **Marengo**

COUNTY **Allegany**

ACRES **212 1/2**

CERTIFICATE No. **495**

NAME Worthington, Reuben

PATENT DATE 1839

TRACT Moskiva

COUNTY Allegany

Certificate 2325 5/8 acres Liber GGB#4 Folio 277

“ “ “ “

Patent “ “ “ “

Remarks:— Patented to John Hoyer,
Liber GGB#3, folio 356.

NAME Worthington, Reuben

SURVEY DATE 1842

TRACT Ultra

COUNTY Allegany

ACRES 5

CERTIFICATE No. 920

~~NAME~~ **Worthington, Reuben**

SURVEY DATE **1843**

TRACT **Push**

COUNTY **Allegheny**

ACRES **10**

CERTIFICATE No. **665**

NAME Worthington, Rezin H.

PATENT DATE 1830

TRACT Rail Road

COUNTY Baltimore

Certificate 6-3-8 Acres Liber GGB#2 Folio 90

“ “ “ “ “

Patent 6-3-8 “ “ GGB#1 “ 187

Remarks:—

NAME **Worthington, Rezin H.**

PATENT DATE **1857**

TRACT **Worthington's Care**

COUNTY **1857**

Certificate	Acres	Liber	Folio
“	“	“	“
Patent 202A-2R-39P		“ GGB#8	“ 538

Remarks:—

NAME Worthington, Samuel

PATENT DATE 1765

TRACT Better Known

COUNTY

Now Howard

Certificate	32	Acres	Liber	BC&GS#50	Folio	241
"	"	"	"	"	"	"
Patent	32	"	"	BC&GS#48	"	526

Remarks:—

NAME Worthington, Samuel

PATENT DATE 1765

TRACT Discovery on Time

COUNTY Baltimore

Certificate 27 Acres Liber BC&GS#27 Folio 443

“ “ “ “

Patent 27 “ “ BC&GS#23 “ 588

Remarks:—

NAME Worthington, Samuel

SURVEY DATE 1766

TRACT Worthington Hills

COUNTY Baltimore

ACRES 1000

CERTIFICATE No. 1777

NAME **Worthington, Samuel**

PATENT DATE **1767**

TRACT **Long Discovery**

COUNTY **Baltimore**

Certificate **59** Acres **Liber BC&GS#34** Folio **286**

“ “ “ “

Patent **59** “ **“ BC&GS#33 “** **56**

Remarks:—

NAME **Worthington, Samuel**

PATENT DATE **1771**

TRACT **Presburys Discovery**

COUNTY **Baltimore**

Certificate

Acres

Liber

Folio

“

“

“

“

Patent **12½** “ “ **BC&GS#43** “ **248**

Remarks:— **Certificate in name of Michael
Worthington, Liber BC&GS#45, Folio 55**

NAME Worthington, Samuel

PATENT DATE 1773

TRACT Fair Dealing

COUNTY

Baltimore

Certificate	36	Acres	Liber BC&GS#47	Folio	327
“	“	“	“	“	“
Patent	36	“	“ BC&GS#44	“	249

Remarks:—



NAME **Worthington, Samuel**

PATENT DATE **1773**

TRACT **Georges Improvement**

COUNTY **Baltimore**

Certificate	30	Acres	LiberBC&GS#47	Folio	325
“	“	“	“	“	“
Patent	30	“	“ BC&GS#46	“	196

Remarks:—



NAME Worthington, Samuel

PATENT DATE 1773

TRACT Others Neglect

COUNTY

Baltimore

Certificate	4 $\frac{1}{2}$	Acres	Liber BC&GS#47	Folio	325
"	"	"	"	"	"
Patent	4 $\frac{1}{2}$	"	" BC&GS#44	"	248

Remarks:—

NAME **Worthington, Samuel**

PATENT DATE **1773**

TRACT **Worthingtons Bottom**

COUNTY **Baltimore**

Certificate	9	Acres	Liber BC&GS#47 Folio	326
"	"	"	"	"
Patent	9	"	" BC&GS#46 "	195

Remarks:—

NAME Worthington, Samuel

PATENT DATE 1796

TRACT States Reversion

		COUNTY	Baltimore			
Certificate	45	Acres	Liber	IC#0	Folio	25
"		"	"		"	
Patent	45	"	"	IC#M	"	123

Remarks:—

NAME Worthington, Samuel

PATENT DATE 1856

TRACT Talbot's Forests Resurveyed

COUNTY Baltimore

Certificate

Acres

Liber

Folio

“

“

“

“

Patent 282A-30P

“

“

GGB#8

“

499

Remarks:—

NAME **Worthington, Sarah, Joseph (See other side**

PATENT DATE **1800**

TRACT **Drunkards Harbour**

COUNTY **Harford**

Certificate	Acres	Liber	Folio
"	"	"	"
Patent	$2\frac{1}{2}$	" I C # M	" 728

Remarks: **Certificate in name of Joseph Hopkins &
Charles Worthington Liber I C # N**

Folio 419

*

Charles, Annie, Margaret, Mary and
Elizabeth Worthington and
Annie, John, Joseph, Samuel, Elizabeth
and Ephraim Hopkins

NAME Worthington, Thomas & Henry Ridgley

1722

TRACT Broken Land

COUNTY

Anne Arundel

Certificate	660	Acres	Liber	I.L.#A	Folio	7
"	"	"	"	"	"	"
Patent	660	"	"	P.L.#5	"	252

Remarks:—

NAME Worthington, Thomas & Henry Ridgley

1732

TRACT Henry & Thomas

COUNTY Now Howard

Certificate	600	Acres	Liber	I. L. #A	Folio	43
"	"	"	"	"	"	"
Patent	600	"	"	P. L. #5	"	59

Remarks: —

NAME **Worthington, Thomas**

1726

TRACT **Turners Purchase**

COUNTY

Anne Arundel

Certificate

Acres

Liber

Folio

“

“

“

“

Patent

242

“

“

P.L.#6

“

418

Remarks: --

Certificate in name of Charles Turner

Liber I.L.#B, folio 325

NAME **Worthington, Thomas**

1728

TRACT **Grimetts Chance**

COUNTY **Now Howard**

Certificate

Acres

Liber

Folio

“

“

“

“

Patent **100** “ “ **P.L.#7** “ **255**

Remarks:— **Certificate in name of Robert Grimmett,
Liber I.L.#B, folio 36**

NAME Worthington, Thomas

1731

TRACT Addition (The)

COUNTY

Now Howard

Certificate	143	Acres	Liber	I.L.#B	Folio	412
“	“	“	“	“	“	“
Patent	143	“	“	P.L.#8	“	183

Remarks:—

NAME Worthington, Thomas

1733

TRACT Worthingtons Range

COUNTY

Now Howard

Certificate	1169	Acres	Liber	A.M.#1	Folio	341
“	“	“	“	“	“	“
Patent	1169	“	“	P.L.#8	“	756

Remarks:—

NAME **Worthington, Thomas**


1735

TRACT **Frizells Chance**

COUNTY **Anne Arundel**

Certificate	Acres	Liber	Folio		
"	"	"	"		
Patent	84	"	E.I.#4	"	371

Remarks:— **Certificate in name of William Frizzell,
Liber E.I.#5, folio 97**



NAME Worthington, Thomas

1735

TRACT Resurvey of Tracts (The)

COUNTY Anne Arundel

Certificate	692	Acres	Liber	E. I. #3	Folio	484
"	"	"	"	"	"	"
Patent	692	"	"	E. I. #2	"	242

Remarks:—

~~NAME~~ ~~Worthington, Thomas & Henry Ridgely~~

1736

TRACT Altogether

		COUNTY	<u>Now</u>	Howard		
Certificate	1200	Acres	Liber	I.L.#A	Folio	8
"	"	"	"	"	"	"
Patent	1200	"	"	E.I.#2	"	318

Remarks:—

NAME Worthington, Thomas & Henry Ridgely

1736

TRACT Partnership

COUNTY

Now Howard

Certificate

Acres

Liber

Folio

“

“

“

“

Patent

1000

“

“

E. I. #2

“

352

Remarks:—

Certificate in names of Nicholas & Henry
R idgely and Thos. Worthington, Liber
E. I. #5, folio 154

NAME Worthington, Thomas and Nicholas & Henry

1736

Ridgely.

TRACT Partnership

COUNTY

Now Howard

Certificate 1000 Acres Liber E.I.#5 Folio 154

“ “ “ “

Patent “ “ “

Remarks:— Patent to Henry Ridgely, & Thos. Worthington, Liber E.I.#2, folio 352

NAME **Worthington, Thomas and Henry Ridgely**

1744

TRACT **Partnership**

COUNTY

Now **Howard**

Certificate	764	Acres	Liber	L.G.#E	Folio	268
“	“	“	“	“	“	“
Patent	764	“	“	P.T.#1	“	31

Remarks:—

NAME **Worthington, Thomas**

1749

TRACT **Ruths Lott**

COUNTY **Baltimore**

Certificate

Acres

Liber

Folio

“

“

“

“

Patent **100** “ “ **BY.&GS.#2** “ **538**

Remarks:—**Certificate in name of Edward Norwood,
Liber I.L.#A, folio 342**

NAME Worthington, Thomas

SURVEY DATE 1781

TRACT Rope Walk

COUNTY Baltimore

ACRES 3

CERTIFICATE No. 1422

NAME Worthington, Thomas

PATENT DATE 1804

TRACT Thomas's Addition

		COUNTY	<u>Now</u> Howard		
Certificate	9½	Acres	Liber IC#Q	Folio	440
"	"	"	"	"	"
Patent	9½	"	" IC#P	"	554

Remarks:—

NAME Worthington, Thomas

PATENT DATE 1812

TRACT Worthington's Improvements

		COUNTY	Baltimore & Howard			
Certificate	767	Acres	Liber	IB#B	Folio	529
"	"	"	"	"	"	"
Patent	767	"	"	IB#A	"	245

Remarks:—

NAME Worthington, Thomas

PATENT DATE 1816

TRACT The First Addition

COUNTY Now Howard

Certificate	Acres	Liber	Folio
"	"	"	"
Patent	2 $\frac{3}{4}$.	" IB#C	" 488

Remarks:— Certificate in name of Basil Brown,
Liber IB#D, folio 542.

NAME Worthington, Thomas

PATENT DATE 1816

TRACT Second Addition (The)

COUNTY Now Howard

Certificate	Acres	Liber	Folio
"	"	"	"
Patent 4 $\frac{3}{4}$	"	" IB#C	" 489

Remarks:— Certificate in name of Basil Brown,
Liber IB#D, folio 543.

NAME Worthington, Thomas

PATENT DATE 1816

TRACT The Third Addition

COUNTY Now Howard

Certificate

Acres

Liber

Folio

“

“

“

“

Patent 3/4

“

“

IB#C

“

491

Remarks:— Certificate in name of Basil Brown,
Liber IB#D, folio 544.

NAME **Worthington, Thomas**

PATENT DATE **1818**

TRACT **New Choice**

		COUNTY			
Certificate	24	Acres	Baltimore	Liber IB#G	Folio 110
"	"	"	"	"	"
Patent	24	"	"	IB#F	" 12

Remarks:—

NAME Worthington, Thomas

PATENT DATE 1818

TRACT New Milford

COUNTY

Part Howard & Baltimore

Certificate	89½	Acres	Liber	IB#G	Folio	113
“	“	“	“	“	“	“
Patent	89½	“	“	IB#F	“	13

Remarks:—

NAME Worthington, Thomas

PATENT DATE 1819

TRACT Carrick's Forcus

COUNTY Baltimore

Certificate	3	Acres	Liber	Folio
"		"	"	"
Patent	3	"	" IB#F	" 37

Remarks:— Certificate in name of Jacob Rowles,
Liber IB#G, folio 172.

NAME Worthington, Thomas I.

SURVEY DATE 1820

TRACT Worthington's Look Out

COUNTY Anne Arundel

ACRES 9 1/2

CERTIFICATE No. 460

NAME Worthington, Thomas I., et al,

PATENT DATE 1822

TRACT Worthington's Plains

COUNTY

Anne Arundel

Certificate	703 $\frac{1}{2}$	Acres	Liber	IB#G	Folio	703
"	"	"	"	"	"	"
Patent	703 $\frac{1}{2}$	"	"	IB#F	"	206

Remarks:—

NAME Worthington, Walter

PATENT DATE 1798

TRACT Bald Hill (The)

		COUNTY	Anne Arundel			
Certificate	10	Acres	Liber	IC#0	Folio	513
"		"	"		"	
Patent	10	"	"	IC#M	"	377

Remarks:—

NAME **Worthington, Walter**

SURVEY DATE **1819**

TRACT **Friendship**

COUNTY **Baltimore**

ACRES **3 3/4**

CERTIFICATE No. **558**

NAME Worthington, Walter

PATENT DATE 1819

TRACT Worthington's Discovery

		COUNTY	Baltimore			
Certificate	10	Acres	Liber	IB#G	Folio	328
"		"	"		"	
Patent	10	"	"	IB#E	"	313

Remarks:---

NAME Worthington, ~~W~~ Walter F.

PATENT DATE 1798

TRACT Browns Oversight & Worthingtons Foresight

COUNTY Now Howard

Certificate	Acres	Liber	Folio
"	"	"	"
Patent	6 $\frac{1}{2}$	" I C # L	" 430

Remarks: Certificate in name of William Shipley
Liber I C # 0 Folio 500

NAME Worthington, William

1738

TRACT Forrest (The)

COUNTY

Baltimore

Certificate

Acres

Liber

Folio

“

“

“

“

Patent

200

“

“

E.I.#2

“

731

Remarks:—

Certificate in name of Thomas Sheredine,
Liber E.I.#5, folio 367

NAME Worthington, William

1740

TRACT Welchs Cradle

COUNTY

Baltimore

Certificate	2000	Acres	Liber	F.F.#7	Folio	168	260
"	"	"	"	"	"		
Patent	2000	"	"	F.F.#7	"	168	260
Remarks:—	2000			L.G.#B		280	162

NAME **Worthington, William**

SURVEY DATE **1771**

TRACT **Worthington's Venture**

COUNTY **Baltimore**

ACRES **3**

CERTIFICATE No. **1779**

NAME **Worthington, William**

PATENT DATE **1773**

TRACT **Mountain of Wales (The)**

COUNTY **Anne Arundel**

Certificate **433** Acres Liber **BC&GS#45** Folio **346**

“ “ “ “

Patent **433** “ “ **BC&GS#46** “ **218**

Remarks: —

NAME **Worthington, William**

PATENT DATE **1773**

TRACT **Seven Mountains (The)**

COUNTY **Anne Arundel**

Certificate **711** Acres **Liber BC&GS#45** Folio **348**

..

Patent **711** .. **BC&GS#44** .. **274**

Remarks:--

NAME **Worthington, William**

PATENT DATE **1773**

TRACT **Worthingtons Coutesy**

COUNTY **Anne Arundel**

Certificate **454** Acres **Libel BC&GS#45** Folio **351**

“ “ “ “

Patent **454** “ “ **BC&GS#44** “ **278**

Remarks: --

NAME Worthington, William

PATENT DATE 1853

TRACT Thomas and Elizabeth

COUNTY Anne Arundel

Certificate 411 $\frac{1}{2}$ Acres Liber GGB#7-A Folio 479

“ “ “ “

Patent 411 $\frac{1}{2}$ “ “ GGB#8 “ 167

Remarks:—