

msa stager s1426 11/21/00 dfh /vr

NAME Woodall, John Jr.

PATENT DATE 1797

TRACT Woodalls Fancy

COUNTY Kent

Certificate	12	Acres	Liber	IC#O	Folio	189
"	"	"	"	"	"	"
Patent	12	"	"	IC#M	"	266

Remarks:—

NAME Woodall, William

1763

TRACT Woodalls Hazard

COUNTY

Kent

Certificate 2 Acres Liber BC&GS#34 Folio 258

“ “ “ “

Patent 2 “ “ BC&GS#18 “ 588

Remarks:—

NAME Woodapple, Frederick

1762

TRACT Abentons Cabbin

COUNTY Frederick

Certificate	Acres	Liber	Folio
"	"	"	"
Patent	100	" BC&GS#17	" 381

Remarks: - Certificate in name of Daniel Dulany,  
Liber BC&GS#14, folio 584.

NAME	Woodard, Benjamin
SURVEY DATE	1772
TRACT	Addition to Woodards Lot
COUNTY	Dorchester
ACRES	28 3/4
CERTIFICATE No.	143

NAME

<sup>ards</sup>  
~~Woodland~~ Benjamin

SURVEY DATE

1812

TRACT

<sup>ards</sup>  
~~Woodland's~~ Regulation

COUNTY

Dorchester

ACRES

103

CERTIFICATE No.

1358

NAME Woodard, Benjamin

PATENT DATE 1849

TRACT Addition to Woodward's Inclosure

COUNTY Dorchester

Certificate	Acres	Liber	Folio
"	"	"	"
Patent 3 $\frac{1}{4}$	"	" GGB#5	" 445

Remarks:— Certificate in name of Benjamin Woodard, Liber GGB#7-A, folio 79.

NAME Woodard, Benjamin

PATENT DATE 1849

TRACT Addition to Woodard's Inclosure

COUNTY Dorchester

Certificate  $3\frac{1}{4}$  Acres Liber GGB#7-A Folio 79

" " " "

Patent " " "

Remarks:— Patented to Benjamin Woodard,  
Liber GGB#5, folio 445.

NAME Woodberry, Andrew

1672

TRACT Middle Plantation (The)

COUNTY Now Cecil

Certificate	300	Acres	Liber	16	Folio	432
"	"	"	"	"	"	"
Patent	300	"	"	14	"	480

Remarks:—



NAME Woodberry, Hugh

1871

TRACT Salem

COUNTY Now Cecil

Certificate	300	Acres	Liber	12	Folio	523
“	“	“	“	“	“	“
Patent	300	“	“	16	“	194

Remarks:

NAME Woodburn, Harry M.

PATENT DATE 1923

TRACT Woodburn's Oyster Field.

COUNTY Calvert.

Certificate	.197	Acres	Liber JSS # 1	Folio	164
"	"	"	"	"	"
Patent	.197	"	" JSS # 1	"	167

Remarks:—

NAME Woodcock, Robert

PATENT DATE 1791

TRACT Addition to Brotherhood

COUNTY Baltimore

Certificate	89 <sup>1</sup>	Acres	Liber IC#F	Folio	544
"	"	"	"	"	"
Patent	89 <sup>1</sup>	"	" IC#E	"	812

Remarks:—

NAME Woodcock, Robert

PATENT DATE 1816

TRACT Woodcock's Mountain In The Reserve

COUNTY Baltimore

Certificate	60 $\frac{1}{4}$ '	Acres	Liber	IB#D	Folio	198
-------------	--------------------	-------	-------	------	-------	-----

“

“

“

“

Patent

“

“

“

Remarks: -- Patented to Josep Cole,  
Liber IB#C, folio 343.

NAME Woodcocke, John

1689

TRACT Woodcocks Range

COUNTY

Prince George's

Certificate 500 Acres Liber C.#3 Folio 556

“

“

“

“

Patent

“

“

“

Remarks:— Patent to James Brown, Liber C.#3,  
folio 556

NAME Woodcocks, John

1695

TRACT St. Wynox Bergh

COUNTY

Prince George's

Certificate 500 Acres Liber C.#3 Folio 557

“ “ “ “

Patent “ “ “

Remarks:— Patent to James Brown, Liber C.#3,  
folio 558

NAME Woodcraft, William

1737

TRACT Woodcrafts Purchase

COUNTY

Now Worcester

Certificate	150	Acres	Liber	E. I. #3	Folio	498
“	“	“	“	“	“	“
Patent	150	“	“	E. I. #2	“	712

Remarks:—

NAME Woodcroft, Richard

PATENT DATE 1689

TRACT Smithfield

		COUNTY	<u>Now</u> Worcester		
Certificate	153	Acres	Liber 22	Folio	389
"	"	"	"	"	"
Patent	153	"	" W.D.	"	38

Remarks:—



NAME Woodcroft, Richard

---

1695

TRACT Woodcroft

COUNTY

Now Worcester

Certificate	100	Acres	Liber	B.B.#3	Folio	506
“	“	“	“	“	“	“
Patent	100	“	“	B.B.#3	“	506

Remarks:—

NAME Woodcroft, Richard

1710

TRACT Cellar, (The) Part of

COUNTY

Now Worcester

Certificate	175	Acres	Liber	D.D.#5	Folio	643
"	"	"	"	"	"	"
Patent	175	"	"	D.D.#5	"	644
Remarks:—				P.L.#3	"	235

NAME Woodcroft, Richard

1714

TRACT Farloweworth

COUNTY

Now Worcester

Certificate	217	Acres	Liber	22	Folio	360
"	"	"	"	"	"	"
Patent	217	"	"	P.L.#3	"	484

Remarks:—

NAME Woodcroft, Richard

1714

TRACT Hopewell

COUNTY

Now Worcester

Certificate

Acres

Liber

Folio

“

“

“

“

Patent

200

“

“

E.E.#6

“

34

Remarks:—

Certificate in name of Edward Green,  
Liber E.E.#6, folio 34

Patent also in Liber P.L.#3 folio 482

NAME **Woodell, Allen John**

**1750**

TRACT **Hope**

COUNTY **Queen Anne's**

Certificate

Acres

Liber

Folio

“

“

“

“

Patent

**312**

“

“ **BY.&GS.#3** “ **1**

Remarks:—**Certificate in name of John Woodell,  
Liber BY.&GS.#5, folio 255**

NAME **Woodell, John**

**1750**

TRACT **Hope**

COUNTY **Queen Anne's**

Certificate **312** Acres Libe **BY.&GS.#5** Folio **355**

“ “ “ “

Patent “ “ “ “

Remarks: **Patent to Allen John Woodell, Liber  
BY.&GS.#3, folio 1**

NAME Wooden, Benjamin

---

SURVEY DATE 1821

TRACT Pleasant Spring

COUNTY Baltimore

ACRES 5 Perches

CERTIFICATE No. 1276

NAME **Wooden, John**

**1759**

TRACT **Woodens Venture**

COUNTY

**Baltimore**

Certificate	<b>40</b>	Acres	Liber	<b>BC&amp;GS#12</b>	Folio	<b>2</b>
“	“	“	“	“	“	“
Patent	<b>40</b>	“	“	<b>BC&amp;GS#8</b>	“	<b>656</b>

Remarks:—



NAME Wooden, John

PATENT DATE 1785

TRACT Addition to Wooden's Venture

		COUNTY	Baltimore		
Certificate	$2\frac{3}{4}$	Acres	Liber IC#B	Folio	240
“	“	“	“	“	“
Patent	$2\frac{3}{4}$	“	“ IC#A	“	454

Remarks: --

NAME **Wooden, John**

PATENT DATE **1804**

TRACT **Retaliation**

COUNTY

**Baltimore**

Certificate	<b>58P</b>	Acres	Liber	<b>IC#R</b>	Folio	<b>286</b>
“	“	“	“	“	“	“
Patent	<b>58P.</b>	“	“	<b>IC#P</b>	“	<b>583</b>

Remarks:—

NAME Wooden, Solomon

SURVEY DATE 1735

TRACT Part of Anne Arundel Manor

COUNTY Anne Arundel

ACRES 150

CERTIFICATE No. 59

NAME	Wooden, Solomon, et al,
SURVEY DATE	1774
TRACT	Molley's Mistake
COUNTY	Caroline
ACRES	36
CERTIFICATE No.	202

NAME Wooders, Solomon  
SURVEY DATE 1782  
TRACT Fort Washington  
COUNTY Caroline  
ACRES 51  
CERTIFICATE No. 116

NAME Woodgate, John

1713

TRACT Woodgate's Fortune

COUNTY Dorchester

Certificate	100	Acres	Liber	D.D.#5	Folio	844
"	"	"	"	"	"	"
Patent	100	"	"	D.D.#5	"	845
Remarks:—				R.Y.#1	"	500

NAME Woodgate, William

---

1673

TRACT Batchelors Quarter

COUNTY Now Sussex, Del.

Certificate	Acres	Liber	Folio		
“	“	“	“		
Patent	200	“	15	“	28

Remarks:—

NAME Woodgate, William

1673

TRACT Leyster

COUNTY Now Sussex, Del.

Certificate	Acres	Liber	Folio		
“	“	“	“		
Patent	300	“	15	“	27

Remarks:—



NAME **Woodgate, William & Richard Raymond**

**1673**

TRACT **Woodgates Dock**

COUNTY **Now Wicomico**

Certificate **100** Acres Liber **17** Folio **471**

“ “ “ “ “

Patent “ “ “

Remarks:— **Patent to William Woodgate**

**Liber 17 folio 188**



NAME Woodgate, William

---

1674

TRACT St. Albans

COUNTY Now Wicomico

Certificate	200	Acres	Liber	15	Folio	264
“	“	“	“	“	“	“
Patent	“	“	“	“	“	“

Remarks:—

NAME **Woodgate, William**

**1675**

TRACT **Ware**

COUNTY **Now Wicomico**

Certificate	<b>300</b>	Acres	Liber	<b>15</b>	Folio	<b>263</b>
“	“	“	“	“	“	“
Patent	“	“	“	“	“	“

Remarks:— **Patent to Richard Samuel, Liber 19  
folio 29**

NAME Woodgate, William

1696

TRACT Beckells

COUNTY

Dorchester

Certificate	50	Acres	Liber	B.B.#3	Folio	464
"	"	"	"	"	"	"
Patent	50	"	"	B.B.#3	"	465

Remarks:—

NAME **Woodhall, Abraham**

**1728**

TRACT **Friends Good Will**

COUNTY **Dorchester**

Certificate	<b>50</b>	Acres	Liber	<b>I.L.#A</b>	Folio	<b>870</b>
“	“	“	“	“	“	“
Patent	<b>50</b>	“	“	<b>P.L.#7</b>	“	<b>279</b>

Remarks:—

NAME **Woodland, Charles**

SURVEY DATE **1799**

TRACT **Woodland's Lane**

COUNTY **Dorchester**

ACRES **4A-20Ps**

CERTIFICATE No. **1357**

NAME Woodland, James

1742

TRACT Woodlands Folly

COUNTY

Kent

Certificate	58	Acres	Liber	L.G.#E	Folio	54
"	"	"	"	"	"	"
Patent	58	"	"	L.G.#B	"	509

Remarks:—

NAME Woodland, John

PATENT DATE 1819

TRACT Woodland's Endeavor

COUNTY

Dorchester

Certificate	7	Acres	Liber	CG#D	Folio	85
"	"	"	"	"	"	"
Patent	7	"	"	CG#C	"	275

Remarks:—



NAME	Woodland, John T.
SURVEY DATE	1795
TRACT	Woodland's Regulation
COUNTY	Dorchester
ACRES	204
CERTIFICATE No	1359

NAME Woodland, Richard

1761

TRACT White Oak Swamp

COUNTY

Dorchester

Certificate 23 Acres Liber BC&GS#14 Folio 522

“

“

“

“

Patent 23 “ “ BC&GS#17 “ 100

Remarks:—



NAME Woodland, Richard

PATENT DATE 1761

TRACT Woodlands Lot

COUNTY

Dorchester

Certificate 23½ Acres Liber BC&GS#37 Folio 34

“ “ “ “ “ “

Patent 23½ “ “ BC&GS#26 “ 497

Remarks:—

NAME Woodland, Richard

1782

TRACT Timber Swamp

COUNTY

Dorchester

Certificate 23½ Acres Liber BC&GS#14 Folio 484

“ “ “ “

Patent 23½ “ “ BC&GS#17 “ 586

Remarks:—

NAME Woodland, Richard

PATENT DATE 1764

TRACT Woodlands Addition

COUNTY Dorchester

Certificate 3 Acres Liber BC&GS#24 Folio 605

" " " " "

Patent 3 " " BC&GS#28 " 269

Remarks: ---

NAME Woodland, Richard  
SURVEY DATE 1773  
TRACT Woodland's Chance  
COUNTY Dorchester  
ACRES 40 1/2  
CERTIFICATE No. 1356

NAME Woodland, Solomon & Richard

1761

TRACT Woodlands Addition

COUNTY Dorchester

Certificate	27	Acres	Liber BC&GS#14	Folio	226
“	“	“	“	“	“
Patent	27	“	“ BC&GS#16	“	388

Remarks:—

NAME Woodland, Solomon  
1782

TRACT Lightwood Swamp

COUNTY Dorchester

Certificate	15	Acres	Liber BC&GS#14	Folio	490
“	“	“	“	“	“
Patent	15	“	“ BC&GS#15	“	593

Remarks:—



NAME Woodland, William

1734

TRACT Chance

COUNTY Kent

Certificate

Acres

Liber

Folio

“

“

“

“

Patent

100

“

“

E. I. #1

“

209

Remarks:—

Certificate in name of Gideon Pearce,  
Liber E. I. #3, folio 176

NAME Woodland, William & John Browning

1735

TRACT Neighbourhood

COUNTY Kent

Certificate	98	Acres	Liber	E. I. #3	Folio	389
"	"	"	"	"	"	"
Patent	98	"	"	E. I. #3	"	240

Remarks:—

NAME Woodland, William

1735

TRACT Woodland Intention

COUNTY

Kent

Certificate	80	Acres	Liber	E. I. #3	Folio	400
"	"	"	"	"	"	"
Patent	80	"	"	E. I. #2	"	228

Remarks:—

NAME	Woodland, William
SURVEY DATE	1742
TRACT	Woodland's Resque
COUNTY	Kent
ACRES	20
CERTIFICATE No.	226

NAME	Woodland, William
SURVEY DATE	1743
TRACT	Surprize
COUNTY	Kent
ACRES	125
CERTIFICATE No.	204

NAME **Woodland, William**

**1743**

TRACT **Neglect**

COUNTY

**Kent**

Certificate	<b>55</b>	Acres	Liber	<b>L.G.#C</b>	Folio	<b>297</b>
“	“	“	“	“	“	“
Patent	<b>55</b>	“	“	<b>L.G.#B</b>	“	<b>700</b>

Remarks:—

NAME Woodland, William

1758

TRACT Neighbours Neglect

COUNTY

Kent

Certificate	15½	Acres	Liber BC&GS#11	Folio	317
"	"	"	"	"	"
Patent	15½	"	" BC&GS#8	"	600

Remarks:—

NAME Woodland, William

1758

TRACT Woodlands Discovery

COUNTY Kent

Certificate	17½	Acres	Liber BC&GS#11 Folio	314
“	“	“	“	“
Patent	17½	“	“ BC&GS#10	“ 234

Remarks:—



NAME Wodlo, William

SURVEY DATE 1743

TRACT Wodloes Good Luck

COUNTY Baltimore

ACRES 100

CERTIFICATE No. 1770

NAME Woodmont Rod & Gun Club

PATENT DATE 1882

TRACT Addition to Woodmont

COUNTY Washington

Certificate	Acres	Liber	Folio
“	“	“	“
Patent	82A 104P“	“ WRH#1	“ 495

Remarks:— Certificate in name of A. H. Evans

Liber WRH#1, folio 210

NAME Woodnett, Lawrence & William Meshue

1681

TRACT Paradise

COUNTY

Dorchester

Certificate	50	Acres	Liber 21	Folio	185
“	“	“	“	“	“
Patent	50	“	“ C.B.#2	“	356

Remarks:—

NAME Woodringer, Joseph

PATENT DATE 1805

TRACT Lots Number 3441, 42 & 43

		COUNTY	Alleghany			
Certificate	150	Acres	Liber	IC#Q	Folio	672
"	"	"	"	"	"	"
Patent	150	"	"	IC#S	"	283

Remarks:—

NAME Woodrow, Andrew & Richard Bond

PATENT DATE 1796

TRACT Let Justice Take Place

COUNTY

Now Howard

Certificate	15 $\frac{3}{4}$	Acres	Liber	IC#N	Folio	117
"	"	"	"	"	"	"
Patent	"	"	"	"	"	"

Remarks:— Certificate in name of John Cornelius  
Liber IC#M, folio 60

NAME Woodrow, Thomas

PATENT DATE 1817

TRACT Mount of the Muses (The)

COUNTY Frederick

Certificate 12½ Acres Liber IB#D Folio 582

“ “ “ “

Patent “ “ “

Remarks:— Patented to Caleb Dorsey, et al,  
Liber IB#C, folio 616.

NAME Woods, Abraham  
SURVEY DATE 1754  
TRACT Sure Bind  
COUNTY Prince George's  
ACRES 87  
CERTIFICATE No. 347

NAME Woods, Ann (Mrs.)

SURVEY DATE 1773

TRACT Woods Pleasure

COUNTY Charles

ACRES 25 1/2

CERTIFICATE No. 516



NAME Woods, Benjamin

SURVEY DATE 1787

TRACT Woods Slip

COUNTY Charles

ACRES 68

CERTIFICATE No. 517

NAME Woods, Robert

SURVEY DATE 1893

TRACT Woods Addition

COUNTY Anne Arundel

ACRES 153

CERTIFICATE No. 458

NAME Woods, Robert

1724

TRACT Temple Hall

COUNTY

Now Worcester

Certificate

Acres

Liber

Folio

“

“

“

“

Patent

500

“

“

P.L.#5

“

591

Remarks:—

Certificate in name of John Caldwell,

Liber I.L.#A, folio 313

NAME Woods, William H.,

PATENT DATE 1905

TRACT Woods Addition

COUNTY Dorchester

Certificate 3-1-12 Acres Liber EST#1 Folio 270

“ “ “ “

Patent “ “ “

Remarks:— Patented to William T. Willis and Fred  
K. Handley, Liber WOM#1, folio 551.

NAME Woodville, William, et al,

PATENT DATE 1842

TRACT Anthrax

COUNTY Allegany

Certificate

Acres

Liber

Folio

“

“

“

“

Patent 2733

“

“

GGB#5

“

73

Remarks:— Certificate in name of William Carroll  
and Richard Caton, Liber GGB#6, folio 132.

NAME Woodvine, John

1674

TRACT Alderwood

COUNTY Baltimore

Certificate	50	Acres	Liber	15	Folio	170
"		"	"		"	
Patent	50	"	"	18	"	358

Remarks:—



NAME **Woodward, Abraham**

1784

TRACT **Woodwards Partnership**

COUNTY

**Prince George's**

Certificate	<b>37½</b>	Acres	Liber	<b>BC&amp;GS#21</b>	Folio	<b>467</b>
“	“	“	“	“	“	“
Patent	<b>37½</b>	“	“	<b>BC&amp;GS#18</b>	“	<b>511</b>

Remarks:—



NAME Woodward, Benjamin

1748

TRACT Pappaw Thickett

COUNTY Dorchester

Certificate 315 Acres Libe BY. & GS. #1 Folio 399

“ “ “ “

Patent 315 “ “ T.I.#4 “ 31

Remarks:—





NAME **Woodward, Benjamin**  
**1762**

TRACT **Woodwards Lot**

COUNTY

**Dorchester**

Certificate	<b>36</b>	Acres	Liber <b>BC&amp;GS#24</b>	Folio	<b>8</b>
"	"	"	"	"	"
Patent	<b>36</b>	"	" <b>BC&amp;GS#23</b>	"	<b>144</b>

Remarks:—

NAME **Woodward, Benjamin**

PATENT DATE **1770**

TRACT **Woodward Inclosure**

COUNTY **Dorchester**

Certificate	<b>20</b>	Acres	Libert	<b>BC&amp;GS#40</b>	Folio	<b>471</b>
“	“	“	“	“	“	“
Patent	<b>20</b>	“	“	<b>BC&amp;GS#46</b>	“	<b>497</b>

Remarks:—

NAME Woodward, Benjamin

PATENT DATE 1775

TRACT Woodward Inclosure

COUNTY Dorchester

Certificate	25	Acres	Lib <sup>r</sup> BC&GS#50	Folio	202
“	“	“	“	“	“
Patent	25	“	“ BC&GS#48	“	300

Remarks:—

NAME Woodward, Benjamin

PATENT DATE 1788

TRACT Woodward's Lot Enlarged

		COUNTY	Dorchester			
Certificate	72	Acres	Liber	IC#D	Folio	274
"	"	"	"	"	"	"
Patent	72	"	"	IC#C	"	395

Remarks:—

NAME Woodward, Benjamin

PATENT DATE 1849

TRACT Pappaw

COUNTY Dorchester

Certificate	Acres	Liber	Folio
"	"	"	"
Patent 400 $\frac{1}{2}$	"	" GGB#5	" 446

Remarks:— Certificate in name of Benjamin Woodward,  
Liber GGB#7-A, folio 80.

NAME Woodward, Benjamin

PATENT DATE 1849

TRACT Pappaw

COUNTY Dorchester

Certificate	400 $\frac{1}{2}$	Acres	Liber GGB#7-A	Folio	80
"	"	"	"	"	"
Patent	"	"	"	"	"

Remarks:— Patented to Benjamin Woodward,  
Liber GGB#5, folio 446.

NAME **Woodward, John**

**1681**

TRACT **Woodhall**

COUNTY **Somerset**

Certificate	Acres	Liber	Folio		
"	"	"	"		
Patent	<b>300</b>	"	<b>C.B.#3</b>	"	<b>70</b>

Remarks:— **Certificate in name of John White,  
Liber 21, folio 262**

**NAME** Woodward, John

1685

**TRACT** Bettyes Delight

**COUNTY** Dorchester

**Certificate** 500 **Acres** **Liber** 22 **Folio** 203

“ “ “ “

**Patent** “ “

**Remarks:—** Patent to Thomas Goddard, Liber N.S.#B  
folio 195



NAME Woodward, John

1685

TRACT Woodward's Content

COUNTY Dorchester

Certificate	20	Acres	Liber 22	Folio	152
"	"	"	"	"	"
Patent	20	"	" N.S.#2	"	239

Remarks:—

NAME **Woodward, John**

**1686**

TRACT **Ayes Addition**

COUNTY **Dorchester**

Certificate	<b>30</b>	Acres	Liber	<b>23</b>	Folio	<b>205</b>
"	"	"	"	"	"	"
Patent	<b>30</b>	.	"	<b>N.S.#B</b>	"	<b>413</b>

Remarks:—

NAME Woodward, John

PATENT DATE 1768

TRACT Mollys Chance

COUNTY Charles

Certificate 50 Acres Liber BC&GS#37 Folio 507

“ “ “ “

Patent 50 “ “ BC&GS#35 “ 48

Remarks:—

NAME Woodward, Henry

1783

TRACT Good Design (The)

COUNTY Charles

Certificate	136	Acres	Liber BC&GS#21	Folio	107
"	"	"	"	"	"
Patent	"	"	"	"	"

Remarks: Patent to Bayne Smallwood, Liber BC&GS#15,  
folio 719

NAME Woodward, Rozel

---

PATENT DATE 1869

TRACT Woodward Hall

COUNTY

Montgomery

Certificate	156 $\frac{3}{4}$	Acres	Liber GLLD#1	Folio	66
"	"	"	"	"	"
Patent	156 $\frac{3}{4}$	"	" WL&WS#2	"	362

Remarks:—

NAME

Woodward, William

SURVEY DATE

1686

TRACT

Woodward's Dull Fancy

COUNTY

St. Mary's

ACRES

85 1/2

CERTIFICATE No.

511

**NAME** Woodward, William

**SURVEY DATE** 1744

**TRACT** Woodward's Venture

**COUNTY** St. Mary's

**ACRES** 95

**CERTIFICATE No.** 512

NAME Woodward, William

SURVEY DATE 1798

TRACT Woodward's Inclosure

COUNTY Anne Arundel

ACRES 899 7/8

CERTIFICATE No. 459



NAME Woodward, William

PATENT DATE 1804

Inclosure

TRACT Woodward's First Addition to Woodward's

COUNTY Anne Arundel

Certificate	$4\frac{3}{4}$	Acres	Liber	IC#Q	Folio	441
"	"	"	"	"	"	"
Patent	$4\frac{3}{4}$	"	"	IC#S	"	153

Remarks:—

NAME **Woodyard, Richard**

**1716**

TRACT **Woodyards Industry**

COUNTY **Charles**

Certificate	<b>88</b>	Acres	Liber	<b>F.F.#7</b>	Folio	<b>81</b>
"	"	"	"	"	"	"
Patent	<b>88</b>	"	"	<b>F.F.#7</b>	"	<b>82</b>
Remarks:—				<b>P.L.#4</b>	"	<b>187</b>

**NAME** **Woodyard, Richard**

**1742**

**TRACT** **Woodyards Policy**

**COUNTY** **Charles**

**Certificate** **140** **Acres** **Liber** **L.G.#C** **Folio** **355**

“ “ “ “ “

**Patent** **140** “ “ **E.I.#6** “ **595**

**Remarks:—**

NAME **Woodyard, Richard**

SURVEY DATE **1771**

TRACT **Maiden Head Thicket**

COUNTY **Charles**

ACRES **36**

CERTIFICATE No. **289**

NAME Woolaston, Ebenezer

1760

TRACT Woolastons Discovery

COUNTY

Queen Anne's

Certificate 22½ Acres LiberBC&GS#19 Folio 176

“ “ “ “

Patent 22½ “ “ BC&GS#17 “ 237

Remarks:—

NAME Woolaston, Joshua

1758

TRACT Woolastons Hazard

		COUNTY	Queen Anne's		
Certificate	17	Acres	Liber BC&GS#11	Folio	71
"	"	"	"	"	"
Patent	17	"	" BC&GS#8	"	112

Remarks:—

NAME Woolchurch, Henry

1659

TRACT Gunnisby

COUNTY Anne Arundel

Certificate	Acres	Liber	Folio
“	“	“	“
Patent	200	“ 4	“ 154

Remarks: - Certificate in name of Leonard Gunnis,  
Liber AB&H, folio 318.

NAME **Woolchurch, Henry** (1651)

1659

TRACT **Gannisby**

COUNTY **Calvert**

Certificate	Acres	Liber	Folio
"	"	"	"
Patent	<b>300</b>	" <b>4</b>	" <b>154</b>

Remarks:—**Certificate in name of Leonard Gunnis,  
Liber AB&H, folio 318.**



**NAME** Woolchurch, Henry

**1663**

**TRACT** Leonards Neck

**COUNTY** Anne Arundel

**Certificate**      **290**      **Acres**      **Liber**      **5**      **Folio**      **582**

“      “      “      “      “

**Patent**      **290**      “      “      **5**      “      **582**

**Remarks:—**



**NAME** Woolchurch, Henry

1663

**TRACT** Woolchurch Rest

**COUNTY** Anne Arundel

**Certificate** 110 **Acres** **Liber** 5 **Folio** 580

“ “ “ “

**Patent** 110 “ “ 5 “ 580

**Remarks:—**



NAME Woolchurch, Henry

1865

TRACT Middle Spring (The)

COUNTY Talbot

Certificate	600	Acres	Liber	6	Folio	111
"	"	"	"	"	"	"
Patent	600	"	"	8	"	416

Remarks:—

**NAME** Woolchurch, Henry

1668

**TRACT** Churchwarden Neck

**COUNTY** Kent

Certificate	400	Acres	Liber	11	Folio	227
“	“	“	“	“	“	“
Patent	400	“	“	11	“	396

Remarks:—

**NAME** Woolchurch, Henry

1672

**TRACT** Hopewell

**COUNTY** Kent

Certificate	600	Acres	Liber	11	Folio	508
“	“	“	“	“	“	“
Patent	600	“	“	17	“	104

Remarks:—

**NAME** Woolcott, John - see John Wallcott

**TRACT**

**COUNTY**

**Certificate**

**Acres**

**Liber**

**Folio**

“

“

“

“

**Patent**

“

“

“

**Remarks:—**



**NAME** Woolcott, John

1887

**TRACT** Woolcotts Addition

**COUNTY** Now Queen Anne's

**Certificate**      **40**      **Acres**      **Liber**      **10**      **Folio**      **531**

“      “      “      “      “

**Patent**      **40**      “      “      **11**      “      **153**

**Remarks:—**



NAME **Woolen, John**

**1763**

TRACT **Last Purchase**

COUNTY

**Dorchester**

Certificate	<b>40½</b>	Acres	Liber	<b>BC&amp;GS#31</b>	Folio	<b>190</b>
“	“	“	“	“	“	“
Patent	<b>40½</b>	“	“	<b>BC&amp;GS#18</b>	“	<b>46</b>

Remarks:—



NAME **Woolen. Thomas**

**1723**

TRACT **Shapleys Rest**

COUNTY **Dorchester**

Certificate **50** Acres Liber **I.L.#A** Folio **383**

“ “ “ “

Patent **50** “ “ **P.L.#5** “ **277**

Remarks:—

NAME **Woolen, Thomas**

**1780**

TRACT **Thomas's Desire**

COUNTY **Dorchester**

Certificate **18** Acres **Liber BC&GS#14** Folio **496**

“

“

“

“

Patent **18** “ **“ BC&GS#15** “ **509**

Remarks:—

NAME **Wooley, Charles**

**1872**

TRACT **Charles Towne**

COUNTY **Charles**

Certificate	<b>100</b>	Acres		Liber	<b>16</b>	Folio	<b>425</b>
"	"	"	"	"	"	"	"
Patent	<b>100</b>	"	"	"	<b>14</b>	"	<b>479</b>

Remarks:—

NAME **Wooley, John**

**1724**

TRACT **Wooleys Range**

COUNTY **Baltimore**

Certificate **100** Acres **Liber I.L.#A** Folio **337**

“ “ “ “ “

Patent **100** “ “ **P.L.#5** “ **711**

Remarks:—



NAME **Woolf, Henry**

PATENT DATE **1794**

TRACT **What You Please I. Am Easy**

COUNTY **Frederick**

Certificate **139** Acres Liber **IC#I** Folio **658**

“ “ “ “

Patent **139** “ “ **IC#G** “ **420**

Remarks:—

NAME **Woolf, Paul**

**1780**

TRACT **School House Lott**

COUNTY **Frederick**

Certificate **33** Acres **Liber BC&GS#14** Folio **593**

“

“

“

“

Patent **33** “ **“ BC&GS#17** “ **139**

Remarks:—

NAME Woolford, Adam

1780

TRACT Hazel Bottom

COUNTY Now Washington

Certificate	50	Acres	Liber BC&GS#13	Folio	516
"	"	"	"	"	"
Patent	50	"	" BC&GS#15	"	121

Remarks:—

NAME Woolford, Annie E. and Levin,

PATENT DATE 1859

TRACT Sedgewick

COUNTY

Somerset

Certificate 315 1/8 Acres

Liber WL&WS#3 Folio 263

“

“

“

“

Patent 315 1/8 “

“

IM#1

“

349

Remarks:—



NAME **Woolford, ,Bartholomew**  
**1760**

TRACT **Woolfords Invention**

COUNTY **Dorchester**

Certificate	<b>14</b>	Acres	Liber <b>BC&amp;GS#14</b>	Folio	<b>246</b>
"	"	"	"	"	"
Patent	<b>14</b>	"	" <b>BC&amp;GS#15</b>	"	<b>39</b>

Remarks:—

NAME Woolford, Cal Levin

PATENT DATE 1884

TRACT Jones Folly

COUNTY Somerset

Certificate	Acres	Liber	Folio
"	"	"	"
Patent	15 3/4	"	WRH#2
			" 81

Remarks:— Certificate in name of Tubman Jones  
Liber WRH#1, folio 290

NAME

Woolford, David

SURVEY DATE

1784

TRACT

Woolford's Venture

COUNTY

Caroline

ACRES

100

CERTIFICATE No.

312

NAME **Woolford. David N.**

PATENT DATE **1923**

TRACT **Woolford's First Addition**

COUNTY **Harford**

Certificate **70** Acres Liber **JSS # 1** Folio **160**

“ “ “ “

Patent **70** “ “ **JSS # 1** “ **163**

Remarks:—

NAME Woolford, Elizabeth-Thomas & John

1737

TRACT Woolfords Range

COUNTY Dorchester

Certificate	<u>150</u>	Acres	Liber	<u>E. I. #3</u>	Folio	<u>536</u>
"	"	"	"	"	"	"
Patent	<u>150</u>	"	"	<u>E. I. #2</u>	"	<u>566</u>

Remarks:—

NAME Woolford, Hiram, et al.

PATENT DATE 1888

TRACT Addition to William Farm

COUNTY Allegheny

Certificate	Acres	Liber	Folio
"	"	"	"
Patent <u>300<math>\frac{1}{4}</math></u>	"	" <u>WRH#2</u>	" <u>285</u>

Remarks:— Certificate in name of William James,  
Liber WRH#1, folio 534.

NAME Woolford, Hiram, et al.

PATENT DATE 1888

TRACT William's Farm

COUNTY Allegany

Certificate

Acres

Liber

Folio

“

“

“

“

Patent

246 $\frac{3}{4}$

“

“

WRH#2

“

282

Remarks:—

Certificate in name of William James,  
Liber WRH#1, folio 528.

NAME **Woolford, James**

**1714**

TRACT **Woolfords Plains**

COUNTY **Dorchester**

Certificate **100** Acres **Liber E.E.#8** Folio **344**

“ “ “ “

Patent **100** “ “ **E.E.#8** “ **344**

Remarks:— **C.E.#1** " **56**



**NAME** **Woolford, James**

**SURVEY DATE** **1731**

**TRACT** **Woolford's Regulation**

**COUNTY** **Dorchester**

**ACRES** **155**

**CERTIFICATE No.** **1363**

NAME **Woolford, James**

**1750**

TRACT **Levins Chance**

COUNTY

**Dorchester**

Certificate **273** Acres Liber **BY. & GS. #5** Folio **82**

“ “ “ “

Patent “ “ “

Remarks: **Patent to Levin Woolford, Liber T.I.#4,  
folio 327**

NAME

Woolford  
~~Wolford~~, James

PATENT DATE

1784

TRACT

Addition to Woolfords Range

COUNTY

Dorchester

Certificate

265

Acres

Liber I C # B Folio

2

“

“

“

“

Patent

265

“

“ I C # A

“

295

Remarks:—

NAME **Woolford, James**

PATENT DATE **1805**

TRACT **Woolford's Venture**

		COUNTY	<b>Dorchester</b>			
Certificate	<b>9<math>\frac{3}{4}</math></b>	Acres	Liber	<b>IC#B</b>	Folio	<b>480</b>
“	“	“	“	“	“	“
Patent	<b>9<math>\frac{3}{4}</math></b>	“	“	<b>IC#B</b>	“	<b>278</b>

Remarks:—

NAME **Woolford, James**

---

PATENT DATE **1829**

TRACT **Woolford's Discovery**

		COUNTY	<b>Dorchester</b>			
Certificate	<b>88<math>\frac{3}{4}</math></b>	Acres	Liber	<b>CG#D</b>	Folio	<b>214</b>
"	"	"	"	"	"	"
Patent	<b>88<math>\frac{3}{4}</math></b>	"	"	<b>TWL#D</b>	"	<b>26</b>

Remarks:—

NAME **Woolford, John**

---


**1730**

TRACT **Woolford**

COUNTY **Somerset**

Certificate	Acres	Liber	Folio
“	“	“	“
Patent	900	“	P.L.#8 “ 100

Remarks:— **Certificate in name of Roger Woolford,  
Liber I.L.#B, folio 443**



**NAME** Woolford, John and Margaret His Wife

---

**1743**

**TRACT** Woolfords Interest

**COUNTY** Dorchester

Certificate	100	Acres	Liber	L.G.#C	Folio	428
"	"	"	"	"	"	"
Patent	100	"	"	L.G.#B	"	733

Remarks:—

NAME Woolford, John

PATENT DATE 1821

TRACT Hull

		COUNTY	Dorchester			
Certificate	247	Acres	Liber	CG#D	Folio	185
"	"	"	"	"	"	"
Patent	247	"	"	CG#C	"	393

Remarks:—



NAME **Woolford, Levin**

**1750**

TRACT **Levins Chance**

COUNTY **Dorchester**

Certificate	Acres	Liber	Folio		
"	"	"	"		
Patent	<b>273</b>	"	<b>T.I.#4</b>	"	<b>327</b>

Remarks:—**Certificate in name of James Woolford,  
Liber BY.&GS.#5, folio 82**

**NAME** Woolford, Levin

**175g**

**TRACT** **Addition to Spite**

**COUNTY** **Dorchester**

**Certificate**

**Acres**

**Liber**

**Folio**

“

“

“

“

**Patent**

**150**

“

“ **BY.&GS.#4** “

**396**

**Remarks:—Certificate in name of Thomas Woolford,  
Liber Y.&S.#7, folio 375**

NAME **Woolford, Levin**

---

PATENT DATE **1760**

TRACT **Levins Chance**

COUNTY

**Dorchester**

Certificate **385** Acres Liber **BC&GS#27** Folio **34**

“

“

“

“

Patent **385** “ “ **BC&GS#28** “ **599**

Remarks:—

**NAME** **Woolford, Levin**

**1782**

**TRACT** **Woolfords Beginning**

**COUNTY** **Dorchester**

**Certificate** **241** **Acres** **Liber** **BC&GS#24** **Folio** **81**

**"** **"** **"** **"**

**Patent** **241** **"** **"** **BC&GS#23** **"** **284**

**Remarks:—**

NAME Woolford, Levin

PATENT DATE 1770

TRACT Woolfords Addition

COUNTY

Dorchester

Certificate	4½	Acres	Liber BC&GS#40	Folio	483
“	“	“	“	“	“
Patent	4½	“	“ BC&GS#48	“	72

Remarks:—

NAME Woolford, Levin

PATENT DATE 1783

TRACT Woolfords Addition

		COUNTY	Dorchester		
Certificate	75	Acres	Liber BC&GS#50	Folio	415
"	"	"	"	"	"
Patent	"	"	"	"	"

Remarks:— Patented to Robert Goldsborough  
Liber IC#A, folio 151

NAME Woolford, Levin

PATENT DATE 1795

TRACT Woolfords Regulation

		COUNTY	Dorchester		
Certificate	313 <sup>1</sup>	Acres	Liber IC#K	Folio	403
"		"	"	"	
Patent	313 <sup>1</sup>	"	" IC#G	"	646

Remarks:—

NAME **Woolford, Levin**

PATENT DATE **1825**

TRACT **Mary's Fortune**

COUNTY **Dorchester**

Certificate

Acres

Liber

Folio

“

“

“

“

Patent **231**

“

“

**CG#C**

“

**474**

Remarks:—



NAME ~~Woolford, Levin and Annie E.,~~

PATENT DATE 1859

TRACT Sedgewick

COUNTY Somerset

Certificate	315 1/8 Acres	Liber WL&WS#3	Folio	263
"	"	"	"	
Patent	315 1/8 "	" IM#1	"	349

Remarks:—

NAME Woolford, Roger

1665

TRACT Woolford

COUNTY Now Somerset

Certificate	700	Acres	Liber	6	Folio	226
"	"	"	"	"	"	"
Patent	700	"	"	8	"	490

Remarks:—

NAME Woolford, Roger

---

1668

TRACT Woolfords Chance

COUNTY Somerset

Certificate	300	Acres	Liber	11	Folio	327
"		"	"		"	
Patent	300	"	"	12	"	115

Remarks: - -

NAME **Woolford, Roger**

**1675**

TRACT -

COUNTY **Somerset**

	Acres	Liber	Folio
Certificate		<b>19</b>	<b>315</b>
“	“	“	“
Patent	“	“	“

Remarks:— **Certificate of Resurvey.**

NAME Woolford, Roger

---

1681

TRACT Chance

COUNTY Somerset

Certificate	300	Acres	Liber	11	Folio	327
"		"	"		"	
Patent	300	"	"	12	"	115

Remarks: --

NAME Woolford, Roger

1881

TRACT Chance

COUNTY Somerset

Certificate      300      Acres      Liber 21      Folio      348

“      “      “      “      “

Patent      300      “      “      C.B.#2      “      362

Remarks:—

NAME **Woolfordm Roger**

**1684**

TRACT **Harmesworth**

COUNTY **Somerset**

Certificate

Acres

Liber

Folio

“

“

“

“

Patent

**300**

“

“

**N.S.#2**

“

**86**

Remarks:—

**Certificate in name of William Stevens  
Liber 21, folio 515**

NAME **Woolford, Roger**

1894

TRACT **Aylwards Addition**

COUNTY

Now **Wicomico**

Certificate    **100**    Acres                      Liber **B#23**            Folio    **114**

“                      “                      “                      “

Patent                      “                      “                      “

Remarks:— **Patent to William Aylward, Liber B#23  
folio 115**



NAME **Woolford, Roger**

**1695**

TRACT **Happy Addition**

COUNTY

**Somerset**

Certificate **200**

Acres

Liber **22**

Folio **326**

“

“

“

“

Patent **200**

“ **C.#3**

“ **41**

Remarks:—

NAME Woolford, Roger

1696

TRACT Woolfords Venture

COUNTY

Somerset

Certificate	50	Acres	Liber	C.C.#4	Folio	42
"	"	"	"	"	"	"
Patent	50	"	"	C.C.#4	"	42

Remarks:—

NAME **Woolford, Roger**

**1704**

TRACT **Woolfords Meadows**

COUNTY **Dorchester**

Certificate **65** Acres Liber D.D.#5 Folio **143**

“ “ “ “

Patent **65** “ “ **W.D.** “ **399**

Remarks:— **Another Patent, Liber D.D.#5, folio 143**

NAME Woolford, Roger

1706

TRACT Woolfords Outlett

COUNTY Dorchester

Certificate	112	Acres	Liber	D.D.#5	Folio	239
"	"	"	"	"	"	"
Patent	112	"	"	D.D.#5	"	239
Remarks:—				P.L.#3	"	92

NAME **Woolford, Roger**

**1713**

TRACT **Woolfords Content**

COUNTY **Dorchester**

Certificate **56** Acres Liber **E.E.#6** Folio **16**

“ “ “ “

Patent “ “ “

Remarks:— Patent to John Rainsford, Liber E.E.#6  
folio 17 & Liber R.Y.#1, folio 138

NAME **Woolford, Roger**

**1714**

TRACT **Woolfords Inheritance**

COUNTY **Dorchester**

Certificate	<b>214</b>	Acres	Liber	<b>E.E.#6</b>	Folio	<b>277</b>
"	"	"	"	"	"	"
Patent	<b>214</b>	"	"	<b>E.E.#6</b>	"	<b>279</b>
Remarks:—				<b>C.E.#1</b>	"	<b>100</b>

NAME Woolford, Roger

1715

TRACT Woolfords Closure

COUNTY Dorchester

Certificate	113	Acres	Liber	A.M.#1	Folio	22
“	“	“	“	“	“	“
Patent	113	“	“	P.L.#5	“	838

Remarks:—

NAME **Woolford, Roger**

**1728**

TRACT **Woolfords Foresight**

COUNTY

**Dorchester**

Certificate	<b>956</b>	Acres	Liber	<b>I.L.#A</b>	Folio	<b>775</b>
“	“	“	“	“	“	“
Patent	<b>956</b>	“	“	<b>P.L.#7</b>	“	<b>36</b>

Remarks:—



NAME **Woolford, Roger**

**1730**

TRACT **Woolford**

COUNTY

**Somerset**

Certificate **900** Acres Liber **I.L.#B** Folio **443**

“ “ “ “

Patent “ “ “

Remarks:— Patent to John Woolford, Liber P.L.#8  
folio 100

**NAME** **Woolford, Roger**


**SURVEY DATE** **1746**

**TRACT** **Woolford's Double**

**COUNTY** **Dorchester**

**ACRES** **300**

**CERTIFICATE No.** **1362**



NAME Woolford, Roger

1749

TRACT Frog Hall

COUNTY Dorchester

Certificate	100	Acres	Liber BC&GS#13	Folio	218
"	"	"	"	"	"
Patent	100	"	" BC&GS#13	"	285

Remarks:—

NAME Woolford, Roger

1758

TRACT Ambition

COUNTY Dorchester

Certificate 11 Acres Liber BC&GS#11 Folio 228

“ “ “ “

Patent 11 “ “ BC&GS#10 “ 254

Remarks:—

NAME **Woolford, Roger**

**1764**

TRACT **Addition to Ambition**

COUNTY

**Dorchester**

Certificate	<b>81</b>	Acres	Liber <b>BC&amp;GS#24</b>	Folio	<b>63</b>
"	"	"	"	"	"
Patent	<b>81</b>	"	" <b>BC&amp;GS#23</b>	"	<b>155</b>

Remarks:—

NAME **Woolford, Roger**

PATENT DATE **1768**

TRACT **Lockermans Regulation**

COUNTY **Dorchester**

Certificate

Acres

Liber

Folio

“

“

“

“

Patent

**581**

“

“ **BC&GS#36**

“

**32**

Remarks:— **Certificate in name of Thomas Lockerman**  
**Liber BC&GS#37, folio 28**

NAME **Woolford, Roger**

PATENT DATE **1782**

TRACT **Hog Range**

COUNTY **Dorchester**

Certificate	<b>5</b>	Acres	Liber <b>BC&amp;GS#50</b>	Folio	<b>286</b>
"	"	"	"	"	"
Patent	<b>5</b>	"	" <b>IC#A</b>	"	<b>19</b>

Remarks:—

**NAME** Woolford, Roger


**SURVEY DATE** 1786

**TRACT** Woolford's Conclusion

**COUNTY** Dorchester

**ACRES** 92 1/2

**CERTIFICATE No.** 1360





NAME Woolford, Roger

PATENT DATE 1801

TRACT Addition to Ambition

		COUNTY	Dorchester		
Certificate	129 $\frac{1}{4}$	Acres	Liber IC#Q	Folio	15
"	"	"	"	"	"
Patent	129 $\frac{1}{4}$	"	" IC#L	"	631

Remarks:—

NAME Woolford, Stephen

1780

TRACT Absaloms Craft

COUNTY Dorchester

Certificate	16 $\frac{1}{2}$	Acres	Liber BC&GS#14	Folio	232
“	“	“	“	“	“
Patent	16 $\frac{1}{2}$	“	“ BC&GS#15	“	36

Remarks:—

**NAME** **Woolford, Steven**

**SURVEY DATE** **1791**

**TRACT** **Woolford's Discovery**

**COUNTY** **Dorchester**

**ACRES** **4 3/4**

**CERTIFICATE No.** **1361**

NAME Woolford, Stevens

1755

TRACT Friends Intention

COUNTY Dorchester

Certificate	13	Acres	Liber BC&GS#4	Folio	55
"	"	"	"	"	"
Patent	13	"	" BC&GS#3	"	150

Remarks:—

NAME Woolford, Thomas

1731

TRACT Woolfords Pasture

COUNTY

Dorchester

Certificate	122	Acres	Liber	I.L.#B	Folio	442
“	“	“	“	“	“	“
Patent	122	“	“	P.L.#8	“	208

Remarks:—

NAME

Woolford, Thomas

1737

TRACT

Woolfords Spite

COUNTY

Dorchester

Certificate

50

Acres

Liber

E. I. #3 Folio

528

“

“

“

“

Patent

50

“

“

E. I. #3 “

587

Remarks:—

NAME Woolford, Thomas

1748

TRACT Woolfords Purchase

COUNTY Dorchester

Certificate	143	Acres	LibeBY.&GS.#1Folio	114
"	"	"	"	"
Patent	143	"	" BT.&BY.#3 "	551

Remarks:—

NAME

Woolford, Thomas

1749

TRACT

Woolfords Garden

COUNTY

Dorchester

Certificate

16

Acres

Libe BY. & GS. #5 Folio

76

“

“

“

“

Patent

16

“

“

T. I. #4

“

353

Remarks:—



NAME **Woolford, Thomas**

**1748**

TRACT **Woolfords Inheritance**

COUNTY **Dorchester**

Certificate	<b>55</b>	Acres	Libe <b>BY. &amp; GS. #5</b>	Folio	<b>76</b>
"	"	"	"	"	"
Patent	<b>55</b>	"	" <b>T. I. #4</b>	"	<b>548</b>

Remarks:—

NAME

Woolford, Thomas

1750

TRACT

Woolfords Inheritance

COUNTY

Dorchester

Certificate

17

Acres

Libe BY. & GS. #5 Folio

77

“

“

“

“

Patent

17

“

“ BY. & GS. #3 “

655

Remarks:—



NAME

Woolford, Thomas

1752

TRACT

Addition to Spite

COUNTY

Dorchester

Certificate

150

Acres

Liber

Y.&S.#7Folio

275

“

“

“

“

Patent

“

“

“

Remarks:—

Patent to Levin Woolford, Liber BY.&GS.#4,  
folio 396

NAME **Woolford, Thomas**

**1764**

TRACT **Addition to Sandish**

COUNTY **Dorchester**

Certificate	<b>200</b>	Acres	Liber <b>BC&amp;GS#34</b>	Folio	<b>58</b>
“	“	“	“	“	“
Patent	<b>200</b>	“	“ <b>BC&amp;GS#30</b>	“	<b>616</b>

Remarks:—

NAME **Woolford, Thomas**

---

SURVEY DATE **1774**

TRACT **Addition to Landish**

COUNTY **Dorchester**

ACRES **200**

CERTIFICATE No. **114**

NAME **Woolford, Thomas**

PATENT DATE **1804**

TRACT **Contention**

COUNTY

**Dorchester**

Certificate	<b>7½</b>	Acres	Liber	<b>IC#B</b>	Folio	<b>305</b>
“	“	“	“	“	“	“
Patent	<b>7½</b>	“	“	<b>IC#B</b>	“	<b>183</b>

Remarks:—

NAME **Woolford, Thomas**

PATENT DATE **1817**

TRACT **John's Point**

		COUNTY	<b>Dorchester</b>			
Certificate	<b>825</b>	Acres	Liber	<b>CG#D</b>	Folio	<b>43</b>
"	"	"	"	"	"	"
Patent	<b>825</b>	"	"	<b>CG#C</b>	"	<b>208</b>

Remarks:—

NAME Woolford, Thomas

PATENT DATE 1858

TRACT Woolford's Discovery

COUNTY Dorchester

Certificate 86½ Acres Liber WL&WS#3 Folio 109

“ “ “ “ “

Patent “ “ “

Remarks:--- Patented to Charles Seward,  
Liber IM#1, folio 170.



NAME

Woolins, John

1750

TRACT

Addition to Sandwich

COUNTY

Dorchester

Certificate

25

Acres

Libe BY.&GS.#5 Folio

113

“

“

“

“

Patent

35

“

“ BY.&GS.#3 “

650

Remarks:—

**Woollen, Thomas**

**SURVEY DATE**

**1785**

**TRACT**

**Woollen's Possession**

**COUNTY**

**Dorchester**

**ACRES**

**74 1/4**

**CERTIFICATE No.**

**1365**

NAME **Woollman, Richard**

**1659**

TRACT **Harwood**

COUNTY **Anne Arundel**

Certificate

Acres

Liber

Folio

..

..

..

..

Patent

**100**

..

..

**4**

..

**106**

Remarks:

NAME Woolman, Rebecca

1675

TRACT Rebeccas Garden

COUNTY Now Queen Anne's

Certificate	150	Acres	Liber	15	Folio	283
"	"	"	"	"	"	"
Patent	150	"	"	19	"	168

Remarks:—

NAME Woolman, Richard

1662

TRACT Woolmans Land

COUNTY

Now Queen Anne's

Certificate	100	Acres	Liber 5	Folio 132
"	"	"	"	"
Patent	100	"	" 5	" 144

Remarks:—Patent again recorded on folio 162.  
See Woolmans Hermitage.

NAME Woolman, Richard

1882

TRACT Woolmans Land

COUNTY

Now Queen Anne's

Certificate	150	Acres	Liber	B.B.#3	Folio	526
"	150	"	"	5	"	133
Patent	150	"	"	5	"	146

Remarks:—

NAME Woolman, Richard

---

1664

TRACT Harwood

COUNTY Anne Arundel

Certificate	150	Acres	Liber	7	Folio	447
"	"	"	"	"	"	"
Patent	150	"	"	7	"	447

Remarks:—

NAME Woolman, Richard

1665

TRACT Addition (The)

COUNTY Talbot

Certificate	200	Acres	Liber	8	Folio	6
"	"	"	"	"	"	"
Patent	200	"	"	8	"	6

Remarks:—



NAME **Woolman, Richard**

---

**1672**

TRACT **Gruny**

COUNTY **Talbot**

Certificate	<b>100</b>	Acres	Liber	<b>16</b>	Folio	<b>352</b>
“	“	“	“	“	“	“
Patent	<b>100</b>	“	“	<b>14</b>	“	<b>468</b>

Remarks:—

NAME Woolman, Richard

1696

TRACT Woolmans Hermitage

COUNTY

Talbot

Certificate 164 Acres Liber C.#3 Folio 566

“ “ “ “ “

Patent 164 “ “ C.#3 “ 567

Remarks:— This is a Resurvey of "Scotts Close".

NAME Woolman, Richard

1713

TRACT Woolmans Inheritance

COUNTY Talbot

Certificate	310	Acres	Liber	E.E.#6	Folio	13
"	"	"	"	"	"	"
Patent	310	"	"	E.E.#6	"	13
Remarks:—				P.L.#3	"	465

NAME **Woolmott, John**

---

**1673**

TRACT **Woolmotts Range**

COUNTY

**Baltimore**

Certificate	<b>200</b>	Acres	Liber	<b>17</b>	Folio	<b>465</b>
“	“	“	“	“	“	“
Patent	<b>200</b>	“	“	<b>15</b>	“	<b>37</b>

Remarks:—

NAME **Woolpack, Frederick**

PATENT DATE **1773**

TRACT **Fredericks Conquest**

		COUNTY	Baltimore		
Certificate	40	Acres	Liber BC&GS#47	Folio	328
“	“	“	“	“	“
Patent	40	“	“ BC&GS#43	“	515

Remarks:—

NAME **Woone, Edward**

**1745**

TRACT **Woones Chance**

COUNTY

**Baltimore**

Certificate	<b>50</b>	Acres	Liber	<b>L.G.#E</b>	Folio	<b>524</b>
"	"	"	"	"	"	"
Patent	<b>50</b>	"	"	<b>P.T.#2</b>	"	<b>316</b>

Remarks:—