

msa stagger s1426 11/20/00 dfh /vr

NAME **Winckles, Edward**

1672

TRACT **Virgins Inn**

COUNTY **Talbot**

Certificate	200	Acres	Liber	17	Folio	330
“	200	“	“	17	“	425
Patent	200	“	“	17	“	136

Remarks:—

NAME **Wincles, Edward**

1670

TRACT **Fortune**

COUNTY **Talbot**

Certificate	150	Acres	Liber	12	Folio	363
"	"	"	"	"	"	"
Patent	150	"	"	12	"	580
" Remarks:	150			13		14

NAME **Wincles, Edward**

1673

TRACT **Wincleton**

COUNTY **Talbot**

Certificate	185	Acres	Liber	16	Folio	351
“		“	“		“	
Patent	185	“	“	16	“	583

Remarks:—

NAME Windall, Thomas

1885

TRACT Garretts Town

COUNTY

Anne Arundel

Certificate 59 Acres Liber 22 Folio 169

“ “ “ “

Patent “ “

Remarks:— Patent to Michael Cussack, Liber N.S.#B
folio 414

NAME	Windall, Thomas
SURVEY DATE	1719
TRACT	Windall's Chance
COUNTY	Kent
ACRES	50
CERTIFICATE No.	223

NAME	Windall, Thomas
SURVEY DATE	1720
TRACT	Second Chance
COUNTY	Kent
ACRES	64
CERTIFICATE No.	188

NAME **Winder, George**

1747

TRACT **Winders Addition to Batchelors Hall**

COUNTY **Now Carroll**

Certificate **75** Acres Liber **T.I.#1** Folio **483**

“ “ “ “

Patent **75** “ “ **T.I.#3** “ **169**

Remarks:—

NAME Winder, John

1663

TRACT Kickotane

COUNTY Somerset

Certificate	300	Acres	Liber	9	Folio	450
-------------	-----	-------	-------	---	-------	-----

"	"	"	"	"	"	"
---	---	---	---	---	---	---

Patent	300	"	"	10	"	355
--------	-----	---	---	----	---	-----

Remarks:

NAME Winder, John

1566

TRACT Winders Purchase

COUNTY Somerset

Certificate	200	Acres	Liber	9	Folio	450
"	"	"	"	"	"	"
Patent	200	"	"	10	"	361

Remarks:

NAME **Winder, John**

1670

TRACT **New Rumney**

COUNTY **Somerset**

Certificate	150	Acres	Liber	12	Folio	559
"	"	"	"	"	"	"
Patent	150	"	"	13	"	10

Remarks:

NAME Winder, John

1680

TRACT Sarahs Neck

COUNTY

Now Wicomico

Certificate 100 Acres Liber 21 Folio 265

“

“

“

“

Patent

“

“

“

Remarks:—No patent found, entered on Rent Roll

NAME Winder, John

1681

TRACT Debtford

COUNTY Now Wicomico

Certificate Acres Liber Folio

“ “ “ “

Patent 110 “ “ C.B.#3 “ 35

Remarks:— Certificate in name of William Stevens
Liber 21, folio 277

NAME **Winder, John**

1683

TRACT **Fair Ridge**

COUNTY Now **Wicomico**

Certificate **100** Acres Liber **19** Folio **568**

“ “ “ “

Patent “ “ “

Remarks:— Patent to Richard Samuel, Liber C.B.#3
folio 477

NAME

Winder, John

1683

TRACT

Pembertons Good Will

COUNTY

Now Wicomico

Certificate

700

Acres

Liber 21

Folio

443

“

“

“

“

Patent

700

“

“

C.B.#3

“

425

Remarks:-

NAME Winder, John

1885

TRACT Old Head (The)

COUNTY

Now Worcester

Certificate 100 Acres Liber 21 Folio 264

“ “ “ “

Patent “ “ “

Remarks:— Patent to John Lane, Liber N.S.#B;
folio 275

NAME Winder, John

1686

TRACT Corke

COUNTY

Now Worcester

Certificate 100 Acres Liber 21 Folio 264

“ “ “ “

Patent “ “ “

Remarks:— Patent to Walter Lane, Liber N.S.#B,
folio 280

NAME Winder, John
SURVEY DATE 1805
TRACT Addition to the Old Fox Deceived
COUNTY Washington
ACRES 1 3/8
CERTIFICATE No 24

NAME Winder, Levin & John Gale

PATENT DATE 1795

TRACT Fluellins Settlement

COUNTY Somerset


Certificate 744 $\frac{3}{4}$ Acres Liber IC#K Folio 416

“ “ “ “

Patent “ “ “ “

Remarks:— Patented to Isaac Atkinson

Liber IC#H, folio 666



NAME Winder, Levin'

PATENT DATE 1798

TRACT Weatherlys Lot

COUNTY

Now Wicomico

Certificate

Acres

Liber

Folio

"

"

"

"

Patent

99 $\frac{3}{4}$

"

"

IC#M

"

532

Remarks:— Certificate in name of Jesse Weatherly

Liber IC#N, folio 318

NAME **Winder, Levin**

PATENT DATE **1827**

TRACT **Lot No. 22**

COUNTY


Dorchester

Certificate **1/2** Acres Liber **IB&GGB#H** Folio **299**

“ “ “ “ “

Patent “ “ “ “

Remarks:— **Patented to William Jackson,
Liber IB#F, folio 468.**



NAME Winder, Levin

PATENT DATE 1827

TRACT Lot No. 23

COUNTY

Dorchester

Certificate $\frac{1}{2}$

Acres

Liber IB&GGB#H Folio 299

“

“

“

“

Patent

“

“

“

Remarks:— Patented to William Jackson,
Liber IB#F, folio 467.

NAME Winder, Robert

PATENT DATE 1776

TRACT Old Head (The)

COUNTY

Worcester

Certificate 100 Acres Liber BC&GS#51 Folio 413

“ “ “ “

Patent “ “ “ “

Remarks: --- Patented to Robert Dennis
Liber BC&GS#52, Folio 371

NAME **Winder, William**

1749

TRACT **Twitleys Ridge**

COUNTY

Now **Wicomico**

Certificate **134** Acres Libe **BY.&GS.#5** Folio **354**

“ “ “ “

Patent **134** “ “ **BY.&GS.#3** “ **224**

Remarks:—

NAME Winder, William

1754

TRACT Exchange

COUNTY Now Wicomico

Certificate	50	Acres	Libe BC. & GS. #4	Folio	161
"	"	"	"	"	"
Patent	50	"	"	G. S. #2	" 182

Remarks:—

NAME Winder, William

1755

TRACT Saw Mill Lott

COUNTY

Now Wicomico

Certificate	26	Acres	Libe BC.&GS.#4	Folio	160
"	"	"	"	"	"
Patent	26	"	" BC.&GS.#2 "	"	140

Remarks:—

NAME **Winder, William**

1759

TRACT **Broad Creek Landing**

COUNTY Now **Sussex, Del.**

Certificate	100	Acres	Liber BC&GS#13	Folio	497
"	"	"	"	"	"
Patent	100	"	" BC&GS#15	"	475

Remarks:—

NAME **Winder, William**

1762

TRACT **Pembertons Good Will**

COUNTY

Now **Wicomico**

Certificate	426	Acres	Liber BC&GS#21	Folio	94
"	"	"	"	"	"
Patent	426	"	" BC&GS#20	"	300

Remarks:—

NAME **Winder, William**

1762

TRACT **Weatherlys Pond**

COUNTY

Now Wicomico

Certificate

Acres

Liber

Folio

“

“

“

“

Patent

10

“

“

BC&GS#23

“

314

Remarks:— **Certificate in name of Joseph Weatherly,
Liber BC&GS#24, folio 376.**

NAME **Winder, William**

1735

TRACT **Winders Choice**

COUNTY

Worcester

Certificate **614**

Acres

Liber **BC&GS#34** Folio **314**

“

“

“

“

Patent **614**

“

“ **BC&GS#33** “ **634**

Remarks:—

NAME **Winder, William**


PATENT DATE **1766**

TRACT **Farringtons Purchase**

COUNTY **Now Wicomico**

Certificate	Acres	Liber	Folio
"	"	"	"
Patent	261	" BC&GS#31	" 279

Remarks:— **Certificate in name of George
Farrington, Liber BC&GS#30, folio 471**



NAME Winder, William

PATENT DATE 1773

TRACT Addition to Clover Field

COUNTY Now Wicomico

Certificate 36 $\frac{1}{4}$ Acres Liber BC&GS#45 Folio 237

“ “ “ “ “

Patent 36 $\frac{1}{4}$ “ “ BC&GS#44 “ 183

Remarks:—

NAME	Winder, William
SURVEY DATE	1774
TRACT	Addition
COUNTY	Somerset
ACRES	31 3/4
CERTIFICATE No.	25

NAME Winder, William

PATENT DATE 1777

TRACT Support

COUNTY

Now Wicomico

Certificate	143	Acres	Liber BC&GS#51	Folio	504
“	“	“	“	“	“
Patent	143	“	“ BC&GS#52	“	512

Remarks:—

NAME Winder, William

PATENT DATE 1782

TRACT Addition

		COUNTY	<u>Now</u> Wicomico	
Certificate	31 $\frac{3}{4}$	Acres	Liber BC&GS#50Folio	294
"	"	"	"	"
Patent	31 $\frac{3}{4}$	"	" I C # A "	58

Remarks:—

NAME **Winder, William**

PATENT DATE **1782**

TRACT **Romney**

		COUNTY	<u>Now</u> Wicomico	
Certificate	203$\frac{1}{2}$	Acres	Liber BC&GS#50	Folio 295
“	“	“	“	“
Patent	203$\frac{1}{2}$	“	“ I C # A	“ 58

Remarks:—

NAME Winder, William

PATENT DATE 1785

TRACT Trifaldi

		COUNTY	<u>Now</u> Wicomico		
Certificate	56 $\frac{1}{4}$	Acres	LibeI C # B	Folio	343
"	"	"	"	"	"
Patent	56 $\frac{1}{4}$	"	" I C # A	"	540

Remarks:—

NAME Winder, William

PATENT DATE 1791

TRACT Saw Mill Lot Resurveyed

COUNTY Now Wicomico

Certificate	166	Acres	Liber IC#F	Folio	247
"	"	"	"	"	"
Patent	166	"	" IC#E	"	684

Remarks:—

NAME Winder, William

PATENT DATE 1792

TRACT Addition to Last Choice

		COUNTY	<u>Now</u> Wicomico		
Certificate	193 ¹	Acres	Liber IC#F	Folio	732
"	"	"	"	"	"
Patent	193 ¹	"	" IC#H	"	50

Remarks:—

NAME **Winder, William**

SURVEY DATE **1793**

TRACT **Part of Mill Grove (See other side)**

COUNTY **Somerset**

ACRES **88 1/2**

CERTIFICATE No. **478**

Part of Wicomico Manor

NAME Winder, William

PATENT DATE 1793

TRACT Transfer

COUNTY Worcester

Certificate	Acres	Liber	Folio
“	“	“	“
Patent	35	“ IC#H	“ 261

Remarks:— Certificate in name of Richard Mille
Liber IC#I, folio 248

NAME Winder, William

PATENT DATE 1794

TRACT Bushfield

COUNTY

Now Wicomico

Certificate	88½	Acres	Liber IC#K	Folio	92
"	"	"	"	"	"
Patent	88½	"	" IC#G	"	373

Remarks: --

NAME **Winder, William**

PATENT DATE **1800**

TRACT **Bower Hill**

		COUNTY	<u>Now</u>	Wicomico		
Certificate	1146	Acres	Liber	IC#A	Folio	295
"	"	"	"	"	"	"
Patent	1146	"	"	IC#A	"	320

Remarks:—

NAME Winder, William, Jr.,
SURVEY DATE 1792
TRACT Shandy
COUNTY Somerset
ACRES 1 1/2
CERTIFICATE No. 569

NAME Winder, William Jr.

PATENT DATE 1795

TRACT Mill Grove

		COUNTY	<u>Now</u> Wicomico		
Certificate	604 $\frac{3}{4}$	Acres	Liber IC#K	Folio	415
"	"	"	"	"	"
Patent	604 $\frac{3}{4}$	"	" IC#G	"	606

Remarks: --

NAME **Winderrott, Casper**

1745

TRACT **Addition to the Wolf Pitt**

COUNTY

Now **Frederick**

Certificate **50** Acres Liber **L.G.#E** Folio **579**

“ “ “ “ “

Patent **50** “ “ **P.T.#2** “ **321**

Remarks:—

NAME Winders, Daniel

PATENT DATE 1785

TRACT Daniels Luck

		COUNTY	Washington		
Certificate	$7\frac{1}{4}$	Acres	Liber I C # B	Folio	300
"	"	"	"	"	"
Patent	$7\frac{1}{4}$	"	" I C # A	"	476

Remarks:—

NAME **Winders, James**

1759

TRACT **Boys Harbour**

COUNTY

Now **Washington**

Certificate **48**

Acres

Liber **BC&GS#12** Folio **108**

“

“

“

“

Patent **48**

“

“ **BC&GS#10** “ **317**

Remarks:—

NAME **Winders, James**

PATENT DATE **1782**

TRACT **Rseurvey on Medcalfs Meadows (The)**

COUNTY **Frederick**

Certificate	212	Acres	Liber	BC&GS#50	Folio	337
"	"	"	"	"	"	"
Patent	212	"	"	IC#A	"	71

Remarks:—

NAME Windley, Richard

1885

TRACT Windleys Forrest

COUNTY

Baltimore

Certificate 100

Acres

Liber 12

Folio 288

“

“

“

“

Patent

“

“

“

Remarks:—

NAME **Window, Henry**

1764

TRACT **Batchelors Forrest**

COUNTY

Dorchester

Certificate **827** Acres Liber **BC&GS#24** Folio **669**

“ “ “ “

Patent **827** “ “ **BC&GS#23** “ **349**

Remarks:—

NAME **Windsmore, Robert**

1754

TRACT **Links Wood (The)**

COUNTY

Dorchester

Certificate	250	Acres	Liber 15	Folio 259
“	“	“	“	“
Patent	350	“	“ E.I.#4	“ 95

Remarks:—

NAME Windsor, James

SURVEY DATE 1763

TRACT Batchelors Hall

COUNTY Charles

ACRES 32

CERTIFICATE No. 36

NAME Windsor, James

PATENT DATE 1770

TRACT Small Addition

		COUNTY	Somerset	
Certificate	4 $\frac{1}{2}$	Acres	Liber BC&GS#41	Folio 316
“	“	“	“	“
Patent	4 $\frac{1}{2}$	“	“ BC&GS#39	“ 387

Remarks:—

NAME **Windsor, James**

PATENT DATE **1814**

TRACT **Windsor's Pleasure**

		COUNTY	<u>Now</u>	Wicomico		
Certificate	26	Acres	Liber	IC#C	Folio	385
"	"	"	"	"	"	"
Patent	26	"	"	CG#C	"	108

Remarks:—

NAME Windsor, John

1696

TRACT Coxes Performance

COUNTY

Now Wicomico

Certificate	1000	Acres	Liber	C.C.#4	Folio	17
“	“	“	“	“	“	“
Patent	1000	“	“	C.C.#4	“	17

Remarks:—

NAME	Windsor, Joseph
SURVEY DATE	1789
TRACT	Hitt Your Next Neighbour
COUNTY	Charles
ACRES	21
CERTIFICATE No.	218

NAME Windsor, Joseph and George Bounds

PATENT DATE 1853

TRACT Good Luck

COUNTY

Now Wicomico

Certificate	6 7/8	Acres	Liber	GGB#7-A	Folio	512
"	"	"	"	"	"	"
Patent	6 7/8	"	"	GGB#8	"	206

Remarks:—

NAME Windsor, Joseph, et al,

PATENT DATE 1858

TRACT Good Luck

COUNTY

Now Wicomico

Certificate

Acres

Liber

Folio

“

“

“

“

Patent

6 7/8

“

“

IM#1

“

74

Remarks:—

NAME Windsor, Lazarus

1734

TRACT Long Delay

COUNTY

Somerset

Certificate 90 Acres Liber E. I. #5 Folio 68

“ “ “ “ “

Patent 90 “ “ E. I. #1 “ 243

Remarks:—

NAME	Windsor, Robert C., et al,
SURVEY DATE	1847
TRACT	Hard Scramble
COUNTY	Dorchester
ACRES	30 3/4
CERTIFICATE No.	534

NAME Windsor, Thomas

1723

TRACT Windsors Castle

COUNTY

Charles

Certificate	100	Acres	Liber	I. L. #A	Folio	373
"	"	"	"	"	"	"
Patent	100	"	"	P. L. #5	"	412

Remarks:—

NAME Windsor, William H.

PATENT DATE 1924

TRACT Windsorland

COUNTY Dorchester

Certificate 76-7/10 Acres Liber JSS # 1 Folio 187

“ “ “ “ “

Patent 76-7/10 “ “ JSS # 1 “ 189

Remarks:—

NAME Wine, Francis (See Francis Wynne)

1680

TRACT Burton

COUNTY

Charles

Certificate

Acres

Liber

Folio

“

“

“

“

Patent

“

“

“

Remarks:—

NAME Wine, Francis

1830

TRACT Skidmores Adventure

COUNTY Charles

Certificate	Acres	Liber	Folio
"	"	"	"
Patent	37	"	C.B.#2 " 137
Remarks:—	Certificate in name of Nicholas Skidmore Liber 21, folio 135		

~~NAME Winebraunus, Philip~~

SURVEY DATE 1791

TRACT Stoney Ridge

COUNTY Allegany

ACRES 12 1/4

CERTIFICATE No. 828

NAME Winebruner, Morris

PATENT DATE 1863

TRACT Hill Side

COUNTY Allegany

Certificate 36 Acres Liber WL&WS#3 Folio 458

“ “ “ “

Patent “ “ “

Remarks:— Patented to Douglas, and James Percy,
Samuel Miller and Alexander Sloan, Liber
WL&WS#3, folio 85.

NAME Winer, George Peter

PATENT DATE 1790

TRACT Winers Beginning

COUNTY Frederick

Certificate	Acres	Liber	Folio
"	"	"	"
Patent	25	" IC#F	" 464

Remarks:—

Certificate in name of Barnhard
Winer, Folio 134, liber IC#F

NAME Winers, Barnhard

PATENT DATE 1790

TRACT Winers Beginning

COUNTY Frederick

Certificate 25 Acres Liber IC#F Folio 134

“ “ “ “

Patent “ “ “

Remarks:— Patented to George Peter Winer

Liber IC#F, folio 464

NAME Winfield, John
1662

TRACT Winfield

COUNTY Now Dorchester

Certificate	200	Acres		Liber	5	Folio	202
"		"		"		"	
Patent	200	"		"	10	"	413

Remarks:

NAME	Wing, James, et al,
SURVEY DATE	1762
TRACT	Partnership
COUNTY	Dorchester
ACRES	733
CERTIFICATE No.	976

NAME Wing, James

PATENT DATE 1769

TRACT Alford's Neglect

COUNTY

Dorchester

Certificate 9 Acres Liber BC&GS#40 Folio 16

" " " "

Patent 9 " " BC&GS#38 " 121

Remarks:-

NAME Wing, Robert

1712

TRACT Boston

COUNTY

Dorchester

Certificate	236	Acres	Liber	E. I. #3	Folio	217
“	“	“	“	“	“	“
Patent	236	“	“	E. I. #1	“	188

Remarks:—

NAME Wing, Savory

1757

TRACT Wings Discovery

COUNTY Worcester

Certificate	19	Acres	Liber BC&GS#11	Folio	136
"	"	"	"	"	"
Patent	19	"	" BC&GS#8	"	651

Remarks:—

NAME **Wing, Savory**

PATENT DATE **1760**

TRACT **Conclusion**

COUNTY

Worcester

Certificate **145** Acres Liber **BC&GS#34** Folio **462**

“ “ “ “

Patent **145** “ “ **BC&GS#29** “ **138**

Remarks:—

NAME Wing, Thomas
SURVEY DATE 1803
TRACT Partnership in Maryland
COUNTY Caroline
ACRES 3 3/4
CERTIFICATE No. 222

NAME	Wing, Thomas
SURVEY DATE	1807
TRACT	Wings Folly
COUNTY	Caroline
ACRES	4 1/4
CERTIFICATE No.	311

NAME Wingate, Cain

PATENT DATE 1849

TRACT Wingate's Desire

COUNTY Dorchester

Certificate 134-3-37 Acres

Liber GGB#7-A Folio 121

“

“

“

“

Patent 134-3-37 “

“ GGB#5 “ 467

Remarks:—

NAME Wingate, Edward

PATENT DATE 1811

TRACT Wingate's Trouble

COUNTY Cecil

Certificate	106 $\frac{1}{2}$	Acres	Liber	IB#B	Folio	15
“	“	“	“	“	“	“
Patent	106 $\frac{1}{2}$	“	“	JK#T	“	475

Remarks:--

NAME **Wingate, Edward**

PATENT DATE **1820**

TRACT **Wingate's Addition to Hauses Point**

COUNTY **Cecil**

Certificate **249A-7P** Acres Liber **CG#D** Folio **134**

“ “ “ “

Patent **249A-7P** “ “ **CG#C** “ **339**

Remarks:—

NAME Wingate, Jeremiah

PATENT DATE 1845

TRACT Family Inheritance

COUNTY Allegany

Certificate	236 5/8	Acres	Liber	GOB#6	Folio	377
"	"	"	"	"	"	"
Patent	236 5/8	"	"	GOB#5	"	207

Remarks:—

NAME Wingate, John

1704

TRACT Wingates Design

COUNTY

Dorchester

Certificate

Acres

Liber

Folio

“

“

“

“

Patent

83

“

“

C.D.

“

184

Remarks:—

NAME **Wingate, John**

PATENT DATE **1764**

TRACT **Cow Quarter**

COUNTY

Dorchester

Certificate **42** Acres Liber **BC&GS#37** Folio **5**

“ “ “ “

Patent **42** “ “ **BC&GS#36** “ **6**

Remarks:—

NAME Wingate, John

PATENT DATE 1764

TRACT Wingates Chance

COUNTY Dorchester

Certificate	Acres	Liber	Folio
"	"	"	"
Patent	80	" BC&GS#28	" 487

Remarks:— Certificate in name of Edward Nuner
Liber BC&GS#24, Folio 675

NAME Wingate, John

1765

TRACT Wingates Content

COUNTY

Dorchester

Certificate 100 **Acres** **Liber** BC&GS#24 **Folio** 688

“ “ “ “

Patent 100 “ “ BC&GS#23 “ 709

Remarks:—

NAME Wingate, John

PATENT DATE 1768

TRACT Timber Swamp

		COUNTY	Dorchester	
Certificate	5 $\frac{1}{2}$	Acres	Liber BC&GS#37	Folio 8
“	“	“	“	“
Patent	5 $\frac{1}{2}$	“	“ BC&GS#35	“ 260

Remarks:—

NAME Wingate, John

PATENT DATE 1768

TRACT Wingates Venture

COUNTY Dorchester

Certificate 7 Acres Liber BC&GS#37Folio 5

“ “ “ “

Patent 7 “ “ BC&GS#33 “ 513

Remarks:—

NAME Wingate, John

PATENT DATE 1830

TRACT Wingate's Neck

COUNTY

Dorchester

Certificate 237 $\frac{1}{4}$

Acres

Liber CG#D

Folio

260

“

“

“

“

Patent 237 $\frac{1}{4}$

“

“

TWL#D

“

69

Remarks:—

NAME Wingate, John W. & Wm. K. Leatherburg

PATENT DATE 1887

TRACT Warwick

COUNTY Wicomico

Certificate	23-3-18	Acres	Liber	WRH#1	Folio	450
"	"	"	"	"	"	"
Patent	23-3-18	"	"	WRH#2	"	226

Remarks:—

NAME Wingate, Nicholas

SURVEY DATE 1812

TRACT Contention

COUNTY Cecil

ACRES 2-2-10

CERTIFICATE No. 63

NAME Wingate, Philip

1733

TRACT Hickory Ridge

COUNTY Now Sussex, Del.

Certificate	Acres	Liber	Folio
"	"	"	"
Patent	50	"	P.L.#8 " 556

Remarks:— Certificate in name of John Caldwell,
Liber A.M.#1, folio 106

NAME **Wingate, Philip**

1747

TRACT **Hogg Quarter**

COUNTY **Now** **Sussex, Del.**

Certificate **40** Acres Liber **T.I.#1** Folio **168**

“ “ “ “

Patent **40** “ “ **BT.&BY.#3** “ **140**

Remarks:—

NAME Wingate, Philip

1747

TRACT Wingates Venture

COUNTY

Now Sussex, Del.

Certificate 60 Acres Liber T.I.#1 Folio 180

“

“

“

“

Patent 60 “ “ BT.&BY.#3 “ 259

Remarks:—

NAME Wingate, Philip

1748

TRACT Last Of All

COUNTY

Now Sussex, Del.

Certificate 100 Acres Libe BY.&GS.#5 Folio 189

“

“

“

“

Patent 100 “ “ BY.&GS.#3 “ 552

Remarks:—

NAME Wingate, Philip

1749

TRACT Savannah Swamp

COUNTY

Worcester

Certificate **64** Acres Libe **BY. & GS. #5** Folio **208**

“ “ “ “ “

Patent **64** “ “ **BY. & GS. #3** “ **583**

Remarks:—

NAME **Wingate, Philip**

1761

TRACT **Hickory Ridge**

COUNTY

Now **Sussex, Del.**

Certificate	207	Acres	Liber BC&GS#14	Folio	304
"	"	"	"	"	"
Patent	207	"	" BC&GS#13	"	608

Remarks:—

NAME Wingate, Philip, Edward Short & Charles
Tindell. 1782

TRACT Partnership

COUNTY Worcester

Certificate	50	Acres	LiberBC&GS#19	Folio	53
"	"	"	"	"	"
Patent	50	"	" BC&GS#15	"	166

Remarks:—

NAME Wingate, Phillip

1707

TRACT Maidens Lott

COUNTY Dorchester

Certificate 70 Acres Liber D.D.#5 Folio 377

“ “ “ “

Patent 70 “ “ P.L.#2 “ 258

Remarks:— Name appears "Windgate" in Patent record.

NAME Wingate, Phillip

1717

TRACT Wingates Inclosure

COUNTY

Dorchester

Certificate	54	Acres	Liber	F.F.#7	Folio	120
"	"	"	"	"	"	"
Patent	54	"	"	F.F.#7	"	120
Remarks:—				P.L.#4	"	106

NAME **Wingate, Robert**

PATENT DATE **1768**

TRACT **Addition to Andrews Cove**

COUNTY **Dorchester**

Certificate	22½	Acres	Libel BC&GS#37	Folio	13
“	“	“	“	“	“
Patent	22½	“	“ BC&GS#35	“	47

Remarks:—

NAME Wingate, Thomas

1744

TRACT Fortune

COUNTY

Dorchester

Certificate	48	Acres	Liber	L.G.#C	Folio	630
"	"	"	"	"	"	"
Patent	48	"	"	P.T.#2	"	200

Remarks:—

NAME Wingate, Thomas

SURVEY DATE 1748

TRACT Wingate's Right

COUNTY Worcester

ACRES 73

CERTIFICATE No. 1388

NAME Wingate, Thomas, Edward Short and Charles
Tindall 1763

TRACT Partnership

COUNTY Now Sussex, Del.

Certificate 283 Acres Liber BC&GS#21 Folio 616

“ “ “ “

Patent 283 “ “ BC&GS#22 “ 125

Remarks: - -

NAME Wingate, Thomas

PATENT DATE 1764

TRACT Betseys Chance

COUNTY

Dorchester

Certificate 5 Acres Liber BC&GS#27 Folio 12

" " " "

Patent 5 " " BC&GS#28 " 108

Remarks: --

NAME Wingate , Thomas

PATENT DATE 1764

TRACT Cedar Landing (The)

COUNTY Dorchester

Certificate	20	Acres	Liber BC&GS#27	Folio	16
"	"	"	"	"	"
Patent	20	"	" BC&GS#28	"	98

Remarks: --

NAME Wingate, William

1747

TRACT Wingates Meadows

COUNTY Dorchester

Certificate 62 Acres Libe BY. & GS. #1 Folio 408

“ “ “ “

Patent 62 “ “ T. I. #3 “ 457

Remarks:—

NAME Wingate, William Thomas

PATENT DATE 1896

TRACT Wingate's Chance

		COUNTY	Dorchester		
Certificate	7-3-33	Acres	Liber JTS#1	Folio	315
"	"	"	"	"	
Patent	7-3-33	"	" WOM#1	"	9

Remarks:—

NAME Wingert, Philip, et al.

PATENT DATE 1823

TRACT Philip's Fancy

COUNTY Allegany

Certificate	Acres	Liber	Folio
"	"	"	"
Patent	523	" IB#E	" 576
Remarks:—	Certificate in name of William Wingert, et al, Liber IB&GGB#H, folio 37.		

NAME Wingert, William, et al,

PATENT DATE 1833

TRACT Philip's Fancy

COUNTY

Alleghany

Certificate 523 Acres Liber IB&GGB#HFolio 37'

" " " "

Patent " " "

Remarks:— Patented to Ninian Cockran and Philip Wingert, Liber IB#E, folio 576.

NAME Wingett, Elizabeth

1698

TRACT Wingetts Desire

COUNTY

Dorchester

Certificate	83	Acres	Liber D.D.#5	Folio	133
"	"	"	"	"	"
Patent	"	"	"	"	"

Remarks:— Patent to John Wingett, Liber D.D.#5,
folio 133

NAME Wingett, John

1704

TRACT Wingetta Desire

COUNTY

Dorchester

Certificate

Acres

Liber

Folio

“

“

“

“

Patent

83

“

“

D.D.#5

“

133

Remarks:—

Certificate in name of Elizabeth Wingett
Liber D.D.#5, folio 133

NAME Wingodm Thomas & John Spicer

1680

TRACT **Helens Bumstead**

COUNTY

Dorchester

Certificate **50** **Acres** **Liber** **21** **Folio** **195**

“ “ “ “

Patent **50** “ “ **C.B.#2** “ **118**

Remarks:— **A later Patent, Liber C.B.#2, folio 312**

NAME Wingod, Thomas & John Spicer

1680

TRACT Waxford

COUNTY Dorchester

Certificate	Acres	Liber	Folio
"	"	"	"
Patent	50	" C.B.#3	" 118
Remarks:—	Certificate in name of Timothy McNemare Liber 21, folio 131		

NAME Wingood, Thomas & John Spicer

1682

TRACT **Colchester**

COUNTY **Dorchester**

Certificate **340** **Acres** **Liber** **31** **Folio** **537**

“ “ “ “ “

Patent **340** “ “ **N.S.#B** “ **416**

Remarks:—

NAME Wink, Peter

SURVEY DATE 1787

TRACT Peter's Desire

COUNTY Baltimore

ACRES 59 1/2

CERTIFICATE No. 1236

NAME **Winkles, Edward**

1874

TRACT **Winkles Ridge**

COUNTY **Talbot**

Certificate	250	Acres	Liber	15	Folio	175
“	“	“	“	“	“	“
Patent	250	“	“	18	“	239

Remarks:—

NAME **Winley, Richard**

1673

TRACT **Spring Neck**

COUNTY **Baltimore**

Certificate **100** Acres Liber **17** Folio **323**

“ “ “ “ “

Patent **100** “ “ **15** “ **44**

Remarks:—

NAME **Winley, Richard**

1877

TRACT **Winleys Rest**

COUNTY

Baltimore

Certificate	200	Acres	Liber	19	Folio	501
“	“	“	“	“	“	“
Patent	200	“	“	20	“	78

Remarks:—

NAME Winloe, William

1682

TRACT Paxen Hills

COUNTY Somerset

Certificate	Acres	Liber	Folio
"	"	"	"
Patent	100	" N.S.#2	" 218

Remarks:— Certificate in name of Christopher Nutter, Liber 22, folio 88

NAME Winn, John Jr.

1743

TRACT Winns Chance

COUNTY

Prince George's

Certificate

Acres

Liber

Folio

“

“

“

“

Patent

66

“

“

E.I.#6

“

585

Remarks:—Certificate in name of George Stewart,
Liber L.G.#E, folio 195

NAME Winn, John Jr.

1750

TRACT Garners or Gamers Meadows

COUNTY

Prince George's

Certificate 315 Acres LibeBY.&GS.#1Folio 612

“

“

“

“

Patent 315 “ “ T.I.#4 “ 505

Remarks:—

NAME Winn, Timothy
SURVEY DATE 1831
TRACT Winn's Resurvey of Howells Point
COUNTY Kent
ACRES 1499-2-26
CERTIFICATE No. 224

NAME Winn, Timothy

PATENT DATE 1832

TRACT Partnership Resurveyed

COUNTY Kent

Certificate

Acres

Liber

Folio

“

“

“

“

Patent 309-0-18 “ “ TWL#D “ 112

Remarks:— Certificate in name of Catherine T. Ireland

Liber CG#D, folio 291

NAME **Winn, Timothy**

PATENT DATE **1832**

TRACT **Winn's Resurvey of Howell's Point**

COUNTY **Kent**

Certificate **1499-2-26** cres Liber **CG#D** Folio **299**

“ “ “ “ “

Patent **1499-2-26** “ **TWL#D** “ **104**

Remarks:—

NAME Winright, Cannon

PATENT DATE 1769

TRACT Hap At A Venture

		COUNTY	<u>Now</u> Wicomico		
Certificate	25	Acres	Liber	BC&GS#37	Folio 435
"	"	"	"	"	"
Patent	25	"	"	BC&GS#38	" 123

Remarks:—

NAME	Winright, Sollomon
SURVEY DATE	1785
TRACT	Long Slupe
COUNTY	Somerset
ACRES	8
CERTIFICATE No.	405

NAME Winright, Stephen

PATENT DATE 1800

TRACT Addition to Grubby Hill

COUNTY Worcester

Certificate	224	Acres	Liber IC#N	Folio	461
-------------	-----	-------	------------	-------	-----

“	“	“	“	“	“
---	---	---	---	---	---

Patent	“	“	“	“	“
--------	---	---	---	---	---

Remarks:—Patented to Zadock Winright,
Liber IC#L, folio 596.

NAME Winright, William
1746

TRACT Winrights Promise

COUNTY Now Sussex, Del.

Certificate	100	Acres	Libe BY. & GS. #1	Folio	474
"	"	"	"	"	"
Patent	100	"	" BY. & GS. #2 "	"	59

Remarks:—

NAME Winright, Zadock

PATENT DATE 1800

TRACT Addition to Grubby Hill

COUNTY Worcester

Certificate

Acres

Liber

Folio

“

“

“

“

Patent 224

“

“ IC#L

“

596

Remarks:—Certificate in name of Stephen Winright,
Liber IC#N, folio 461.

NAME Winsatt, Robert

SURVEY DATE 1761

TRACT Struggle

COUNTY St. Marys

ACRES 11

CERTIFICATE No. 439

NAME Winsatt, Robert

1762

TRACT Bobbs Discovery

COUNTY

St. Mary's

Certificate 150 Acres Liber BC&GS#19 Folio 250

“ “ “ “

Patent 150 “ “ BC&GS#17 “ 125

Remarks:—

NAME Winsatt, Robert

SURVEY DATE 1790

TRACT Spinks Rest

COUNTY St. Marys

ACRES 13 1/2

CERTIFICATE No. 427

NAME

Winset, William

SURVEY DATE

1741

TRACT

William's Good Luck

COUNTY

St. Mary's

ACRES

125 1/2

CERTIFICATE No.

497

NAME Winsett, John

PATENT DATE 1807

TRACT Content

	COUNTY	St. Mary's				
Certificate	49 $\frac{3}{4}$	Acres	Liber	IC#R	Folio	470
"	"	"	"	"	"	"
Patent	"	"	"	"	"	"

Remarks:— Patented to James Vanhuffle
Liber IC#S, folio 451

NAME **Winsett, Robert**

1761

TRACT **Hard Times**

COUNTY

St. Mary's

Certificate	150	Acres	Liber BC&GS#19	Folio	156
“	“	“	“	“	“
Patent	150	“	“ BC&GS#17	“	401

Remarks:—

NAME Winsloe, Samuell

1665

TRACT Intention (The)

COUNTY Talbot

Certificate 50 Acres Liber E.E.#6 Folio 113

“

“

“

“

Patent Patent to Robert Ungel, Liber E.E.#6,

Remarks:— folio 114 & folio 105, Liber R.Y.#1
folio 3

NAME Winslow, Joseph

1664

TRACT Duxbury

COUNTY Talbot

Certificate	680	Acres	Liber	7	Folio	190
"		"	"		"	
Patent	680	"	"	7	"	190

Remarks:—

NAME Winslow, Joseph

1664

TRACT Plaindealing

COUNTY Talbot

Certificate	200	Acres	Liber	7	Folio	162
"	"	"	"	"	"	"
Patent	200	"	"	7	"	163

Remarks:—

NAME Winslow, Joseph

1665

TRACT Boston Cliff

COUNTY Talbot

Certificate	680	Acres	Liber	8	Folio	8
"		"	"		"	
Patent	680	"	"	8	"	9

Remarks:—

NAME Winslow, Samuel

1665

TRACT Cabbin Neck

COUNTY Talbot

Certificate	50	Acres	Liber	8	Folio	1
"		"	"		"	
Patent	50	"	"	8	"	1

Remarks:—

NAME Winslow, Samuel

1665

TRACT Intention (The)

COUNTY Talbot

Certificate	50	Acres	Liber	8	Folio	514
"	"	"	"	"	"	"
Patent	50	"	"	8	"	514

Remarks:—

NAME Winslow, Samuel

1865

TRACT New Harbour

COUNTY Talbot

Certificate	700	Acres	Liber	8	Folio	4
-------------	-----	-------	-------	---	-------	---

"	"	"	"	"	"	"
---	---	---	---	---	---	---

Patent	700	"	"	8	"	4
--------	-----	---	---	---	---	---

Remarks:— 100 acres relinquished, Liber 9,
folio 162.

NAME Winslow, Samuel

1685

TRACT Prevention (The)

COUNTY Talbot

Certificate	50	Acres	Liber	8	Folio	515
"	"	"	"	"	"	"
Patent	50	"	"	8	"	515

Remarks:—

NAME Winslow, Samuel & Henry Parker

1666

TRACT Tottenham

COUNTY Now Queen Anne's

Certificate 600 Acres Liber 9 Folio 138

“ “ “ “ “

Patent 600 “ “ 9 “ 406

Remarks: A later Patent to Samuel Winslow,
Liber 10, folio 396.

NAME Winslow, Samuel

1665

TRACT Delight (The)

COUNTY Talbot

Certificate 250 Acres Liber 9 Folio 135

“ “ “ “ “ “

Patent “ “ “ “

Remarks:

NAME Winslow, Samuell & Henry Parker

1688

TRACT Niniveh

COUNTY Now Queen Anne's

Certificate 600 Acres Liber 9 Folio 398

“ “ “ “ “

Patent 600 “ “ 9 “ 400

Remarks: - Patent of Confirmation to Henry Parker,
Liber 10, folio 483.

NAME Winslow, Samuel, Henry Parker &
1666 Andrew Skinner

TRACT Providence

		COUNTY	<u>Now</u>	Queen	Anne's	
Certificate	600	Acres		Liber	9	Folio 393
"	"	"	"	"	"	"
Patent	600	"	"	"	9	" 394

Remarks: ---

NAME Winslow, Samuel

1670

TRACT Mount Hope

COUNTY Now Queen Anne's

Certificate 300 Acres Liber 9 Folio 138

" " " " " "

Patent " " " "

Remarks: Patents to Ralph Fishborne, Liber 12,
folio 466 & Liber 13, folio 2.

NAME Winslow, William

1883

TRACT Windsor Castle

COUNTY Somerset

Certificate	200	Acres	Liber 21	Folio 378
"	"	"	"	"
Patent	200	"	" C.B.#3	" 436

Remarks:—

NAME Winsmore, Robert

1875

TRACT Beverly

COUNTY Dorchester

Certificate	Acres	Liber	Folio
"	"	"	"
Patent	250	" 19	" 98

Remarks:—Certificate in name of Henry Turner,
Liber 15, folio 274.

NAME **Winsor, John**

1673

TRACT **Salop**

COUNTY

Now Wicomico

Certificate **250** Acres Liber **17** Folio **391**

“ “ “ “ “

Patent **250** “ “ **15** “ **48**

Remarks:—

NAME Winsor, Philip

1758

TRACT Division

COUNTY

Now Sussex, Del.

Certificate	50	Acres	Liber BC&GS#11	Folio	122
"	"	"	"	"	"
Patent	50	"	" BC&GS#8	"	470

Remarks:—

NAME Winston, A. P.

PATENT DATE 1914

TRACT Sideling Hill Flats

COUNTY Washington

Certificate	4	91/100	Acres	Liber	TAS#1	Folio	270
"	-	"	"	"	"	"	"
Patent	4	91/100	"	"	EST#1	"	559

Remarks:—

NAME Winter, Emanuel

PATENT DATE 1794

TRACT Beauty Spot

COUNTY

Washington

Certificate

Acres

Liber

Folio

“

“

“

“

Patent

4½

“

“

IC#L

“

743

Remarks:—

Certificate in name of John Hoovre
Liber IC#N, folio 13

NAME Winter, George

PATENT DATE 1783

TRACT Little Meadow

COUNTY Frederick

Certificate 17 Acres Liber Folio

“ “ “ “

Patent 17 “ “ IC#A “ 184

Remarks:— Certificate in name of Jacob Brasilton,
Liber BC&GS#50, folio 438.

NAME Winter, George

PATENT DATE 1791

TRACT Brazeltons Neighbour

		COUNTY	Frederick		
Certificate	1-7/8	Acres	Liber IC#F	Folio	433
"	"	"	"	"	"
Patent	1-7/8	"	" IC#G	"	80

Remarks:—

NAME Winter, George

PATENT DATE 1791

TRACT Resurvey on Six Originals (The)

COUNTY Frederick

Certificate 277 $\frac{3}{4}$ Acres Liber IC#F Folio 434

“ “ “ “

Patent 277 $\frac{3}{4}$ “ “ IC#E “ 763

Remarks:—

NAME Winter, George

PATENT DATE 1791

TRACT Taylors Lot

		COUNTY	Frederick		
Certificate	15 $\frac{1}{4}$	Acres	Liber IC#F	Folio	433
"	"	"	"	"	"
Patent	15 $\frac{1}{4}$	"	" IC#G	"	81

Remarks:—

NAME Winter, George

PATENT DATE 1791

TRACT Taylors Mistake

COUNTY

Frederick

Certificate	4 $\frac{3}{4}$	Acres	Liber	IC#F	Folio	432
"	"	"	"	"	"	"
Patent	4 $\frac{3}{4}$	"	"	IC#G	"	81

Remarks:--

Winter, George

SURVEY DATE 1819

TRACT Blair's Neglect

COUNTY Allegany

ACRES 7 1/2

CERTIFICATE No. 98

NAME **Winter, Jacob**

SURVEY DATE **1827**

TRACT **Profitable Job**

COUNTY **Allegany**

ACRES **4 7/8**

CERTIFICATE No. **658**

NAME Winter, Jacob

PATENT DATE 1838

TRACT Mannahata

COUNTY

Alleghany

Certificate 157 1/16 Acres.

Liber IB&GGB#H Folio 423

“ - “

“ “

Patent 157 1/16 “

“ IE#F “ 554

Remarks:—

NAME Winter, Jacob

PATENT DATE 1841

TRACT Harbour of Rest

COUNTY Allegany

Certificate	Acres	Liber	Folio
"	"	"	"
Patent 139 5/8	"	" GGB#1	" 716

Remarks:— Certificate in name of Paul Butler,
Liber GGB#4, folio 662.

NAME Winter, Jacob

PATENT DATE 1841

TRACT Lots No. 3689 and 3690

COUNTY Allegany

Certificate	Acres	Liber	Folio
"	"	"	"
Patent 100	"	" GGB#3	" 582

Remarks:— Certificate in name of Peter Wycoff,
Liber GGB#4, folio 665.

NAME **Winter, John**

1734

TRACT **Meadows Marsh (The)**

COUNTY

Charles

Certificate

Acres

Liber

Folio

“

“

“

“

Patent

200

“

“

E.I.#3

“

137

Remarks:—

**Certificate in name of Walter Winter,
Liber E.I.#5, folio 52**

NAME Winter, John

1734

TRACT Reading

COUNTY Charles

Certificate

Acres

Liber

Folio

“

“

“

“

Patent

33

“

“

E.I.#2

“

28

Remarks:—

Certificate in name of Walter Winter
Liber A.M.#1, folio 404

NAME Winter, John

1734

TRACT Wallingford

COUNTY

Charles

Certificate

Acres

Liber

Folio

“

“

“

“

Patent

167

“

“

E.I.#4

“

25

Remarks:—Certificate in name of Walter Winter,
Liber A.M.#1, folio 407

NAME Winter, John

1734

TRACT Winterton

COUNTY

Charles

Certificate

Acres

Liber

Folio

“

“

“

“

Patent

109

“

“

E.I.#1

“

322

Remarks:—

Certificate in name of Walter Winter,
Liber A.M.# 1, folio 404

NAME Winter, John

1748

TRACT Fox Walk Enlarged (The)

COUNTY Charles

Certificate 49½ Acres Liber Y.&S.#7 Folio 87

“ “ “ “

Patent 49½ “ “ BY.&GS.#4 “ 443

Remarks:—

NAME Winter, Martin

1715

TRACT Mill-Lott

COUNTY Baltimore

Certificate	21	Acres	Liber BC&GS#9	Folio	104
"	"	"	"	"	"
Patent	21	"	" BC&GS#6	"	370

Remarks:—

NAME Winter, Martin

1732

TRACT Millers Lot

COUNTY

Baltimore

Certificate 58 $\frac{3}{4}$ Acres Liber BC&GS#21 Folio 30

“ “ “ “

Patent 58 $\frac{3}{4}$ “ “ BC&GS#18 “ 1

Remarks:—

NAME Winter, Walter

1708

TRACT None Such

COUNTY

Charles

Certificate	62	Acres	Liber	D. D. #5	Folio	493
"	"	"	"	"	"	"
Patent	62	"	"	D. D. #5	"	493
Remarks:—				P. L. #2	"	341

NAME Winter, Walter & John Godfrey

1713

TRACT Winters Imployment

COUNTY Charles

Certificate	264	Acres	Liber	D.D.#5	Folio	798
"	"	"	"	"	"	"
Patent	264	"	"	D.D.#5	"	799
Remarks:—				R.Y.#1	"	28

NAME Winter. Walter

1728

TRACT Sergeants Mount

COUNTY Charles

Certificate	74	Acres	Liber	I.L.#B	Folio	90
"	"	"	"	"	"	"
Patent	74	"	"	P.L.#7	"	114

Remarks:—

NAME Winter, Walter

1730

TRACT Grays Fancy

COUNTY Charles

Certificate 56 Acres Liber I.L.#B Folio 424

“ “ “ “

Patent 56 “ “ P.L.#8 “ 22

Remarks:—

NAME Winter, Walter

1734

TRACT Meadows Marsh (The)

COUNTY

Charles

Certificate 200 Acres Liber E. I. #5 Folio 52

“

“

“

“

Patent

“

“

“

Remarks:— Patent to John Winter, liber E. I. #2,
folio 137

NAME Winter, Walter

1734

TRACT Reading

COUNTY

Charles

Certificate 33 Acres Liber A.M.#1 Folio 404

“ “ “ “

Patent “ “ “

Remarks:— Patent to John Winter, Liber E.I.#2,
folio 28

NAME Winter, Walter

1734

TRACT Wallingford

COUNTY

Charles

Certificate	167	Acres	Liber A.M.#1	Folio	407
"	"	"	"	"	"
Patent	"	"	"	"	"

Remarks:—Patent to John Winter, Liber E.I.#4,
folio 25

NAME **Winter, Walter**

1734

TRACT **Winterton**

COUNTY

Charles

Certificate **109** Acres Liber **A.M.#1** Folio **404**

“

“

“

“

Patent

“

“

“

Remarks:— **Patent to John Winter, Liber E.I.#1,
folio 322**

NAME Winter, Walter
SURVEY DATE 1786
TRACT Park Enlarged (The)
COUNTY Charles
ACRES 205 3/4
CERTIFICATE No. 368

NAME	Winter, Walter
SURVEY DATE	1802
TRACT	Winterton Resurveyed
COUNTY	Charles
ACRES	258-3-22
CERTIFICATE No.	513

NAME Winter, Walter

PATENT DATE 1816

TRACT The Meadows

COUNTY

Charles

Certificate 888 $\frac{3}{4}$ Acres Liber IB#D Folio 487

“ “ “ “

Patent “ “ “

Remarks:— Patented to Henry Gardiner,
Liber IB#C, folio 321.

NAME **Winter, William**

1742

TRACT **Addition to Winterton**

COUNTY **Charles**

Certificate	100	Acres	Liber	L.G.#E	Folio	114
“	“	“	“	“	“	“
Patent	100	“	“	E.I.#6	“	509

Remarks:—

NAME Winter, William

1756

TRACT Addition to None Such

COUNTY Charles

Certificate	60	Acres	Liber BC&GS#9	Folio	195
"	"	"	"	"	"
Patent	60	"	" BC&GS#7	"	368

Remarks:—

NAME Winter, William H.

SURVEY DATE 1788

TRACT Addition to Parry's Last Chance

COUNTY Charles

ACRES 21-2-39

CERTIFICATE No. 10

NAME Winterberg, Henry

PATENT DATE 1882

TRACT Rocky Glen

COUNTY Garrett

Certificate 53A 96P Acres Liber WRH#1 Folio 190

“ “ “ “ “

Patent 53A 96P “ “ WRH#1 “ 477

Remarks:—

NAME Winters, George

PATENT DATE 1764

TRACT Jacobs Pasture

COUNTY Frederick

Certificate	27	Acres	Liber BC&GS#27Folio	318
"	"	"	" "	"
Patent	27	"	" BC&GS#26 "	210

Remarks:—

NAME Winters, George

PATENT DATE 1764

TRACT Winters Lot

COUNTY Frederick

Certificate $7\frac{1}{2}$ Acres Liber BC&GS#27Folio 222

“ “ “ “

Patent $7\frac{1}{2}$ “ “ BC&GS#26 “ 118

Remarks:—

NAME Winters, George

SURVEY DATE 1793

TRACT Winters Loss

COUNTY Allegany

ACRES 39

CERTIFICATE No. 995

NAME Winters, George

PATENT DATE 1801

TRACT Lots Number 3676 & 77

		COUNTY	Allegany		
Certificate	100	Acres	Liber IC#N	Folio	705
"	"	"	"	"	"
Patent	100	"	" IC#P	"	243

Remarks:—

NAME Winters, George

PATENT DATE 1803

TRACT Winters Loss

		COUNTY	Allegany		
Certificate	39	Acres	Liber IC:4Q	Folio	307
"	"	"	"	"	"
Patent	39	"	" IC:7P	"	495

Remarks:—

NAME Winters. George

SURVEY DATE 1807

TRACT Indians Gun

COUNTY Allegany

ACRES 3 7/8

CERTIFICATE No. 400

NAME Winters, George

SURVEY DATE 1808

TRACT China

COUNTY Allegany

ACRES 24

CERTIFICATE No. 169

NAME Winters, George

SURVEY DATE 1808

TRACT India

COUNTY Allegany

ACRES 14 7/8

CERTIFICATE No 397

NAME Winters, George

PATENT DATE 1811

TRACT Hook Im In

COUNTY

Allegany

Certificate	76 3/8	Acres	Liber	IB#B	Folio	47
"	-	"	"	"	"	
Patent	76 3/8	"	"	IB#A	"	1
Remarks:---	-					

NAME Winters, George

PATENT DATE 1814

TRACT Grime's Panic

COUNTY Allegany

Certificate	2 $\frac{1}{4}$	Acres	Liber IB#D	Folio	119
-------------	-----------------	-------	------------	-------	-----

“	“	“	“	“	“
---	---	---	---	---	---

Patent	“	“	“	“	“
--------	---	---	---	---	---

Remarks:— Patented to Michael Oswalt,
Liber IB#C, folio 133.

NAME **Winters, George**

SURVEY DATE **1816**

TRACT **Eastern Branch**

COUNTY **Alleghany**

ACRES **25**

CERTIFICATE No. **253**

NAME **Winters, George**

SURVEY DATE **1818**

TRACT **Fountain Inn**

COUNTY **Allegany**

ACRES **264 1/4**

CERTIFICATE No. **296**

NAME **Winters, George**

SURVEY DATE **1821**

TRACT **Long Neglected**

COUNTY **Allegany**

ACRES **2 13/16**

CERTIFICATE No. **470**

NAME Winters, George

PATENT DATE 1834

TRACT Polygram

COUNTY Allegany

Certificate	216 $\frac{1}{4}$	Acres	Liber GGB#2	Folio	419
"	"	"	"	"	"
Patent	"	"	"	"	"

Remarks:— Patented to Jesse W. Chaney,
Liber GGB#1, folio 503.

NAME Winters, John

1748

TRACT **Foxes Walk (The)**

COUNTY

Charles

Certificate	31	Acres	Libe	BY.&GS.#5	Folio	519
"	"	"	"	"	"	"
Patent	31	"	"	BY.&GS.#4	"	167

Remarks:—

NAME Winters, John

PATENT DATE 1812

TRACT Wood Land

COUNTY Washington

Certificate	197	Acres	Liber	IB#B	Folio	473
"	"	"	"	"	"	"
Patent	197	"	"	IB#A	"	274

Remarks:—

NAME Winters, Joshua

1725

TRACT Wintersell

COUNTY

Talbot

Certificate	145	Acres	Liber	I.L.#A	Folio	588
"	"	"	"	"	"	"
Patent	145	"	"	P.L.#6	"	281

Remarks:—

NAME **Winters, Martin**

PATENT DATE **1763**

TRACT **Addition to Stocks Stills Hill (The)**

COUNTY

Frederick

Certificate **26** Acres Liber **BC&GS#37** Folio **397**

“ “ “ “

Patent **26** “ “ **BC&GS#25** “ **273**

Remarks:—

NAME **Winters, Martin**

PATENT DATE **1771**

TRACT **Addition to Stock Still Hill**

COUNTY **Now Carroll**

Certificate	48	Acres	Liber BC&GS#40	Folio	501
“	“	“	“	“	“
Patent	48	“	“ BC&GS#49	“	562

Remarks:—

NAME Winters, Walter

1708

TRACT Deep Valley

COUNTY

Charles

Certificate	200	Acres	Liber	D. D. #5	Folio	493
"	"	"	"	"	"	"
Patent	200	"	"	D. D. #5	"	494
Remarks:—				P. L. #3	"	340

NAME **Winters, Walter**

1728

TRACT **Grays Neglect**

COUNTY

Charles

Certificate **76** Acres Liber **I.L.#B** Folio **90**

“ “ “ “ “ “

Patent **76** “ “ **P.L.#7** “ **339**

Remarks:—

NAME Winters, William

1751

TRACT Wintersell

COUNTY Talbot

Certificate	200	Acres	Liber 22	Folio 260
"	"	"	"	"
Patent	200	'	" T.I.#4	" 664

Remarks:—

NAME Wintersell, Thomas

1703

TRACT Wintersells Range

COUNTY

Prince George's

Certificate 400 Acres Liber D.D.#5 Folio 89

“ “ “ “

Patent 400 “ “ C.D. “ 97

Remarks:— Another patent, Liber D.D.#5, folio 90

NAME **Wintersell, William**

1685

TRACT **Devices (The)**

COUNTY **Talbot**

Certificate	440	Acres	Liber	22	Folio	29
"	440	"	"	22	"	113
Patent	440	"	"	N.S.#B	"	110

Remarks:—

NAME Wintersell, William (See William Winters)

1751

TRACT

COUNTY Talbot

Certificate	Acres	Liber	Folio
"	"	"	"
Patent	"	"	"

Remarks:—