

msa stager s1426 11/20/00 dfh/vr

NAME Wilson, Kidd Ben

PATENT DATE 1768

TRACT Wilson's Out Let

COUNTY Baltimore

Certificate 169 Acres Liber BC&GS#37 Folio 288

“ “ “ “

Patent 169 “ “ BC&GS#33 “ 418

Remarks:—

NAME Wilson, Lancelot

1748

TRACT Wilson's Discovery

COUNTY

Now Montgomery

Certificate n° 53 $\frac{3}{4}$

Acres

Libe BY. & GS. #1 Folio 171

“

“

“

“

Patent 53 $\frac{3}{4}$

“

“

T. I. #4 “

223

Remarks:—

NAME	Wilson, Lancelot
SURVEY DATE	1750
TRACT	Resurvey on Wilson's Discovery
COUNTY	Frederick
ACRES	150
CERTIFICATE No.	751

NAME **Wilson, Levin**

1751

TRACT **Mothers Care**

COUNTY

Somerset

Certificate

Acres

Liber

Folio

“

“

“

“

Patent

795

“

“

T.I.#4

“

648

Remarks:—**Certificate in name of Martha and Levin
Wilson, Liber BY.&GS.#5, folio 327**

NAME	Wilson, Margaret
SURVEY DATE	1790
TRACT	Old Place
COUNTY	Harford
ACRES	25
CERTIFICATE No.	361 C

NAME Wilson, Margt. Adm.

SURVEY DATE 1791

TRACT Long Alley

COUNTY Harford

ACRES $34\frac{1}{2}$

CERTIFICATE No. 291

NAME Wilson, Margaret (See other side)

PATENT DATE 1802

TRACT Addition to Coffin

COUNTY Kent

Certificate	Acres	Liber	Folio
"	"	"	"
Patent 20	"	" IC#L	" 744

Remarks:—Certificate in name of George Wilson
Liber IC#Q, folio 56

Phebe Rasin, Millicent, Robert, William,
Susannah & Rachael Wilson



NAME Wilson, Margaret (See other side)

PATENT DATE 1802

TRACT StClairs Venture

COUNTY Kent

Certificate	Acres	Liber	Folio
"	"	"	"
Patent	41	"	IC#L " 745

Remarks:— Certificate in name of William StClair
Liber IC#Q, folio 57

Phebe Rasin, Robert, William, Millicent,
Susannah, & Rachel Wilson

NAME **Wilson, Martha and Levin**

1751

TRACT **Mothers Care**

COUNTY **Somerset**

Certificate **795** Acres Libe **BY.&GS.#5** Folio **327**

“ “ “ “

Patent “ “ “

Remarks:—**Patent to Levin Wilson, Liber T.I.#4,
folio 648**

NAME **Wilson, Martha**

1752

TRACT **Prospect**

COUNTY

Somerset

Certificate **449** Acres Liber **Y.&S.#7**Folio **313**

“ “ “ “

Patent **449** “ “ **BY.&GS.#4** “ **199**

Remarks:—

NAME Wilson, Michael

PATENT DATE 1829

TRACT Dick's Establishment

		COUNTY	<u>Now</u>	Garrett		
Certificate	200	Acres	Liber	IB&GGB#H	Folio	564
"	"	"	"	"	"	"
Patent	200	"	"	GGB#1	"	46

Remarks:—

NAME Wilson, Michael

PATENT DATE 1829

TRACT Wilderness

		COUNTY	<u>Now</u>	Garrett		
Certificate	200	Acres	Liber	IB&GGB#H	Folio	562
"	"	"	"	"	"	"
Patent	200	"	"	GGB#1	"	48

Remarks:—

NAME Wilson, Millescent, et al,

PATENT DATE 1802

TRACT St. Clairs Venture

COUNTY Kent

Certificate	Acres	Liber	Folio
"	"	"	"
Patent 41	"	" 10#L	" 745

Remarks:—



NAME Wilson, Millicent (See other side)

PATENT DATE 1802

TRACT Addition to Coffin

	COUNTY	Kent		
Certificate	Acres	Liber	Folio	
“	“	“	“	
Patent	20	“	IC#L	“ 744

Remarks:—Certificate in name of George Wilson
Liber IC#Q, folio 56

Phebe Rasin, Robert, William, Susannah,
Rachael & Margaret Wilson

NAME Wilson, Millicent (see other side)

PATENT DATE 1802

TRACT StClairs Venture

COUNTY Kent

Certificate	Acres	Liber	Folio
"	"	"	"
Patent	41	"	IC#L " 745

Remarks:— Certificate in name of William StClair
Liber IC#Q, folio 57

Susannah, Rachael, Margaret, Robert &
William Wilson & Phebe Rasin

NAME **Wilson, Moses**

1743

TRACT **Mount Hope**

COUNTY

Worcester

Certificate	35	Acres	Liber	L.G.#E	Folio	627
“	“	“	“	“	“	“
Patent	35	“	“	P.T.#1	“	312

Remarks:—

NAME Wilson, Moses and Thomas Blizard
1750

TRACT Friendship

COUNTY Worcester

Certificate 147 Acres LibeBY.&GS.#5Folio 217

“ “ “ “

Patent “ “ “

Remarks:—Patent to Thomas Robins and Thomas Blizard,
Liber T.I.#4, folio,391

NAME **Wilson, Moses**

1752

TRACT **Homlins Folly**

COUNTY

Worcester

Certificate **100** Acres Liber **Y.&S.#7**Folio **359**

“ “ “ “

Patent **100** “ “ **BY.&GS.#4** “ **320**

Remarks:—

NAME **Wilson, Moses**
1763

TRACT **Addition to Hamlins Folly**

COUNTY **Worcester**

Certificate	300	Acres	Liber BC&GS#21	Folio	141
“	“	“	“	“	“
Patent	300	“	“ BC&GS#18	“	50

Remarks:—

NAME **Wilson, Nathan**

SURVEY DATE **1820**

TRACT **Lantz's Poverty**

COUNTY **Allegheny**

ACRES **49 1/2**

CERTIFICATE No. **441**

NAME Wilson, Nathan

PATENT DATE 1839

TRACT Reid's Farm

COUNTY

Allegheny

Certificate

Acres

Liber

Folio

“

“

“

“

Patent

293 3/8 “

“

GGB#3

“

363

Remarks:—

Certificate in name of William Reid,
Liber GGB#4, folio 291.

NAME Wilson, Nathan

PATENT DATE 1840

TRACT Peter's Vexation

COUNTY Allegany

Certificate

Acres

Liber

Folio

"

"

"

"

Patent 57 3/16

"

"

GGB#3

"

492

Remarks:— Certificate in name of William

McLaughlin, Liber GGB#4, folio 471.

NAME Wilson, Nathan

PATENT DATE 1844

TRACT Lantz's Poverty Increased

COUNTY Allegany

Certificate	23 $\frac{3}{4}$	Acres	Liber GGB#6	Folio	361
"	"	"	"	"	"
Patent	"	"	"	"	"

Remarks:— Patented to James Robinett
Liber GGB#3, folio 702.

NAME Wilson, Nicholas & Abraham Hendrickson

PATENT DATE 1799

TRACT Wilson's Chance

COUNTY Baltimore

Certificate	6	Acres	Liber	IC#0	Folio	684
"	"	"	"	"	"	"
Patent	6	"	"	IC#L	"	575

Remarks:—

NAME Wilson, Nicholas

PATENT DATE 1807

TRACT Willson's Spike

COUNTY Baltimore

Certificate

Acres

Liber

Folio

“

“

“

“

Patent

$5\frac{1}{4}$

“

“

IC#R

“

559.

Remarks:— Certificate in name of William Beaseman

Liber IC#R, folio 654.

NAME Wilson, Osborn S.

PATENT DATE 1846

(The)

TRACT Addition to Part of Wilson's Discovery

COUNTY

Montgomery

Certificate 633-0-48 Acres

Liber GGB#6

Folio 496

“

“

“

“

Patent 633-0-48 “

“ GGB#5

“ 297

Remarks:—

NAME Wilson, Osborn S.

PATENT DATE 1860

TRACT Wilson's Resurvey on Dan

COUNTY Montgomery

Certificate 180-2-37 $\frac{1}{2}$ acres

Liber WL&WS#3 Folio 331

“ “

“ “

Patent 180-2-37 $\frac{1}{2}$ “

“ IM#1 “ 427

Remarks:—

NAME Wilson, Osburn S.

PATENT DATE 1834

TRACT Wilson's Discovery

COUNTY Montgomery

Certificate	22-3-5	Acres	Liber	GCB#2	Folio	493
"	"	"	"	"	"	"
Patent	22-3-5	"	"	GCB#1	"	559

Remarks:—

NAME Wilson, Osterro S.
SURVEY DATE 1859
TRACT Wilsons Resurvey On Dan
COUNTY Montgomery
ACRES 160 - 2 - 37 1/2
CERTIFICATE No.

NAME Wilson, Otho

PATENT DATE 1836

TRACT Susanna

COUNTY

Allegany

Certificate	60 7/8	Acres	Liber	GOB#2	Folio	626
"	"	"	"	"	"	"
Patent	60 7/8	"	"	GOB#3	"	83

Remarks:—

NAME Wilson, Otho

PATENT DATE 1841

TRACT Wilson's Resk

COUNTY Allegany

Certificate

Acres

Liber

Folio

“

“

“

“

Patent

57 $\frac{3}{4}$

“

“

GGB#5

“

25

Remarks:— Certificate in name of Isaac Wilson,
Liber GGB#6, folio 58.

NAME **Wilson, Peter**

1727

TRACT **Petersfield**

COUNTY

Kent

Certificate	100	Acres	Liber	I.L.#B	Folio	486
"	"	"	"	"	"	"
Patent	"	"	"	"	"	"

Remarks:— **Patent for 115 Acres to John Wilson,
Liber P.L.#6, folio 639**

NAME **Wilson, Philip**

PATENT DATE **1789**

TRACT **Wilson's Purchase**

COUNTY **Cecil**

Certificate	Acres	Liber	Folio
"	"	"	"
Patent	30	" IC#E	" 80

Remarks:— Certificate in name of Thomas Johnson
Liber IC#D, folio 510

NAME Wilson, Philip

PATENT DATE 1790

TRACT Chance

COUNTY Cecil

Certificate	Acres	Liber	Folio
"	"	"	"
Patent	47½	"	IC#E " 336

Remarks:— Certificate in name of Samuel Emmett
Liber IC#D, folio 700

NAME Wilson, Rachael (See other side)

PATENT DATE 1802

TRACT Addition to Coffin

COUNTY Kent

Certificate	Acres	Liber	Folio
“	“	“	“
Patent 20	“	“ IC#L	“ 744

Remarks:—Certificate in name of George Wilson
Liber IC#Q, folio 56

Margaret, Robert, William, Millicent,
Susannah Wilson & Phebe Rasin

NAME Wilson, Rachael (See other side)

PATENT DATE 1802

TRACT StClairs Venture

COUNTY Kent

Certificate

Acres

Liber

Folio

“

“

“

“

Patent

41

“

“

IC#L

“

745

Remarks:—

Certificate in name of William StClair
Liber IC#Q, folio 57

Phebe Rasin, Margaret, Robert, William,
Millicent, & Susannah Wilson

NAME **Wilson, Richard**


1684

TRACT **Tarrkill Hummock**

COUNTY **Now** **Wicomico**

Certificate	Acres	Liber	Folio
“	“	“	“
Patent	30	“	N.S.#B “ 131

Remarks:— **Certificate in name of John Colstone
Liber 21, folio 529**



NAME **Wilson, Richard**

1728

TRACT **Preston**

COUNTY

Charles

Certificate

Acres

Liber

Folio

“

“

“

“

Patent

341

“

“

P.L.#6

“

632

Remarks:—

NAME **Wilson, Robert**

1658

TRACT **Mulberry Island**

COUNTY

Dorchester

Certificate	50	Acres	Liber	17	Folio	629
“	“	“	“	“	“	“
Patent	50	“	“	15	“	223

Remarks:—

NAME **Wilson, Robert**

1670

TRACT **Utopia**

COUNTY **Anne Arundel**

Certificate	320	Acres	Liber	16	Folio	48
“	“	“	“	“	“	“
Patent	320	“	“	14	“	137

Remarks:—



NAME Wilson, Robert

1671

TRACT Plaine (The)

COUNTY Anne Arundel

Certificate	300	Acres	Liber	16	Folio	161
“	“	“	“	“	“	“
Patent	300	“	“	16	“	235

Remarks:—

NAME **Wilson, Robert**

1672

TRACT **Hereford**

COUNTY **Anne Arundel**

Certificate	260	Acres	Liber	16	Folio	384
“	“	“	“	“	“	“
Patent	260	“	“	16	“	579

Remarks:—

NAME **Wilson, Robert**

1672

TRACT **Little Town**

COUNTY **Anne Arundel**

Certificate	80	Acres	Liber	16	Folio	388
“	“	“	“	“	“	“
Patent	80	“	“	16	“	578

Remarks:—

NAME Wilson, Robert

1872

TRACT Wilsons Enlargement

COUNTY Anne Arundel

Certificate	60	Acres	Liber	16	Folio	387
"	"	"	"	"	"	"
Patent	60	"	"	16	"	576

Remarks:—

NAME **Wilson, Robert**

1672

TRACT **Wilson's Grove**

COUNTY **Anne Arundel**

Certificate	200	Acres	Liber	16	Folio	383
“	“	“	“	“	“	“
Patent	200	“	“	16	“	560

Remarks:—

NAME **Wilson, Robert**

1674

TRACT **Black Walnut Island**

COUNTY

Dorchester

Certificate	50	Acres	Liber	17	Folio	627
“	“	“	“	“	“	“
Patent	50	“	“	15	“	232

Remarks:—

NAME **Wilson, Robert**

1674

TRACT **Poplar Island**

COUNTY

Dorchester

Certificate	100	Acres	Liber	17	Folio	627
“	“	“	“	“	“	“
Patent	100	“	“	15	“	253

Remarks:—

NAME **Wilson, Robert**

1674

TRACT **Shore Ditch**

COUNTY

Dorchester

Certificate	300	Acres	Liber	17	Folio	628
“	“	“	“	“	“	“
Patent	300	“	“	15	“	251

Remarks:—

NAME Wilson, Robert

1725

TRACT Conclusion

COUNTY

Somerset

Certificate

Acres

Liber

Folio

“

“

“

“

Patent

138

“

“

P.L.#6

“

291

Remarks:—

Certificate in name of John Caldwell,

Liber I.L.#A, folio 568

NAME Wilson, Robert

1749

TRACT Wilson's Fancy

COUNTY

Now Frederick

Certificate 100 Acres LibeBY.&GS.#1Folio 153

“ “ “ “

Patent “ “ “

Remarks:—Patent to Elizabeth Wilson, Liber

BY.&GS.#2, folio 120

NAME Wilson, Robert (See other side)

PATENT DATE 1802

TRACT Addition to Coffin

		COUNTY				
Certificate			Kent			
		Acres		Liber		Folio
"		"		"		"
Patent	20	"		"	IC#Q	" 56

Remarks:—Certificate in name of George Wilson
Liber IC#Q, folio 56

William, Millicent, Susannah, Rachael &
Margaret Wilson & Phebe Rasin


NAME Wilson, Robert (See other side)

PATENT DATE 1802

TRACT StClairs Venture

		COUNTY	Kent			
Certificate	41	Acres	Liber	IC#Q	Folio	57
"	"	"	"	"	"	"
Patent	41	"	"	IC#L	"	745

Remarks:— Certificate in name of William StClair
Liber IC#Q, folio57



William, Millicent, Sussannah, Rachael &
Margaret Wilson & Phebe Rasin

NAME Wilson, Samuel

SURVEY DATE 1742

TRACT Wilson's Retreat

COUNTY Baltimore

ACRES 100

CERTIFICATE No. 1764

NAME **Wilson, Samuel**

1761

TRACT **Great Hope**

COUNTY

Somerset

Certificate	774$\frac{1}{2}$	Acres	Liber BC&GS#14	Folio	399
“	“	“	“	“	“
Patent	774$\frac{1}{2}$	“	“ BC&GS#16	“	391

Remarks:—

NAME Wilson, Samuel

PATENT DATE 1776

TRACT Calf Pasture

COUNTY

Somerset

Certificate	27	Acres	Libert	BC&GS#51	Folio	312
"	"	"	"	"	"	"
Patent	27	"	"	BC&GS#52	"	255

Remarks:—

NAME Wilson, Samuel

PATENT DATE 1776

TRACT Cow Pasture

COUNTY

Somerset

Certificate	112 $\frac{3}{4}$	Acres	Liber BC&GS#51	Folio	313
“	“	“	“	“	“
Patent	112 $\frac{3}{4}$	“	“ BC&GS#52	“	257

Remarks:—

NAME **Wilson, Samuel**

PATENT DATE **1787**

TRACT **Cedar Hill**

COUNTY

Somerset

Certificate	541$\frac{1}{2}$	Acres	Liber	IC#D	Folio	44
“	“	“	“	“	“	“
Patent	541$\frac{1}{2}$	“	“	IC#C	“	288

Remarks:—

NAME **Wilson, Samuel**

PATENT DATE **1787**

TRACT **His Own Before**

COUNTY **Somerset**

Certificate	15	Acres	Liber	IC#D	Folio	44
"	"	"	"	"	"	"
Patent	15	"	"	IC#C	"	249

Remarks:—

NAME Wilson, Samuel

PATENT DATE 1790

TRACT Part of Straban

COUNTY

Cecil

Certificate	217	Acres	Liber	IC#D	Folio	693
"	"	"	"	"	"	"
Patent	217	"	"	IC#E	"	468

Remarks:—

NAME **Wilson, Samuel**

PATENT DATE **1797**

TRACT **Wilson's Inheritance**

		COUNTY	Frederick		
Certificate	415	Acres	Liber	IC#N	Folio 225
“	“	“	“	“	“
Patent	415	“	“	IC#M	“ 141

Remarks:—

NAME **Wilson, Samuel, et al,**

PATENT DATE **1816**

TRACT **Wilson's Inheritance**

COUNTY **Baltimore**

Certificate	Acres	Liber	Folio
“	“	“	“
Patent 170	“	“ IB#C	“ 328

Remarks:— **Certificate in name of John Wilson,
Liber IB#D, folio 200.**

NAME **Wilson, Samuel, et al,**

PATENT DATE **1816**

TRACT **Wilson's Purchase**

COUNTY

Baltimore

Certificate

Acres

Liber

Folio

“

“

“

“

Patent

31½

“

“

IB#C

“

336

Remarks:—

**Certificate in name of John Wilson,
Liber IB#D, folio 202.**

NAME Wilson, Samuel, Jr.

1734

TRACT **Wilson's Choice**

COUNTY Now **Harford**

Certificate **100** **Acres** **Liber** **E. I. #3** **Folio** **314**

“ “ “ “

Patent **100** “ “ **E. I. #3** “ **107**

Remarks:—

NAME **Wilson, Sarah**

PATENT DATE **1812**

TRACT **The Second Addition to Maxfield**

COUNTY

Talbot

Certificate	7½	Acres	Liber	IC#C	Folio	289
“	“	“	“	“	“	“
Patent	7½	“	“	CG#C	“	27

Remarks:—

NAME Wilson, Susannah (See other side)

PATENT DATE 1802

TRACT Addition to Coffin

COUNTY Kent

Certificate	Acres	Liber	Folio
"	"	"	"
Patent 20	"	" IC#L	" 744

Remarks:—Certificate in name of George Wilson
Liber IC#Q, folio 56

Rachael, Margaret, Millicent, William
& Robert Wilson & Phebe Rasin

NAME Wilson, Susannah (See other side)

PATENT DATE 1802

TRACT StClairs Venture

COUNTY Kent

Certificate

Acres

Liber

Folio

“

“

“

“

Patent

41

“

“

IC#L

“

745

Remarks:— Certificate in name of William StClair
Liber IC#Q, folio 57

Rachael, Margaret, Robert, William,
& Millicent Wilson & Phebe Rasin

NAME **Wilson, Thomas**

1681

TRACT **Darby**

COUNTY **Now Wicomico**

Certificate

Acres

Liber

Folio

“

“

“

“

Patent

350

“

“

C.B.#2

“

531

Remarks:—

**Certificate in name of William Stevens
Liber 21, folio 314**

NAME Wilson, Thomas

1895

TRACT Wilson's Lott

COUNTY

Now Wicomico

Certificate 200 Acres Liber C.#3 Folio 193

“ “ “ “

Patent 200 “ “ C.#3 “ 193

Remarks:— Another Patent, Liber W.D., folio 74

NAME **Wilson, Thomas**

1719

TRACT **Wilson's Addition**

COUNTY

Prince George's

Certificate	35	Acres	Liber	F.F.#7	Folio	344
"	"	"	"	"	"	"
Patent	35	"	"	F.F.#7	"	344
Remarks:—				P.L.#4	"	437

NAME **Wilson, Thomas**

1719

TRACT **Wilson's Enlargement**

COUNTY

Prince George's

Certificate	115	Acres	Liber	F.F.#7	Folio	237
"	"	"	"	"	"	"
Patent	115	"	"	F.F.#7	"	237
Remarks:—				P.L.#4	"	422

NAME	Wilson, Thomas
SURVEY DATE	1721
TRACT	Wilson's Fork
COUNTY	Prince George's
ACRES	100
CERTIFICATE No.	402

NAME **Wilson, Thomas**

1723

TRACT **Yorke**

COUNTY **Dorchester**

Certificate	50	Acres	Liber	I.L.#A	Folio	792
“	“	“	“	“	“	“
Patent	50	“	“	P.L.#7	“	422

Remarks:—

NAME **Wilson, Thomas**

1733

TRACT **Wilson's Venture**

COUNTY **Prince George's**

Certificate	37	Acres	Liber	A.M.#1	Folio	56
“	“	“	“	“	“	“
Patent	37	“	“	P.L.#8	“	647

Remarks:—

NAME **Wilson, Thomas**

1735

TRACT **Wilson's Purchase**

COUNTY

Dorchester

Certificate **150** Acres Liber **E. I. #5** Folio **32**

“

“

“

“

Patent **150** “ “ **E. I. #4** “ **404**

Remarks:—

NAME **Wilson, Thomas**

1740

TRACT **Delight**

COUNTY

Now Frederick

Certificate **100** **Acres** **Liber** **E.I.#5** **Folio** **495**

“ “ “ “

Patent **100** “ “ **L.G.#B** “ **200**

Remarks:—

NAME **Wilson, Thomas**

1740

TRACT **Prevention**

COUNTY

Now **Frederick**

Certificate	50	Acres	Liber	E. I. #5	Folio	496
“	“	“	“	“	“	“
Patent	50	“	“	L. G. #B	“	213

Remarks: —

NAME Wilson, Thomas

1740

TRACT Saint Thomas

COUNTY

Now Montgomery

Certificate 150 Acres Liber E. I. #5 Folio 496

“ “ “ “

Patent 150 “ “ L. G. #B “ 198

Remarks:—

NAME Wilson, Thomas

1742

TRACT (The) Subburbs

COUNTY

Now Montgomery

Certificate	90	Acres	Liber	L.G.#E	Folio	103
"	"	"	"	"	"	"
Patent	90	"	"	E.I.#6	"	521

Remarks:—

Wilson, Thomas

SURVEY DATE 1745

TRACT Resurvey on Saint Thomas

COUNTY Prince George's

ACRES 450

CERTIFICATE No. 307

NAME Wilson, Thomas

1748

TRACT Addition to Rockland

COUNTY

Now Carroll

Certificate 50 Acres LibeBY.&GS.#1Folio 178

“ “ “ “

Patent 50 “ “ T.I.#4 “ 61

Remarks:—

NAME **Wilson, Thomas**

1751

TRACT **Resurvey on Part of Rock Land (The)**

COUNTY **Now Carroll**

Certificate **500** Acres Liber **BC&GS#1** Folio **143**

“ “ “ “

Patent “ “ “

Remarks:—

NAME **Wilson, Thomas**

1752

TRACT **Marys Fancy**

COUNTY

Frederick

Certificate **104**

Acres

Liber **Y.&S.#7** **Folio** **125**

“

“

“

“

Patent **104**

“

“ **BY.&GS.#4** “ **438**

Remarks:--

NAME **Wilson, Thomas**

1753

TRACT **Susans Fancy**

COUNTY **Frederick**

Certificate	500	Acres	LiberBC&GS#1	Folio	143
“	“	“	“	“	“
Patent	500	“	“ Y.&S.#6	“	454

Remarks:—

NAME Wilson, Thomas

1754

TRACT Resurvey on Marys Fancy (The)

COUNTY Frederick

Certificate	549	Acres	Libe BC. & GS. #1	Folio	311
"	"	"	"	"	"
Patent	549	"	" BC. & GS. #2 "	"	217

Remarks:—

NAME Wilson, Thomas

1754

TRACT Round Spring

COUNTY

Frederick

Certificate 100 Acres Libe BC. & GS. #1 Folio 366

“ “ “ “

Patent 100 “ “ BC. & GS. #3 “ 142

Remarks:—

NAME **Wilson, Thomas**

1761

TRACT **Resurvey on Susans Fancy & Round Spring**

COUNTY **Now Carroll**

Certificate **1060** Acres Liber **BC&GS#14** Folio **34**

“ “ “ “

Patent **1060** “ “ **BC&GS#13** “ **571**

Remarks:—

NAME **Wilson, Thomas**

PATENT DATE **1764**

TRACT **Resurvey in Marys Fancy (The)**

COUNTY **Frederick**

Certificate **1130** Acres Liber **BC&GS#27** Folio **242**

“ “ “ “

Patent **1130** “ “ **BC&GS#23** “ **494**

Remarks:—

NAME **Wilson, Thomas**

PATENT DATE **1769**

TRACT **Limestone Hill**

		COUNTY	<u>Now</u> Carroll	
Certificate	11½	Acres	Liber BC&GS#40	Folio 148
“	“	“	“	“
Patent	11½	“	“ BC&GS#38	“ 89

Remarks:—

NAME **Wilson, Thomas**

PATENT DATE **1786**

TRACT **Boston**

COUNTY **Frederick**

Certificate

Acres

Liber

Folio

“

“

“

“

Patent **1127** “ “ **IC#C** “ **19**

Remarks:—

**Certificate in name of Mary & James
Wilson, Liber IC#B, folio 588**

NAME Wilson, Thomas

PATENT DATE 1801

TRACT Lots Number 1835 & 1839

		COUNTY	<u>Now</u> Garrett		
Certificate	100	Acres	Liber IC#N	Folio	708
"	"	"	"	"	"
Patent	100	"	" IC#L	"	676

Remarks:— Certificate in name of Stephen Davis
Liber IC#N, folio 708

NAME Wilson, Thomas

PATENT DATE 1805

TRACT Greenwood Fleet Street & Labrinth

COUNTY Montgomery


Certificate	741-1/8	Acres	Liber	IC#R	Folio	301
-------------	---------	-------	-------	------	-------	-----

“	“	“	“	“	“	“
---	---	---	---	---	---	---

Patent	“	“	“	“	“	“
--------	---	---	---	---	---	---

Remarks:— Patented to Robert Peter

Liber IC#S, folio 202



NAME	Wilson, Thomas
SURVEY DATE	1813
TRACT	Neglect
COUNTY	Cecil
ACRES	4-0-20
CERTIFICATE No.	235

NAME **Wilson, Thomas**

PATENT DATE **1831**

TRACT **Cow Pasture**

COUNTY

Alleghany

Certificate **426** Acres Liber **IB#G** Folio **554**

“ “ “ “ “

Patent “ “ “

Remarks:-- **Patented to Robert and Joseph Cresap,
Liber IB#E, folio 510.**

NAME Wilson, Thomas

PATENT DATE 1829

TRACT Remoteness

		COUNTY	<u>Now</u> Garrett		
Certificate	200	Acres	Liber IB&GGB#H	Folio	569
"	"	"	"	"	"
Patent	200	"	"	GGB#1	" 51

Remarks:—

NAME Wilson, Thomas

PATENT DATE 1829

TRACT Twines

		COUNTY	<u>Now</u> Garrett		
Certificate	100	Acres	Liber IB&GGB#H	Folio	571
"	"	"	"	"	"
Patent	100	"	"	GGB#1	" 54

Remarks:—

NAME Wilson, Thomas

PATENT DATE 1832

TRACT Wilson's Security

COUNTY Baltimore

Certificate	725 Ft. Acres	Liber	GGB#3	Folio	261
"	"	"	"	"	"
Patent	725 Ft.	"	GGB#1	"	336

Remarks:—

NAME Wilson, Thomas

PATENT DATE 1836

TRACT Pelican

COUNTY Now Garrett

Certificate 736 7/8 Acres Liber GGB#2 Folio 582

“ “ “ “

Patent 736 7/8 “ “ GGB#3 “ 55

Remarks:—

NAME Wilson, Thomas

PATENT DATE 1836

TRACT Wilsonton

COUNTY Now Garrett

Certificate 333 $\frac{3}{4}$ Acres Liber GGB#2 Folio 576

“ “ “ “

Patent “ “ “

Remarks:— Patented to William P. Wilson,
Liber GGB#3, folio 52.

NAME Wilson, Thomas

PATENT DATE 1837

TRACT Senior

COUNTY Now Garrett

Certificate 107 5/8 Acres Liber GGB#2 Folio 678

" " " " " "

Patent 107 5/8 " " GGB#1 " 628

Remarks:—

NAME Wilson, Thomas and Thomas Wilson

PATENT DATE 1837

TRACT Senior and Junior

COUNTY Now Garrett

Certificate	293 7/8 Acres	Liber	GGB#2	Folio	680
"	"	"	"	"	
Patent	293 7/8 "	"	GGB#1	"	629

Remarks:—

NAME Wilson, Thomas and Thomas Wilson, Jr.

PATENT DATE 1837

TRACT Senior and Junior

COUNTY Now Garrett

Certificate	293 7/8	Acres	Liber	GGB#2	Folio	680
"	"	"	"	"	"	"
Patent	293 7/8	"	"	GGB#1	"	629

Remarks:—

NAME Wilson, Thomas

PATENT DATE 1845

TRACT Tampa

		COUNTY	<u>Now</u> Garrett		
Certificate	100	Acres	Liber GGB#6	Folio	381
"	"	"	"	"	"
Patent	100	"	" GGB#5	"	212

Remarks:—

NAME Wilson, Thomas

PATENT DATE 1859

TRACT Fish Pot

COUNTY Garrett

Certificate	52 5/8	Acres	Liber	WL&WS#3	Folio	219
"	"	"	"	"	"	"
Patent	52 5/8	"	"	IM#1	"	287

Remarks:—

NAME **Wilson, Thomas Jr.**

1721

TRACT **Wilson's Fork**

COUNTY

Prince George's

Certificate **100** Acres Liber **I.L.#A** Folio **219**

“ “ “ “

Patent “ “ “

Remarks:—**No Pat. Rec. found.**

NAME **Wilson, Thomas Jr.**

1730

TRACT **Chance**

COUNTY

Prince George's

Certificate

Acres

Liber

Folio

“

“

“

“

Patent

31

“

“

E. I. No. 6

119

Remarks:—**See Certificate No. 469.**

NAME Wilson, Thomas N.

PATENT DATE 1843

TRACT Resurvey on Belts Chance (The)

COUNTY Montgomery

Certificate	116 $\frac{1}{4}$	Acres	Liber GGB#6	Folio	380
"	"	"	"	"	"
Patent	116 $\frac{1}{4}$	"	" GGB#3	"	694

Remarks:—

NAME **Wilson, Valaria V.**

SURVEY DATE **1880**

TRACT **Meadow Hill**

COUNTY **Allegheny**

ACRES **20 13/16**

CERTIFICATE No. **509 A**

NAME Wilson, Wadsworth

PATENT DATE 1790

TRACT Wilsons Bad Luck

COUNTY

Montgomery

Certificate 205-5/8 Acres

Liber IC#F

Folio 193

“

“

“

“

Patent 205-5/8 “

“ IC#E

“ 549

Remarks:—

NAME Wilson, William & John Pitt


1666

TRACT Musketta Quarter

COUNTY Now Dorchester

Certificate	200	Acres	Liber	9	Folio	68
"	200	"	"	9	"	430
Patent		"	"		"	

Remarks: Patent to John Alford & William Wilson,
Liber 10, folio 40.



NAME Wilson, William & John Alford

1868

TRACT Musketta Quarter

COUNTY Now Dorchester

Certificate		Acres		Liber		Folio
"		"		"		"
Patent	200	"		"	10	" 40

Remarks: Certificates in names of William Wilson
& John Pitt, Liber 9, folios 68 & 430.

NAME Wilson, William

1720

TRACT Willsons Folly

COUNTY Somerset

Certificate

Acres

Liber

Folio

“

“

“

“

Patent 50 “ “ P.L.#4 “ 407

Remarks:— Certificate in name of Walter Taylor,
Liber F.F.#7, folio 288

NAME Wilson, William

SURVEY DATE 1737

TRACT Part of Anne Arundel Manor

COUNTY Anne Arundel

ACRES 105

CERTIFICATE No. 58

NAME **Wilson, William**

1739

TRACT **Wilson's Adventure**

COUNTY **Baltimore**

Certificate	50	Acres	Liber	E. I. #5	Folio	435
"	"	"	"	"	"	"
Patent	50	"	"	E. I. #3	"	873
Remarks:—	50			E. I. #6		179

NAME Wilson, William

1742

TRACT Long Valley

COUNTY

Now Carroll

Certificate	100	Acres	Liber	L.G. #C	Folio	273
“	“	“	“	“	“	“
Patent	100	“	“	L.G. #B	“	529

Remarks:—

NAME Wilson, William

SURVEY DATE 1745

TRACT Wilson's Lot

COUNTY Talbot

ACRES 212 3/4

CERTIFICATE No. 316

NAME Wilson, William

1746

TRACT Wilsons Lott

COUNTY

Talbot

Certificate 190 Acres LibeBY.&GS.#1Folio 55

“ “ “ “

Patent 190 “ “ BT.&BY.#3 “ 649

Remarks:—

NAME Wilson, William

1749

TRACT Long Meadow

COUNTY

Now Carroll

Certificate	50	Acres	Libe BY. & GS. #1	Folio	683
"	"	"	"	"	"
Patent	50	"	" BY. & GS. #3	"	33

Remarks:—

NAME **Wilson, William**

1748

TRACT **Wilson's Desire**

COUNTY

Dorchester

Certificate **300**

Acres

Libe **BY. & GS. #5** **Folio** **90**

“

“

“

“

Patent **300**

“

“ **BY. & GS. #2** “ **477**

Remarks:—

NAME **Wilson, William**
 1752

TRACT **Wilson's Chance**

COUNTY **Now Carroll**

Certificate	50	Acres	Liber	Y.&S.#7	Folio	180
“	“	“	“	“	“	“
Patent	50	“	“	Y.&S.#6	“	88

Remarks:—



NAME Wilson, William

1752

TRACT Wilson's Delight

COUNTY Frederick

Certificate	50	Acres	Liber	Y. & S. #7	Folio	180
"	"	"	"	"	"	"
Patent	50	"	"	BY & GS #4	"	414

Remarks:—

NAME **Wilson, William**

1754

TRACT **Wilson's Range**

COUNTY

Now **Carroll**

Certificate **100** Acres Liber **G.S.#1** Folio **231**

“ “ “ “

Patent **100** “ “ **G.S.#3** “ **76**

Remarks:—

NAME **Wilson, William**

1758

TRACT **Full Bottle**

COUNTY

Now **Carroll**

Certificate **50**

Acres

Liber **BC&GS#12** Folio **75**

“

“

“

“

Patent **50**

“

“ **BC&GS#10** “ **313**

Remarks:—

NAME Wilson, William

1760

TRACT Addition to Full Bottole

COUNTY Now Carroll

Certificate 50 Acres Liber BC&GS#14 Folio 3

“ “ “ “

Patent 50 “ “ BC&GS#15 “ 86

Remarks:—

NAME **Wilson, William**

1760

TRACT **Addition to Wilsons Adventure**

COUNTY **Baltimore**

Certificate	8	Acres	Liber	BC&GS#12	Folio	306
"	"	"	"	"	"	"
Patent	8	"	"	BC&GS#10	"	527

Remarks:—

NAME Wilson, William

1780

TRACT Greenwood

COUNTY

Now Montgomery

Certificate 50 Acres Liber BC&GS#14 Folio 5

“ “ “ “ “

Patent 50 “ “ BC&GS#10 “ 717

Remarks:—

NAME Wilson, William

1761

TRACT Wilson's Intent

COUNTY

Baltimore

Certificate	60	Acres	Liber BC&GS#14 Folio	148
"	"	"	"	"
Patent	60	"	" BC&GS#15 "	185

Remarks:—

NAME Wilson, William

SURVEY DATE 1763

TRACT Hopewell, Unity and Doubtful

COUNTY Montgomery

ACRES 293 1/4

CERTIFICATE No. 130

NAME Wilson, William

PATENT DATE 1766

TRACT Resurvey on the Suburbs (The)

COUNTY Now Montgomery

Certificate	111½	Acres	Liber BC&GS#30	Folio	283
“	“	“	“	“	“
Patent	111½	“	“ BC&GS#32	“	118

Remarks:—

NAME Wilson, William


PATENT DATE 1770

TRACT Wilson's Purchase

		COUNTY	Somerset	
Certificate	$41\frac{3}{4}$	Acres	Liber BC&GS#40	Folio 468
"	"	"	"	"
Patent	$41\frac{3}{4}$	"	" BC&GS#39 "	231

Remarks:—

NAME	Wilson, William of George
SURVEY DATE	1771
TRACT	Sporting Fields
COUNTY	Frederick
ACRES	148
CERTIFICATE No.	822



NAME Wilson, William

PATENT DATE 1787

TRACT Addition to Bush Grove Resurveyed

COUNTY Harford

Certificate	Acres	Liber	Folio
"	"	"	"
Patent	183 $\frac{3}{4}$	" IC#C	" 44

Remarks:— Certificate in name of Henry Wilson
Liber IC#B, folio 628

NAME Wilson, William

SURVEY DATE 1795

TRACT Addition

COUNTY Allegheny

ACRES 32

CERTIFICATE No. 5

NAME Wilson, William

PATENT DATE 1798

TRACT London Resurveyed

	COUNTY	Montgomery		
Certificate	178 $\frac{1}{2}$	Acres	Liber IC#0	Folio 536
"	"	"	"	"
Patent	"	"	"	"

Remarks:-- Patented to Hezekiah Wilson
Liber IC#M, folio 447

NAME Wilson, William (See other side)

PATENT DATE 1803

TRACT Addition to Coffin

	COUNTY	Kent		
Certificate	Acres	Liber	Folio	
“	“	“	“	
Patent	20	“	IC#L	“ 744

Remarks:—Certificate in name of George Wilson
Liber IC#Q, folio 56

Robert, Millicent, Susannah, Rachael &
& Margaret Wilson, Phebe Rasin

NAME Wilson, William (See other side)

PATENT DATE 1802

TRACT StClairs Venture

COUNTY Kent

Certificate	Acres	Liber	Folio
"	"	"	"
Patent	41	"	"
		IC#L	745

Remarks:— Certificate in name of William St_lair
Liber IC#Q, folio 57

Millicent, Susannah, Rachael, Margaret &
Robert Wilson & Phebe Rasin

NAME Wilson, William


PATENT DATE 1819

TRACT Webster's Water Mill Resurveyed

COUNTY Harford

Certificate	85 $\frac{3}{4}$	Acres	Liber	IB#G	Folio	246
"	"	"	"	"	"	"
Patent	"	"	"	"	"	"

Remarks:-- Patented to John A. Webster,
Liber IB#F, folio 35.



NAME Wilson, William P.

PATENT DATE 1836

TRACT Wilsonton

COUNTY Now Garrett

Certificate

Acres

Liber

Folio

“

“

“

“

Patent 333 $\frac{3}{4}$ “ “ GGB#3 “ 52

Remarks:—Certificate in name of Thomas Wilson,
Liber GGB#2, folio 576.

NAME Wilt, David

PATENT DATE 1863

TRACT Wiltsylvania

COUNTY Garrett

Certificate	51	Acres	Liber	WL&WS#3	Folio	476
"	"	"	"	"	"	"
Patent	51	"	"	WL&WS#2	"	103

Remarks:—

NAME Wilt, Michael

PATENT DATE 1833

TRACT Lot No. 3891

COUNTY Now Garrett

Certificate	53 $\frac{1}{2}$	Acres	Liber GGB#2	Folio	325
"	"	"	"	"	"
Patent	53 $\frac{1}{2}$	"	" GGB#1	"	402

Remarks:—

NAME Wilyard, Duvalt

PATENT DATE 1773

TRACT Wilyards Lot

COUNTY

Now Washington

Certificate	100	Acres	Liber BC&GS#47 Folio	234
"	"	"	"	"
Patent	100	"	" BC&GS#42 "	496

Remarks:—

NAME Wimbour, Thomas
SURVEY DATE 1801
TRACT Wimbour's Choice
COUNTY Worcester
ACRES 9
CERTIFICATE No. 1384

NAME Wimbrough, Thomas P.
SURVEY DATE 1811
TRACT Wimbrough's Discovery
COUNTY Worcester
ACRES 28 1/2
CERTIFICATE No. 1386

NAME Wimbrough, Thomas P.

SURVEY DATE 1811

TRACT Wimbrough's Pipe

COUNTY Worcester

ACRES 17 1/4

CERTIFICATE No. 1367

NAME	Wimbrow, William
SURVEY DATE	1827
TRACT	Savanna
COUNTY	Worcester
ACRES	116
CERTIFICATE No.	1153

NAME Wimbrows, Thomas P.

PATENT DATE 1851

TRACT Wimbrow's Content

COUNTY Worcester

Certificate 23 $\frac{1}{4}$ Acres Liber GGB#7-A Folio 377

" " " "

Patent " " "

Remarks:— Patented to William Laws,

Liber GGB#8, folio 102.

NAME Wimmell, George S.

PATENT DATE 1860

TRACT Sinope

COUNTY

Alleghany

Certificate 270 $\frac{1}{2}$

Acres

Liber WLWS#3

Folio

303

“

“

“

“

Patent

“

“

“

Remarks:— Patented to Susan Jane Barnard,
Liber IM#1, folio 398.

NAME Wimmer, Abraham

PATENT DATE 1797

TRACT Abrahams Intirgue

COUNTY Frederick

Certificate	Acres	Liber	Folio
"	"	"	"
Patent 7	"	" IC#M	" 221

Remarks:— Certificate in name of Normand Bruce
Liber IC#N, folio 219

NAME: Wimsatt, Elizabeth, Ann Graves, Rebecca
PATENT DATE 1805 and Mary Walker, & James Davis
TRACT Three Friends (The)

COUNTY St. Mary's

Certificate	Acres	Liber	Folio
"	"	"	"
Patent	170 $\frac{1}{4}$	" IC#P	" 722

Remarks:— Certificate in name of Joseph Davis
Liber IC#Q, folio 614.

NAME Wimsatt, Richard
SURVEY DATE 1742
TRACT Wimsatt's Frolick
COUNTY St. Mary's
ACRES 241
CERTIFICATE No. 505

NAME Wimsatt, Robert

PATENT DATE 1762

TRACT Bobs Discovery

		COUNTY	St. Mary's		
Certificate	156	Acres	Liber BC&GS#19	Folio	250
"	"	"	"	"	"
Patent	156	"	" BC&GS#17	"	125

Remarks:—

NAME Wimsatt, Robert
SURVEY DATE 1790
TRACT Peace and Quietness
COUNTY St. Marys
ACRES 129
CERTIFICATE No 336

NAME Wimsatt, Robert
SURVEY DATE 1790
TRACT Wee Bitt (The)
COUNTY St. Mary's
ACRES 2 1/2
CERTIFICATE No. 483

NAME Wimsott, Robert
SURVEY DATE 1790
TRACT Garden Spot
COUNTY St. Mary's
ACRES 10 3/4
CERTIFICATE No 172

NAME **Winants, George**

PATENT DATE **1764**

TRACT **Last Addition**

COUNTY

Worcester

Certificate	15	Acres	Liber BC&GS#34	Folio	152
"	"	"	"	"	"
Patent	15	"	" BC&GS#33 "	"	148

Remarks:—

NAME Winchester, George & James

PATENT DATE 1790

TRACT Gonorrhoea

		COUNTY	Baltimore		
Certificate	19	Acres	Liber IC#F	Folio	25
"	"	"	"	"	"
Patent	19	"	" IC#E	"	501

Remarks:—

NAME Winchester, George & John Roberts

PATENT DATE 1792

TRACT Point About

	COUNTY		Frederick		
Certificate	28	Acres	Liber IC#I	Folio	80
"	"	"	"	"	"
Patent	"	"	"	"	"

Remarks:— Patented to John Lambert

Liber IC#G, folio 193

NAME Winchester, Isaac

1682

TRACT Isaacs Addition

COUNTY

Now Queen Anne's

Certificate	80	Acres	Liber 21	Folio	356
“	“	“	“	“	“
Patent	80	“	“ C.B.#3	“	108

Remarks:—

NAME Winchester, Isaac

1683

TRACT Earicksons Islands

COUNTY Now Queen Anne's

Certificate 20 Acres Liber 21 Folio 304

“ “ “ “

Patent “ “ “

Remarks:— Patent to Mathew Earickson, Liber C.B.#3
folio 235

NAME

Winchester, Isaac

1683

TRACT

Sarahs Portion

COUNTY

Now Queen Anne's

Certificate	300	Acres	Liber	21	Folio	377
"	"	"	"	"	"	"
Patent	300	"	"	C.B.#3	"	394

Remarks:—

NAME Winchester, Isaac

1684

TRACT Isaacs Chance

COUNTY Now Queen Anne's

Certificate	100	Acres	Liber	21	Folio	343
"	"	"	"	"	"	"
Patent	100	"	"	S.D.#A	"	488

Remarks:—

NAME Winchester, Isaac

1695

TRACT Winchesters Folly

COUNTY Now Caroline

Certificate 230 Acres Liber B#23 Folio 176

“ “ “ “ “

Patent 230 “ “ B#23 “ 176

Remarks:—

NAME Winchester, Isaac

1895

TRACT Winchesters Folly

COUNTY Now Caroline

Certificate	Acres	Liber	Folio
“	“	“	“
Patent	230	“	“
		W.D.	108

Remarks:—

NAME Winchester, Isaac

1756

TRACT Isaac's Addition Corrected

COUNTY Queen Anne's

Certificate	364	Acres	Liber BC&GS#9	Folio	222
"	"	"	"	"	"
Patent	364	"	" BC&GS#6	"	420

Remarks:—

NAME Winchester, James & George

PATENT DATE 1785

TRACT Loctura

COUNTY

Baltimore

Certificate	8½	Acres	Liber	I C # B	Folio	239
“	“	“	“	“	“	“
Patent	8½	“	“	I C # A	“	457

Remarks:—

NAME **Winchester, James & George**

PATENT DATE **1790**

TRACT **Gonorrhoea**

COUNTY **Baltimore**

Certificate	19	Acres	Liber IC#F	Folio	25
"	"	"	"	"	"
Patent	19	"	" IC#E	"	501

Remarks:—

NAME Winchester, James

SURVEY DATE 1796

TRACT Nathan's Mistake

COUNTY Baltimore

ACRES 17 1/4

CERTIFICATE No. 1092

NAME Winchester, John

1650

TRACT Winchester

COUNTY Kent

Certificate	250	Acres	Liber	AB&H	Folio	106
"	"	"	"	"	"	"
Patent	250	"	"	AB&H	"	127

Remarks:—

NAME Winchester, John

1658

TRACT Winton

COUNTY Kent (Now Queen Anne's)

Certificate 300 Acres Liber Q Folio 319

“ “ “ “ “ “

Patent 300 “ “ Q “ 319

Remarks: -

NAME Winchester, John

1659

TRACT Winchester

COUNTY Now Queen Anne's

Certificate 520 Acres Liber 4 Folio 272

“ “ “ “ “ “

Patent 520 “ “ 4 “ 468

Remarks:

NAME Winchester, Richard & Stephen

PATENT DATE 1793

TRACT Dicks Branch

		COUNTY	Baltimore		
Certificate	8	Acres	Liber IC#I	Folio	423
"	"	"	"	"	"
Patent	"	"	"	"	"

Remarks:— Patented to Richard Winchester
Liber IC#H, folio 328

NAME Winchester, Richard

PATENT DATE 1793

TRACT Dicks Branch

	COUNTY			
Certificate		Baltimore		
	Acres	Liber		Folio
"	"	"	"	"
Patent	8	" IC#H	"	328

Remarks:— Certificate in name of Richard & Stephen
Winchester, Liber IC#I, folio 423

NAME Winchester, Richard

PATENT DATE 1796

TRACT Ox Moore

		COUNTY	Baltimore		
Certificate	525 $\frac{1}{2}$	Acres	Liber IC#0	Folio	30
"		"	"	"	
Patent	525 $\frac{1}{2}$	"	" IC#M	"	20

Remarks:—

NAME Winchester, Richard

PATENT DATE 1798

TRACT Worth Something

		COUNTY	Frederick		
Certificate	30 $\frac{1}{2}$	Acres	Liber IC#0	Folio	419
"	"	"	"	"	"
Patent	30 $\frac{1}{2}$	"	" IC#M	"	364

Remarks:—

NAME Winchester, Richard

PATENT DATE 1800

TRACT Addition to Lemmons Vineyard

COUNTY Frederick

Certificate	Acres	Liber	Folio
"	"	"	"
Patent	7 $\frac{3}{4}$	" IC#L	" 591

Remarks:— Certificate in name of Joshua Howard
Liber IC#N, folio 401

NAME Winchester, Richard

PATENT DATE 1800

TRACT Resurvey on Addition to Lemmons Vineyard

		COUNTY	Frederick		
Certificate	127	Acres	Liber IC#N	Folio	402
"	"	"	"	"	"
Patent	127	"	" IC#M	"	706

Remarks:—

NAME Winchester, Stephen

SURVEY DATE 1791

TRACT Barter

COUNTY Baltimore

ACRES 7 1/4

CERTIFICATE No. 151

NAME Winchester, Stephen & James Brown

PATENT DATE 1791

TRACT Resurvey on Part of Iron Intention (The)

COUNTY Now Carroll

Certificate	Acres	Liber	Folio
"	"	"	"
Patent	2713	" IC#E	" 843

Remarks:—Certificate in name of Edward Brown
Liber IC#F, folio 546

NAME Winchester, Stephen

SURVEY DATE 1792

TRACT Catastasis

COUNTY Baltimore

ACRES 11 1/4

CERTIFICATE No. 291

NAME	Winchester, Stephen
SURVEY DATE	1792
TRACT	Small Triangle
COUNTY	Frederick
ACRES	1 3/8
CERTIFICATE No.	812

NAME Winchester, Stephen & Richard

PATENT DATE 1793

TRACT Dicks Branch

		COUNTY	Baltimore		
Certificate	8	Acres	Liber IC#I	Folio	423
"	"	"	"	"	"
Patent	"	"	"	"	"

Remarks:— Patented to Richard Winchester
Liber IC#H, folio 328

NAME Winchester, Stephen

PATENT DATE 1793

TRACT Resurvey on Stephens Purchase (The)

COUNTY Frederick

Certificate	356	Acres	Liber IC#I	Folio	370
"	"	"	"	"	"
Patent	356	"	" IC#H	"	305

Remarks:—

NAME Winchester, Stephen

PATENT DATE 1798

TRACT Addition to Sugar Tree Valley

COUNTY Frederick

Certificate	100	Acres	Liber	IC#0	Folio	420
"	"	"	"	"	"	"
Patent	100	"	"	IC#L	"	426

Remarks:—

NAME Winchester, Stephen
SURVEY DATE 1798
TRACT Second Addition to Sugartree Valley
COUNTY Frederick
ACRES 127
CERTIFICATE No. 784

NAME Winchester, Stephen

PATENT DATE 1801

TRACT Brown's Neglect

	COUNTY	Frederick		
Certificate	7-1/8	Acres	Liber IC#N	Folio 601
"	"	"	"	"
Patent	"	"	"	"

Remarks:—Patented to Daniel O'Hara,
Liber IC#P, folio 145.

NAME Winchester, Stephen

PATENT DATE 1801

TRACT Hoshplehorn's Addition

	COUNTY	Frederick		
Certificate	2 $\frac{1}{4}$	Acres	Liber IC#N	Folio 732
"	"	"	"	"
Patent	"	"	"	"

Remarks:—Patented to Ludwick Hoshplehorn,
Liber IC#P, folio 259.

NAME Winchester, Stephen

PATENT DATE 1806

TRACT Neighbours Friendship Contrived

COUNTY Baltimore

Certificate	1 $\frac{3}{4}$	Acres	Liber IC:#Q	Folio	707
"	"	"	"	"	"
Patent	1 $\frac{3}{4}$	"	" IC:#S	"	326

Remarks:---

NAME Winchester, William

1730

TRACT Little Brittain

COUNTY

Baltimore

Certificate 66 Acres Liber Y.&S.#7 Folio 421

“ “ “ “

Patent 66 “ “ Y.&S.#6 “ 326

Remarks:—

NAME Winchester, William

1746

TRACT Collenton

COUNTY Now Carroll

Certificate	50	Acres	Liber	L.G.#E	Folio	533
"	"	"	"	"	"	"
Patent	50	"	"	L.G.#C	"	483

Remarks:—

NAME Winchester, William

1746

TRACT Winchesters Lott

COUNTY

Now Carroll

Certificate	50	Acres	Libe	BY.&GS.#1	Folio	238
"	"	"	"	"	"	"
Patent	50	"	"	BY.&GS.#2	"	142

Remarks:—

NAME Winchester, William

1752

TRACT Winchesters Lott

COUNTY

Baltimore

Certificate 973 Acres Liber Y.&S.#7 Folio 7

“

“

“

“

Patent 973 “ BY.&GS.#4 “ 225

Remarks:—

NAME Winchester, William

1755

TRACT Pomerania

COUNTY

Baltimore

Certificate	50	Acres	Libe BC.&GS.#4	Folio	281
"	"	"	"	"	"
Patent	50	"	" BC.&GS.#3 "	"	199

Remarks:—

NAME Winchester, William

1758

TRACT Prussia

COUNTY

Baltimore

Certificate	50	Acres	Liber BC&GS#12	Folio	6
"	"	"	"	"	"
Patent	50	"	" BC&GS#8	"	653

Remarks:—

NAME Winchester, William, Richard Wells, &

William Roberts. 1761

TRACT Partnership

COUNTY

Baltimore

Certificate 23½ Acres Liber BC&GS#14 Folio 710

“ “ “ “

Patent 23½ “ “ BC&GS#17 “ 155

Remarks:—

NAME Winchester, William

1762

TRACT Florida

COUNTY

Frederick

Certificate	99½	Acres	LiberBC&GS#19	Folio	300
“	“	“	“	“	“
Patent	99½	“	“ BC&GS#20	“	171

Remarks:--

NAME Winchester, William

PATENT DATE 1763

TRACT Addition to Weedings Choice (The)

COUNTY now Carroll

Certificate	7	Acres	Liber BC&GS#27	Folio	310
"	"	"	"	"	"
Patent	7	"	" BC&GS#26 "	"	14

Remarks:—

NAME Winchester, William & Andrew Stiger

PATENT DATE 1764

TRACT Mseopotamia

COUNTY Baltimore

Certificate 1958 Acres Liber BC&GS#21 Folio 378

“ “ “ “

Patent “ “ “

Remarks:— Patented to Charles Ridgely Jr. & Andrew
Liber BC&GS#18, Folio 473 (Stiger)

NAME Winchester, William, Samuel Owings Jr. &

PATENT DATE 1765 Andrew Stiger

TRACT Everything Needful

COUNTY Baltimore

Certificate	Acres	Liber	Folio
"	"	"	"
Patent	1646	" BC&GS#25	" 409

Remarks:— Certificate in name of Richard Richards
Liber BC&GS#27, Folio 536

NAME Winchester, William

PATENT DATE 1765

TRACT Little Britian Enlarged

COUNTY Baltimore

Certificate	242	Acres	Liber BC&GS#27	Folio	506
"	"	"	"	"	"
Patent	242	"	" BC&GS#28	"	86

Remarks:—

NAME Winchester, William

PATENT DATE 1768

TRACT Resurvey on Part of Bedford (The)

COUNTY Frederick

Certificate	98	Acres	Liber BC&GS#37	Folio	274
"	"	"	"	"	"
Patent	98	"	" BC&GS#33	"	267

Remarks:—

NAME Winchester, William

PATENT DATE 1774

TRACT Addition to Whites Level

COUNTY

Frederick

Certificate	5	Acres	Liber BC&GS#47	Folio	472
"	"	"	"	"	"
Patent	5	"	" BC&GS#49	"	26

Remarks:—

NAME Winchester, William

PATENT DATE 1803

TRACT Williams Adventure

COUNTY Frederick

Certificate	509	Acres	Liber IC#Q	Folio	294
"		"	"	"	
Patent	509	"	" IC#S	"	133

Remarks:—