

msa stager s1426 11/16/00 dff<sup>yr</sup>

NAME Willison, Amos (of R.)

PATENT DATE 1895

TRACT **Stackyard**

COUNTY **Allegheny**

Certificate 86 7/8 Acres Liber JTS#1 Folio 243

“ “ “ “

Patent “ “ “

Remarks:— Patented to Richard A. & Lemuel Willison  
Liber WRH#2, folio 537

NAME Willison, Emma & Mary

PATENT DATE 1906

TRACT Coal Ridge

COUNTY Garrett

Certificate	Acres	Liber	Folio
"	"	"	"
Patent	127 3/8 "	" EST#1	" 31

Remarks:— Certificate in name of W. McCulloh Brown  
Liber EST#1, folio 368

NAME Willison, Jasper

SURVEY DATE 1826

TRACT Resurvey on Run a Mile

COUNTY Allegany

ACRES 233 3/4

CERTIFICATE No. 701

NAME Willison, John

PATENT DATE 1808

TRACT Black Haw Bottom

COUNTY Allegany

Certificate	Acres	Liber	Folio
"	"	"	"
Patent	22 1/2	"	IC#S 652

Remarks:— Certificate in name of Thomas Macklefish  
Liber IC#R, folio 705

NAME Willison, John (of Jeremiah)

SURVEY DATE 1823

TRACT Trident

COUNTY Allegany

ACRES 101 5/8

CERTIFICATE No. 906

NAME Willison, John

SURVEY DATE 1838

TRACT Speculation

COUNTY Allegany

ACRES 4

CERTIFICATE No. 821

NAME Willison, Mary & Emma

PATENT DATE 1906

TRACT Coal Ridge

COUNTY Garrett

Certificate	Acres	Liber	Folio
-------------	-------	-------	-------

"	"	"	"
---	---	---	---

Patent	127 3/8	"	"	EST#1	"	31
--------	---------	---	---	-------	---	----

Remarks:— Certificate in name of W. McCulloh Brown  
Liber EST#1, folio 368

NAME Willison, Richard A. & Lemuel

PATENT DATE 1895

TRACT Stackyard

COUNTY Allegany

Certificate	Acres	Liber	Folio
"	"	"	"
Patent	86 7/8	" WRH#2	" 537

Remarks:— Certificate in name of Amos Willison  
Liber JTS#1, folio 243



NAME Willison, Richard A.

PATENT DATE 1896

TRACT Forest Spring

COUNTY Allegany

Certificate	48	Acres	Liber JTS#1	Folio	284
-------------	----	-------	-------------	-------	-----

"	"	"	"	"	"
---	---	---	---	---	---

Patent	48	"	" WRH#2	"	580
--------	----	---	---------	---	-----

Remarks:—

NAME **Williss, Andrew**

**1764**

TRACT **Friendship Regulated**

COUNTY

**Dorchester**

Certificate **304** Acres Liber **BC&GS#34** Folio **673**

“ “ “ “ “

Patent **304** “ “ **BC&GS#23** “ **578**

Remarks:—

NAME Willman, Joseph

1728

TRACT Wellmans Chance

COUNTY St. Mary's

Certificate

Acres

Liber

Folio

“

“

“

“

Patent

50

“

“

P.L.#7

“

458

Remarks:—

NAME **Willmer, Lambert**

1713

TRACT **Willmers Arcadia**

COUNTY **Cecil**

Certificate	Acres	Liber	Folio
"	"	"	"
Patent	329	" E.E.#6	" 106

Remarks:— **Certificate in name of Simon Willmer,  
Liber E.E.#6, folio 106**  
**Patent also in Liber R.Y.#1 folio 72**

NAME **Willmer, Simon**

**1680**

TRACT **Willmers Farme**

COUNTY

**Kent**

Certificate	<b>500</b>	Acres	Liber	<b>20</b>	Folio	<b>373</b>
“	“	“	“	“	“	“
Patent	<b>500</b>	“	“	<b>C.B.#3</b>	“	<b>21</b>

Remarks:—

NAME **Willmer, Simon**

1713

TRACT **Willmers Arcadia**

COUNTY **Cecil**

Certificate **329** Acres Liber **E.E.#6** Folio **106**

“ “ “ “

Patent “ “

Remarks:— **Patent to Lambert Willmer, Liber E.E.#6, folio 106 & Liber R.Y.#1, folio 72**

NAME Willmer, Symon

1686

TRACT Buckingham

COUNTY Kent

Certificate	500	Acres	Liber	21	Folio	546
“	“	“	“	“	“	“
Patent	500	“	“	N.S.#B	“	159

Remarks:—

NAME **Willmer, Symon**

1688

TRACT **Kemps Beginning**

COUNTY

**Kent**

Certificate	<b>320</b>	Acres	Liber	<b>22</b>	Folio	<b>351</b>
"	"	"	"	"	"	"
Patent	<b>320</b>	"	"	<b>N.S.#B</b>	"	<b>522</b>

Remarks:—



NAME Willmer, Symon

1703

TRACT Shield (The)

COUNTY

Kent

Certificate	41	Acres	Liber	D. D. #5	Folio	131
"	"	"	"	"	"	"
Patent	41	"	"	C. D.	"	187

Remarks:—

NAME Willmore, Lambert (See Lambert Wilmer)

1713

TRACT

COUNTY

Certificate

Acres

Liber

Folio

“

“

“

“

Patent

“

“

“

Remarks:—

NAME Willmore, Lambert

1713

TRACT Willmores Arcadia

COUNTY

Cecil

Certificate	329	Acres	Liber	D. D. #5	Folio	835
"	"	"	"	"	"	"
Patent	329	"	"	D. D. #5	"	835

Remarks:—

NAME Willmore, Simon

1696

TRACT Willmores Arcadia

COUNTY

Kent

Certificate	800	Acres	Liber	D.D.#5	Folio	735
“	“	“	“	“	“	“
Patent	“	“	“	“	“	“

Remarks:—

NAME Willmot, John

1735

TRACT Jeopardy Tertius

COUNTY

Baltimore

Certificate	61	Acres	Liber	E. I. #3	Folio	450
"	"	"	"	"	"	"
Patent	61	"	"	E. I. #4	"	373

Remarks:—

NAME Willmot, John

1735

TRACT Rachels Prospect

COUNTY

Baltimore

Certificate	385	Acres	Liber	E. I. #3	Folio	454
"	"	"	"	"	"	"
Patent	385	"	"	E. I. #4	"	439

Remarks:—

NAME **Willmot, John**

**1754**

TRACT **Willmotts Grange**

COUNTY

**Baltimore**

Certificate	<b>48</b>	Acres	Libe	<b>BC. &amp; GS. #1</b>	Folio	<b>254</b>
"	"	"	"	"	"	"
Patent	<b>48</b>	"	"	<b>Y. &amp; S. #8</b>	"	<b>523</b>

Remarks:—

NAME Willmot, John

PATENT DATE 1773

TRACT Willmots Desire

		COUNTY	Baltimore	
Certificate	136	Acres	Liber BC&GS#47	Folio 351
“	“	“	“	“
Patent	136	“	“ BC&GS#49	“ 146

Remarks:—



NAME Wilmot, John

---

SURVEY DATE 1782

TRACT Wilmot's Lott

COUNTY Baltimore

ACRES 20

CERTIFICATE No. 1760

NAME Willmot, Robert

SURVEY DATE 1752

TRACT Good Will

COUNTY Baltimore

ACRES 98

CERTIFICATE No. 611

NAME Willmott, Henry

1687

TRACT Willmotts Adventure

COUNTY Dorchester

Certificate	50	Acres	Liber 22	Folio 293
"	"	"	"	"
Patent	50	"	" N.S.#2	" 471

Remarks:—

NAME **Willmott, Richard**

PATENT DATE **1765**

TRACT **Willmott's Discovery**

COUNTY **Harford**

Certificate	78	Acres	Liber	IB#D	Folio	425
"		"	"		"	
Patent		"	"		"	

Remarks:—

NAME Willmott, Richard

PATENT DATE 1815

TRACT Willmott's Discovery Corrected

COUNTY Harford

Certificate	64 $\frac{1}{2}$	Acres	Liber IB#D	Folio 427
-------------	------------------	-------	------------	-----------

“	“	“	“	“
---	---	---	---	---

Patent	“	“	“	“
--------	---	---	---	---

Remarks:— Patented to Mary Hall,  
Liber IB#C, folio 207.

NAME **Willoby, William**

1687

TRACT **Willobys Neglect**

COUNTY

**Dorchester**

Certificate **50** Acres Liber **22** Folio **292**

“ “ “ “ “

Patent **50** “ N.S.#**2** “ **488**

Remarks:—

NAME **Willock, Andrew**

PATENT DATE **1789**

TRACT **Charlemont**

COUNTY

**Cecil**

Certificate	<b>125</b>	Acres	Liber	<b>IC#D</b>	Folio	<b>547</b>
“	“	“	“	“	“	“
Patent	<b>125</b>	“	“	<b>IC#E</b>	“	<b>228</b>

Remarks:—

NAME **Willot, Ninian**

**1726**

TRACT **Willots Folly**

COUNTY

**Prince George's**

Certificate **80** Acres Liber **I.L.#B** Folio **20**

“ “ “ “ “

Patent **80** “ “ **P.L.#6** “ **498**

Remarks:—



NAME **Willot, Minion**

**1726**

TRACT **Perrys Folly**

COUNTY

**Prince George's**

Certificate	<b>111</b>	Acres	Liber	<b>I.L.#B</b>	Folio	<b>20</b>
"	"	"	"	"	"	"
Patent	<b>111</b>	"	"	<b>P.L.#6</b>	"	<b>497</b>

Remarks:—

NAME Willoughby, Aaron  
SURVEY DATE 1804  
TRACT Part of Danby Escheated  
COUNTY Caroline  
ACRES 10 1/2  
CERTIFICATE No. 223

NAME Willoughby, Andrew

1714

TRACT Willoughbys Neglect

COUNTY Dorchester

Certificate	45	Acres	Liber	E.E.#6	Folio	148
"	"	"	"	"	"	"
Patent	45	"	"	E.E.#6	"	149
Remarks:—				R.Y.#1	"	379

NAME Willoughby, Martin

1753

TRACT Willoughbys Venture

		COUNTY	<u>Now</u> Caroline		
Certificate	86	Acres	Liber G.S.#1	Folio	338
"	"	"	"	"	"
Patent	86	"	" Y.&S.#8	"	391

Remarks:—

NAME Willoughby, William - see Willabe

1683

TRACT

COUNTY

Certificate

Acres

Liber

Folio

“

“

“

“

Patent

“

“

“

Remarks:—

NAME Willoughby, William

1671

TRACT Willoughbys Purchase

COUNTY Dorchester

Certificate	Acres	Liber	Folio		
"	"	"	"		
Patent	100	"	14	"	319

Remarks: -

NAME **Willoughby, William**

---

1675

TRACT **Exchange (The)**

COUNTY **Dorchester**

Certificate	200	Acres	Liber	15	Folio	195
"		"	"		"	
Patent	200	"	"	18	"	362

Remarks:—

NAME **Willoughby, William**

---

**1880**

TRACT **Raxall**

COUNTY **Dorchester**

Certificate	<b>50</b>	Acres	Liber	<b>19</b>	Folio	<b>496</b>
“	“	“	“	“	“	“
Patent	<b>50</b>	“	“	<b>C.B.#2</b>	“	<b>23</b>

Remarks:—



NAME Willoughby, William

1683

TRACT William & Hannahs Choice

COUNTY Dorchester

Certificate    100    Acres                      Liber 21                      Folio 420

“                      “                      “                      “

Patent            100            “                      “    S.D.#A            “            399

Remarks:— Another Patent, Liber IB&IL.#C? folio 93

NAME **Willous, Richard**

1687

TRACT **Rodley**

COUNTY

**Dorchester**

Certificate **260**

Acres

Liber **22**

Folio **301**

“

“

“

“

Patent **260**

“ **N.S.#2**

“ **450**

Remarks:—

NAME Wills, Andrew

1734

TRACT Newtown

COUNTY

Dorchester

Certificate	45	Acres	Liber	E. I. #3	Folio	211
“	“	“	“	“	“	“
Patent	45	“	“	E. I. #3	“	164

Remarks:—

NAME Wills, Benjamin

1754

TRACT Lott

COUNTY

Now Sussex, Del.

Certificate	36	Acres	Liber BC&GS#9	Folio	19
"	"	"	"	"	"
Patent	36	"	" BC&GS#2	"	440

Remarks:—

NAME Wills, Henry

---

SURVEY DATE 1801

TRACT Wills Lott

COUNTY Baltimore

ACRES 36

CERTIFICATE No. 1745

NAME Wills, John

1707

TRACT Wills Chance

COUNTY Baltimore

Certificate	50	Acres	Liber	D.D.#5	Folio	434
"	"	"	"	"	"	"
Patent	50	"	"	D.D.#5	"	434
Remarks:—				P.L.#2	"	176

NAME Wills, John

1714

TRACT Black Marsh

COUNTY

Cecil

Certificate	200	Acres	Liber	E.E.#6	Folio	90
"	"	"	"	"	"	"
Patent	200	"	"	E E.#6	"	91
Remarks:—				C.E.#1	"	188

NAME Wills, John

SURVEY DATE 1776

TRACT Barney's Discovery

COUNTY Baltimore

ACRES 18

CERTIFICATE No. 147



NAME Willson, Andrew

PATENT DATE 1802

TRACT Mount Pleasant

COUNTY

Baltimore

Certificate 164 $\frac{1}{4}$ A-26P<sup>res</sup>

Liber IC#R Folio 53

“ “

“ “

Patent 164 $\frac{1}{4}$ A-26P “

“ IC#P “ 302

Remarks:—

NAME Willson, Edward

SURVEY DATE 1800

TRACT Little Worth

COUNTY Allegany

ACRES 67 3/4

CERTIFICATE No. 462

NAME Willson, Ephraim

1718

TRACT Willsons Discovery

COUNTY

Somerset

Certificate	100	Acres	Liber	D.D.#5	Folio	51
"	"	"	"	"	"	"
Patent	100	"	"	D.D.#5	"	51
Remarks:—				P.L.#3	"	323

NAME Willson, Ephram

1687

TRACT Brothers Agreement

COUNTY

Now Wicomico

Certificate	500	Acres	Liber 22	Folio 237
“	“	“	“	“
Patent	500	“	“ N.S.#2	“ 271

Remarks:—

NAME Willson, George  
SURVEY DATE 1757  
TRACT Willson's Choice  
COUNTY Dorchester  
ACRES 280  
CERTIFICATE No. 1353

NAME Willson, Greenbury

PATENT DATE 1771

TRACT Grey Hound Forrest (The)

COUNTY Now Carroll

Certificate	Acres	Liber	Folio
"	"	"	"
Patent	769 $\frac{1}{2}$	" BC&GS#39	" 375

Remarks:— Certificate in name of Warner Gosnell  
Liber BC&GS#45, folio 66

NAME Willson, Henry

PATENT DATE 1786

TRACT Addition to Bush Grove Resurveyed

COUNTY Harford

Certificate 183 $\frac{3}{4}$  Acres Liber IC#B Folio 628

“ “ “ “

Patent “ “ “

Remarks:— Patented to William Wilson  
Liber IG#C, folio 44

NAME Willson, Isaiah, et al

PATENT DATE 1926

TRACT Milly Ann

COUNTY Dorchester

Certificate 27-9/16 Acres Liber JSS # 1 Folio 260

“ “ “ “

Patent 27-9/16 “ “ JSS # 1 “ 259

Remarks:—



NAME Willson, James

1666

TRACT Addition (The)

COUNTY Calvert

Certificate	43	Acres	Liber	9	Folio	372
"	"	"	"	"	"	"
Patent	43	"	"	10	"	75

Remarks:

NAME Willson, James

1686

TRACT Willsons

COUNTY Now Queen Anne's

Certificate	Acres	Liber	Folio
“	“	“	“
Patent	100	“	N.S.#B
			“ 304

Remarks:—

NAME Willson, James

SURVEY DATE 1750

TRACT Willson's Chance

COUNTY Baltimore

ACRES 22

CERTIFICATE No. 1761

NAME Willson, John

1704

TRACT Johns Fortney

COUNTY

Dorchester

Certificate	100	Acres	Liber	C.D.	Folio	188
"	"	"	"	"	"	"
Patent	100	"	"	C.D.	"	188

Remarks:—

NAME Willson, John  
1705

TRACT Willsons Lott

COUNTY

Now Wicomico

Certificate	38	Acres	Liber	C.D.	Folio	234
"	"	"	"	"	"	"
Patent	38	"	"	C.D.	"	235

Remarks:—

NAME Willson, John

1713

TRACT Willsons Addition

COUNTY

Now Caroline

Certificate	70	Acres	Liber	D.D.#5	Folio	818
"	"	"	"	"	"	"
Patent	70	"	"	D.D.#5	"	818
Remarks:—				R.Y.#1	"	109

NAME **Willson, John**

**1723**

TRACT **Willsons Chance**

COUNTY

**Dorchester**

Certificate	<b>400</b>	Acres	Liber	<b>I.L.#A</b>	Folio	<b>172</b>
“	“	“	“	“	“	“
Patent	<b>400</b>	“	“	<b>P.L.#5</b>	“	<b>551</b>

Remarks:—

NAME Willson, John et al

PATENT DATE 1926

TRACT Milly Ann

COUNTY Dorchester

Certificate 27-9/16 Acres Liber JSS # 1 Folio 260

“ “ “ “

Patent 27-9/16 “ “ JSS # 1 “ 259

Remarks:—



NAME Willson, Jonathan

PATENT DATE 1847

TRACT Jonathan and Saul

COUNTY Now Garrett

Certificate 633 7/8 Acres Liber GSB#6 Folio 534

“ “ “ “ “

Patent 633 7/8 “ “ GSB#5 “ 329

Remarks:—

NAME Willson, Joseph

SURVEY DATE 1747

TRACT Cobb's Knavery

COUNTY Baltimore

ACRES 35

CERTIFICATE No. 320

NAME Willson, Joseph

---

SURVEY DATE 1748

TRACT Willson's Range

COUNTY Baltimore

ACRES 30

CERTIFICATE No. 1763

NAME Willson, Joseph

PATENT DATE 1786

TRACT Monocacy

COUNTY Frederick

Certificate 19 Acres Liber IC#B Folio 587

“ “ “ “

Patent “ “ “

Remarks:— Patented to Philip Oweler,  
Liber IC#C, folio 17

NAME Willson, Joseph

---

PATENT DATE 1814

TRACT Mayday In The Morning

COUNTY Frederick

Certificate	4 $\frac{1}{4}$	Acres	Liber IB#B	Folio	508
"	"	"	"	"	"
Patent	"	"	"	"	"

Remarks:— Patented to Jacob Shirob,  
Liber IB#a, folio 487.

NAME Willson, Josiah

1703

TRACT Willsons Common

COUNTY

Calvert

Certificate    29            Acres                    Liber D.D.#5    Folio    50

“                    “                    “                    “

Patent            29            “                    “    C.D.            “            70

Remarks:— Another Patent, Liber D.D.#5, folio 50

NAME Willson, Josiah

1705

TRACT Black Oake Thickett

COUNTY Charles

Certificate	Acres	Liber	Folio
"	"	"	"
Patent	250	"	D.D.#5
			" 187

Remarks:— Certificate in name of William Kidd,  
Liber D.D.#5, folio 187

NAME Willson, Josiah

1714

TRACT Twyford, Part of

COUNTY

Prince George's

Certificate	180	Acres	Liber	E.E.#6	Folio	17
"	"	"	"	"	"	"
Patent	180	"	"	E.E.#6	"	18
Remarks:—				P.L.#3	"	462



NAME Willson, Josiah

1715

TRACT Angles (The)

COUNTY

Calvert

Certificate	90	Acres	Liber	E.E.#6	Folio	218
"	"	"	"	"	"	"
Patent	90	"	"	E.E.#6	"	219
Remarks:—				R.Y.#1	"	293

NAME Willson, Josias

1704

TRACT Willsons Adventure

COUNTY

Prince George's

Certificate	129	Acres	Liber	C.D.	Folio	123
“	“	“	“	“	“	“
Patent	129	“	“	C.D.	“	123

Remarks:—

NAME Willson, Mary & James Wilson

PATENT DATE 1786

TRACT Boston

COUNTY Frederick

Certificate 1127 Acres Liber IC#B Folio 588

“ “ “ “

Patent “ “ “

Remarks:— Patented to Thomas Wilson  
Liber IC#C, folio 19

NAME **Willson, Ralph**

**1722**

TRACT **Willsons Chance**

COUNTY

**Prince George's**

Certificate	<b>38</b>	Acres	Liber	<b>F.F.#7</b>	Folio	<b>369</b>
"	"	"	"	"	"	"
Patent	<b>38</b>	"	"	<b>F.F.#7</b>	"	<b>369</b>
Remarks:—				<b>C.E.#1</b>	"	<b>377</b>

NAME Willson, Richard

1727

TRACT Addition to Prestion

COUNTY

Charles

Certificate	50	Acres	Liber	I.L.#A	Folio	701
"	"	"	"	"	"	"
Patent	50	"	"	P.L.#6	"	565

Remarks:—

NAME Willson, Richard A.

---

SURVEY DATE 1882

TRACT Whit-Monday

COUNTY Allegany

ACRES 1 1/2

CERTIFICATE No. 985 A

NAME Willson, Robert

1673

TRACT Middlesex

COUNTY Now Wicomico

Certificate	Acres	Liber	Folio
"	"	"	"
Patent	300	"	15
			" 31

Remarks:—Certificate in name of Charles Hutchins,  
Liber 17, folio 500

NAME Willson, Robert

1713

TRACT Willsons Finding

COUNTY

Somerset

Certificate

Acres

Liber

Folio

“

“

“

“

Patent

68

“

“

E.E.#6

“

24

Remarks:—

Certificate in name of Alexander Carlyle

Liber E.E.#6, folio 24

Patent also in Liber R.Y.#1 folio 157



NAME Willson, Robert

1763

TRACT Rogues Harbour

COUNTY Frederick

Certificate	Acres	Liber	Folio
"	"	"	"
Patent	50	" BC&GS#8	" 737

Remarks:—Certificate in name of Daniel Dulany,  
Liber BC&GS#14, folio 586

NAME Willson, Thomas

---

1695

TRACT Rædburn

COUNTY

Now Wicomico

Certificate	140	Acres	Liber	C.#3	Folio	294
“	“	“	“	“	“	“
Patent	140	“	“	C.#3	“	295

Remarks:—

NAME Willson, Thomas

PATENT DATE 1800

TRACT Lot Number 263

COUNTY

Alleghany

Certificate

Acres

Liber

Folio

“

“

“

“

Patent

50

“

“

IC#P

“

61

Remarks:— Certificate in name of Michael Johnson

Liber IC#N, folio 499

NAME	Willson, William
SURVEY DATE	1695
TRACT	Albany
COUNTY	Cecil
ACRES	367
CERTIFICATE No.	9

NAME Willson, William

1698

TRACT Wilson's Adventure

COUNTY

Now Queen Anne's

Certificate	54	Acres	Liber	C.C.#4	Folio	80
"	"	"	"	"	"	"
Patent	54	"	"	C.C.#4	"	80

Remarks:—

NAME Willson, William

1701

TRACT St. Giles

COUNTY Now Wicomico

Certificate      200      Acres      Liber D.D.#5      Folio      162

“      “      “      “      “

Patent      200      “      “      W.D.      “      498

Remarks:— Another Patent, Liber D.D.#5, folio 162

NAME Willson, William  
SURVEY DATE 1783  
TRACT Lot No. 55  
COUNTY Cecil  
ACRES 1  
CERTIFICATE No. 209

NAME Willson, William

SURVEY DATE 1802

TRACT Trifling

COUNTY Allegany

ACRES 10 3/4

CERTIFICATE No. 907



NAME Willyard, Devault

PATENT DATE 1765

TRACT Resurvey on Part of Kemps Long Meadow (the)

COUNTY Frederick

Certificate 367 Acres Liber BC&GS#37 Folio 262

“ “ “ “

Patent 367 “ “ BC&GS#23 “ 345

Remarks:—

NAME Willyard, Devault

PATENT DATE 1792

TRACT Madams Defeat

		COUNTY	Frederick		
Certificate	321	Acres	Liber IC#F	Folio	502
"	"	"	"	"	"
Patent	321	"	" IC#G	"	130

Remarks:—

NAME Willyard, John

PATENT DATE 1801

TRACT Slay (The)

		COUNTY	Frederick		
Certificate	18	Acres	Liber IC#N	Folio	734
"	"	"	"	"	"
Patent	18	"	" IC#P	"	266

Remarks:—

NAME **Willyard, Tavalt**

---

PATENT DATE **1771**

TRACT **Second Resurvey on Kemps Long Meadow (The)**

COUNTY **Frederick**

Certificate	<b>421</b>	Acres	Liber	<b>BC&amp;GS#41</b>	Folio	<b>415</b>
“	“	“	“	“	“	“
Patent	<b>421</b>	“	“	<b>BC&amp;GS#44</b>	“	<b>518</b>

Remarks:—

NAME Willymot, John

1682

TRACT Piney Point

COUNTY

Calvert

Certificate	50	Acres	Liber	21	Folio	300
"	"	"	"	"	"	"
Patent	50	"	"	C.B.#3	"	184

Remarks:—

NAME **Willymott, John**

**1686**

TRACT **Hay Marsh (The)**

COUNTY

**Calvert**

Certificate	<b>18</b>	Acres	Liber	<b>22</b>	Folio	<b>213</b>
"	"	"	"	"	"	"
Patent	<b>18</b>	.	"	<b>N.S.#B</b>	"	<b>358</b>

Remarks:—

NAME Willymott, John

1688

TRACT Spott

COUNTY Calvert

Certificate	$4\frac{1}{4}$	Acres	Liber 22	Folio 329
"	"	"	"	"
Patent	$4\frac{1}{4}$	.	" N.S.#B	" 518

Remarks:—

NAME Wilmer, Lambert

1733

TRACT Rich Levell (The) Part of

COUNTY Kent

Certificate 306 Acres Liber I.L.#A Folio 100

“ “ “ “ “

Patent 306 “ “ P.L.#5 “ 345

Remarks:— Name appears Willmore in patent record.



NAME Wilmer, Lambert

1758

TRACT Wilmers Chance

COUNTY

Kent

Certificate 21 Acres Liber BC&GS#9 Folio 528

“ “ “ “

Patent n 21 “ “ BC&GS#10 “ 56

Remarks:—

NAME Wilmer, Simon

1695

TRACT Chrizwell

COUNTY

Kent

Certificate

Acres

Liber

Folio

“

“

“

“

Patent

200

“

“

C.#3

“

188

Remarks:—

Certificate in name of Edward Sweatnam  
Liber C.#3, folio 186

NAME Wilmer, Simon and George Wilson

1740

TRACT Angels Lott Resurveyed

COUNTY Kent

Certificate

Acres

Liber

Folio

“

“

“

“

Patent

1045

“

“

L.G.#B

“

140

Remarks:—Certificate in name of George Wilson,  
Liber L.G.#C, folio 146

**NAME** Wilmer, Simon

**1741**

**TRACT** **Wilmers Addition**

**COUNTY** **Kent**

<b>Certificate</b>	<b>150</b>	<b>Acres</b>	<b>Liber</b>	<b>L.G.#C</b>	<b>Folio</b>	<b>344</b>
“	“	“	“	“	“	“
<b>Patent</b>	<b>150</b>	“	“	<b>L.G.#B</b>	“	<b>323</b>

**Remarks:—**

**NAME** **Wilmer, Simon**

**1741**

**TRACT** **Wilmers Adventure**

**COUNTY** **Hent**

<b>Certificate</b>	<b>350</b>	<b>Acres</b>	<b>Liber</b>	<b>L.G.#C</b>	<b>Folio</b>	<b>341</b>
<b>"</b>	<b>"</b>	<b>"</b>	<b>"</b>	<b>"</b>	<b>"</b>	<b>"</b>
<b>Patent</b>	<b>350</b>	<b>"</b>	<b>"</b>	<b>L.G.#B</b>	<b>"</b>	<b>336</b>

**Remarks:—**

NAME Wilmer, Simon

1743

TRACT Henn Island

COUNTY

Kent

Certificate	<u>4</u>	Acres	Liber	<u>L.G.#C</u>	Folio	<u>371</u>
"	"	"	"	"	"	"
Patent	<u>4</u>	"	"	<u>P.T.#3</u>	"	<u>87</u>

Remarks:—

NAME

Wilmer, Simon and Augustin Boyer

1744

TRACT

Boyers Adventure

COUNTY

Kent

Certificate

94

Acres

Liber

L.G.#E Folio

704

“

“

“

“

Patent

94

“

“

P.T.#1 “

232

Remarks:—

NAME

Wilmer, Simon and three others

1753

TRACT

Adventure

COUNTY

Kent

Certificate

Acres

Liber

Folio

“

“

“

“

Patent

825

“

“ BY.&GS.#3 “

508

Remarks:—

Certificate in name of Sidney George &  
James McLaughlin, Liber G.S.#1, folio 179



NAME Wilmer, Simon

1760

TRACT Huckleberry Ridge

COUNTY

Kent

Certificate	<u>104<math>\frac{1}{2}</math></u>	Acres	Liber <u>BC&amp;GS#14</u>	Folio	<u>413</u>
"	"	"	"	"	"
Patent	<u>104<math>\frac{1}{2}</math></u>	"	" <u>BC&amp;GS#16</u>	"	<u>300</u>

Remarks:—

NAME **Wilmer, Symon**

---

**1683**

TRACT **Wilmers Range**

COUNTY Now **Queen Anne's**

Certificate	<b>1000</b>	Acres	Liber	<b>21</b>	Folio	<b>385</b>
“	“	“	“	“	“	“
Patent	<b>1000</b>	“	“	<b>S.D.#A</b>	“	<b>113</b>

Remarks:—

**NAME** Wilmer, William & Wife Rose

**1753**

**TRACT** Saint Tauntons

**COUNTY** Kent

**Certificate** 665 **Acres** Liber BC&GS#5 **Folio** 252

“ “ “ “

**Patent** 665 “ ‘BC&GS#6 “ 222

**Remarks:—**

NAME **Wilmer, William**

**1753**

TRACT **Wilmers Grove**

COUNTY **Kent**

Certificate **86** Acres Liber **G.S.#1** Folio **168**

“ “ “ “

Patent **86** “ “ **BY&GS#3** “ **520**

Remarks:—

NAME	Wilmer, William
SURVEY DATE	1769
TRACT	Wilmer's Grove Addition
COUNTY	Kent
ACRES	10 1/2
CERTIFICATE No.	222

NAME **Wilmot, John**

**1782**

TRACT **Wilmots Manor**

COUNTY

Now **Carroll**

Certificate	<b>51</b>	Acres	Liber <b>BC&amp;GS#14</b>	Folio	<b>708</b>
“	“	“	“	“	“
Patent	<b>51</b>	“	“ <b>BC&amp;GS#17</b>	“	<b>157</b>

Remarks:—

**NAME** **Wilmot, John**

**1763**

**TRACT** **Hollands Beginning**

**COUNTY** **Frederick**

**Certificate**

**Acres**

**Liber**

**Folio**

“

“

“

“

**Patent**

**329**

“

“ **BC&GS#15**

“

**726**

**Remarks:—Certificate in name of John Holland,  
Liber BC&GS#19, folio 438.**

NAME **Wilmot, John**

PATENT DATE **1764**

TRACT **Staines Neglect**

COUNTY **Baltimore**

Certificate	Acres	Liber	Folio
“	“	“	“
Patent	<b>234</b>	“	“ <b>BC&amp;GS#23</b> “ <b>425</b>
Remarks:—	<b>Certificate in name of Thomas Staines Liber BC&amp;GS#27, folio 501</b>		



**NAME** **Wilmot, John**

**1764**

**TRACT** **Wilmots Manor Resurveyed**

**COUNTY**

**Baltimore**

**Certificate** **310** **Acres** **Liber** **BC&GS#31** **Folio** **316**

“

“

“

“

**Patent** **310** “ “ **BC&GS#18** “ **450**

**Remarks:--**

NAME **Wilmot, John**

PATENT DATE **1768**

TRACT **Wilmots Fancy**

COUNTY **Baltimore**

Certificate **140** Acres **Liber BC&GS#37 Folio 301**

“ “ “ “

Patent “ “ “

Remarks:— **Patented to William Pellat, Mary Wightick  
Wm. & Thomas Russell Liber BC&GS#35**

**Folio 350**

NAME **Wilmot, John**

---

PATENT DATE **1770**

TRACT **Wilmots Discovery**

COUNTY

**Baltimore**

Certificate	<b>153</b>	Acres	Libel	<b>BC&amp;GS#41</b>	Folio	<b>376</b>
“	“	“	“	“	“	“
Patent	<b>153</b>	“	“	<b>BC&amp;GS#46</b>	“	<b>471</b>

Remarks:—

NAME **Wilmot, John**

---


PATENT DATE **1773**

TRACT **Carrs Ingenuity**

COUNTY **Baltimore**

Certificate	Acres	Liber	Folio
"	"	"	"
Patent	<b>256</b>	"	" <b>BC&amp;GS#44</b> " <b>316</b>

Remarks:— **Certificate in name of Aquila Carr  
Liber BC&GS#47, folio 298**



NAME **Wilmot, John**

PATENT DATE **1773**

TRACT **Johns Park**

COUNTY **Baltimore**

Certificate	Acres	Liber	Folio
"	"	"	"
Patent	<b>16<math>\frac{1}{2}</math></b>	" BC&GS#46	" 259

Remarks:— **Certificate in name of John Cornelius  
Liber BC&GS#47, folio 312**

NAME **Wilmot, John**

PATENT DATE **1773**

TRACT **Mount Angle**

COUNTY **Baltimore**

Certificate	<b>122</b>	Acres	Libert	<b>BC&amp;GS#47</b>	Folio	<b>416</b>
"	"	"	"	"	"	"
Patent	<b>122</b>	"	"	<b>BC&amp;GS#46</b>	"	<b>214</b>

Remarks:—

NAME Wilmot, John

PATENT DATE 1773

TRACT Piney Hill

COUNTY

Baltimore

Certificate	180	Acres	Liber BC&GS#47	Folio	349
“	“	“	“	“	“
Patent	180	“	“ BC&GS#46	“	217

Remarks:—

NAME **Wilmot, John**

PATENT DATE **1773**

TRACT **Pollygon**

COUNTY **Baltimore**

Certificate **340** Acres **Liber BC&GS#47 Folio 346**

“ “ “ “

Patent “ “ “

Remarks:— **Patented to Patrick Dunken**  
**Liber BC&GS#44, Folio 272**



NAME **Wilmot, John**

PATENT DATE **1773**

TRACT **Wilmots Lot**

COUNTY **Baltimore**

Certificate **217** Acres **Liber BC&GS#47** Folio **336**

“ “ “ “

Patent “ “ “ “

Remarks:— **Patented to John Ford**  
**Liber BC&GS#44, Folio 196**

NAME Wilmot, John

PATENT DATE 1774

TRACT Better Luck

COUNTY Baltimore

Certificate 156 Acres Liber BC&GS#50 Folio 84

“ “ “ “

Patent 156 “ “ BC&GS#49 “ 44

Remarks:—

NAME Wilmot, John

PATENT DATE 1774

TRACT Hobs Neighbour

COUNTY Baltimore

Certificate

Acres

Liber

Folio

“

“

“

“

Patent

66

“

“

BC&GS#49

“

132

Remarks:— Certificate in name of Johnze Sellman  
Liber BC&GS#50, Folio 91

NAME Wilmot, John

PATENT DATE 1774

TRACT Rachels Retirement

COUNTY Baltimore

Certificate	Acres	Liber	Folio
"	"	"	"
Patent	42	" BC&GS#48	" 248

Remarks:— Certificate in name of Rachel Throp  
Liber BC&GS#50, Folio 75

NAME **Wilmot, John**

---


PATENT DATE **1774**

TRACT **Wilmots Desire**

COUNTY **Baltimore**

Certificate	Aces	Liber	Folio
"	"	"	"
Patent	<b>136</b>	"	" <b>BC&amp;GS#46</b> " <b>215</b>

Remarks:— **Certificate in name of Robert Wilmot  
Liber BC&GS#50, folio 50**



NAME Wilmot, John

PATENT DATE 1774

TRACT Wilmots Retirement

COUNTY Baltimore

Certificate 200 Acres Liber BC&GS#50 Folio 51

“ “ “ “

Patent “ “ “ “

Remarks:— Patented to James Franklin

Liber BC&GS#48, Folio 262

NAME **Wilmot, John**

---

PATENT DATE **1775**

TRACT **Addition to Roberts Lot**

COUNTY **Baltimore**

Certificate **60** Acres **Liber BC&GS#51 Folio 52**

“ “ “ “

Patent **60** “ **“ BC&GS#49 “ 197**

Remarks:—

NAME Wilmot, John

PATENT DATE 1775

TRACT Good Luck

COUNTY

Baltimore

Certificate 33

Acres

Liber BC&GS#51 Folio 109

“

“

“

“

Patent 33

“

“ BC&GS#48 “ 299

Remarks:—




NAME Wilmot, John

PATENT DATE 1793

TRACT Harrymans Best Way

	COUNTY			
Certificate	10 $\frac{3}{4}$	Acres	Liber IC#I	Folio 437
"	"	"	"	"
Patent	"	"	"	"

Remarks:— Patented to George Harryman  
Liber IC#H, folio 351



NAME **Wilmot, Richard**

**1752**

TRACT **Deep Valley**

COUNTY

Now **Carroll**

Certificate

**141**

Acres

Liber

**Y.&S.#7** Folio

**438**

“

“

“

“

Patent

**141**

“

“

**Y.&S.#8** “

**357**

Remarks:—

NAME **Wilmot, Richard**

**1752**

TRACT **Wilmots Wilderness**

COUNTY

Now **Carroll**

Certificate	<b>133</b>	Acres	Liber	<b>Y.&amp;S.#7</b>	Folio	<b>421</b>
“	“	“	“	“	“	“
Patent	<b>133</b>	“	“	<b>Y.&amp;S.#8</b>	“	<b>255</b>

Remarks:—

NAME **Wilmot, Richard**

**1753**

TRACT **Wilmots Mountain**

COUNTY Now **Carroll**

Certificate	<b>50</b>	Acres	Liber	<b>Y.&amp;S.#7</b>	Folio	<b>425</b>
“	“	“	“	“	“	“
Patent	<b>50</b>	“	“	<b>Y.&amp;S.#8</b>	“	<b>258</b>

Remarks:---

NAME Wilmot, Richard

1754

TRACT Wilmots Chance

COUNTY Baltimore

Certificate                      Acres                      Liber                      Folio

“                      “                      “                      “

Patent                      740                      “                      “ BY.&GS.#4 “                      616

Remarks: Certificate in name of Endimeon Baker,  
Liber BC.&GS.#1, folio 340

NAME Wilmot, Richard

1760

TRACT Sheep Fold

COUNTY Baltimore

Certificate	12	Acres	Liber BC&GS #12	Folio	264
"	"	"	"	"	"
Patent	12	"	" BC&GS #13	"	402

Remarks:—

NAME **Wilmot, Richard**

PATENT DATE **1764**

TRACT **Deep Valley Resurveyed**

		COUNTY	<u>Now</u> <b>Carroll</b>	
Certificate	<b>325</b>	Acres	Liber <b>BC&amp;GS#27</b>	Folio <b>456</b>
"	"	"	"	"
Patent	<b>325</b>	"	" <b>BC&amp;GS#28</b>	" <b>88</b>

Remarks:—

NAME Wilmot, Richard

PATENT DATE 1775

TRACT Little Jamica

COUNTY

Baltimore

Certificate	140	Acres	LiberBC&GS#50	Folio	214
"	"	"	"	"	"
Patent	140	"	" BC&GS#49	"	379

Remarks:—



NAME **Wilmot, Robert**

**1759**

TRACT **Jeopardy**

COUNTY

**Baltimore**

Certificate	<b>131</b>	Acres	Liber	<b>BC&amp;GS#12</b>	Folio	<b>35</b>
“	“	“	“	“	“	“
Patent	<b>131</b>	“	“	<b>BC&amp;GS#10</b>	“	<b>397</b>

Remarks:—

NAME **Wilmot, Robert**

**1759**

TRACT **Wilmots Meadows**

COUNTY

Now **Carroll**

Certificate **100** Acres Liber **BC&GS#12** Folio **6**

“ “ “ “

Patent **100** “ “ **BC&GS#8** “ **586**

Remarks:—

NAME **Wilmot, Robert**

**1763**

TRACT **Roberts Lot**

COUNTY

Now **Howard**

Certificate	<b>28</b>	Acres	Libe <b>BC&amp;GS#21</b>	Folio	<b>369</b>
"	"	"	"	"	"
Patent	<b>28</b>	"	" <b>BC&amp;GS#22</b>	"	<b>444</b>

Remarks:—

NAME **Wilmot, Robert**

**1763**

TRACT **Wilmots Desire**

COUNTY

Now **Carroll**

Certificate **75** Acres Liber **BC&GS#31** Folio **4**

“

“

“

“

Patent **75** “ “ **BC&GS#30** “ **141**

Remarks:—

NAME Wilmot, Robert

PATENT DATE 1770

TRACT Wilmots Purchase

		COUNTY	<u>Now</u> Carroll		
Certificate	58	Acres	Liber BC&GS#41	Folio	433
"	"	"	"	"	"
Patent	58	"	" BC&GS#43 "	"	29

Remarks:—

NAME Wilmot, Robert

PATENT DATE 1771

TRACT Snake Den

COUNTY

Now Carroll

Certificate 100 Acres Liber BC&GS#45 Folio 62

“ “ “ “

Patent 100 “ “ BC&GS#39 “ 348

Remarks:—

NAME Wilmot, Robert

---

PATENT DATE 1771

TRACT Wilmots Lot

		COUNTY	<u>Now</u> Howard		
Certificate	213	Acres	Liber BC&GS#45	Folio	61
"	"	"	"	"	"
Patent	213	"	" BC&GS#43	"	37

Remarks:—

NAME Wilmot, Robert

PATENT DATE 1774

TRACT Wilmots Desire

COUNTY Baltimore

Certificate 136 Acres Liber BC&GS#50 Folio 50

“ “ “ “

Patent “ “ “

Remarks:— Patented to John Wilmot  
Liber BC&GS#46, folio 215



NAME Wilmot, Robert

PATENT DATE 1805

TRACT Lot Number 13, part of My Lady's Manor

COUNTY Baltimore

Certificate	158 $\frac{1}{2}$	Acres	Liber	IC#Q	Folio	628
"	"	"	"	"	"	"
Patent	"	"	"	"	"	"

Remarks:— Patented to John Slade  
Liber IC#S, folio 377

NAME Wilmoth, John

1732

TRACT Wilmoths Neglect

COUNTY

Baltimore

Certificate	50	Acres	Liber	A.M.#1	Folio	214
"	"	"	"	"	"	"
Patent	50	"	"	E.I.#1	"	50

Remarks:—

**NAME** Wilmott, John

1750

**TRACT** Wilmotts Wells

**COUNTY**

Baltimore

Certificate

77

Acres

Libe **BY. & GS. #5** Folio **446**

“

“

“

“

Patent

77

“

“ **BY. & GS. #3** “ **79**

Remarks:—

NAME **Wilmott, John**

**1761**

TRACT **Wilmotts Grotto**

COUNTY

**Baltimore**

Certificate **23** Acres Liber **BC&GS#14** Folio **650**

“ “ “ “

Patent **33** “ “ **BC&GS#17** “ **581**

Remarks:—

NAME Wilmott, John

1762

TRACT Rochester

COUNTY

Baltimore

Certificate

4167

Acres

Liber BC&GS#14 Folio

564

“

“

“

“

Patent

“

“

“

Remarks:—Patent to Charles Carroll, Liber BC&GS#17,  
folio 214.

NAME **Wilmott, John**

**1768**

TRACT **Willmotts Fancy**

COUNTY

**Baltimore**

Certificate **140**

Acres

Liber **22**

Folio **438**

“

“

“

“

Patent

“

“

Remarks:—

NAME Wilmott, John

---

SURVEY DATE 1774

TRACT Tear Cloths

COUNTY Baltimore

ACRES 120

CERTIFICATE No. 1603

NAME Wilmott, John Jr.

1747

TRACT Litchfield City

COUNTY

Baltimore

Certificate	<u>193</u>	Acres	Lib <u>BY. &amp; GS. #1</u>	Folio	<u>232</u>
“	“	“	“	“	“
Patent	<u>193</u>	“	“ <u>BY. &amp; GS. #3</u> “		<u>173</u>

Remarks:—



NAME Wilmott, John Jr.

1749

TRACT Arcada

COUNTY

Now Carroll

Certificate 50

Acres

Libe BY.&GS.#5 Folio 434

“

“

“

“

Patent 50

“

“ BY.&GS.#3 “ 271

Remarks:—

NAME Wilmott, John Jr.

1764

TRACT Dinahs Fancy

COUNTY

Now Carroll

Certificate	215	Acres	Liber	BC&GS#24	Folio	282
"	"	"	"	"	"	"
Patent	215	"	"	BC&GS#22	"	516

Remarks:—

NAME **Wilmott, John Jr.**

**1784**

TRACT **Dinahs Good Will**

COUNTY

**Frederick**

Certificate	<b>314</b>	Acres	Liber <b>BC&amp;GS#34</b>	Folio	<b>283</b>
"	"	"	"	"	"
Patent	<b>314</b>	"	" <b>BC&amp;GS#33</b>	"	<b>518</b>

Remarks:—

NAME Wilmott, Richard

---

SURVEY DATE 1760

TRACT Wilmott's Desire

COUNTY Baltimore

ACRES 17

CERTIFICATE No. 1759

NAME Wilmott, Richard

1760

TRACT Wilmotts Meadow

COUNTY Baltimore

Certificate	25	Acres	Liber BC&GS #12	Folio	309
"	"	"	"	"	"
Patent	25	"	" BC&GS #13	"	182

Remarks:—

NAME Wilne, Robert

1665

TRACT Gotam

COUNTY Talbot

Certificate 150 Acres Liber 8 Folio 303

" " " " " "

Patent " " " "

Remarks:—Patent to John Edmondson, Liber 8,  
folio 303.

NAME Wilnhelm, Henry

PATENT DATE 1799

TRACT Henry's Chance

		COUNTY	Baltimore		
Certificate	27	Acres	Liber IC#0	Folio	590
"	"	"	"	"	"
Patent	27	"	" IC#M	"	570

Remarks:—