

msa stagser s1426 11/16/00 dfh/vr

NAME **Williams, Thomas**

1663

TRACT **Williamston**

COUNTY Now **Somerset**

Certificate	300	Acres	Liber	6	Folio	137
"	"	"	"	"	"	"
Patent	300	"	"	6	"	139

Remarks:—

NAME Williams, Thomas

1665

TRACT Addition (The)

COUNTY Talbot

Certificate	700	Acres	Liber	8	Folio	222
"	"	"	"	"	"	"
Patent	700	"	"	8	"	223

Remarks:—

NAME Williams, Thomas

1685

TRACT Wilton

COUNTY Talbot

Certificate	650	Acres	Liber	8	Folio	169
“	“	“	“	“	“	“
Patent	650	“	“	8	“	170

Remarks:—

NAME Williams, Thomas

1695

TRACT Good Fortune

COUNTY

St. Mary's

Certificate	99	Acres	Liber	C.#3	Folio	139
"	"	"	"	"	"	"
Patent	99	"	"	C.#3	"	139

Remarks:—

NAME Williams, Thomas

1702

TRACT Galloway

COUNTY

Dorchester

Certificate	60	Acres	Liber	C.D.	Folio	196
"	"	"	"	"	"	"
Patent	60	"	"	C.D.	"	196

Remarks:—

NAME Williams, Thomas

1713

TRACT Doctors Folly

COUNTY

Queen Anne's

Certificate	60	Acres	Liber	D.D.#5	Folio	833
"	"	"	"	"	"	"
Patent	60	"	"	D.D.#5	"	833
Remarks:—				R.Y.#1	"	455

NAME Williams, Thomas & Thomas Gittings

1726

TRACT Fork (The)

COUNTY

Prince George's

Certificate 400 Acres Liber I.L.#B Folio 8

“ “ “ “

Patent “ “ “

Remarks:— Patent to Thomas Williams, Liber P.L.#6,
folio 402

NAME Williams, Thomas

1726

TRACT Fork (The)

COUNTY

Prince George's

Certificate

Acres

Liber

Folio

"

"

"

"

Patent

400

"

"

P.L.#8

"

403

Remarks:—

Certificate in name of Thomas Gittings,
& Thomas Williams, Liber I.L.#B, folio 8

NAME William, Thomas & Nathaniel Cooper

1726

TRACT Scotland, Part of

COUNTY

St. Mary's

Certificate 151 Acres Liber I.L.#A Folio 657

“ “ “ “ “

Patent “ “ “

Remarks:— Patent to Nathaniel Cooper, Liber P.L.#5,
folio 833

NAME **Williams, Thomas**

1728

TRACT **Second Choice**

COUNTY

Somerset

Certificate **90** Acres Liber **I.L.#A** Folio **817**

“ “ “ “ “

Patent **90** “ “ **P.L.#7** “ **341**

Remarks:—

NAME Williams, Thomas

1728

TRACT Williams's Range

COUNTY

Prince George's

Certificate	100	Acres	Liber	I.L.#B	Folio	141
"	"	"	"	"	"	"
Patent	100	"	"	P.L.#7	"	130

Remarks:—

NAME Williams, Thomas

1730

TRACT Coopers Blind (The)

COUNTY Dorchester

Certificate 50 Acres Liber I.L.#B Folio 436

“ “ “ “ “ “

Patent 50 “ “ P.L.#8 “ 248

Remarks:—

NAME **Williams, Thomas**

1732

TRACT **South Lott**

COUNTY

Somerset

Certificate	200	Acres	Liber	A.M.#1	Folio	93
“	“	“	“	“	“	“
Patent	200	“	“	P.L.#8	“	523

Remarks:—

NAME Williams, Thomas

1732

TRACT Thomas Venture

COUNTY

Dorchester

Certificate	100	Acres	Liber	A.M.#1	Folio	193
“	“	“	“	“	“	“
Patent	100	“	“	P.L.#8	“	722

Remarks:—

NAME **Williams, Thomas**

1737

TRACT **Slayde Chance**

COUNTY

Kent

Certificate	186	Acres	Liber	I.L.#B	Folio	417
“	“	“	“	“	“	“
Patent	186	“	“	P.L.#8	“	58

Remarks:—

NAME Williams, Thomas

1740

TRACT Long Ridge

COUNTY

Dorchester

Certificate 50 Acres Liber L.G.#C Folio 87

“ “ “ “ “ “

Patent 50 “ “ E.I.#6 “ 262

Remarks:—

NAME **Williams, Thomas**

1740

TRACT **Persimon Bottom**

COUNTY **Dorchester**

Certificate	50	Acres	Liber	L.G. #C	Folio	98
"	"	"	"	"	"	"
Patent	50	"	"	L.G. #B	"	248

Remarks:—

NAME Williams, Thomas

1741

TRACT Addition to the Fork

COUNTY Prince George's

Certificate	80	Acres	Liber	L.G.#C	Folio	189
"	"	"	"	"	"	"
Patent	80	"	"	E.I.#6	"	433

Remarks:—

NAME **Williams, Thomas**

1743

TRACT **Eastern Bounds (The)**

COUNTY

Somerset

Certificate	100	Acres	Liber	L.G. #C	Folio	335
"	"	"	"	"	"	"
Patent	100	"	"	L.G. #B	"	702

Remarks:—

NAME Williams, Thomas

SURVEY DATE 1747

TRACT Williams Shear

COUNTY Dorchester

ACRES 225

CERTIFICATE No 1346

NAME Williams, Thomas

1749

TRACT Chance

COUNTY

Somerset

Certificate **36** Acres Libe **BY.&GS.#5** Folio **156**

“ “ “ “

Patent **36** “ “ **BY.&GS.#3** “ **493**

Remarks:—

NAME Williams, Thomas

1753

TRACT Woodstock

COUNTY

Somerset

Certificate **50** Acres Liber **Y.&S.#7** Folio **447**

“

“

“

“

Patent **50** “ “ **BY.&GS.#4** “ **542**

Remarks:—

NAME **Williams, Thomas**

1754

TRACT **Williams Chance**

COUNTY

Frederick

Certificate	17	Acres	Liber BC&GS#1	Folio	303
“	“	“	“	“	“
Patent	17	“	“ BC&GS#3	“	42

Remarks:—

NAME Williams, Thomas

1757

TRACT Wilderness

COUNTY

Somerset

Certificate	21	Acres	Liber BC&GS#11	Folio	192
"	"	"	"	"	"
Patent	21	"	" BC&GS#8	"	620

Remarks:—

NAME **Williams, Thomas**

PATENT DATE **1766**

TRACT **Landelon**

COUNTY

Frederick

Certificate **6** Acres **Liber BC&GS#30** Folio **173**

“ “ “ “

Patent **6** “ **“ BC&GS#29** “ **215**

Remarks:---

NAME Williams, Thomas

PATENT DATE 1767

TRACT Hope Improved

COUNTY Dorchester

Certificate 457 Acres Liber BC&GS#34 Folio 200

“ “ “ “

Patent 457 “ “ BC&GS#31 “ 474

Remarks:—

NAME Williams, Thomas

PATENT DATE 1770

TRACT Williams Green

		COUNTY	Somerset	
Certificate	644 $\frac{3}{4}$	Acres	Liber BC&GS#40	Folio 443
“	“	“	“	“
Patent	644 $\frac{3}{4}$	“	“ BC&GS#38 “	468

Remarks:—

NAME Williams, Thomas & Stephen Chiswell &

PATENT DATE 1773 Elisha Williams

TRACT Resurvey on Partnership (The)

COUNTY Frederick

Certificate	Acres	Liber	Folio
"	"	"	"
Patent	607 $\frac{1}{4}$	" BC&GS#46	" 104

Remarks:— Certificate in name of Elisha & William
Williams Liber BC&GS#47, Folio 172

NAME Williams, Thomas & Elisha Williamz

PATENT DATE 1773

TRACT Second Resurvey on Partnership (The)

COUNTY Baltimore

Certificate

Acres

Liber

Folio

“

“

“

“

Patent

524

“

“ BC&GS#47

“

219

Remarks:— Certificate in name of William Williams
Liber BC&GS#47, Folio 183

NAME Williams, Thomas, et al,

SURVEY DATE 1775

TRACT Neighbours Conclusion

COUNTY Somerset

ACRES 624 1/2

CERTIFICATE No. 452

NAME Williams, Thomas
SURVEY DATE 1788
TRACT Addition to Grassy Cabbin
COUNTY Washington
ACRES 9
CERTIFICATE No. 9

NAME Williams, Thomas

PATENT DATE 1791

TRACT Golden Key (The)

	COUNTY			
Certificate	100	Acres	Cecil	Liber IC#F Folio 607
“	“	“	“	“
Patent	“	“	“	“

Remarks:— Patented to Thomas Miller
Liber IC#G, folio 110

NAME Williams, Thomas

PATENT DATE 1795

TRACT Mount Pleasant

		COUNTY	Cecil			
Certificate	397	Acres	Liber	IC#K	Folio	434
"	"	"	"	"	"	"
Patent	397	"	"	IC#L	"	56

Remarks:—

NAME Williams, Thomas

PATENT DATE 1800

TRACT Williams Prospect

COUNTY

Baltimore

Certificate 126

Acres

Liber

IC#N

Folio

382

“

“

“

“

Patent

“

“

“

Remarks:—Patented to Rees & William Williams

Liber IC#M, folio 714

NAME Williams, Thomas

PATENT DATE 1805

TRACT The Addition to Thomas Hope

COUNTY Dorchester

Certificate	28 1/2	Acres	Liber	IC#B	Folio	419
-------------	--------	-------	-------	------	-------	-----

"	"	"	"	"	"	"
---	---	---	---	---	---	---

Patent	28 1/2	"	"	IC#B	"	246
--------	--------	---	---	------	---	-----

Remarks:—

NAME Williams, Thomas Jr.

PATENT DATE 1765

TRACT Addition

		COUNTY	Somerset	
Certificate	20	Acres	Liber BC&GS#30	Folio 489
"	"	"	"	"
Patent	20	"	" BC&GS#31	" 56

Remarks:—

NAME Williams, Thomas Jr.

PATENT DATE 1805

TRACT Stoney Ridge

COUNTY

Baltimore

Certificate 44

Acres

Liber IC#Q

Folio 637

“

“

“

“

Patent 44

“

“ JK#T

“

11

Remarks:—

NAME Williams, Thomas M.
SURVEY DATE 1813
TRACT William's Conclusion
COUNTY Worcester
ACRES 305
CERTIFICATE No. 1376

NAME Williams, Thomas N.

PATENT DATE 1816

TRACT Williams Discovery

		COUNTY	Worcester		
Certificate	1½	Acres	Liber CG#D	Folio	7
"	"	"	"	"	"
Patent	1½	"	" CG#C	"	165

Remarks:—

NAME Williams, Thomas N.

PATENT DATE 1816

TRACT Williams Lot

COUNTY Worcester

Certificate	$3\frac{1}{4}$	Acres	Liber	CG#D	Folio	8
"	"	"	"	"	"	"
Patent	$3\frac{1}{4}$	"	"	CG#C	"	165

Remarks:—

NAME Williams, Thomas N.

SURVEY DATE 1821

TRACT Parker's Neglect

COUNTY Worcester

ACRES 18

CERTIFICATE No. 988

NAME Williams, Thomas N.

PATENT DATE 1830

TRACT William's Last Choice

COUNTY Worcester

Certificate 25 1/4 Acres Liber CG#D Folio 268

“ “ “ “ “

Patent “ “ “

Remarks: Part of said tract patented to Henry Franklin, Liber TWL#D, folio 81

NAME

Williams, Thomas Nathaniel

1743

TRACT

Bettys Desire

COUNTY

Now **Worcester**

Certificate

94

Acres

Liber

E. I. #5 Folio

565

“

“

“

“

Patent

94

“

“

E. I. #6 “

363

Remarks:—

NAME **Williams, Thomas Nathaniel**

1750

TRACT **Williams Security**

COUNTY

Worcester

Certificate	322	Acres	Libe BY. & GS. #5	Folio	168
“	“	“	“	“	“
Patent	322	“	“ BY. & GS. #2	“	531

Remarks:—

NAME Williams, Thomas O., et al,

SURVEY DATE 1797

TRACT Thomas and Mary

COUNTY Prince George's

ACRES 651 3/8

CERTIFICATE No. 353

NAME	Williams, Thomas Owen
SURVEY DATE	1791
TRACT	Sugarland Forest
COUNTY	Montgomery
ACRES	1207
CERTIFICATE No.	274

NAME Williams, Tobias

PATENT DATE 1836

TRACT William's Chance

COUNTY Baltimore

Certificate	27	Acres	Liber GGB#2	Folio	628
"	"	"	"	"	"
Patent	27	"	" GGB#3	"	90

Remarks:—

NAME **Williams, Walter**

1755

TRACT **Resurvey on Williams Range**

COUNTY **Prince George's**

Certificate	433	Acres	Liber BC&GS#4	Folio	198
“	“	“	“	“	“
Patent	433	“	“ BC&GS#3	“	213

Remarks:—**Patented as Vacancy Added.**

NAME Williams, Walter

1755

TRACT Vacancy Added

COUNTY

Prince George's

Certificate	422	Acres	Liber BC&GS#4	Folio	198
"	"	"	"	"	"
Patent	422	"	" BC&GS#2	"	213

Remarks:—

NAME	Williams, Walter
SURVEY DATE	1791
TRACT	Welfare
COUNTY	Montgomery
ACRES	5
CERTIFICATE No.	305

NAME Williams, Walton

SURVEY DATE 1792

TRACT Farewell

COUNTY Montgomery

ACRES 2 1/4

CERTIFICATE No. 90

NAME **Williams, William**

1670

TRACT **Lanterman**

COUNTY **Charles**

Certificate **200** **Acres** **Liber** **13** **Folio** **82**

“ “ “ “ “

Patent “ “ “

Remarks: **Patent to William Boarman, Liber 14,**
folio 539.

NAME **Williams, William**

1682

TRACT **Bay Bush Hall**

COUNTY **Somerset**

Certificate **100** Acres Liber **L.G.#E** Folio **663**

“ “ “ “

Patent **100** “ “ **BT.&BY.#3** “ **32**

Remarks:—

NAME Williams, William

1705

TRACT Busseys Orchard

COUNTY Calvert

Certificate	Acres	Liber	Folio
"	"	"	"
Patent	87	" W.D.	" 437

Remarks:—

NAME Williams, William

1705

TRACT Dodsons Desire

COUNTY Calvert

Certificate 100 Acres Liber D.D.#5 Folio 167

“ “ “ “

Patent 100 “ “ W.D. “ 437

Remarks:— Another Patent, Liber D.D.#5, folio 167

NAME **Williams, William**

1705

TRACT **Williams's Purchase**

COUNTY **Calvert**

Certificate	206	Acres	Liber	C.D.	Folio	234
“	“	“	“	“	“	“
Patent	206	“	“	C.D.	“	234

Remarks:—

NAME **Williams, William**

1705

TRACT **Williams Rest**

COUNTY **Calvert**

Certificate **50** Acres Liber **D.D.#5** Folio **167**

“ “ “ “

Patent **50** “ “ **W.D.** “ **426**

Remarks:— **Another Patent, Liber D.D.#5, folio 167**

NAME	Williams, William
SURVEY DATE	1706
TRACT	Jerusalem
COUNTY	Calvert
ACRES	124
CERTIFICATE No.	71

NAME Williams, William

1706

TRACT Jerusalem

COUNTY Calvert

Certificate	124	Acres	Liber	D.D.#5	Folio	489
"	"	"	"	"	"	"
Patent	134	"	"	D.D.#5	"	490

Remarks:—

NAME Williams, William & 3 others

1732

TRACT Partnership

COUNTY

Now Montgomery

Certificate 200 Acres Liber A.M.#1 Folio 42

“ “ “ “ “

Patent 200 “ “ P.L.#8 “ 651

Remarks:—

NAME Williams, William

1732

TRACT Williams Addition

COUNTY Charles

Certificate	28	Acres	Liber	A.M.#1	Folio	237
“	“	“	“	“	“	“
Patent	28	“	“	P.L.#8	“	653

Remarks:—

NAME Williams, William

1732

TRACT Williams Chance

COUNTY

Charles

Certificate	72	Acres	Liber	A.M.#1	Folio	238
"	"	"	"	"	"	"
Patent	72	"	"	P.L.#8	"	649

Remarks:—

NAME Williams, William
SURVEY DATE 1740
TRACT Chance
COUNTY St. Mary's
ACRES 7
CERTIFICATE No. 96

NAME Williams, William

1741

TRACT **Green Bottom**

COUNTY

Now **Washington**

Certificate	250	Acres	Liber	L.G.#C	Folio	194
"	"	"	"	"	"	"
Patent	250	"	"	E.I.#6	"	416

Remarks:—

NAME Williams, William

SURVEY DATE 1743

TRACT Bachelors Quarter

COUNTY Dorchester

ACRES 490

CERTIFICATE No. 185

NAME Williams, William

1743

TRACT Jacobs Cow Pen

COUNTY

Now Frederick

Certificate	50	Acres	Liber	L.G.#E	Folio	278
“	“	“	“	“	“	“
Patent	50	“	“	P.T.#1	“	63

Remarks:—

NAME Williams, William

1745

TRACT Muggs Adventure

COUNTY St. Mary's

Certificate	Acres	Liber	Folio
"	"	"	"
Patent	252	"	P.T.#2 " 227

Remarks:—Certificate in name of William Harrison,
Liber L.G.#E, folio 717

NAME Williams, William

1745

TRACT Williams Project

COUNTY Now Frederick

Certificate	350	Acres	Liber	L.G.#E	Folio	593
"	"	"	"	"	"	"
Patent	350	"	"	P.T.#1	"	190

Remarks:—

NAME **Williams, William**

1747

TRACT **Williams Range**

COUNTY **Now Montgomery**

Certificate **133** Acres Liber **T.I.#1** Folio **28**

“ “ “ “

Patent **133** “ “ **BT.&BY.#3** “ **177**

Remarks:—

NAME **Williams, William**

1753

TRACT **All I Can Get**

COUNTY

Now **Montgomery**

Certificate	41	Acres	Liber	G.S.#1	Folio	300
"	"	"	"	"	"	"
Patent	41	"	"	Y.&S.#8	"	597

Remarks:—

NAME Williams, William

1753

TRACT The Resurvey on Green Bottom

COUNTY now Washington

Certificate	452	Acres	Liber BC & GS5	Folio	93
"	"	"	"	"	"
Patent	452	"	" BC & GS 7	"	112

Remarks:—

NAME Williams, William

1754

TRACT **Pretty Betty**

COUNTY **Frederick**

Certificate	30	Acres	Liber	G.S.#1	Folio	278
“	“	“	“	“	“	“
Patent	30	“	“	Y.&S.#8	“	619

Remarks:—

NAME Williams, William

1755

TRACT Resurvey on Green Bottom (The)

COUNTY Frederick

Certificate	452	Acres	Liber BC. & GS. #5	Folio	93
"	"	"	"	"	"
Patent	452	"	" BC & GS #7	"	112

Remarks:—

NAME Williams, William

1755

TRACT Williams Adventure

COUNTY Now Montgomery

Certificate	Acres	Liber	Folio
"	"	"	"
Patent	100	" BC&GS#2	" 10

Remarks: Certificate in name of Robert Owen,
& William Williams, Liber BC&GS#1, fol. 337

NAME Williams, William

1758

TRACT Hobsons Choice

COUNTY

Frederick

Certificate	480	Acres	Liber BC&GS#9	Folio	438
"	"	"	"	"	"
Patent	480	"	" BC&GS#8	"	243

Remarks:—

NAME Williams, William

1758

TRACT Resurvey on Williams Adventure (The)

COUNTY Frederick

Certificate	345	Acres	Liber BC&GS#9	Folio	429
"	"	"	"	"	"
Patent	345	"	" BC&GS#8	"	197

Remarks:—

NAME **Williams, William**

1760

TRACT **Meadow (The)**

COUNTY

Frederick

Certificate **38** Acres Liber **BC&GS#14** Folio **98**

“

“

“

“

Patent **38** “ “ **BC&GS#16** “ **70**

Remarks:—

NAME Williams, William

1760

TRACT Stringers Neglect

COUNTY

Frederick

Certificate	47	Acres	Liber BC&GS#12	Folio	380
"	"	"	"	"	"
Patent	47	"	" BC&GS#13	"	320

Remarks:—

NAME **Williams, William**

1761

TRACT **Mount Gilboa**

COUNTY

Baltimore

Certificate.	499	Acres	Liber	BC&GS#31	Folio	31
“	“	“	“	“	“	“
Patent	499	“	“	BC&GS#30	“	198

Remarks:—

NAME Williams, William

1761

TRACT Resurvey on the Fork (The)

COUNTY

Frederick

Certificate	440	Acres	Liber BC&GS#14	Folio	53
"	"	"	"	"	"
Patent	440	"	" BC&GS#15	"	116

Remarks:—

NAME Williams, William & Elisha

1762

TRACT Partnership

COUNTY Frederick

Certificate	100	Acres	Liber BC&GS#14	Folio	600
"	"	"	"	"	"
Patent	100	"	" BC&GS#15	"	628

Remarks:—

NAME Williams, William

1762

TRACT Sarahs Garden

COUNTY

Now Montgomery

Certificate	103	Acres	Liber BC&GS#19	Folio	477
"	"	"	"	"	"
Patent	10 3	"	" BC&GS#20	"	37

Remarks:—

NAME Williams, William

PATENT DATE 1763

TRACT Martha & Mary

COUNTY Frederick

Certificate 325 Acres Liber BC&GS#27 Folio 392

“ “ “ “

Patent 325 “ “ BC&GS#26 “ 486

Remarks:—

NAME **Williams, William**

C

PATENT DATE **1766**

TRACT **Industry**

COUNTY

Now **Montgomery**

Certificate	39	Acres	Liber	BC&GS#30	Folio	245
"	"	"	"	"	"	"
Patent	39	"	"	BC&GS#32	"	18

Remarks:—

NAME Williams, William
SURVEY DATE 1771
TRACT Taylor's Purchase
COUNTY Somerset
ACRES 50
CERTIFICATE No. 620

NAME Williams, William & Elisha Williams

PATENT DATE 1773

TRACT Resurvey on Partnership (The)

COUNTY Frederick

Certificate 607 $\frac{1}{4}$ Acres Liber BC&GS#47 Folio 172

“ “ “ “

Patent “ “ “

Remarks:— Patented to Elisha C., & Thomas O.,
Williams & Stehen Newton Williams,

Liber BC&GS#46, Folio 104

NAME Williams, William

PATENT DATE 1773

TRACT Second Resurvey on Partnership (The)

COUNTY Frederick

Certificate 524 Acres Liber BC&GS#47 Folio 183

“ “ “ “

Patent “ “ “

Remarks:— Patented to Thomas & Elisha Williams
Liber BC&GS#44, Folio 219

NAME Williams, William

PATENT DATE 1791

TRACT Addition to All I Can Get

COUNTY

Montgomery

Certificate	16 $\frac{1}{2}$	Acres	Liber IC#F	Folio	490
"	"	"	"	"	"
Patent	16 $\frac{1}{2}$	"	" IC#G	"	84

Remarks:—

NAME **Williams, William & Rees**

PATENT DATE **1800**

TRACT **Williams Prospect**

COUNTY **Baltimore**

Certificate	Acres	Liber	Folio
"	"	"	"
Patent	126	"	IC#M " 714

Remarks:—Certificate in name of Thomas Williams s
Liber IC#N, folio 382

NAME Williams, William

PATENT DATE 1821

TRACT Cedar Landing

COUNTY Somerset

Certificate	235 $\frac{1}{4}$	Acres	Liber	CG#D	Folio	163
"	"	"	"	"	"	"
Patent	235 $\frac{1}{4}$	"	"	CG#C	"	361

Remarks:—

NAME **Williams, William**

PATENT DATE **1821**

TRACT **Williams' Purchase**

		COUNTY	Somerset			
Certificate	54$\frac{1}{2}$	Acres	Liber	CG#D	Folio	165
"	"	"	"	"	"	"
Patent	54$\frac{1}{2}$	"	"	CG#C	"	364

Remarks:—

NAME Williams, William, Jr.,
SURVEY DATE 1704
TRACT Turkey Forrest
COUNTY Calvert
ACRES 155
CERTIFICATE No. 129

NAME Williams, William Jr.

1705

TRACT Security

COUNTY

Calvert

Certificate	87	Acres	Liber	D.D.#5	Folio	166
"	"	"	"	"	"	"
Patent	87	"	"	D.D.#5	"	166

Remarks:—

NAME Williams, William Sr.

1703

TRACT Chance

COUNTY

Calvert

Certificate 108 Acres Liber D.D.#5 Folio 84

“ “ “ “

Patent 108 “ “ C.D. “ 98

Remarks:— Another Patent, Liber D.D.#5, folio 84

NAME **Williams, William J., et al,**

PATENT DATE **1919**

TRACT **Williams Glen**

		COUNTY		
Certificate	66 1/3	Acres	Somerset	
			Liber TAS#1	Folio 437
"	-	"	"	"
Patent	66 1/3	"	" JJH#1	" 143

Remarks:—

NAME Williams, William N.

PATENT DATE 1870

TRACT William's Luck

COUNTY Caroline

Certificate 18A-72P Acres Liber GLLD#1 Folio 183

“ “ “ “

Patent 18A-72P “ “ WL&WS#2 “ 467

Remarks:—

NAME Williamson, Alexander

1728

TRACT Addition (The)

COUNTY Kent

Certificate	93	Acres	Liber	A.M.#1	Folio	1
"	"	"	"	"	"	"
Patent	93	"	"	P.L.#7	"	113

Remarks:—

NAME Williamson, Alexander

1740

TRACT **Addition to Knaply Green**

COUNTY **Kent**

Certificate	191	Acres	Liber	L.G.#C	Folio	243
“	“	“	“	“	“	“
Patent	191	“	“	L.G.#B	“	296

Remarks:—

NAME Williamson, Alexander & Isaac Benson

PATENT DATE 1770

TRACT Stoope's Purchase With a Mortgage

COUNTY Cecil

Certificate 58 $\frac{1}{2}$ Acres Liber BC&GS#41 Folio 346

“ “ “ “

Patent 58 $\frac{1}{2}$ “ “ BC&GS#42 “ 201

Remarks:—

NAME Williamson, Charles H.,

PATENT DATE 1820

TRACT Williamson's Addition

COUNTY Frederick

Certificate	Acres	Liber	Folio
"	"	"	"
Patent 4-1-10	"	" IB#F	" 91

Remarks:— Certificate in name of James H.
Williamson, Liber IB#G, folio 504.

NAME Williamson, David

1668

TRACT Davids Destiny

COUNTY Somerset

Certificate	350	Acres	Liber	11	Folio	472
"	"	"	"	"	"	"
Patent	350	"	"	12	"	132

Remarks:

NAME Williamson, Henry

SURVEY DATE 1742

TRACT What You Will

COUNTY St. Mary's

ACRES 45

CERTIFICATE No. 491

NAME	Williamson, Henry
SURVEY DATE	1742
TRACT	Williamson's Chasque
COUNTY	St. Mary's
ACRES	154
CERTIFICATE No.	495

NAME Williamson, James

1729

TRACT Foxes Nettle

COUNTY Calvert

Certificate

Acres

Liber

Folio

“

“

“

“

Patent

20

“

“

P.L.#7

“

73

Remarks:—

Certificate in name of Alphonso Cosdon,
Liber A.M.#1, folio 21

Williamson, James

1755

TRACT **Burrels Disappointment**

		COUNTY	<u>Now</u> Washington		
Certificate	31	Acres	Libe BC. & GS. #1	Folio	330
"	"	"	"	"	"
Patent	31	"	"	G. S. #2	" 247

Remarks:—

NAME **Williamson, James**

PATENT DATE **1803**

TRACT **Williamson's Fancy**

		COUNTY	Cecil		
Certificate	253	Acres	Liber	IC#B	Folio 251
“	“	“	“	“	“
Patent	253	“	“	IC#B	“ 161

Remarks:—

NAME Williamson, James H.,

PATENT DATE 1820

TRACT Loss and Gain

COUNTY Frederick

Certificate 26-3-12 Acres Liber IB#G Folio 512

“ “ “ “

Patent “ “

Remarks:— Patented to John Devilbess,
Liber IB#F, folio 96.

NAME Williamson, James H.,

PATENT DATE 1820

TRACT Williamson's Addition


COUNTY Frederick

Certificate 4-1-10 Acres Liber IB#G Folio 504

“ “ “ “

Patent “ “ “

Remarks:— Patented to Charles H. Williamson,
Liber IB#F, folio 91.



NAME Williamson, Samuel

PATENT DATE 1818

TRACT Williamson's Venture

		COUNTY	Cecil		
Certificate	47 $\frac{1}{4}$	Acres	Liber CG#D	Folio	71
"	"	"	"	"	"
Patent	47 $\frac{1}{4}$	"	" CG#C	"	255

Remarks:—

NAME Williamson, Samuell

1706

TRACT Tanyard (Ye)

COUNTY

St. Mary's

Certificate	210	Acres	Liber D.D.#5	Folio	690
"	"	"	"	"	"
Patent	210	"	" D.D.#5	"	690

Remarks:—

NAME Williamson, Samuel

1713

TRACT Nicholls Hope

COUNTY

St. Mary's

Certificate

Acres

Liber

Folio

“

“

“

“

Patent

135

“

“

D. D. #5

“

823

Remarks:—

P. L. #3

“

359

NAME **Williamson, Samuell**

1714

TRACT **Williamsons Chance**

COUNTY

St. Mary's

Certificate	210	Acres	Liber	E.E.#6	Folio	204
“	“	“	“	“	“	“
Patent	210	“	“	E.E.#6	“	205
Remarks:—				R.Y.#1	“	300

NAME Williamson, Thomas

SURVEY DATE 1726

TRACT George's Hall

COUNTY Baltimore

ACRES 11

CERTIFICATE No. 584

NAME Williamson, Thomas

1732

TRACT Williamsons Hope

COUNTY

Now Harford

Certificate	39	Acres	Liber	A.M.#1	Folio	149
“	“	“	“	“	“	“
Patent	39	“	“	P.L.#8	“	639

Remarks:—

NAME **Williamson, Thomas**

1734

TRACT **Hopes Addition**

COUNTY

Baltimore

Certificate	50	Acres	Liber	A.M.#1	Folio	154
“	“	“	“	“	“	“
Patent	50	“	“	P.L.#8	“	640

Remarks:—

NAME Williamson, Thomas

PATENT DATE 1773

TRACT Manor Hamilton

		COUNTY	<u>Now</u> Howard	
Certificate	25	Acres	Liber BC&GS#47	Folio 333
“	“	“	“	“
Patent	25	“	“ BC&GS#46	“ 51

Remarks:—

NAME Williamson, Thomas

PATENT DATE 1786

TRACT Jacobs Delight Enlarged

COUNTY Baltimore

Certificate 95 $\frac{3}{4}$ Acres Liber I C # B Folio 472

“ “ “ “ “

Patent 95 $\frac{3}{4}$ “ “ I C # A “ 689

Remarks:—

..E Williamson Thomas

PATENT DATE 1786

TRACT Williamsons Trouble

	COUNTY	<u>Now</u> Howard	
Certificate	8 5/8 Acres	Liber I C # B	Folio 469
“	“	“	“
Patent	8 5/8 “	“ I C # A	“ 689

Remarks:—

NAME Williamson, William

SURVEY DATE 1695

TRACT St. Albans

COUNTY Cecil

ACRES 367

CERTIFICATE No. 470

NAME **Willijam, Elias**
SURVEY DATE **1804**
TRACT **Resurvey on Part of Uncle's Gift**
COUNTY **Frederick**
ACRES **177**
CERTIFICATE No. **714**

NAME Willimore, Lambert

SURVEY DATE 1707

TRACT Rich Level

COUNTY Cecil

ACRES 840

CERTIFICATE No. 419

NAME	Willin, Levi
SURVEY DATE	1793
TRACT	Willins Rest
COUNTY	Dorchester
ACRES	131
CERTIFICATE No.	1350

NAME Willin, Thomas

SURVEY DATE 1721

TRACT Come by Chance

COUNTY Somerset

ACRES 100

CERTIFICATE No. 171

NAME Willin, Thomas

PATENT DATE 1765

TRACT Providence

		COUNTY	<u>Now</u> <u>Wicomico</u>	
Certificate	42 $\frac{1}{2}$	Acres	Liber BC&GS#34	Folio 4
"	"	"	"	"
Patent	42 $\frac{1}{2}$	"	" BC&GS#32 "	76

Remarks:—

NAME **Willing, Edward**

PATENT DATE **1785** (Liberty

TRACT **Island of Independency & The Island of /**

COUNTY **Calvert**

Certificate **1 A. 19P.** Acres Liber I C # B Folio **155**

“ “ “ “

Patent **1 A. 19 P.** “ I C # A “ **410**

Remarks:—

NAME Willing, Evan,

PATENT DATE 1816

TRACT Delay

COUNTY Somerset

Certificate	20	Acres	Liber CG#D	Folio	34
"	"	"	"	"	"
Patent	"	"	"	"	"

Remarks:— Patented to Hope Handy,
Liber CG#C, folio 199.

NAME Willing, Evans

PATENT DATE 1795

TRACT Little Plantation

COUNTY Somerset

Certificate	14	Acres	Liber	IC#K	Folio	418
“	“	“	“	“	“	“
Patent	14	“	“	IC#L	“	27

Remarks:—

NAME **Willing, Evans**

PATENT DATE **1799**

TRACT **Willing's Lot**

COUNTY **Somerset**

Certificate	6	Acres	Liber	IC#A	Folio	100
"	"	"	"	"	"	"
Patent	6	"	"	IC#A	"	114

Remarks:—

NAME Willing, Hobart J.

PATENT DATE 1906

TRACT Russia

		COUNTY	Wicomico			
Certificate	110 1/4	Acres	Liber	EST#1	Folio	347
"	"	"	"	"	"	"
Patent	110 1/4	"	"	EST#1	"	14

Remarks:—

NAME Willing, Hobart J.

PATENT DATE 1906

TRACT Vineland

COUNTY Wicomico

Certificate	105	9/25	Acres	Liber	EST#1	Folio	366
"	"	"	"	"	"	"	"
Patent	105	9/25	"	"	EST#1	"	29

Remarks:—

NAME Willing, Hobart J.

PATENT DATE 1920

TRACT Japan

		COUNTY	Wicomico		
Certificate	158.09	Acres	Liber JSS#1	Folio	8
"	"	"	"	"	"
Patent	158.09	"	" JSS#1	"	7

Remarks:—

NAME Willing, Hobart J.,

PATENT DATE 1922

TRACT Bridewell

COUNTY

Wicomico

Certificate 39.60 Acres Liber JSS#1 Folio 111

“ “ “ “ “

Patent 39.60 “ “ JSS#1 “ 113

Remarks:— Certificate in name of Hobart J. Willing
& H. James Messick. Certificate No. 8 A.

NAME Willing, Hopkins

PATENT DATE 1765

TRACT Willings Desire

COUNTY

Dorchester

Certificate 40 Acres Liber BC&GS#27 Folio 22

“ “ “ “

Patent 40 “ “ BC&GS#29 “ 151

Remarks:—

NAME Willing, James R. and John W.

PATENT DATE 1871

TRACT Willing's Delight

COUNTY Wicomico

Certificate 10-3-30 Acres Liber GLLD#1 Folio 259

“ “ “ “

Patent 10-3-30 “ “ WL&WS#2 “ 553

Remarks:—

NAME Willing, James R. and John W.

PATENT DATE 1871

TRACT Willing's Good Luck

COUNTY Wicomico

Certificate 16-3-17 Acres Liber GLLD#1 Folio 261

“ “ “ “

Patent 16-3-17 “ “ WL&WS#2 “ 530

Remarks:—

NAME Willing, James R. and John W.

PATENT DATE 1871

TRACT Willing's Island

COUNTY

Wicomico

Certificate	1-1-8	Acres	Liber GLLD#1	Folio	243
“	“	“	“	“	“
Patent	1-1-8	“	“ WL&WS#2	“	518

Remarks:—

NAME	Willing, James R., et al,
SURVEY DATE	1875
TRACT	Willings Look Out
COUNTY	Dorchester
ACRES	25
CERTIFICATE No	1348

NAME	Willing, James R., et al,
SURVEY DATE	1875
TRACT	Willings Protection
COUNTY	Dorchester
ACRES	25
CERTIFICATE No	1349

NAME **Willing, John**

1664

TRACT **Addition to Fair Dealing**

COUNTY

Dorchester

Certificate **34½** Acres Liber **BC&GS#34** Folio **570**

“ “ “ “

Patent **34½** “ “ **BC&GS#35** “ **99**

Remarks:—

NAME **Willing, John**

1764

TRACT **Addition to Timber Swamp**

COUNTY **Dorchester**

Certificate **18** Acres **18** Liber **BC&GS#24** Folio **593**

“ “ “ “

Patent **18** “ “ **BC&GS#26** “ **170**

Remarks:—

NAME Willing, John

SURVEY DATE 1798

TRACT Lot No. 10 Choptank Indian Lands

COUNTY Dorchester

ACRES 244 3/4

CERTIFICATE No. 760-A

NAME Willing, John W. and James R.

PATENT DATE 1871

TRACT Willing's Delight

COUNTY Wicomico

Certificate 10-3-30 Acres Liber GLLD#1 Folio 259

“ “ “ “

Patent 10-3-30 “ “ WL&WS#2 “ 553

Remarks:—

NAME Willing, John W. and James R.

PATENT DATE 1871

TRACT Willing's Good Luck

COUNTY Wicomico

Certificate 16-3-17 Acres Liber GLLD#1 Folio 261

“ “ “ “

Patent 16-3-17 “ “ WL&WS#2 “ 530

Remarks:—

NAME Willing, John W. and James R.

PATENT DATE 1871


TRACT Willing's Island

COUNTY Wicomico


Certificate	1-1-8	Acres	Liber GLLD#1	Folio	243
“	“	“	“	“	“
Patent	1-1-8	“	“ WL&WS#2	“	518

Remarks:—

NAME	Willing, John W., et al,
SURVEY DATE	1875
TRACT	Willings Look Out
COUNTY	Dorchester
ACRES	25
CERTIFICATE No	1348



NAME	Willing, John W., et al,
SURVEY DATE	1875
TRACT	Willings Protection
COUNTY	Dorchester
ACRES	25
CERTIFICATE No	1349



NAME Willing, John W.

PATENT DATE 1894

TRACT Willing's Security

COUNTY Dorchester

Certificate	25	Acres	Liber	JTS#1	Folio	207
"	"	"	"	"	"	"
Patent	25	"	"	WRH#2	"	491

Remarks:—

NAME **Willing, Levin**

PATENT DATE **1791**

TRACT **Willings Addition**

		COUNTY	<u>Now</u> Wicomico		
Certificate	25	Acres	Liber IC#F	Folio	574
"	"	"	"	"	"
Patent	25	"	" IC#E	"	751

Remarks:—

NAME **Willing, Robert**

PATENT DATE **1786**

TRACT **Willings Mistake**

COUNTY

Now **Wicomico**

Certificate **43½** Acres **Liber I C # B Folio 560**

“ “ “ “

Patent “ “ “ “

Remarks: **Patent to Robert Willing & Charles Willing**
Liber I C # C Folio 10

NAME Willing, Robert and Charles Willing

PATENT DATE 1786

TRACT Willings Mistake

COUNTY

Now Wicomico

Certificate

Acres

Liber

Folio

“

“

“

“

Patent

43½

“

“

I C # C

“

10

Remarks:—Certificate in name of Robert Willing
Liber I C # C Folio 10

NAME Willing, Thomas Jr.

1748

TRACT Willings Chance

COUNTY

Dorchester

Certificate	25	Acres	Liber	L.G.#E	Folio	609
"	"	"	"	"	"	"
Patent	25	"	"	P.T.#2	"	290

Remarks:—

NAME Willins, John

1747

TRACT Timber Swamp

COUNTY Dorchester

Certificate 24 Acres LibeBY.&GS.#1 Folio 95

“ “ “ “

Patent 24 “ “ BT.&BY.#3 “ 614

Remarks:—

NAME Willis, Andrew

1760

TRACT Friendship Regulated

COUNTY

Dorchester

Certificate	113	Acres	Liber BC&GS#L2	Folio	209
"	"	"	"	"	"
Patent	113	"	" BC&GS#13	"	289

Remarks:—

NAME **Willis, Barnaby**

1741

TRACT **Good Luck**

COUNTY

Somerset

Certificate	90	Acres	Liber	E. I. #5	Folio	563
"	"	"	"	"	"	"
Patent	90	"	"	E. I. #6	"	458

Remarks:—

NAME Willis, Jabez
SURVEY DATE 1785
TRACT Willis's Folly
COUNTY Worcester
ACRES 180
CERTIFICATE No. 1371

NAME Willis, James

PATENT DATE 1769

TRACT Willis Venture

		COUNTY	Dorchester	
Certificate	100	Acres	Liber BC&GS#37Folio	497
“	“	“	“	“
Patent	100	“	“ BC&GS#38 “	368

Remarks:—

NAME Willis, James (See other side)

PATENT DATE 1805

TRACT Addition to Willis's Landing

COUNTY Dorchester

Certificate	Acres	Liber	Folio
"	"	"	"
Patent	69 $\frac{3}{4}$	" IC#P	" 659

Remarks:—Certificate in name of Joshua Willis
Liber IC#Q, folio 571

Joshua, John, Mary & Peter Willis, Mary
& Robert Fleming, Elizabeth Erveringham,
Deborah Lucas & Frances Baker

NAME Willis, James (See other side)

PATENT DATE 1805

TRACT Willis's Landing

COUNTY Borchester

Certificate	Acres	Liber	Folio
"	"	"	"
Patent	7 $\frac{1}{2}$	"	IC#P " 660

Remarks:— Certificate in name of Joshua Willis
Liber IC#Q, folio 569

Joshua, John, Mary & Peter Willis, Mary
& Robert Fleming, Elizabeth Erveringham,
Deborah Lucas & Frances Baker

NAME Willis, John & Vincent Elliott

1875

TRACT Conny Warren

COUNTY Kent

Certificate	1000	Acres	Liber	15	Folio	273
“	“	“	“	“	“	“
Patent	1000	“	“	19	“	18

Remarks:—

NAME **Willis, John**

1686

TRACT **Weyhill Down**

COUNTY

Kent

Certificate **100**

Acres

Liber **22**

Folio **229**

“

“

“

“

Patent

“

“

Remarks:—

NAME **Willis, John**

1702

TRACT **Wantage**

COUNTY **Dorchester**

Certificate	50	Acres	Liber	C.D.	Folio	194
“	“	“	“	“	“	“
Patent	50	“	“	C.D.	“	194

Remarks:—

NAME Willis, John

1743

TRACT Willis's Regulation

COUNTY

Dorchester

Certificate	111	Acres	Liber	L.G.#C	Folio	443
“	“	“	“	“	“	“
Patent	111	“	“	P.T.#1	“	56

Remarks:—

NAME **Willie, John**

1746

TRACT **Willis Right**

COUNTY

Dorchester

Certificate	50	Acres	Liber	I.L.#A	Folio	680
“	“	“	“	“	“	“
Patent	50	“	“	P.L.#6	“	508

Remarks:—

NAME Willis, John

1758

TRACT Prosperity

COUNTY

Now Wicomico

Certificate	50	Acres	Liber BC&GS#11	Folio	120
"		"	"	"	
Patent	50	"	" BC&GS#8	"	447

Remarks:—

NAME Willie, John

PATENT DATE 1769

TRACT Addition to Willis Regulation

COUNTY Dorchester

Certificate	163	Acres	Liber BC&GS#37	Folio	506
"	"	"	"	"	"
Patent	163	"	" BC&GS#38	"	213

Remarks: —

NAME	Willis, John
SURVEY DATE	1793
TRACT	Willis' Grove
COUNTY	Caroline
ACRES	3
CERTIFICATE No.	308

NAME Willis, Joshua

PATENT DATE 1805

TRACT Addition to Willis's Landing

COUNTY Dorchester

Certificate	69 $\frac{3}{4}$	Acres	Liber	IC#Q	Folio	571
"	"	"	"	"	"	"
Patent	"	"	"	"	"	"

Remarks:—Patented to Elizabeth Erveringham (see other side), Liber vIC#P, folio 659

Joshua, Peter, James, John & Mary Willis,
Francis Baker, Deborah Lucas & Mary
Robert Fleming

NAME Willis, John (See other side)

PATENT DATE 1805

TRACT Addition to Willis's Landing

COUNTY Dorchester

Certificate	Acres	Liber	Folio
"	"	"	"
Patent	69 $\frac{3}{4}$	" IC#P	" 659

Remarks:— Certificate in name of Joshua Willis
Liber IC#Q, folio 571

James, Mary, Peter, Joshua Willis,
Robert & Mary Fleming, Frances Baker,
Deborah Lucas & Elizabeth Erveringham

NAME Willis, John (See other side)

PATENT DATE 1805

TRACT Willis's Landing

	COUNTY	Dorchester		
Certificate	Acres	Liber	Folio	
“	“	“	“	
Patent	7½	“	IC#P	“ 660

Remarks:— Certificate in name of Joshua Willis
Liber IC#Q, folio 569

Frances Baker, Elizabeth Erveringham,
Deborah Lucas, Mary & Robert Fleming &
Joshua, James, Mary & Peter Willis



NAME Willis, John
SURVEY DATE 1817
TRACT Addition to King's Misfortune
COUNTY Dorchester
ACRES 219 1/4
CERTIFICATE No. 77

NAME **Willis, Joshua**

1765

TRACT **Willis's Luck**

COUNTY

Dorchester

Certificate	229½	Acres	Liber BC&GS#34	Folio	639
“	“	“	“	“	“
Patent	229½	“	“ BC&GS#23	“	373

Remarks:—

NAME Willis, Joshua

PATENT DATE 1801

TRACT Addition to Willis's Luck

COUNTY Caoline

Certificate	136 $\frac{1}{4}$	Acres	Liber	IC#Q	Folio	17
-------------	-------------------	-------	-------	------	-------	----

“	“	“	“	“	“	“
---	---	---	---	---	---	---

Patent	“	“	“	“	“	“
--------	---	---	---	---	---	---

Remarks:—Patented to Joshua & Peter Willis

Liber IC#P, folio 104

NAME Willis, Joshua & Peter

PATENT DATE 1801

TRACT Addition to Willis's Luck

COUNTY

Caroline

Certificate

Acres

Liber

Folio

“

“

“

“

Patent

136 $\frac{1}{4}$

“

“

IC#Q

“

17

Remarks:— Certificate in name of Joshua Willis

Liber IC#P, folio 104

NAME Willis, Joshua (See other side)

PATENT DATE 1805

TRACT Addition to Willis's Landing

COUNTY Dorchester

Certificate	Acres	Liber	Folio
"	"	"	"
Patent	69 $\frac{3}{4}$	"	IC#P " 659

Remarks:-- Certificate in name of Joshua Willis
Liber ICQ, folio 571

Peter, John, James & Mary Willis, Mary
& Robert Fleming, Deborah, Lucas &
Frances Baker ' & Elizabeth Erveringham

NAME Willis, Joshua

PATENT DATE 1805

TRACT Willis's Landing

	COUNTY	Dorchester				
Certificate	7 $\frac{1}{2}$	Acres	Liber	IC#Q	Folio	569
"	"	"	"	"	"	"
Patent	"	"	"	"	"	"

Remarks:—Patented to Elizabeth Erveringham (See
other side), Liber IC#P, folio 660

Joshua, James, John, Mary & Peter Willis,
Robert & Mary Fleming, Frances Baker &
Deborah Lucas

NAME Willis, Joshua (See other side)

PATENT DATE 1805

TRACT Willis's Landing

	COUNTY	Dorchester		
Certificate	Acres	Liber	Folio	
"	"	"	"	
Patent	7½	"	IC#P	" 660

Remarks:—Certificate in name of Joshua Willis
Liber IC#Q, folio 569

Elizabeth Erveringham, Joshua, James, John,
Mary & Peter Willis, Robert Fleming, Mary
Fleming, Frances Baker & Deborah Lucas

NAME Willis, Mary (See other side)

PATENT DATE 1805

TRACT Addition to Willis's Landing

COUNTY Dorchester

Certificate	Acres	Liber	Folio
“	“	“	“
Patent	69 $\frac{3}{4}$	“	IC#P “ 659

Remarks:— Certificate in name of Joshua Willis
Liber IC#Q, folio 571

Joshua, Peter, John & James Willis,
Robert Fleming, Mary Fleming, Frances Baker
& Deborah Lucas & Elizabeth Erveringham

NAME Willis, Mary (See other side)

PATENT DATE 1805

TRACT Willis's Landing

COUNTY Dorchester

Certificate	Acres	Liber	Folio
"	"	"	"
Patent	7½	"	IC#P 660

Remarks:—Certificate in name of Joshua Willis
Liber IC#Q, folio 569

Deborah Lucas, Frances Baker, Elizabeth
Erveringham, Mary & Robert Fleming,
& Joshua, James, John & Peter Willis

NAME Willis, Nathaniel

1758

TRACT Hobsons Choice

COUNTY

Now Wicomico

Certificate	50	Acres	Liber BC&GS#11	Folio	127
"	"	"	"	"	"
Patent	50	"	" BC&GS#8	"	505

Remarks:—

NAME **Willis, Nathaniel**

1759

TRACT **Tit for Tat**

COUNTY

Now **Wicomico**

Certificate	50	Acres	Liber BC&GS#12	Folio	169
“	“	“	“	“	“
Patent	50	“	“ BC&GS#10	“	630

Remarks:—

NAME **Willis, Nathaniel**

PATENT DATE **1773**

TRACT **Tulls Knavery**

COUNTY

Now **Wicomico**

Certificate	95	Acres	Libert	BC&GS#45	Folio	232
"	"	"	"	"	"	"
Patent	95	"	"	BC&GS#44	"	213

Remarks:—

NAME Willis, Peter & Joshua

PATENT DATE 1801

TRACT Addition to Willis's Luck

COUNTY Caroline

Certificate

Acres

Liber

Folio

“

“

“

“

Patent

136 $\frac{1}{4}$

“

“

IC#P

“

104

Remarks:—Certificate in name of Joshua Willis's
Liber IC#Q, folio 17

NAME Willis, Peter (See other side)

PATENT DATE 1805

TRACT Addition to Willis's Landing

COUNTY Dorchester

Certificate	Acres	Liber	Folio
"	"	"	"
Patent	69 $\frac{3}{4}$	" IC#P	" 659

Remarks:—Certificate in name of Joshua Willis
Liber IC#Q, folio 571

Joshua, Mary, James & John Willias,
Elizabeth Erveringham, Deborah Lucas,
Frances Baker & Robert & Mary Fleming

NAME Willis, Peter (See other side)

PATENT DATE 1805

TRACT Willis's Landing

COUNTY

Dorchester

Certificate

Acres

Liber

Folio

“

“

“

“

Patent

7½

“

“

IC#P

“

660

Remarks:—Certificate in name of Joshua Willis
Liber IC#Q, folio 569

Mary, John, James & Joshua Willis, Elizabeth
Erveringham, Robert & Mary Fleming,
Deborah Lucas & Frances Baker

NAME Willis, Richard
SURVEY DATE 1732
TRACT Willis' Regulation
COUNTY Dorchester
ACRES 627
CERTIFICATE No. 1351

NAME Willis, Richard

1735

TRACT Folly

COUNTY

Now Wicomico

Certificate	50	Acres	Liber	E. I. #3	Folio	433
"	"	"	"	"	"	"
Patent	50	"	"	E. I. #4	"	389

Remarks:—

NAME Willis, Richard

1761

TRACT Addition to New Town

COUNTY Dorchester

Certificate 87 Acres Liber BC&GS#14 Folio 350

“ “ “ “

Patent 87 “ “ BC&GS#16 “ 395

Remarks:—

NAME Willis, Richard

PATENT DATE 1767

TRACT Addition to Adventure

		COUNTY	Dorchester	
Certificate	149 $\frac{1}{2}$	Acres	Liber BC&GS#34Folio	174
“	“	“	“	“
Patent	149 $\frac{1}{2}$	“	“ BC&GS#31 “	398

Remarks:—

NAME **Willis, Richard**

PATENT DATE **1773**

TRACT **Buttons Chance**

COUNTY **Dorchester**

Certificate	Acres	Liber	Folio
“	“	“	“
Patent	37	“	“ BC&GS#46 “ 13

Remarks: **certificate in name of James Button**
Liber BC&GS#45 Folio 260

NAME Willis, Richard

PATENT DATE 1797

TRACT Addition to Battle Hill (The)

		COUNTY	<u>Now</u> Dorchester		
Certificate	25	Acres	Liber IC#0	Folio	115
"	"	"	"	"	"
Patent	25	"	" IC#11	"	305

Remarks:—

NAME	Willis, Richard
SURVEY DATE	1857
TRACT	Willis Chance
COUNTY	Caroline
ACRES	16 1/4
CERTIFICATE No.	307

NAME **Willis, Thomas**

1683

TRACT **Amity**

COUNTY **Somerset**

Certificate	Acres	Liber	Folio
“	“	“	“
Patent	150	“	C.B.#3 “ 430

Remarks:— **Certificate in name of Samuel Cooper
Liber 21, folio 382**

NAME Willis, Thomas

SURVEY DATE 1814

TRACT Jacob's Secret

COUNTY Dorchester

ACRES 11 1/2

CERTIFICATE No. 647

NAME **Willis, William**

C

PATENT DATE **1762**

TRACT **Hickory Swamp**

COUNTY

Now **Washington**

Certificate	50	Acres	Liber BC&GS#30	Folio	182
"	"	"	"	"	"
Patent	50	"	" BC&GS#31	"	196

Remarks: --

NAME **Willis, William**

PATENT DATE **1785**

TRACT **Good Luck**

COUNTY **Now Wicomico**

Certificate	Acres	Liber	Folio
"	"	"	"
Patent	50	" IC#A	" 529

Remarks:— **Certificate in name of Jacob Parker
Liber IC#B, folio 332**

NAME Willis, William

PATENT DATE 1786

TRACT Addition to Good Luck

COUNTY Now Wicomico

Certificate 138 Acres Liber I C # B Folio 328

“ “ “ “ “

Patent 138 “ “ I C # A “ 626

Remarks:—

NAME Willis, William H., et al,

PATENT DATE 1905

TRACT Woods Addition

COUNTY Dorchester

Certificate	Acres	Liber	Folio
"	"	"	"
Patent 3-1-12	"	" WOM#1	" 551

Remarks:— Certificate in name of William H.
Woods, Liber EST#1, folio 270.