

msa stager s1426 11/14/00 jhh /dfh

Wiant, Frisby T.

SURVEY DATE

1896

TRACT

Rocks and Hills

COUNTY

Washington

ACRES

44 1/4

CERTIFICATE No.

321 A

NAME **Wickes, Joseph**

**1728**

TRACT **Bath**

COUNTY **Kent**

Certificate	<b>300</b>	Acres	Liber	<b>19</b>	Folio	<b>494</b>
“	“	“	“	“	“	“
Patent	<b>300</b>	“	“	<b>20</b>	“	<b>98</b>

Remarks:—

**NAME** **Wickes, Joseph**

**1878**

**TRACT** **Middle Plantation (The)**

**COUNTY** **Kent**

Certificate	<b>350</b>	Acres	Liber	<b>19</b>	Folio	<b>567</b>
“	“	“	“	“	“	“
Patent	<b>350</b>	“	“	<b>20</b>	“	<b>23</b>

Remarks:—



NAME Wickes, Simon

PATENT DATE 1790

TRACT Tulip Forest

COUNTY Kent

Certificate	485	Acres	Liber IC#F	Folio	202
"		"	"	"	
Patent	485	"	" IC#E	"	577

Remarks:—

NAME Wickes, Simon

PATENT DATE 1792

TRACT Lot Number 11 Part of Kent Manor

		COUNTY			
Certificate	74 <sup>1</sup>	Acres	Liber	IC#F	Folio 638
"	"	"	"	"	"
Patent	74 <sup>1</sup>	"	"	IC#G	" 157

Remarks:—

NAME Wickham, Henry

1760

TRACT Buck Lodge

COUNTY

Frederick

Certificate	30	Acres	Liber BC&GS#19	Folio	320
"	"	"	"	"	"
Patent	30	"	" BC&GS#20	"	63

Remarks:—

NAME Wickham, N., et al,

SURVEY DATE 1736

TRACT Miles Good Will

COUNTY Prince George's

ACRES 300

CERTIFICATE No. 215

NAME Wickham, Nathaniel

1722

TRACT Wickhams Park

COUNTY

Now Montgomery

Certificate	400	Acres	Liber	I. L. # A	Folio	56
"	"	"	"	"	"	"
Patent	400	"	"	P. L. # 5	"	225

Remarks:—



NAME Wickham, Nathaniel & Samuel Pottenger

1726

TRACT Fellowship

COUNTY

Now Montgomery

Certificate	400	Acres	Liber	I.L.#B	Folio	20
"	"	"	"	"	"	"
Patent	400	"	"	P.L.#6	"	501

Remarks:—

**NAME** Wickham. Nath'l.

**SURVEY DATE** 1726

**TRACT** Wickham's Park

**COUNTY** Prince. George's

**ACRES** 50

**CERTIFICATE No.** 392

NAME Wickham, Nathaniel

1734

TRACT Wickhams Range

COUNTY

Now Montgomery

Certificate 50 Acres Liber E.I.#5 Folio 36

“ “ “ “

Patent “ “ “

Remarks:—Patent to William Diggs, Liber E.I.#2,  
folio 104

NAME **Wickham, Nathaniel & Henry Dickson**

**1738**

TRACT **Wiles Good Will**

COUNTY

**Prince George's**

Certificate **300** Acres Liber **L.G.#C** Folio **301**

“ “ “ “

Patent “ “ “

Remarks:—



NAME Wickham, Nathaniel & John Nelson

1737

TRACT Salisbury Plain

COUNTY

Now Montgomery

Certificate	50	Acres	Liber	E. I. #5	Folio	286
“	“	“	“	“	“	“
Patent	50	“	“	E. I. #2	“	550

Remarks:—

NAME **Wickham, Nathaniel**

**1752**

TRACT **Resurvey on Black Walnut Bottom (The)**

COUNTY

**Frederick**

Certificate

**310**

Acres

Liber

**Y.&S.#7**

Folio

**176**

“

“

“

“

Patent

“

“

“

Remarks: **Patent to Joseph Ogle, Liber BY.&GS.#3,**

**folio 479**

**NAME** Wickham, Nathaniel

---

**SURVEY DATE** 1752

**TRACT** Resurvey on Turkey Thickett

**COUNTY** Frederick

**ACRES** 375

**CERTIFICATE No.** 743

NAME Wickham, Nathaniel

1754

TRACT Butlers Gift

COUNTY

Now Carroll

Certificate	50	Acres	Liber	G.S.#1	Folio	280
"	"	"	"	"	"	"
Patent	50	"	"	G.S.#2	"	34

Remarks:—



NAME Wickham, Nathaniel

1755

TRACT Resurvey on Part of Fountain Low (The)

COUNTY Frederick

Certificate	573	Acres	Liber BC&GS#5	Folio	60
"	"	"	"	"	"
Patent	573	"	" BC&GS#7	"	170

Remarks:—

NAME Wickham, Nathaniel

PATENT DATE 1770

TRACT Resurvey on Pau Paw Bottom (The)

COUNTY

Frederick

Certificate 710 Acres Liber BC&GS#41 Folio 15

“ “ “ “

Patent “ “ “ “

Remarks:— Patented to Christopher Strouder

Liber BC&GS#36. Folio 427

NAME Wickham, Nathaniel

PATENT DATE 1772

TRACT Wickhams Discovery

COUNTY Frederick

Certificate	264	Acres	Liber BC&GS#47	Folio	38
“	“	“	“	“	“
Patent	264	“	“ BC&GS#43	“	300

Remarks:—

NAME **Wickham, Nathaniel Jr.**

**1739**

TRACT **Wickhams Chance**

COUNTY

Now **Montgomery**

Certificate	<b>300</b>	Acres	Liber	<b>I. L. #B</b>	Folio	<b>139</b>
“	“	“	“	“	“	“
Patent	<b>300</b>	“	“	<b>P. L. #7</b>	“	<b>148</b>

Remarks:—

NAME Wickham Nathaniel Jr. & Henry Dickson

1736

TRACT Miles Good Will

COUNTY

Prince George's

Certificate      300      Acres      Liber      L.G.#C      Folio      201

“      “      “      “      “      “

Patent      “      “      “      “

Remarks:—

NAME

Wickham, Nathaniel Jr.

1737

TRACT

Clarks Discovery

COUNTY

Now Carroll

Certificate

100

Acres

Libe

E. I. #5

Folio

288

“

“

“

“

Patent

“

“

“

Remarks:—

Patent to John Diggs, liber E. I. #3,  
folio 607

NAME **Wickham, Nathaniel Jr.**

1737

TRACT **Hope**

COUNTY

Now **Montgomery**

Certificate	<b>50</b>	Acres	Liber	<b>E.I.#5</b>	Folio	<b>387</b>
“	“	“	“	“	“	“
Patent	<b>50</b>	“	“	<b>E.I.#2</b>	“	<b>596</b>

Remarks:—

NAME **Wickham, Nathaniel Jr.**

**1737**

TRACT **Wickhams Range**

COUNTY

Now **Montgomery**

Certificate	<b>50</b>	Acres	Liber	<b>E. I. #5</b>	Folio	<b>286</b>
"	"	"	"	"	"	"
Patent	<b>50</b>	"	"	<b>E. I. #2</b>	"	<b>603</b>

Remarks:—



NAME Wickham, Nathaniel Jr.

1743

TRACT Black Walnut Bottom

COUNTY Now Frederick

Certificate	150	Acres	Liber	L.G.#E	Folio	271
“	“	“	“	“	“	“
Patent	150	“	“	P.T.#1	“	76

Remarks:—

NAME **Wickham, Nathaniel Jr.**

1742

TRACT **Friends Good Will**

COUNTY **Now Carroll**

Certificate

Acres

Liber

Folio

“

“

“

“

Patent           **340**           “           “           **E.I.#6**           “           **475**

Remarks:—**Certificate in name of John Digges,  
Liber L.G.#E, folio 61**

NAME **Wickham, Nathaniel Jr.**

**1742**

TRACT **Papaw Bottom**

COUNTY **Now Frederick**

Certificate

Acres

Liber

Folio

“

“

“

“

Patent **160** “ “ **L.G.#B** “ **481**

Remarks:- **Certificate in name of John Digges,**

**Liber L.G.#E, folio 62**

**NAME** Wickham, Nathaniel, Jr.

1746

**TRACT** Locust Thickett

		COUNTY	<u>Now</u>	Frederick		
Certificate	190	Acres	Liber	L.G.#E	Folio	580
"	"	"	"	"	"	"
Patent	190	"	"	P.T.#1	"	328

Remarks:—

NAME **Wickham, Nathaniel Jr.**

1746

TRACT **Turkey Thickett**

COUNTY

Now **Frederick**

Certificate      **100**      Acres      Liber      **L.G.#E**      Folio      **559**

“      “      “      “      “      “

Patent      **100**      “      “      **P.T.#1**      “      **323**

Remarks:—

NAME Wickham, Nathaniel Jr.

1752

TRACT Good Luck

COUNTY Frederick

Certificate 80 Acres Liber Y.&S.#7Folio 497

“ “ “ “

Patent 80 “ “ BY.&GS.#3 “ 531

Remarks:—

NAME Wickham, Nath. Sr.

1732

TRACT Baniston

COUNTY

Now Montgomery

Certificate	100	Acres	Liber	A.M.#1	Folio	56
“	“	“	“	“	“	“
Patent	100	“	“	P.L.#8	“	620

Remarks:—

NAME Wickham, Nathaniell & Samuel Pottinger

1724

TRACT Wickham & Pottingers Discovery

COUNTY Now Montgomery

Certificate 1000 Acres Liber I.L.#A Folio 348

“ “ “ “

Patent 1000 “ “ P.L.#5 “ 779

Remarks:—



**NAME Wickliff, David**

**1640**

**TRACT Whiteliff**

**COUNTY St. Mary's**

**Certificate 50 Acres Liber 1 Folio 103**

**" " " "**

**Patent 50 " " 1 " 103**

**Remarks:—**

**(1640)**

**NAME**      **Wicks, John (See John Weeks)**

**TRACT**      **Probus**

**COUNTY**      **Kent**

<b>Certificate</b>	<b>Acres</b>	<b>Liber</b>	<b>Folio</b>
“	“	“	“
<b>Patent</b>	“	“	“

**Remarks:—**

NAME **Wicks, John**

**1754**

TRACT **Tilbury**

COUNTY

**Queen Anne's**

Certificate **50**

Acres

Liber **BC&GS#1** Folio

**30**

“

“

“

“

Patent

“

“

“

Remarks:—

NAME Wicks, John

1754

TRACT Tilbury

COUNTY

Queen Anne's

Certificate      50      Acres      Liber      I.I.#A      Folio      91

“      “      “      “      “

Patent      “      “      “

Remarks:—Patent to Joseph Sudler, Liber Y&S#8,  
folio 640

NAME Wicks, Joseph & Thomas Hinson

1658

TRACT Wickliff

COUNTY Kent

Certificate	800	Acres		Liber	Q	Folio	321
"	"	"	"	"	"	"	"
Patent	800	"	"	"	Q	"	322

Remarks:—

NAME Wicks, Joseph

PATENT DATE 1794

TRACT Stoney Point

		COUNTY	Kent		
Certificate	90 <sup>1</sup>	Acres	Liber	IC#I	Folio 745
"	"	"	"	"	"
Patent	90 <sup>1</sup>	"	"	IC#G	" 477

Remarks:—

NAME

Wicks, Simon

SURVEY DATE

1784

TRACT

Part of the Forrest of Dean Resurveyed

COUNTY

Kent

ACRES

22 3/4

CERTIFICATE No.

157

NAME **Wickwise, Alpheus**

PATENT DATE **1793**

TRACT **Lots Number 3299 & 3300**

COUNTY **Alleghany**

Certificate	Acres	Liber	IC#I	Folio
<b>100</b>				<b>285</b>
“	“	“		“
Patent	“	“		“

Remarks:— **Patented to Samuel Coddington**  
**Liber IC#G, folio 245**



NAME Wicoff, Jacob

PATENT DATE 1819

TRACT Lott No. 3691

COUNTY Allegany

Certificate 50 Acres Liber IB#G Folio 203

“ “ “ “

Patent “ “ “

Remarks:—Patented to John Matthews,  
Liber IB#F, folio 40.

NAME Wicoff, John

PATENT DATE 1801

TRACT Wicoff's Farm

COUNTY Allegany

Certificate

Acres

Liber

Folio

“

“

“

“

Patent 100

“

“

IC#P

“

170

Remarks:— Certificate in name of Thomas Beall,  
Liber IC#N, folio 581.

NAME

Widdall, John (See John Wyddall)

TRACT

COUNTY

Certificate

Acres

Liber

Folio

“

“

“

“

Patent

“

“

“

Remarks:—

NAME Widdle, Peter

PATENT DATE 1782

TRACT Good Timber

		COUNTY	Frederick		
Certificate	80	Acres	Liber BC&GS#50	Folio	330
"	"	"	"	"	"
Patent	80	"	" IC#A	"	57

Remarks:—

NAME Widdows, John

PATENT DATE 1819

TRACT Addition to Jacob's Brune

COUNTY Now Allegany

Certificate	Acres	Liber	Folio
"	"	"	"
Patent	6 3/4	" IB#E	" 301

Remarks:—Certificate in name of Anne Boyd

Liber IB#E, folio 301

NAME Widman, Frederick

PATENT DATE 1773

TRACT Widmans Loss

COUNTY Frederick

Certificate	204 $\frac{1}{4}$	Acres	Liber BC&GS#47	Folio	199
"	"	"	"	"	"
Patent	204 $\frac{1}{4}$	"	" BC&GS#46	"	76

Remarks:—

NAME Widrick, George

---

SURVEY DATE 1792

TRACT George's Inheritance

COUNTY Frederick

ACRES 114 1/2

CERTIFICATE No. 239

NAME Wieland, Barnard

PATENT DATE 1817

TRACT The Resurvey on Deffer Snay

COUNTY Frederick

Certificate	120	Acres	Liber	IB#D	Folio	628
“	“	“	“	“	“	“
Patent	120	“	“	IB#E	“	30

Remarks:—



NAME **Wieland, Barnet**

PATENT DATE **1816**

TRACT **Kernsbaugh**

COUNTY

**Frederick**

Certificate	<b>225<math>\frac{1}{4}</math></b>	Acres	Liber	<b>IB#D</b>	Folio	<b>377</b>
“	“	“	“	“	“	“
Patent	<b>225<math>\frac{1}{4}</math></b>	“	“	<b>IB#C</b>	“	<b>453</b>

Remarks:—

NAME **Wier, Andrew**

---

SURVEY DATE **1730**

TRACT **Scotland**

COUNTY **Cecil**

ACRES **179A-35Ps**

CERTIFICATE NO. **444**

NAME

**Wier, Charles H.**

PATENT DATE

**1883**

TRACT

**Ocean View**

COUNTY

**Worcester**

Certificate

**604 1/4 Acres**

Liber

**WRH#1**

Folio

**255**

“

“

“

“

Patent

**604 1/4 “**

“

**WRH#2**

“

**44**

Remarks:—

NAME Wier, Charles H. et al

PATENT DATE 1883

TRACT Summer Retreat

COUNTY Worcester

Certificate	425	Acres	Liber	WRH#1	Folio	253
"	"	"	"	"	"	"
Patent	425	"	"	WRH#2	"	41

Remarks:—

NAME **Wier, Charles H.**

PATENT DATE **1884**

TRACT **Endor**

COUNTY **Worcester**

Certificate **23** Acres Liber **WRH#1** Folio **266**

“ “ “ “ “

Patent **23** “ “ **WRH#2** “ **57**

Remarks:—

NAME Wier, Charles H.

PATENT DATE 1885

TRACT Aquakeck

COUNTY Worcester

Certificate 12A 2R Acres Liber WRH#1 Folio 321

“ “ “ “ “

Patent 12A 2R “ “ WRH#2 “ 115

Remarks:—

NAME Wier, Charles H.

PATENT DATE 1885

TRACT Harford

COUNTY Worcester

Certificate 52A 2R Acres Liber WRH#1 Folio 323

“ “ “ “ “

Patent 52A 2R “ “ WRH#2 “ 116

Remarks:—

NAME Wier, Herbert and John Mier

PATENT DATE 1801

TRACT Contest

		COUNTY	Allegany		
Certificate	125	Acres	Liber IC#N	Folio	714
"	"	"	"	"	"
Patent	125	"	" IC#P	"	357

Remarks:—



NAME	Wigfield, Matthew
SURVEY DATE	1788
TRACT	Wigfield's Ferry Landing
COUNTY	Prince George's
ACRES	230
CERTIFICATE No.	394

NAME **Wiggan, John**

1711

TRACT **New Nottingham**

COUNTY

Now **Caroline**

Certificate	<b>100</b>	Acres	Liber	<b>E.E.#6</b>	Folio	<b>27</b>
“	“	“	“	“	“	“
Patent	<b>100</b>	“	“	<b>E.E.#6</b>	“	<b>27</b>
Remarks:—				<b>R.Y.#1</b>	“	<b>13</b>

NAME **Wiggins, Samuel**

---

SURVEY DATE **1785**

TRACT **Wigglesworth**

COUNTY **Cecil**

ACRES **125 1/2**

CERTIFICATE No. **516**

NAME Wiggins, William

SURVEY DATE 1788

TRACT Grassy Cabbin

COUNTY Washington

ACRES 84

CERTIFICATE No. 133

NAME **Wight, John (See John White)**

TRACT

COUNTY

**Prince George's**

Certificate

Acres

Liber

Folio

“

“

“

“

Patent

“

“

“

Remarks:—

NAME **Wight, John**

**1889**

TRACT **Hobsons Choice**

COUNTY

Now **Prince George's**

Certificate **220**

Acres

Liber **22**

Folio **426**

“

“

“

“

Patent **220**

“ **W.D.**

“ **32**

Remarks:—

NAME Wight, John

1722

TRACT Wights Forrest

COUNTY

Charles & Prince George's

Certificate	500	Acres	Liber	I.L.#A	Folio	10
"	500	"	"	I.L.#A	"	126
Patent	500	"	"	P.L.#5	"	58
Remarks:—				P.L.#5	"	231

NAME Wightick, Mary (See other side)

PATENT DATE 1768

TRACT Wilmots Fancy

COUNTY Baltimore

Certificate	Acres	Liber	Folio
"	"	"	"
Patent	140	" BC&GS#35	" 350

Remarks:— Certificate in name of John Wilmot  
Liber BC&GS#37, Folio 301



\*

William & Thomas Russell & William Pellat

NAME **Wightwick, Mary and five others**

**1748**

TRACT **Companys Lott**

COUNTY **Baltimore**

Certificate

Acres

Liber

Folio

“

“

“

“

Patent **100** “ **“ BT.&BY.#3 “ 435**

Remarks:—**Certificate in name of Osgood Gee and  
Company, Liber T.I.#1, folio 283**

NAME **Wignell, James**

PATENT DATE **1786**

TRACT **Brices Farm**

COUNTY **Now Allegany**

Certificate	Acres	Liber	Folio
"	"	"	"
Patent	<b>698</b>	"	" <b>I C # C</b>
			" <b>3</b>

Remarks:—**Certificate in name of James Brice**  
**Liber I C # D** **Folio 15**

NAME **Wignell, James**

PATENT DATE **1786**

TRACT **Jacque's Venture**

	COUNTY		Now Allegany	
Certificate	Acres	Liber	Folio	
"	"	"	"	
Patent <b>722</b>	"	"	<b>IC#C</b>	" <b>4</b>

Remarks:—

NAME **Wignell, James**

PATENT DATE **1786**

TRACT **Non Pareil**

COUNTY **Now Garrette**

Certificate	Acres	Liber	Folio
"	"	"	"
Patent	<b>2483</b>	" I C # C	" <b>1</b>

Remarks: **Certificate in name of Jonathan Boucher**  
**Liber I C # B Folio 597**

**NAME** **Wignhut, Peter**

**SURVEY DATE** **1784**

**TRACT** **Middle Tract (The)**

**COUNTY** **St. Mary's**

**ACRES** **6**

**CERTIFICATE No.** **304**

NAME Wignoll, William (See Richard Benton)  
1661

TRACT Wignolls Rest

COUNTY Baltimore

Certificate	200	Acres	Liber	5	Folio	15
"	"	"	"	"	"	"
Patent	200	"	"	5	"	28

Remarks:—

Gilani, William

SENT DATE 1839

FACT Several Attempts

COUNTY Allegany

		COUNTY			
Certificate	62 $\frac{1}{2}$	Acres	Liber GCB#4	Folio	433
"	"	"	"	"	"
Patent	62 $\frac{1}{2}$	"	" GCB#3	"	462

Remarks:—





NAME **Wilbourn, William**

**1755**

TRACT **Dents Neglect**

COUNTY **Frederick**

Certificate **20** Acres **Libe BC. & GS. #1** Folio **331**

“ “ “ “

Patent “ “ “ “

Remarks: **Patent to John Cary, Liber G.S. #2,  
folio 238**

NAME Wilburn, Edward O.

---

SURVEY DATE 1911

TRACT Wilburn's Discovery

COUNTY Anne Arundel

ACRES 3 62/100

CERTIFICATE No. 450 A

NAME Wilburn, Ralph L., et al,

PATENT DATE 1882

TRACT Prize (The)

COUNTY Garrett

Certificate

Acres

Liber

Folio

“

“

“

“

Patent 50A-77½P

“

“

WRH#1

“

456

Remarks:—

NAME Wilburn, Ralph T.

PATENT DATE 1882

TRACT The Prize

COUNTY Garrett

Certificate 50A 77 1/2P Liber WRH#1 Folio 170

“ “ “ “ “

Patent “ “ “

Remarks:— Patented to R. T. Wilburn & William M.  
Price, Liber WRH#1, folio 456

NAME Wilburn, Ralph T., et al

PATENT DATE 1882

TRACT The Prize

COUNTY Garrett

Certificate	Acres	Liber	Folio
"	"	"	"
Patent 50A 77 1/2P		" WRH#1	" 456

Remarks:— Certificate in name of Ralph T. Wilburn  
Liber WRH#1, folio 170

NAME Wilburn, Thomas

PATENT DATE 1872

TRACT Clinton

	COUNTY	<u>Now</u> Garrett		
Certificate 200	Acres	Liber	GLLD#1 Folio	328
“	“	“	“	
Patent 200	“	“	WRH#1 “	23

Remarks:—

**NAME** **Wilburn, William**

**1750**

**TRACT** **Leeds**

**COUNTY**

**Frederick**

**Certificate** **50** **Acres** **Libe** **BY. & GS. #5** **Folio** **584**

“

“

“

“

**Patent** **50** “ **BY. & GS. #3** “ **345**

**Remarks:—**

NAME

Wilburn, William A.

SURVEY DATE

1877

TRACT

Wilburn's Purchase

COUNTY

Garrett

ACRES

157

CERTIFICATE No.

48



NAME Wilburn, William A.

SURVEY DATE 1878

TRACT Wilburn's Purchase

COUNTY Garrett

ACRES 157

CERTIFICATE No. 48

NAME Wilcox, Henry

PATENT DATE 1848

TRACT Lindon

COUNTY

Dorchester

Certificate	235 $\frac{3}{4}$	Acres	Liber	G2B#7-A	Folio	4
"	"	"	"	"	"	"
Patent	235 $\frac{3}{4}$	"	"	G2B#5	"	403

Remarks:—

NAME Wilcox, Joseph

PATENT DATE 1789

TRACT Wilcox's Lot

COUNTY Cecil

Certificate 105½ Acres Liber IC#D Folio 507

“ “ “ “

Patent “ “ “

Remarks:— Patented to Jeremiah Taylor

Liber IC#E, folio 75

NAME Wilcox, Martin

TRACT Wilcox Adventure

COUNTY

Cecil

Certificate	12	Acres	Liber BC&GS#9	Folio	535
"	"	"	"	"	"
Patent	12	"	" BC&GS#10	"	74

Remarks:—

NAME Wilcoxon, Horatio

PATENT DATE 1820

TRACT The Slipe

COUNTY

Montgomery

Certificate

Acres

Liber

Folio

“

“

“

“

Patent 8 $\frac{1}{4}$

“

“

IB#E

“

376

Remarks:— Certificate in name of Jesse Wilcoxon,  
Liber IB#G, folio 459.

NAME Wilcoxon, Jesse

PATENT DATE 1765

TRACT Batchelors Choice

		COUNTY	Prince George's		
Certificate	77 $\frac{1}{4}$	Acres	Liber BC&GS#30	Folio	22
"	"	"	"	"	"
Patent	77 $\frac{1}{4}$	"	" BC&GS#26	"	288

Remarks:---

NAME Wilcoxon, Jesse

PATENT DATE 1820

TRACT The Slipe

COUNTY Montgomery

Certificate 8 $\frac{1}{4}$  Acres Liber IB#G Folio 459

“ “ “ “

Patent “ “ “

Remarks:— Patented to Horatio Wilcoxon,  
Liber IB#E, folio 376.

NAME **Wilcoxon, John**

**1728'**

TRACT **Deer Park (The)**

COUNTY

**Prince George's**

Certificate **283** Acres Liber **I.L.#A** Folio **153**

“

“

“

“

Patent **283** “ “ **P.L.#7** “ **232**

Remarks:—



NAME Wilcoxon, John

1743

TRACT Gleenings

COUNTY

Now Montgomery

Certificate	64	Acres	Liber	L.G.#E	Folio	73
“	“	“	“	“	“	“
Patent	64	“	“	L.G.#B	“	611

Remarks:—

NAME

Wilcoxon, John Jr.

1746

TRACT

Dutch War (Duoth)

COUNTY

Prince George's

Certificate 200

Acres

Liber T.I.#1 Folio 56

“

“

“

“

Patent

“

“

“

Remarks:—

NAME **Wilcoxon, Josiah**

---

PATENT DATE **1773**

TRACT **Addition to Deer Park (The)**

COUNTY **Prince George's**

Certificate **100** Acres Liber **BC&GS#45** Folio **341**

“ “ “ “

Patent **100** “ “ **BC&GS#44** “ **147**

Remarks: -

NAME **Wilcoxon, Luiss**

**1721**

TRACT **Three Brothers (The)**

COUNTY

**Prince George's**

Certificate    **300**    Acres    Liber **I.L.#A**    Folio    **394**

“                    “                    “                    “

Patent                    “                    “                    “

Remarks:—**No patent found.**

**NAME** Wilooxen, Thomas

---

**SURVEY DATE** 1713

**TRACT** Warwick

**COUNTY** Prince George's

**ACRES** 100

**CERTIFICATE No.** 377

NAME **Wilcoxon, Thomas**

1713

TRACT **Bare Garden**

COUNTY

**Prince George's**

Certificate	100	Acres	Liber	F.F.#7	Folio	366
"	"	"	"	"	"	"
Patent	100	"	"	F.F.#7	"	366
Remarks:—				C.E.#1	"	384

NAME **Wilcoxon, Thomas**

**1731**

TRACT **Coxons Rest**

COUNTY

**Prince George's**

Certificate	<b>100</b>	Acres	Liber	<b>I.L.#A</b>	Folio	<b>295</b>
“	“	“	“	“	“	“
Patent	<b>100</b>	“	“	<b>P.L.#8</b>	“	<b>139</b>

Remarks:—

**NAME** Wilcoxon, Thomas

**1732**

**TRACT** **Addition (The)**

**COUNTY**

**Prince George's**

**Certificate**      **200**      **Acres**      **Liber**      **A.M.#1**      **Folio**      **56**

“

“

“

“

**Patent**      **200**      “      “      **P.L.#8**      “      **646**

**Remarks:—**



NAME

**Wilcoxon, Thomas**

**1743**

TRACT

**Wilcoxens Underwood**

COUNTY

**Prince George's**

Certificate

**40**

Acres

Liber

**L.G.#E**

Folio

**310**

“

“

“

“

Patent

**40**

“

“

**E.I.#6**

“

**655**

Remarks:—

**NAME** Wilcoxen, Thomas

1753

**TRACT** Wilcoxens' Underwood

**COUNTY** Prince George's

**Certificate** Acres Liber Folio

“ “ “ “

**Patent** 40 “ “ Y.&S.#6 “ 305

**Remarks:**—Certificate in name of George Stewart,  
Liber G.S.#1, folio 145

NAME Wilcoxon, Thomas

1757

TRACT Bogg of Allen (The)

COUNTY

Prince George's

Certificate 103½ Acres Liber BC&GS#9 Folio 133

“ “ “ “

Patent 103½ “ “ BC&GS#6 “ 477

Remarks:—

NAME **Wilcoxen, Thomas**

---

PATENT DATE **1771**

TRACT **Wilcoxens Delight**

		COUNTY	<b>Prince George's</b>	
Certificate	<b>153½</b>	Acres	Libel <b>BC&amp;GS#45</b>	Folio <b>85</b>
“	“	“	“	“
Patent	<b>153½</b>	“	“ <b>BC&amp;GS#42</b>	“ <b>447</b>

Remarks:—

NAME Wilcoxon, Thomas

PATENT DATE 1808

TRACT Batchellors Luck

		COUNTY	Prince George's		
Certificate	26½	Acres	Liber IC#R	Folio	735
“	“	“	“	“	“
Patent	26½	“	“ IC#S	“	674

Remarks:—

NAME Wilcoxon, Thomas

PATENT DATE 1808

TRACT Slip in Softly

		COUNTY	Prince George's		
Certificate	6½	Acres	Liber IC#R	Folio	735
"	"	"	"	"	"
Patent	6½	"	" JK#T	"	58

Remarks:—

NAME Wilcoxen, Thomas C.

PATENT DATE 1803

TRACT Wilcoxens Chance

		COUNTY	Prince George's		
Certificate	61 $\frac{1}{4}$	Acres	Liber IC#Q	Folio	251
"	"	"	"	"	
Patent	61 $\frac{1}{4}$	"	" IC#S	"	58

Remarks:—

NAME Wilcoxon, William

PATENT DATE 1767

TRACT Williams Part of Coxens Chance Enlarged  
COUNTY Prince George's

Certificate 309 Acres Liber BC&GS#34 Folio 399

“ “ “ “

Patent 309 “ “ BC&GS#31 “ 439

Remarks:—



NAME **Wilcoxon, William**

PATENT DATE **1827**

TRACT **The Fertile Plains**

COUNTY

**Montgomery**

Certificate **396 1/16** Acres

Liber **IB&GGB#H** Folio

**314**

“

“

“

“

Patent

“

“

“

Remarks:— **Patented to Richard Gott,**

**Liber IB#F, folio 463.**

NAME **Wilcoxon, John**

**1735**

TRACT **Fair Island**

COUNTY

**Prince George's**

Certificate **100** Acres Liber **E.I.#5** Folio **128**

“

“

“

“

Patent

“

“

“

Remarks:—

NAME **Wilcoxon, John**

**1738**

TRACT **Georgia**

COUNTY

Now **Montgomery**

Certificate	<b>38</b>	Acres	Liber	<b>E. I. #5</b>	Folio	<b>374</b>
“	“	“	“	“	“	“
Patent	<b>36</b>	“	“	<b>E. I. #3</b>	“	<b>766</b>

Remarks:—

NAME **Wilcoxon, Thomas**

**1755**

TRACT **Warwick**

COUNTY

**Prince George's**

Certificate

Acres

Liber

Folio

“

“

“

“

Patent

**100**

“

“ **BC&GS#7**

“

**189**

Remarks:—**Certificate in name of William Jervis,  
Liber BC&GS#5, folio 173.**

**NAME** **Wilcoxson, John**

**1730**

**TRACT** **Coxens Rest**

**COUNTY**

**Prince George's**

<b>Certificate</b>	<b>300</b>	<b>Acres</b>	<b>Liber</b>	<b>A.M.#1</b>	<b>Folio</b>	<b>303</b>
<b>"</b>	<b>"</b>	<b>"</b>	<b>"</b>	<b>"</b>	<b>"</b>	<b>"</b>
<b>Patent</b>	<b>300</b>	<b>"</b>	<b>"</b>	<b>P.L.#7</b>	<b>"</b>	<b>557</b>

**Remarks:—**

**NAME** **Wilcoxson, Lewis**

**1734**

**TRACT** **Discovery (The)**

**COUNTY**

**Prince George's**

**Certificate** **274** **Acres** **Liber** **A.M.#1** **Folio** **388**

“ “ “ “

**Patent** **274** “ “ **E.I.#4** “ **243**

**Remarks:—**

NAME Wild, John

1716

TRACT Cafinryro or Cofin Ryers

COUNTY

Cecil

Certificate 64 Acres Liber F.F.#7 Folio 75

“ “ “ “ “

Patent 64 “ “ F.F.#7 “ 75

Remarks:— P.L.#4 " 149

NAME **Wild, Peter**

**1734**

TRACT **Peters Lott**

COUNTY

**Queen Anne's**

Certificate **150** Acres Liber **E. I. #5** Folio **83**

“ “ “ “ “

Patent **150** “ “ **E. I. #1** “ **448**

Remarks:—



NAME Wilde, LeRoy

PATENT DATE 1923

TRACT Wilde's Folly

COUNTY Anne Arundel

Certificate 1/16 Acres Liber JSS # 1 Folio 169

“ “ “ “ “

Patent 1/16 “ “ JSS # 1 “ 171

Remarks:—

NAME Wilde, LeRoy

PATENT DATE 1923

TRACT Wilde's Venture

COUNTY Anne Arundel

Certificate	1-1/16	Acres	Liber	JSS # 1	Folio	170
"	"	"	"	"	"	"
Patent	1-1/16	"	"	JSS # 1	"	172

Remarks:—

NAME Wilde, William C., et al.

SURVEY DATE 1909

TRACT Part of Parishes Recovery

COUNTY Anne Arundel

ACRES 3A-2R-29Ps

CERTIFICATE No. 321 A

**NAME** Wildeman, Cornelius

1707

**TRACT** Tradesmans Lott (The)

**COUNTY**

St. Mary's

Certificate	300	Acres	Liber	D.D.#5	Folio	456
"	"	"	"	"	"	"
Patent	200	"	"	D.D.#5	"	457
Remarks:—				P.L.#3	"	317

NAME Wilder, John

1755

TRACT Crab Landing

COUNTY

Charles

Certificate	7	Acres	Libe BC. & GS. #1	Folio	406
"	"	"	"	"	"
Patent	7	"	" BC. & GS. #2	"	75

Remarks:—

NAME Wildgoose, Thomas

1759

TRACT Sandy Ridge

COUNTY

Worcester

Certificate	106	Acres	Liber BC&GS#13	Folio	180
"	"	"	"	"	"
Patent	106	"	" BC&GS#13	"	337

Remarks:—

NAME Wildgoose, Thomas

SURVEY DATE 1761

TRACT Partnership

COUNTY Worcester

ACRES 504

CERTIFICATE No. 978

NAME

Wildman, Cornelius

SURVEY DATE

1717

TRACT

Tradesman Lott.

COUNTY

St. Marys

ACRES

367

CERTIFICATE No.

468



**NAME** **Wildman, Cornelius**

**1742**

**TRACT** **Wildmans Venture**

**COUNTY** **St, Mary's**

**Certificate** **54** **Acres** **Liber** **L.G.#E** **Folio** **130**

“ “ “ “ “

**Patent** **54** “ “ **E.I.#6** “ **501**

**Remarks:—**

**NAME** Wildman, Cornelius

1743

**TRACT** Golden Grove

**COUNTY**

St. Mary's

Certificate	153½	Acres	Liber	L.G.#E	Folio	181
“	“	“	“	“	“	“
Patent	153½	“	“	L.G.#B	“	692

Remarks:—

NAME Wildman, Cornelius

1745

TRACT Wildmans Levell

COUNTY St. Mary's

Certificate 168 $\frac{1}{2}$  Acres Libe BC. & GS. #4 Folio 207

“ “ “ “

Patent 168 $\frac{1}{2}$  “ “ P, T, #1 “ 279

Remarks:—

NAME Wildman, Cornelius

PATENT DATE 1789

TRACT Book Chance Resurveyed

		COUNTY	St. Mary's				
Certificate	241½	Acres	Liber I C # D	Folio	419		
"		"	"	"			
Patent	241½	"	" I C # C	"	653		

Remarks:—

NAME

Wildman, John

SURVEY DATE

1742

TRACT

Forrest of Merryshirewood

COUNTY

Worcester

ACRES

150

CERTIFICATE No.

504

NAME Wile, George Peter

PATENT DATE 1810

TRACT Resurvey on Wiles Ending (The)

COUNTY

Frederick

Certificate	180	Acres	Liber	JK#U	Folio	289
"	"	"	"	"	"	"
Patent	180	"	"	JK#T	"	232

Remarks:—

NAME **Wiles, George**

---

PATENT DATE **1773**

TRACT **Wiles Ending**

COUNTY

**Frederick**

Certificate	<b>108</b>	Acres	Liber <b>BC&amp;GS#47</b>	Folio	<b>285</b>
"	"	"	"	"	"
Patent	<b>108</b>	"	" <b>BC&amp;GS#44</b>	"	<b>355</b>

Remarks:---

NAME **Wiles, George**

PATENT DATE **1790**

TRACT **Orrs Knavery**

COUNTY

**Washington**

Certificate	<b>10</b>	Acres	Liber	<b>IC#F</b>	Folio	<b>64</b>
"	"	"	"	"	"	"
Patent	<b>10</b>	"	"	<b>IC#C</b>	"	<b>725</b>

Remarks:—



NAME Wiles, Susannah, et al,

PATENT DATE 1817

TRACT John Toms' Luck

COUNTY Frederick

Certificate	Acres	Liber	Folio
"	"	"	"
Patent	289	" IB#E	" 24

Remarks:— Certificate in name of John Toms,  
Liber IB#D, folio 625.

NAME Wiles, Susannah, et al,

PATENT DATE 1817

TRACT Toms' Safe Guard

COUNTY Frederick

Certificate	Acres	Liber	Folio
"	"	"	"
Patent 31	"	" IB#E	" 27

Remarks:— Certificate in name of John Toms,  
Liber IB#D, folio 632.

NAME **Wiles, Thomas**

**1713**

TRACT **Dollvane**

COUNTY

**Cecil**

Certificate **200** Acres Liber **I.L.#A** Folio **164**

“

“

“

“

Patent

“

“

“

Remarks:— **Caveated. Caveat Held Good.**

NAME Wiles, William (See William Willis)

PATENT DATE 1763

TRACT

COUNTY

Now Washington

Certificate

Acres

Liber

Folio

“

“

“

“

Patent

“

“

“

Remarks:—

NAME Wiley, Aquila

PATENT DATE 1796

TRACT Lot Number 60, part of My Lady's Manor


COUNTY Baltimore

Certificate 48 $\frac{1}{2}$  Acres Liber IC#0 Folio 76

“ “ “ “

Patent “ “ “

Remarks:—Patented to Benjamin Anderson,  
Liber IC#L, folio 66.



NAME Wiley, Benjamin

SURVEY DATE 1793

TRACT Wiley's Folly

COUNTY Allegany

ACRES - 2 1/2

CERTIFICATE No. 988

NAME **Wiley, Benjamin**

PATENT DATE **1816**

TRACT **Pelew Islands**

COUNTY

**Alleghany**

Certificate	<b>42<math>\frac{1}{4}</math></b>	Acres	Liber	<b>IB#D</b>	Folio	<b>320</b>
“	“	“	“	“	“	“
Patent	<b>42<math>\frac{1}{4}</math></b>	“	“	<b>IB#C</b>	“	<b>304</b>

Remarks:—

**NAME** Wiley, David N.

**SURVEY DATE** 1794

**TRACT** Crafty Jack's Disappointment

**COUNTY** Harford

**ACRES** 18-2-38

**CERTIFICATE No.** 106



NAME Wiley, David N.

SURVEY DATE 1837

TRACT Every Man's Refuse

COUNTY Harford

ACRES 24-0-94

CERTIFICATE No. 145

NAME Wiley, Holmes

PATENT DATE 1850

TRACT Sulphuric Springs

COUNTY Now Garratt

Certificate	500	Acres	Liber	00B#7-A	Folio	397
"	"	"	"	"	"	"
Patent	500	"	"	00B#8	"	27

Remarks:—

NAME **Wiley, John & Luke**

**1734**

TRACT **Sign of Painter (The)**

COUNTY **Baltimore**

Certificate **110** Acres Liber **E. I. #3** Folio **294**

“ “ “ “

Patent **110** “ “ **E. I. #3** “ **16**

Remarks:—

NAME Wiley, John

PATENT DATE 1791

TRACT Poplar Run

COUNTY Baltimore

Certificate 122½ Acres Liber IC#F Folio 390

“ “ “ “

Patent “ “ “

Remarks:— Patented to John Willhelm  
Liber IC#G, folio 66

NAME Wiley, John

PATENT DATE 1792

TRACT Addition to Waterford

COUNTY Dorchester

Certificate	Acres	Liber	Folio
"	"	"	"
Patent	168	" IC#G	" 160

Remarks:— Certificate in name of William Wiley  
Liber IC#F, folio 618

NAME Wiley, John and Beachy Christian

PATENT DATE 1836

TRACT Agreement

	COUNTY	<u>Now</u> Garrett		
Certificate	159 $\frac{3}{4}$	Acres	Liber GGB#2	Folio 595
"	"	"	"	"
Patent	159 $\frac{3}{4}$	"	" GGB#3	" 66

Remarks:—

NAME Wiley, Louisa

PATENT DATE 1903

TRACT Rathburn

COUNTY

Garrett

Certificate	200	Acres	Liber	EST#1	Folio	83
"	"	"	"	"	"	"
Patent	"	"	"	"	"	"

Remarks:— Patented to Uriah M. Stanton,  
Liber WOM#1, folio 373.

NAME Wiley, Matthew

PATENT DATE 1793

TRACT Gum Spring (The)

COUNTY

Harford

Certificate	50½	Acres	Liber IC#I	Folio	152
“	“	“	“	“	“
Patent	50½	“	“ IC#G	“	221

Remarks:—



NAME Wiley, Matthew

PATENT DATE 1793

TRACT Partition

		COUNTY	Harford		
Certificate	47½	Acres	Liber IC#I	Folio	153
“	“	“	“	“	“
Patent	47½	“	“ IC#G	“	231

Remarks:—

NAME Wiley, Matthew

PATENT DATE 1793

TRACT Rocky Point

COUNTY

Harford

Certificate	106	Acres	Liber IC#I	Folio	145
"	"	"	"	"	"
Patent	106	"	" IC#H	"	236

Remarks:—

NAME **Wiley, Matthew**

PATENT DATE **1795**

TRACT **Addition**

		COUNTY	Harford		
Certificate	<b>129</b>	Acres	Liber	<b>IC#K</b>	Folio <b>225</b>
"	"	"	"	"	"
Patent	<b>129</b>	"	"	<b>IC#G</b>	" <b>612</b>

Remarks:—

NAME Wiley, Matthew

PATENT DATE 1795

TRACT Hills and Hollows

		COUNTY	Harford		
Certificate	188	Acres	Liber IC#K	Folio	208
"	"	"	"	"	"
Patent	188	"	" IC#G	"	613

Remarks:—

NAME Wiley, Matthew

PATENT DATE 1795

TRACT Rockey Point Enlarged

		COUNTY	Harford			
Certificate	406	Acres	Liber	IC#K	Folio	206
"	"	"	"	"	"	"
Patent	406	"	"	IC#L	"	34

Remarks:—

NAME Wiley, Matthew

PATENT DATE 1795

TRACT Wiley's Hexagon

COUNTY Harford

Certificate 33 1/4 Acres Liber IC#K Folio 231

“ “ “ “ “

Patent 33 1/4 “ “ IC#L “ 30

Remarks:—

NAME

Wiley, Matthew

SURVEY DATE

1796

TRACT

Hallews and Hills

COUNTY

Harford

ACRES

468

CERTIFICATE No.

194

**NAME** Wiley, Matthew

**SURVEY DATE** 1797

**TRACT** Hollows and Hills

**COUNTY** Harford

**ACRES** 203

**CERTIFICATE No.** 217



NAME Wiley, Matthew

PATENT DATE 1804

TRACT Hills and Hollows Enlarged

COUNTY

Harford

Certificate	257 <sup>1</sup> / <sub>2</sub>	Acres	Liber IC#Q	Folio	459
"	"	"	"	"	"
Patent	257 <sup>1</sup> / <sub>2</sub>	"	" IC#S	"	197

Remarks:—

NAME **Wiley, Matthew**

PATENT DATE **1808**

TRACT **Cove (The)**

COUNTY

**Harford**

Certificate	<b>10</b>	Acres	Liber	<b>IC#K</b>	Folio	<b>617</b>
"		"	"		"	
Patent	<b>10</b>	"	"	<b>IC#S</b>	"	<b>614</b>

Remarks:---

NAME Wiley, Matthew

PATENT DATE 1808

TRACT Wolfe Range

COUNTY

Harford

Certificate	20	Acres	Liber	IC#R	Folio	692
"	"	"	"	"	"	"
Patent	20	"	"	IC#S	"	639

Remarks:—

NAME **Wiley, Matthew**

PATENT DATE **1812**

TRACT **Pine-Mount**

COUNTY

**Harford**

Certificate **118-3-22** Acres

Liber **IB#B**

Folio **312**

“ “

“

“

Patent **118-3-22** “

“

**IB#A**

“

**202**

Remarks:—

NAME Wiley, Matthew

---

SURVEY DATE 1853

TRACT Nothing Worth

COUNTY Harford

ACRES 6-0-67

CERTIFICATE No. 360

NAME

Wiley, Thomas

---

SURVEY DATE

1720

TRACT

Small Hope

COUNTY

Cecil

ACRES

5

CERTIFICATE No.

462

NAME **Wiley, Walter**

PATENT DATE **1793**

TRACT **Goshen**

COUNTY **Baltimore**


Certificate **689** Acres Liber **IC#I** Folio **425**

“ “ “ “

Patent “ “ “

Remarks:— **Patented to Elisha & David Gorsuch**

**Liber IC#H, folio 408**



NAME Wiley, William

PATENT DATE 1793

TRACT Addition to Waterford

COUNTY Dorchester

Certificate	168	Acres	Liber IC#F	Folio	618
-------------	-----	-------	------------	-------	-----

“	“	“	“	“	“
---	---	---	---	---	---

Patent	“	“	“	“	“
--------	---	---	---	---	---

Remarks:— Patented to John Wiley  
Liber IC#G, folio 160



NAME **Wileys, David N.,**

PATENT DATE **1819**

TRACT **Mine Branch**

COUNTY

**Harford**

Certificate **14-3-29** Acres

Liber **IB#G**

Folio **245**

“

“

“

“

Patent **14-3-29** “

“ **IB#F**

“

**34**

Remarks:—

NAME **Wileys. Walter**

---

SURVEY DATE **1788**

TRACT **Fox Harbour**

COUNTY **Harford**

ACRES **125 1/4**

CERTIFICATE No. **164**

NAME Wilgamot, Joseph

PATENT DATE 1765

TRACT Black Oak Bottom (the)

COUNTY Now Washington

Certificate

Acres

Liber

Folio

“

“

“

“

Patent 100 “ “ BC&GS#27 “ 335

Remarks:— Certificate in name of Daniel Dulany  
Liber BC&GS#27, Folio 335

**NAME** Wilham, Nicholas

**TRACT** **Cool Spring**

**COUNTY**

**Frederick**

**Certificate**    **50**            **Acres**            **Liber BC&GS#21** **Folio**    **242**

“                            “                            “                            “

**Patent**            **50**            “            “ **BC&GS#23**    “            **52**

**Remarks:—**

NAME Wilhelm, Henry

PATENT DATE 1809

TRACT Marshall's Marsh

COUNTY Baltimore

Certificate	Acres	Liber	Folio
"	"	"	"
Patent	7 3/4	" JK#T	" 108

Remarks:—Certificate in name of Jacob Marshall  
Liber JK#11, folio 73

NAME Wilhelm, Henry

PATENT DATE 1813

TRACT Marshall's Marsh

COUNTY Baltimore

Certificate

Acres

Liber

Folio

“

“

“

“

Patent 123

“

“

IB#A

“

160

Remarks:—

Certificate in name of William Davis  
and others, Liber IB#B, folio 96.

NAME Wilhelm, Henry

PATENT DATE 1812

TRACT Second Adventure

COUNTY Baltimore

Certificate

Acres

Liber

Folio

“

“

“

“

Patent 10

“

“ IB#A

“ 300

Remarks:—

Certificate in name of John Tracy,  
Liber IB#B, folio 409.

NAME Wilhelm, Jacob

PATENT DATE 1830

TRACT Exposfacto

COUNTY Now Garrett

Certificate	Acres	Liber	Folio
"	"	"	"
Patent 571- $\frac{3}{4}$	"	" GGB#1	" 189

Remarks:— Certificate in name of John Simkins,  
Liber GGB#2, folio 95.



NAME Wilhelm, Jacob

PATENT DATE 1830

TRACT Lot No. 2829

COUNTY Now Garrett

Certificate	Acres	Liber	Folio
"	"	"	"
Patent 50	"	" GGB#1	" 249

Remarks:— Certificate in name of Thomas Johnson,  
Liber GGB#2, folio 162.

NAME Wilhelm, Peter

---

SURVEY DATE 1797

TRACT Peter's Delight

COUNTY Allegany

ACRES 13

CERTIFICATE No. 604

NAME **Wilhelm. Peter**

---

SURVEY DATE **1797**

TRACT **Pollicoy**

COUNTY **Allegany**

ACRES **48**

CERTIFICATE No. **634**

NAME **Wilhelm, Samuel**

---

SURVEY DATE **1861**

TRACT **Dry Level Resurveyed**

COUNTY **Alleghany**

ACRES **180**

CERTIFICATE No. **248**

NAME Wilhelms, Henry

SURVEY DATE 1808

TRACT Take All

COUNTY Baltimore

ACRES 56 1/2

CERTIFICATE No. 1585

NAME Wilnolm, John

PATENT DATE 1814

TRACT McComisky's Lookout

COUNTY Baltimore

Certificate

Acres

Liber

Folio

“

“

“

“

Patent

10 $\frac{1}{2}$

“

“

IB#B

“

631

Remarks:—

Certificate in name of Moses McComisky

Liber IB#B

folio 631.

NAME Wilkar, John

SURVEY DATE 1770

TRACT Wilkar's Trial

COUNTY Baltimore

ACRES 3 1/4

CERTIFICATE NO. 1744

NAME **Wilkens, Thomas & Wife & George Skirven &**

**Wife.**

**1736**

TRACT **- Comegys Farm Addition Resurveyed**

COUNTY **Kent**

Certificate **516** Acres Liber **E. I. #5** Folio **303**

“ “ “ “ “

Patent **516** “ “ **E. I. #3** “ **304**

Remarks:—



**NAME** **Wilkey, William**

**1752**

**TRACT** **William and Ann**

**COUNTY**

**Now Montgomery**

Certificate	<b>30</b>	Acres	Liber	<b>Y.&amp;S.#7</b>	Folio	<b>198</b>
“	“	“	“	“	“	“
Patent	<b>30</b>	“	“	<b>Y.&amp;S.#6</b>	“	<b>133</b>

Remarks:—

NAME **Wilkins, Bartus**

---

PATENT DATE **1771**

TRACT **Clarks Neglect**

COUNTY

**Kent**

Certificate	<b>36<math>\frac{1}{2}</math></b>	Acres	Liber	<b>BC&amp;GS#41</b>	Folio	<b>466</b>
“	“	“	“	“	“	“
Patent	<b>36<math>\frac{1}{2}</math></b>	“	“	<b>BC&amp;GS#39</b>	“	<b>482</b>

Remarks: --

NAME Wilkins, Sarah Margaret, et al,

PATENT DATE 1918

TRACT Beauchamp's Endeavor

COUNTY Somerset

Certificate 218 4/10 acres Liber TAS#1 Folio 412

" " " " " "

Patent " " " "

Remarks:— Patented to William T. Beauchamp,  
Liber JH#1, folio 118.

**NAME** **Wilkins, Thomas**

**1743**

**TRACT** **Addition (The)**

**COUNTY**

**Kent**

<b>Certificate</b>	<b>15</b>	<b>Acres</b>	<b>Liber</b>	<b>L.G.#C</b>	<b>Folio</b>	<b>367</b>
“	“	“	“	“	“	“
<b>Patent</b>	<b>15</b>	“	“	<b>E.I.#E</b>	“	<b>711</b>

**Remarks:—**

NAME Wilkins, Thomas

1747

TRACT Chance

COUNTY Kent

Certificate      73      Acres      Libe BY. & GS. #1 Folio      39

“      “      “      “      “

Patent      73      “      “ BT. & BY. #3 “      487

Remarks:—

**NAME** **Wilkins, Thomas**

**1747**

**TRACT** **Range (The)**

**COUNTY**

**Kent**

**Certificate** **50** **Acres** **Liber** **T. I. #1** **Folio** **147**

“ “ “ “ “ “

**Patent** **50** “ **“ BT. & BY. #3 “** **152**

**Remarks:—**

NAME Wilkins, Thomas & John Clark

1747

TRACT Relief (The)

COUNTY

Kent

Certificate

Acres

Liber

Folio

“

“

“

“

Patent

130

“

“ BT&BY#3

“

104

Remarks:—Certificate in name of Cornelius Comegys,  
Liber 22, folio 334.

NAME     Wilkins, Thomas

SURVEY DATE     1752

TRACT     Wilkin's Chance

COUNTY     Baltimore

ACRES     11

CERTIFICATE No.   1743



NAME **Wilkins, Thomas**

---

PATENT DATE **1764**

TRACT **Skirrens Neglect**

COUNTY

**Kent**

Certificate **13** Acres Liber **BC&GS#34** Folio **95**

“ “ “ “

Patent **13** “ “ **BC&GS#31** “ **322**

Remarks:—

NAME **Wilkinson, Alexander**

PATENT DATE **1792**

TRACT **Cowpen Enlarged (The)**

COUNTY **Charles**

Certificate	<b>183</b>	Acres	Liber <b>IC#F</b>	Folio	<b>703</b>
“	“	“	“	“	“
Patent	<b>183</b>	“	“ <b>IC#G</b>	“	<b>166</b>

Remarks:—

NAME **Wilkinson, Alexander**

---

SURVEY DATE **1793**

TRACT **Wilkinson's Pleasure**

COUNTY **Charles**

ACRES **23 1/2**

CERTIFICATE No. **511**

NAME Wilkinson, Aquilla A., et al,

PATENT DATE 1916

TRACT Addition to Scott's Improvement

COUNTY Baltimore

Certificate 8 9/10 Acres Liber TAS#1 Folio 339

“ “ “ “ “

Patent 8 9/10 “ “ JJH#1 “ 43

Remarks:—

NAME **Wilkinson, Christopher**

**1760**

TRACT **Beaver Dam**

COUNTY

**Cecil**

Certificate	<b>146</b>	Acres	Liber	<b>BC&amp;GS#12</b>	Folio	<b>467</b>
"	"	"	"	"	"	"
Patent	<b>146</b>	"	"	<b>BC&amp;GS#10</b>	"	<b>637</b>

Remarks:—

**NAME** Wilkinson, Christopher

**SURVEY DATE** 1724

**TRACT** Burbathos Hall

**COUNTY** Queen Anne's

**ACRES** 500

**CERTIFICATE No.** 35

NAME **Wilkinson, Christopher**

**1761**

TRACT **Outset**

COUNTY

Now **Caroline**

Certificate	<b>180</b>	Acres	Liber <b>BC&amp;GS#31</b>	Folio	<b>147</b>
"	"	"	"	"	"
Patent	<b>180</b>	"	" <b>BC&amp;GS#20</b>	"	<b>127</b>

Remarks:—

NAME

Wilkinson, Christopher

SURVEY DATE

1763

TRACT

Hazard

COUNTY

Queen Anne's

ACRES

60

CERTIFICATE No.

136



NAME

**Wilkinson, Christopher**

**1783**

TRACT

**Partnerships Hazard**

COUNTY

**Now** **Caroline**

Certificate

**547**

Acres

Liber **BC&GS#34** Folio **135**

“

“

“

“

Patent

**547**

“

“ **BC&GS#18** “ **572**

Remarks:—

NAME

Wilkinson, Elinor & Samuel Hanson

1736

TRACT

Wilkinsons Throne

COUNTY

Charles

Certificate

506

Acres

Liber

E. I. #5

Folio

105

“

“

“

“

Patent

506

“

“

E. I. #3

“

321

Remarks:—



NAME **Wilkinson, James**

SURVEY DATE **1743**

TRACT **All That is Left**

COUNTY **St. Mary's**

ACRES **55 1/2**

CERTIFICATE No. **43**

NAME Wilkinson, John

1683

TRACT Wilkinson's Addition

COUNTY

Now Queen Anne's

Certificate 100 Acres Liber 21 Folio 489

“ “ “ “ “

Patent 100 “ “ S.D.#A “ 309

Remarks:—

Another Patent, Liber N.S.#2, folio 392

NAME Wilkinson, John

1755

TRACT Promise Fulfilled (The)

COUNTY

Now Montgomery

Certificate	150	Acres	Libe BC. & GS. #5 Folio	109
"	"	"	"	"
Patent	150	"	" BC. & GS. #6 "	81

Remarks:—

NAME

Wilkinson, Judith

SURVEY DATE

1793

TRACT

Wilkinson's Triangle

COUNTY

Queen Anne's

ACRES

8 1/2

CERTIFICATE No.

314

NAME **Wilkinson, Robert**

**1724**

TRACT **Wilkinsons Chance**

COUNTY **Baltimore**

Certificate **34** Acres Liber **I.L.#A** Folio **633**

“ “ “ “ “

Patent **34** “ “ **P.L.#6** “ **138**

Remarks:—

NAME Wilkinson, Stephen

1741

TRACT Northampton

COUNTY

Baltimore

Certificate	100	Acres	Liber	L.G.#C	Folio	155
“	“	“	“	“	“	“
Patent	100	“	“	L.G.#B	“	331

Remarks:—



NAME Wilkinson, Stephen A., et al,

PATENT DATE 1916

TRACT Addition to Scott's Improvement

COUNTY Baltimore

Certificate 8 9/10 Acres Liber TAS#1 Folio 339

" - " " " "

Patent 8 9/10 " " JJH#1 " 43

Remarks: -

NAME Wilkinson, Thomas

1662

TRACT .

COUNTY Now Queen Anne's

Certificate	150	Acres	Liber	5	Folio	130
"		"	"		"	
Patent	150	"	"	5	"	148

Remarks:—

NAME Wilkinson, Thomas

1723

TRACT Discovery (The)

COUNTY

Queen Anne's

Certificate 100 Acres Liber A.M.#1 Folio 280

“ “ “ “

Patent 100 “ “ P.L.#8 “ 797

Remarks:—

NAME Wilkinson, Thomas

1732

TRACT Happ Hazard

COUNTY

Queen Anne's

Certificate      116      Acres      Liber      A.M.#1      Folio      5

“      “      “      “      “      “

Patent      116      “      “      P.L.#8      “      548

Remarks:—

NAME Wilkinson, Thomas

1732

TRACT Hit or Miss

COUNTY

Queen Anne's

Certificate      100      Acres      Liber      A.M.#1      Folio      5

“      “      “      “      “      “

Patent      100      “      “      P.L.#8      “      539

Remarks:—

NAME **Wilkinson, Thomas**

**1733**

TRACT **Adventure**

COUNTY

**Queen Anne's**

Certificate	<b>84</b>	Acres	Liber	<b>A.M.#1</b>	Folio	<b>279</b>
“	“	“	“	“	“	“
Patent	<b>84</b>	“	“	<b>E.I.#1</b>	“	<b>137</b>

Remarks:—

NAME **Wilkinson, - Thomas**

**1743**

TRACT **Adventure**

COUNTY

**Queen Anne's**

Certificate      **158**      Acres      Liber      **L.G #C**      Folio      **311**

“      “      “      “      “

Patent      “      “      “

Remarks:— **Patent to James Cox, Liber L.G.#B, folio**  
**636**

NAME **Wilkinson, Thomas**

**1744**

TRACT **Hitt or Miss Resurveyed**

COUNTY **Queen Anne's**

Certificate **223** Acres Liber **L.G #C** Folio **411**

“ “ “ “

Patent “ “ “

Remarks:— **Patent to John Jackson, Liber P.T.#1,  
folio 7**



NAME Wilkinson, Thomas

PATENT DATE 1872

TRACT The Resurvey on Gap Farm

COUNTY Allegany

Certificate 325 Acres Liber GLLD#1 Folio 351

“ “ “ “

Patent 325 “ “ WRH#1 “ 45

Remarks:—

**NAME** Wilkinson, Thomas, Jr.,

**SURVEY DATE** 1756

**TRACT** Tom's Whim

**COUNTY** Queen Anne's

**ACRES** 28

**CERTIFICATE No.** 293

NAME Wilkinson, Thos. A. & Stephen A. et al,

PATENT DATE 1923

TRACT Addition to Scott's Improvement,  
COUNTY Baltimore

Certificate 4-1/10 Acres Liber JSS # 1 Folio 151

“ “ “ “

Patent 4-1/10 “ “ JSS # 1 “ 154

Remarks:--

NAME Wilkinson, William

1664

TRACT Yorkshire Island

COUNTY Now Somerset

Certificate      100      Acres      Liber      7      Folio      264

“      “      “      “      “

Patent      “      “      “

Remarks: ---

NAME Wilkinson, William  
1684

TRACT Wilkinsons Spring

COUNTY Baltimore

Certificate 50 Acres Liber 21 Folio 499

“ “ “ “

Patent 50 “ “ IB&IL.#C 35

Remarks:—

NAME Wilkinson, William


1698

TRACT Industry (The)

COUNTY St. Mary's

Certificate	Acres	Liber	Folio
"	"	"	"
Patent	153	" C.C.#4	" 97

Remarks:— Certificate in name of Richard Smith,  
Liber C.C.#4, folio 97



NAME **Wilkinson, William**

**1705**

TRACT **Cumberland**

COUNTY

**Baltimore**

Certificate	<b>400</b>	Acres	Liber	<b>C.D.</b>	Folio	<b>243</b>
“	“	“	“	“	“	“
Patent	<b>400</b>	“	“	<b>C.D.</b>	“	<b>243</b>

Remarks:—

NAME Wilkinson, William, et al.

SURVEY DATE 1738

TRACT Truman's Place

COUNTY Charles

ACRES 760

CERTIFICATE No. 476



NAME Wilkinson, William

SURVEY DATE 1765

TRACT Landisell

COUNTY Baltimore

ACRES 407

CERTIFICATE No. 864

NAME Wilkinson, William

SURVEY DATE 1787

TRACT Priors Cleave Resurveyed

COUNTY Charles

ACRES 992

CERTIFICATE No. 394

NAME **Wilkinson, William**

**1689**

TRACT **Wilkinson's Folly**

COUNTY **Baltimore**

Certificate	<b>89</b>	Acres	Liber <b>32</b>	Folio <b>438</b>
"	"	"	"	"
Patent	<b>89</b>	"	" <b>W.D.</b>	" <b>291</b>

Remarks:—

NAME Willabe, William - see Willoughby

TRACT

COUNTY

Certificate	Acres	Liber	Folio
“	“	“	“
Patent	“	“	“

Remarks:—

NAME **Willabe, William**

1670

TRACT **Willabe's Purchase**

COUNTY **Dorchester**

Certificate	<b>100</b>	Acres	Liber	<b>16</b>	Folio	<b>104</b>
“	“	“	“	“	“	“
Patent	“	“	“	“	“	“

Remarks:—

NAME Willan, Richard & James Lindsey

1652

TRACT Snow Hill Manor

COUNTY St. Mary's

Certificate		Acres		Liber		Folio
"		"		"		"
Patent	900	"		"	AB&H	" 252

Remarks:—

NAME Willan, Richard

1653

TRACT Willan

COUNTY

Charles

Certificate	300	Acres	Liber AB&H	Folio	364
"		"	"	"	
Patent	300	"	" AB&H	"	410

Remarks:—

NAME Willan, Richard

1659

TRACT Thirby Grange

COUNTY Now Queen Anne's

Certificate	500	Acres	Liber	4	Folio	289
"		"	"		"	
Patent	500	"	"	4	"	520

Remarks:



NAME Willard, Daniel

1663

TRACT Willards Purchase

COUNTY St. Mary's

Certificate

Acres

Liber

Folio

“

“

“

“

Patent

200

“

“

6

“

12

Remarks:— Certificate in name of George Wellard.

NAME Willard, Devault

PATENT DATE 1790

TRACT Philips Bargain

		COUNTY	Frederick		
Certificate	34	Acres	Liber IC#F	Folio	146
"	"	"	"	"	"
Patent	34	"	" IC#E	"	595

Remarks:—

NAME Willard, George (See George Wellard)

TRACT

COUNTY

Certificate

Acres

Liber

Folio

“

“

“

“

Patent

“

“

“

Remarks:—