

msa stager s1426 11/06/00 jhh /dfh

NAME Wheeler, Francis

1708

TRACT Wheelers Designe

COUNTY

Prince George's

Certificate	200	Acres	Liber	D.D.#5	Folio	479
"	"	"	"	"	"	"
Patent	200	"	"	D.D.#5	"	479
Remarks:—				P.L.#3	"	27

NAME Wheeler, Francis, et al

PATENT DATE 1808

TRACT The Garden Fence

COUNTY Harford

Certificate	125 1/2 Acres	Liber IC#R	Folio	615
"	"	"	"	
Patent	125 1/2 "	" IC#S	"	609

Remarks:—

NAME Wheeler, Francis Ignatius (See Other Side)

PATENT DATE 1799

TRACT Addition to Bell Farm

COUNTY Harford

Certificate

Acres

Liber

Folio

“

“

“

“

Patent 141 $\frac{1}{4}$ “ “ I C # L “ 568

Remarks: Certificate in name of Ignatius Wheeler

Liber I C # N

Folio 344

*

Monica Rutledge, Tracey Mcatee,
Francis Ignatius, Mary Ann, Barnett,
Ignatius and Elizabeth Wheeler

NAME Wheeler, George, et al,

PATENT DATE 1819

TRACT White Rocks Ball's Folly

COUNTY Baltimore

Certificate

Acres

Liber

Folio

“

“

“

“

Patent

50 $\frac{1}{4}$

“

“

IB#E

“

289

Remarks:—

Certificate in name of William Ball,
Liber IB#G, folio 190.

NAME Wheeler, Henrietta(SeeOther Side

PATENT DATE 1799

TRACT Addition to Bell Farm

	COUNTY	Harford		
Certificate	Acres	Liber	Folio	
“	“	“	“	
Patent	141 $\frac{1}{4}$	“	I C # L	“ 568

Remarks Certificate in name of Ignatius Wheeler
Liber I C # N Folio 344

*

Monica, Ruthledge, Tracey Mcatee

Francis Ignatius, Mary Ann, Barnett

Ignatius and Elizabeth Wheeler

NAME Wheeler, Henrietta, et al

PATENT DATE 1808

TRACT The Garden Fence

COUNTY Harford

Certificate	125 1/2 Acres	Liber	IC#R	Folio	615
"	"	"	"	"	"
Patent	125 1/2 "	"	IC#S	"	609

Remarks:—

NAME Wheeler, Henry

1684

TRACT Henrys Neck

COUNTY Dorchester

Certificate 50 Acres Liber 22 Folio 151

“ “ “ “

Patent “ “

Remarks:—

NAME Wheeler, Ignatius

1688

TRACT Aix

COUNTY

Charles

Certificate 422

Acres

Liber 22

Folio 372

“

“

“

“

Patent

“

“

Remarks:—

Patent to William Hutchison, Liber N.S.#2
folio 691

NAME **Wheeler, Ignatius**

1688

TRACT **Indian Field (The)**

COUNTY **Charles**

Certificate **299** Acres Liber **22** Folio **375**

“ “ “ “

Patent **299** “ N.S.#B “ **579**

Remarks:—

NAME **Wheeler, Ignatius**

1688

TRACT **Piscattaway Forrest**

COUNTY **Now Prince George's**

Certificate **693** Acres Liber **22** Folio **382**

“ “ “ “ “

Patent “ “

Remarks:— Patent to William Hutchison, Liber N.S.#E
folio 571

NAME **Wheeler, Ignatius**

1689

TRACT **Wheeler's Folly**

COUNTY **Charles**

Certificate **116** Acres Liber **22** Folio **432**

“ “ “ “

Patent **116** “ **W.D.** “ **7**

Remarks:—

NAME Wheeler, Ignatius

1697

TRACT New Designs (The)

COUNTY

Prince George's

Certificate 281 Acres Liber C.C.#4 Folio 71

“ “ “ “ “

Patent 281 “ “ C.C.#4 “ 71

Remarks:—

NAME Wheeler, Ignatius

1698

TRACT Red Budd Thickett

COUNTY

Now D.C.

Certificate	113	Acres	Liber	C.C.#4	Folio	60
“	“	“	“	“	“	“
Patent	113	“	“	C.C.#4	“	60

Remarks:—

NAME Wheeler, Ignatius & 4 others

1725

TRACT Childrens Rolling House

COUNTY Now Harford

Certificate	5	Acres	Liber	I.L.#A	Folio	519
"	"	"	"	"	"	"
Patent	5	"	"	P.L.#6	"	285

Remarks:—

NAME **Wheeler, Ignatius**

PATENT DATE **1764**

TRACT **Johnsons Neighbour**

COUNTY

Now **Harford**

Certificate **32** Acres Liber **BC&GS#27** Folio **426**

“ “ “ “

Patent **32** “ “ **BC&GS#28** “ **183**

Remarks:—

NAME Wheeler, Ignatius

PATENT DATE 1787

TRACT Folly Mended (The)

		COUNTY	Charles				
Certificate	49½	Acres	Liber I C # D	Folio	93		
"	"	"	"	"	"		
Patent	49½	"	" I C # C	"	217		

Remarks:—

NAME **Wheeler, Ignatius**

PATENT DATE **1788**

TRACT **Bell Farm**

COUNTY **Harford**

Certificate	1160	Acres	Liber	IC#D	Folio	222
"		"	"		"	
Patent	1160	"	"	IC#C	"	397

Remarks:—

NAME Wheeler, Ignatius

SURVEY DATE 1788

TRACT West's Purchased

COUNTY Harford

ACRES 111 3/4

CERTIFICATE No. 514

NAME

Wheeler, Ignatius

SURVEY DATE

1790

TRACT

Cannain's Grove

COUNTY

Harford

ACRES

110

CERTIFICATE NO.

76

NAME Wheeler, Ignatius

PATENT DATE 1793

TRACT Deer Park (The)

		COUNTY	Harford		
Certificate	1717 ¹	Acres	Liber IC#I	Folio	147
"	"	"	"	"	"
Patent	1717 ¹	"	" IC#H	"	225

Remarks:—

NAME **Wheeler, Ignatius**

PATENT DATE **1799**

TRACT **Addition to Bell Farm**

	<u>COUNTY</u>	Harford		
<u>Certificate</u>	141$\frac{1}{4}$	<u>Acres</u>	Liber I C # N Folio	544
"	"	"	"	"
<u>Patent</u>	"	"	"	"

Remarks: **Patent to Monica Ruthledge (See other side
Liber I C # L Folio 568**

*

Tracey Mcatee, Henrietta, Francis
Ignatius, Mary Ann, Barnett,
Ignatius and Elizabeth Wheeler

NAME Wheeler, Ignatius (See Other Side

PATENT DATE 1799

TRACT Addition to Bell Farm

COUNTY Harford

Certificate

Acres

Liber

Folio

“

“

“

“

Patent 141 $\frac{1}{4}$ “ “ I C # L 568

Remarks Certificate in name of Ignatius Wheeler
Liber I C # N Folio 344

Monica Rutledge, Tracey Mcatee

Henrietta, Francis, Ignatius

Mary Ann, Barnett and Elizabeth Wheeler

NAME Wheeler, Ignatius, et al

PATENT DATE 1808

TRACT The Garden Fence

COUNTY Harford

Certificate	125 1/2 Acres	Liber	IC#R	Folio	615
"	"	"	"	"	
Patent	125 1/2 "	"	IC#S	"	609

Remarks:—

NAME Wheeler, Isaac

PATENT DATE 1818

TRACT Mary's Delight Enlarged

COUNTY Baltimore

Certificate

Acres

Liber

Folio

“

“

“

“

Patent

48

“

“ IB#F

“

31

Remarks:— Certificate in name of John Craton,
Liber IB#G, folio 169.

NAME **Wheeler, James**

SURVEY DATE **1791**

TRACT **Joshua's Promise**

COUNTY **Baltimore**

ACRES **20A-1R-26Ps**

CERTIFICATE No. **844**

NAME Wheeler, John

1658

TRACT Cole

COUNTY Now Charles

Certificate	350	Acres	Liber	Folio
"		"	"	"
Patent	350	"	" Q	" 205

Remarks:—Certificate in name of Robert Cole,
Liber Q, folio 20, (1658)

NAME Wheeler, John

1658

TRACT Wheelers Point

COUNTY Now Cecil

Certificate	250	Acres	Liber	Q	Folio	246
“	“	“	“	“	“	“
Patent	250	“	“	Q	“	246

Remarks: -

NAME Wheeler, John

1659

TRACT Round Stone

COUNTY Now Cecil

Certificate 300 Acres Liber 4 Folio 276

“ “ “ “ “

Patent 300 “ “ 4 “ 477

Remarks:

NAME Wheeler, John

1659

TRACT Whittland

COUNTY Charles

Certificate

Acres

Liber

Folio

“

“

“

“

Patent

450

“

“ 4

“ 124

Remarks:—Certificate in name of Henry Adams,
Liber 4, folio 123.

NAME Wheeler, John

1661

TRACT Whitland

COUNTY Now Prince George's

Certificate 450 Acres Liber 4 Folio 560

“ “ “ “ “ “

Patent “ “ “ “

Remarks:— Patent to Thomas Hussey, Liber 4,
folio 582.

NAME Wheeler, John

1663

TRACT Wheelers Choice

COUNTY Charles

Certificate	400	Acres	Liber	5	Folio	165
"	"	"	"	"	"	"
Patent	400	"	"	5	"	400

Remarks:—

NAME Wheeler, John

1863

TRACT Wheelers Palme

COUNTY Now Prince George's

Certificate 150 Acres Liber 4 Folio 563

“ “ “ “ “ “

Patent 150 “ “ 5 “ 335

Remarks:—

NAME Wheeler, John

1663

TRACT Wheelers Purchase

COUNTY Charles

Certificate	500	Acres	Liber	5	Folio	166
"	"	"	"	"	"	"
Patent	500	"	"	5	"	402

Remarks:—

NAME Wheeler, John & Richards Uggins

1865

TRACT Timber Neck

COUNTY Anne Arundel

Certificate	200	Acres	Liber	8	Folio	149
“	“	“	“	“	“	“
Patent	200	“	“	8	“	150

Remarks:—

NAME Wheeler, John

1888

TRACT Stoke Hill

COUNTY Charles

Certificate	65	Acres	Liber	11	Folio	522
"		"	"		"	
Patent	65	"	"	12	"	163

Remarks: -

NAME Wheeler, John

1888

TRACT Wheelers Adventure

COUNTY Charles

Certificate	35	Acres	Liber	10	Folio	592
"	"	"	"	"	"	"
Patent	35	"	"	11	"	417

Remarks:—

NAME Wheeler, John

1668

TRACT Wheelers Rest

COUNTY Charles

Certificate	200	Acres	Liber	11	Folio	521
-------------	-----	-------	-------	----	-------	-----

“	“	“	“	“	“	“
---	---	---	---	---	---	---

Patent	200	“	“	12	“	162
--------	-----	---	---	----	---	-----

Remarks: ---

NAME Wheeler, John

1870

TRACT Wales

COUNTY Charles

Certificate 300 Acres Liber 12 Folio 263

“ “ “ “ “ “

Patent 300 “ “ 14 “ 19

Remarks:- Marginal note:- "Patent lett fall".

NAME Wheeler, John

1671

TRACT Wheelers Hope

COUNTY Now Prince George's

Certificate 365 Acres Liber 13 Folio 107

“ “ “ “ “ “

Patent 365 “ “ 14 “ 279

Remarks: -

NAME **Wheeler, John**

1873

TRACT **Exitor**

COUNTY

Now **Prince George's**

Certificate	300	Acres	Liber	17	Folio	245
“	“	“	“	“	“	“
Patent	300	“	“	17	“	253

Remarks:—

NAME Wheeler, John

1872

TRACT Wheelers Addition

COUNTY Charles

Certificate	130	Acres	Liber	16	Folio	422
“	“	“	“	“	“	“
Patent	130	“	“	14	“	536

Remarks:—

NAME **Wheeler, John**

1674

TRACT **Brothers Delight**

COUNTY

Now Prince George's

Certificate	165	Acres	Liber	17	Folio	523
“	“	“	“	“	“	“
Patent	165	“	“	15	“	230

Remarks:—

NAME **Wheeler, John**

1875

TRACT **Plymouth**

COUNTY **Now** **Prince George's**

Certificate	350	Acres	Liber	15	Folio	191
“	“	“	“	“	“	“
Patent	350	“	“	18	“	351

Remarks:—



NAME **Wheeler, John**

1683

TRACT **Wheeler's Lott**

COUNTY **Anne Arundel**

Certificate	200	Acres	Liber	21	Folio	391
"	"	"	"	"	"	"
Patent	200	"	"	S.D.#A	"	98

Remarks:—

NAME Wheeler, John

1687

TRACT Wheelers Adventure

COUNTY Charles

Certificate	76	Acres	Liber 22	Folio 241
"	"	"	"	"
Patent	76	'	" N.S.#2	" 300

Remarks:—

NAME Wheeler, John & Robert Middleton

1688

TRACT Apple Hill

COUNTY Now Prince George's

Certificate 552 Acres Liber 23 Folio 371

“ “ “ “

Patent “ “

Remarks:— Patent in names of William Hutchison &
Robert Middleton, Liber N.S.#2, folio 698

NAME Wheeler, John

1688

TRACT Majors Choice

COUNTY

Charles

Certificate 187 Acres Liber 22 Folio 321

" " " " " "

Patent 187 " N.S.#2 " 696

Remarks:—

NAME Wheeler, John

1688

TRACT Middletons Lott

COUNTY Now Prince George's

Certificate

Acres

Liber

Folio

“

“

“

“

Patent

96

“

N.S.#B

“

582

Remarks:—

Certificate in name of Robert Middleton,
Liber 22, folio 374

NAME Wheeler, John

1709

TRACT Exeter

COUNTY Prince George's

Certificate	316	Acres	Liber D.D.#5	Folio	521
"	"	"	"	"	"
Patent	"	"	"	"	"

Remarks:— Patent to Jane Wharton, Liber D.D.#5,
folio 522 & Liber P.L.#3, folio 13

NAME Wheeler, John

1717

TRACT Wheelers

COUNTY

Baltimore

Certificate	50	Acres	Liber	F.F.#7	Folio	176
"	"	"	"	"	"	"
Patent	50	"	"	F.F.#7	"	176

Remarks:—

NAME Wheeler, John

1717

TRACT Wheelers Beginning

COUNTY Baltimore

Certificate	Acres	Liber	Folio
"	"	"	"
Patent	50	"	P.L.#4
			" 397

Remarks:—

NAME Wheeler, John

SURVEY DATE 1719

TRACT Little Monday

COUNTY Baltimore

ACRES 50

CERTIFICATE No. 901

NAME Wheeler, John

1731

TRACT Padanaram

COUNTY

Now Harford

Certificate	110	Acres	Liber	I.L.#B	Folio	342
“	“	“	“	“	“	“
Patent	110	“	“	P.L.#8	“	161

Remarks:—

NAME **Wheeler, John**


1735

TRACT **Addition to Wrights Lott (The)**

COUNTY **Dorchester**

Certificate	Acres	Liber	Folio		
"	"	"	"		
Patent	155	"	E.I.#4	"	352

Remarks:— **Certificate in name of Charles Wheeler,**
Liber E.I.#5, folio 14



NAME **Wheeler, John**

1738

TRACT **Són James Park**

COUNTY

Now **Harford**

Certificate	229	Acres	Liber	E. I. #5	Folio	139
“	“	“	“	“	“	“
Patent	229	“	“	E. I. #2	“	290

Remarks:—

NAME Wheeler, John

1736

TRACT Thomas His Lott

COUNTY

Now Harford

Certificate	71	Acres	Liber	E. I. #5	Folio	139
"	"	"	"	"	"	"
Patent	71	"	"	E. I. #4	"	498

Remarks:—

NAME **Wheeler, John**

1737

TRACT **Wheeler's Adventure**

COUNTY

Now Worcester

Certificate	100	Acres	Liber	E. I. #3	Folio	504
“	“	“	“	“	“	“
Patent	100	“	“	E. I. #6	“	38

Remarks:—

NAME **Wheeler, John**

1739

TRACT **Taylor's Mistake**

COUNTY

Now **Harford**

Certificate	300	Acres	Liber	E.I.#5	Folio	432
"	"	"	"	"	"	"
Patent	300	"	"	E.I.#6	"	216

Remarks:—

NAME Wheeler, John

SURVEY DATE 1742

TRACT Wheeler's Lott

COUNTY Charles

ACRES 132

CERTIFICATE No. 503

NAME Wheeler, John

SURVEY DATE 1746

TRACT Wheeler's Garden Spot

COUNTY Baltimore

ACRES 25

CERTIFICATE No. 1713

NAME Wheeler, John

1759

TRACT Wrights Lot

COUNTY Dorchester

Certificate

Acres

Liber

Folio

“

“

“

“

Patent

100

“

“ **BC&GS#13**

“

358

**Remarks:—Certificate in name of Arthur Wright,
Liber BC&GS#12, folio 243 and Liber 17,
folio 310.**

NAME **Wheeler, John**

1761

TRACT **Addition to Wett Work**

COUNTY

Dorchester

Certificate **100** Acres Liber **BC&GS#14** Folio **354**

“ “ “ “

Patent **100** “ “ **BC&GS#16** “ **168**

Remarks:—

NAME Wheeler, John

1761

TRACT Wet Work

COUNTY

Dorchester

Certificate	150	Acres	Liber BC&GS#14	Folio	348
"	"	"	"	"	"
Patent	150	"	" BC&GS#16	"	365

Remarks:—

NAME Wheeler, John

SURVEY DATE 1761

TRACT Wheeler's Lot

COUNTY Baltimore

ACRES 139 1/4

CERTIFICATE No. 1714

NAME Wheeler, John

SURVEY DATE 1761

TRACT Wheeler's Lot

COUNTY Dorchester

ACRES 207

CERTIFICATE No. 1315

NAME Wheeler, Jonas


PATENT DATE 1808

TRACT Vacancy added to Lot Number 20 (The)

COUNTY Charles

Certificate	Acres	Liber	IC#R	Folio	
123 $\frac{3}{4}$				719	
"	"	"	"	"	
Patent	"	"	"	"	

Remarks:--- Patented to Mary Pye
Liber IC#S, folio 663



NAME Wheeler, Jonathan

SURVEY DATE 1753

TRACT Wheeler's Range

COUNTY Baltimore

ACRES 136

CERTIFICATE No. 1717

NAME Wheeler, Joseph

PATENT DATE 1799

TRACT Chevauxdefrize

COUNTY Harford

Certificate	833	Acres	Liber	IC#N	Folio	348
"	"	"	"	"	"	"
Patent	833	"	"	IC#M	"	597

Remarks:—

NAME Wheeler, Joseph, et al

PATENT DATE 1799

TRACT Wheeler's Good Will

COUNTY Baltimore

Certificate	29 1/4	Acres	Liber	IC#0	Folio	592
-------------	--------	-------	-------	------	-------	-----

"	"	"	"	"	"	"
---	---	---	---	---	---	---

Patent	29 1/4	"	"	IC#L	"	515
--------	--------	---	---	------	---	-----

Remarks:—

NAME Wheeler, Josias

PATENT DATE 1808

TRACT Lot Number 30

	COUNTY	Charles				
Certificate	120 $\frac{3}{4}$	Acres	Liber	IC#R	Folio	717
"	"	"	"	"	"	"
Patent	"	"	"	"	"	"

Remarks:— Patented to Mary Pye

Liber IC#S, folio 663

NAME **Wheeler, Leonard**

1725

TRACT **Childrens Rolling House**

COUNTY **Now Harford**

Certificate	5	Acres	Liber	I.L.#A	Folio	519
"	"	"	"	"	"	"
Patent	5	"	"	P.L.#6	"	285

Remarks:—

NAME **Wheeler, Leonard and Ignatius**

1743

TRACT **Brotherly Care**

COUNTY

Now **Harford**

Certificate	110	Acres	Liber	L.G.#E	Folio	141
"	"	"	"	"	"	"
Patent	110	"	"	L.G.#R	"	727

Remarks:—

NAME Wheeler, Leonard

SURVEY DATE 1746

TRACT Leonard's Triangle

COUNTY Baltimore

ACRES 230

CERTIFICATE No. 881

NAME Wheeler, Leonard

PATENT DATE 1803

TRACT Residue

		COUNTY	Harford		
Certificate	101 $\frac{1}{2}$	Acres	Liber IC#Q	Folio	165
"	"	"	"	"	"
Patent	101 $\frac{1}{2}$	"	" IC#S	"	20

Remarks:—

NAME Wheeler, Mary, et al,

PATENT DATE 1819

TRACT White Rocks Balls Folly

COUNTY Baltimore

Certificate	Acres	Liber	Folio
"	"	"	"
Patent	50 $\frac{1}{4}$	" IB#E	" 289

Remarks:— Certificate in name of William Ball,
Liber IB#G, folio 190.

NAME Wheeler, Mary Ann (See Other Side

PATENT DATE 1799

TRACT Addition to Bell Farm

COUNTY Harford

Certificate	Acres	Liber	Folio
"	"	"	"
Patent	141 $\frac{1}{4}$	" I C # L	" 568

Remarks Certificate in name of Ignatius Wheeler
Liber I C # N Folio 344

*

Monica Rutledge, Tracey Mcatee
Henrietta, Francis Ignatius, Barnett
Ignatius and Elizabeth Wheeler

NAME Wheeler, Nathan

PATENT DATE 1793

TRACT Wheelers Addition

		COUNTY	Baltimore		
Certificate	2	Acres	Liber IC#I	Folio	125
"		"	"	"	
Patent	2	"	" IC#G	"	248

Remarks:—

NAME Wheeler, Richard Thomas

SURVEY DATE 1865

TRACT Tom's Neglect

COUNTY Baltimore

ACRES 2 3/4

CERTIFICATE No. 1636

NAME Wheeler, Robert

1725

TRACT Addition to Farmers Marsh (The)

COUNTY

Prince George's

Certificate	150	Acres	Liber	I.L.#A	Folio	514
“	“	“	“	“	“	“
Patent	150	“	“	P.L.#6	“	284

Remarks:—

NAME Wheeler, Ruth, et al,

PATENT DATE 1819

TRACT White Rocks Balls Folly

COUNTY Baltimore

Certificate	Acres	Liber	Folio
"	"	"	"
Patent	50 $\frac{1}{4}$	" IB#E	" 289

Remarks:— Certificate in name of William Ball,
Liber IB#G, folio 190.

NAME Wheeler, Samuel


1687

TRACT Brownings Neglect

COUNTY Cecil

Certificate	Acres	Liber	Folio
"	"	"	"
Patent	482	" N.S.#2	" 348

Remarks:— Certificate in names of Joseph Sparnon
& William Blankenstein, Liber 22,
folio 254



NAME **Wheeler, Samuel**

1752

TRACT **Wheeler's Out Lett**

COUNTY **Dorchester**

Certificate	105	Acres	Liber	Y.&S.#7	Folio	285
“	“	“	“	“	“	“
Patent	105	“	“	Y.&S.#6	“	56

Remarks:—

NAME Wheeler, Samuel

SURVEY DATE 1784

TRACT Addition

COUNTY Montgomery

ACRES 30

CERTIFICATE No. 3

NAME Wheeler, Stephen

PATENT DATE 1809

TRACT Republican Adventure (The)

COUNTY Baltimore

Certificate $1\frac{1}{2}$ A-26P Acres Liber JK#U Folio 224

“ “ “ “

Patent $1\frac{1}{2}$ A-26P “ “ JK#T “ 192

Remarks:—

NAME Wheeler, Stephen B.

PATENT DATE 1842

TRACT White Hall

COUNTY Now Garrett

Certificate	58 $\frac{1}{4}$	Acres	Liber 323#6	Folio	155
"	"	"	"	"	"
Patent	58 $\frac{1}{4}$	"	" 323#5	"	95

Remarks:—

NAME Wheeler, Stephen B. and John J. Mullan,

PATENT DATE 1853

TRACT Nameless

COUNTY Allegany

Certificate	Acres	Liber	Folio
"	"	"	"
Patent	46 $\frac{3}{4}$	" GGB#8	" 194

Remarks:— Certificate in name of John J. Mullan,
Liber GGB#7-A, folio 501.

NAME Wheeler, Thomas

1688

TRACT Wheelers Delight

COUNTY

Charles

Certificate 112 Acres Liber 22 Folio 320

“ “ “ “ “

Patent 113 “ N.S.#3 “ 687

Remarks:—

NAME Wheeler, Thomas & 4 others

1725

TRACT Childrens Rolling House

COUNTY Now Harford

Certificate	5	Acres	Liber	I.L.#A	Folio	519
"	"	"	"	"	"	"
Patent	5	"	"	P.L.#6	"	285

Remarks:—

NAME Wheeler, Thomas

1737

TRACT Thomas Addition to York

COUNTY

Dorchester

Certificate	100	Acres	Liber	E. I. #3	Folio	537
"	"	"	"	"	"	"
Patent	100	"	"	E. I. #2	"	663

Remarks:—

NAME **Wheeler, Thomas**

1739

TRACT **Roughborough**

COUNTY

Now **Harford**

Certificate	150	Acres	Liber	E. I. #5	Folio	445
“	“	“	“	“	“	“
Patent	150	“	“	E. I. #3	“	909

Remarks:—

NAME **Wheeler, Thomas**

1739

TRACT **Wheeler's Enlargement**

COUNTY **Now Harford**

Certificate	155	Acres	Liber	E. I. #5	Folio	443
"	"	"	"	"	"	"
Patent	155	"	"	L. G. #B	"	48

Remarks:—

NAME **Wheeler, Thomas**

1743

TRACT **Wheeler's Search**

COUNTY **Now Harford**

Certificate	50	Acres	Liber	L.G.#E	Folio	142
"	"	"	"	"	"	"
Patent	50	"	"	E.I.#6	"	613

Remarks:—

NAME **Wheeler, Thomas**

1743

TRACT **Wheelers Union**

COUNTY

Now Harford

Certificate	100	Acres	Liber	L.G.#E	Folio	143
“	“	“	“	“	“	“
Patent	100	“	“	E.I.#6	“	673

Remarks:—

NAME **Wheeler, Thomas**

1745

TRACT **Mount Pleasant**

COUNTY

Now **Harford**

Certificate **31** Acres Liber **L.G.#E** Folio **530**

“ “ “ “ “

Patent **31** “ “ **P.T.#2** “ **317**

Remarks:—

NAME **Wheeler, Thomas**

1749

TRACT **Wheeler's Folly**

COUNTY **Dorchester**

Certificate **147** Acres Libe **BY.&GS.#5** Folio **91**

“ “ “ “

Patent **147** “ “ **BY.&GS.#3** “ **414**

Remarks:—

NAME Wheeler, Thomas

1760

TRACT Wheelers First Addition

COUNTY Now Harford

Certificate	19	Acres	Liber BC&GS#12	Folio	266
"	"	"	"	"	"
Patent	19	"	" BC&GS#13	"	216

Remarks:—

NAME Wheeler, Thomas

1760

TRACT Wheelers Second Addition

COUNTY

Now Harford

Certificate	23	Acres	Liber	BO&GS#12	Folio	398
"	"	"	"	"	"	"
Patent	23	"	"	BO&GS#13	"	501

Remarks:—

NAME Wheeler, Thomas

PATENT DATE 1764

TRACT Rozers Green Resurveyed

COUNTY Baltimore

Certificate 162 Acres Liber BC&GS#27 Folio 504

“ “ “ “

Patent 162 “ “ BC&GS#28 “ 175

Remarks:—

NAME **Wheeler, Thomas**

PATENT DATE **1764**

TRACT **Success**

COUNTY

Baltimore

Certificate	87	Acres	Liber BC&GS#28	Folio	505
"	"	"	"	"	"
Patent	87	"	" BC&GS#28	"	367

Remarks:—

NAME **Wheeler, Thomas**

SURVEY DATE **1771**

TRACT **Wheeler's Union**

COUNTY **Charles**

ACRES **213**

CERTIFICATE No. **504**

NAME Wheeler, Thomas

SURVEY DATE 1786

TRACT Crab Neck

COUNTY Dorchester

ACRES 5

CERTIFICATE No. 340

NAME Wheeler, Thomas

PATENT DATE 1795

TRACT Mill Seat

		COUNTY	Harford		
Certificate	91 ¹ / ₄	Acres	Liber IC#K	Folio	212
"	"	"	"	"	"
Patent	91 ¹ / ₄	"	" IC#G	"	644

Remarks:—

NAME

Wheeler, Thomas

SURVEY DATE

1803

TRACT

Greens Disappointment

COUNTY

Harford

ACRES

228 $\frac{1}{4}$

CERTIFICATE No.

188

NAME Wheeler, Thomas

SURVEY DATE 1811

TRACT Middle Ground

COUNTY Dorchester

ACRES 126 1/4

CERTIFICATE No. 882

NAME **Wheeler, Thomas**

PATENT DATE **1811**

TRACT **Wheeler's Trouble**

COUNTY

Dorchester

Certificate **79A-20P** Acres

Liber **IC#C** Folio **234**

“

“

“

“

Patent **79A-20P** “

“ **IC#B** “ **417**

Remarks:—

NAME Wheeler, Thomas T.,

PATENT DATE 1822

TRACT The Resurvey on Hills and Dales

		COUNTY	Montgomery		
Certificate	160	Acres	Liber IB#G	Folio	713
"	"	"	"	"	"
Patent	160	"	" IB#F	"	146

Remarks:—

NAME Wheeler, Thomas Taylor, et al

PATENT DATE 1799

TRACT Wheeler's Good Will

COUNTY Baltimore

Certificate	29 1/4	Acres	Liber	IC#0	Folio	592
-------------	--------	-------	-------	------	-------	-----

"	"	"	"	"	"	"
---	---	---	---	---	---	---

Patent	29 1/4	"	"	IC#L	"	515
--------	--------	---	---	------	---	-----

Remarks:—

NAME Wheeler, Wasson

1741

TRACT Wheelers Lott

COUNTY

Baltimore

Certificate	50	Acres	Liber	L.G.#C	Folio	156
"	"	"	"	"	"	"
Patent	50	"	"	E.I.#6	"	399

Remarks:—

NAME Wheeler, William

1706

TRACT Hookers Prosperity

COUNTY Baltimore

Certificate	114	Acres	Liber	D. D. #5	Folio	241
"	"	"	"	"	"	"
Patent	114	"	"	D. D. #5	"	241
Remarks:—				P. L. #3	"	48

NAME Wheeler, William

1723

TRACT Killmaiden

COUNTY

Now Caroline

Certificate	100	Acres	Liber	I.L.#A	Folio	93
“	“	“	“	“	“	“
Patent	100	“	“	P.L.#5	“	448

Remarks:—

NAME Wheeler, William

1734

TRACT Wheelers Well

COUNTY Baltimore

Certificate	100	Acres	Liber	I. L. #A	Folio	208
“	“	“	“	“	“	“
Patent	100	“	“	P. L. #6	“	4

Remarks:—

NAME Wheeler, William

1730

TRACT Hannahs Lott

COUNTY

Baltimore

Certificate	100	Acres	Liber	I. L. #B	Folio	292
“	“	“	“	“	“	“
Patent	100	“	“	P. L. #7	“	543

Remarks:—

NAME Wheeler, William

SURVEY DATE 1742

TRACT Wheeler's Addition

COUNTY Baltimore

ACRES 39

CERTIFICATE No. 1710

NAME **Wheeler, William**

1743

TRACT **Killmaidens Addition**

COUNTY Now **Caroline**

Certificate	15	Acres	Liber	L.G #C	Folio	403
"	"	"	"	"	"	"
Patent	15	"	"	P.T.#2	"	94

Remarks:—

NAME Wheeler, William

SURVEY DATE 1744

TRACT Constant Persuasion

COUNTY Baltimore

ACRES 30

CERTIFICATE No. 355

NAME Wheeler, William

SURVEY DATE 1746

TRACT Wheeler's Chance

COUNTY Baltimore

ACRES 245

CERTIFICATE No. 1711

NAME Wheeler, William

SURVEY DATE 1752

TRACT Wheeler's Chance

COUNTY Baltimore

ACRES 33 3/4

CERTIFICATE No. 1712

NAME Wheeler, William

1754

TRACT Wheeler's Chance

COUNTY Now Caroline

Certificate	23½	Acres	Libe BC. & GS. #4	Folio	113
"	"	"	"	"	"
Patent	23½	"	" BC. & GS. #3 "	"	297

Remarks:—

NAME Wheeler, William

1783

TRACT Kilmaiden

COUNTY

Now Caroline

Certificate 213- $\frac{1}{2}$ Acres Liber BC&GS#24 Folio 163

“ “ “ “

Patent 213- $\frac{1}{2}$ “ “ BC&GS#18 “ 687

Remarks:—

NAME Wheeler, William

1763

TRACT Wheelers Choice

COUNTY

Now Caroline

Certificate 78

Acres

Liber BC&GS#24 Folio 171

“

“

“

“

Patent 7 8

“

“ BC&GS#18 “ 708

Remarks:—

NAME Wheeler, William

PATENT DATE 1790

TRACT Bellair

		COUNTY	Baltimore		
Certificate	173½	Acres	Liber IC#F	Folio	21
"	"	"	"	"	"
Patent	173½	"	" IC#E	"	270

Remarks:—

NAME Wheeler, William

PATENT DATE 1819

TRACT Addition to White Rock Balls Folly

COUNTY Baltimore

Certificate 12 Acres Liber IB#G Folio 191

“ “ “ “

Patent “ “ “

Remarks:— Patented to Sarah McIntosh and Kitty
Bull, Liber IB#E, folio 290.

NAME Wheeler, William, et al,

PATENT DATE 1819

TRACT White Rocks Balls Folly

COUNTY Baltimore

Certificate

Acres

Liber

Folio

“

“

“

“

Patent 50 $\frac{1}{4}$ “ “ IB#E “ 289

Remarks:— Certificate in name of William Ball,
Liber IB#G, folio 190.

NAME **Wheelings, Phillip**

1667

TRACT

COUNTY

Charles

Certificate **500**

Acres

Liber **22**

Folio **35**

“

“

“

“

Patent

“

“

Remarks:—

NAME Wheelock, Edward

1670

TRACT Wheelocks Chance

COUNTY Anne Arundel

Certificate	50	Acres	Liber	12	Folio	634.
"	"	"	"	"	"	"
Patent	50	"	"	14	"	64

Remarks:--

NAME **Wheelock, Edward**

1873

TRACT **Wheelocks Lott**

COUNTY

Anne Arundel

Certificate	100	Acres	Liber	17	Folio	340
“	“	“	“	“	“	“
Patent	100	“	“	15	“	36

Remarks:—

NAME Wheland, William

1720

TRACT Marsh Range (The)

COUNTY

Borchester

Certificate

Acres

Liber

Folio

“

“

“

“

Patent

318

“

“ BC&GS#46

“

119

Remarks:—Certificate in name of Thomas Ennalls,
Liber I.L.#A, folio 475

NAME Wheland, William

PATENT DATE 1769

TRACT Hay Market

		COUNTY	<u>Now</u> Wicomico	
Certificate	50	Acres	Liber BC&GS#37	Folio 463
"	"	"	"	"
Patent	50	"	" BC&GS#38 "	311

Remarks:—

NAME Wheland, William

PATENT DATE 1771

TRACT Hard Put

		COUNTY	Dorchester	
Certificate	836	Acres	Liber BC&GS#41Folio	455
“	“	“	“	“
Patent	836	“	“ BC&GS#38 “	511

Remarks:—

NAME **Wheland, William**

SURVEY DATE **1782**

TRACT **Hard Put**

COUNTY **Dorchester**

ACRES **418**

CERTIFICATE No. **533**

NAME

Wheland, William

SURVEY DATE

1782

TRACT

Lot No. 5 Part of Nanticoke Manor

COUNTY

Dorchester

ACRES

278 1/4

CERTIFICATE No.

780

NAME Whelane, William & wife Grace and Lambrook
1714 Flowers & wife Patience

TRACT Andersons Neck Regulated

COUNTY Dorchester

Certificate	215	Acres	Liber	E.E.#8	Folio	279
"	"	"	"	"	"	"
Patent	215	"	"	E.E.#6	"	280
Remarks:—				C.E.#1	"	22

NAME **Whele, Robert**

1387

TRACT **Adventure**

COUNTY

Talbot

Certificate	70	Acres	Liber	22	Folio	297
“	“	“	“	“	“	“
Patent	70	“	“	N.S.#2	“	548

Remarks:—

NAME Whelton, Thomas K.

PATENT DATE 1874

TRACT Addition to Force Put

COUNTY Somerset

Certificate 7 1/4 Acres Liber GLLD#1 Folio 476

“ “ “ “

Patent 7 1/4 “ “ WRH#1 “ 158

Remarks:—

NAME Wherrett, John

SURVEY DATE 1750

TRACT Hawk's Nest

COUNTY St. Mary's

ACRES 117

CERTIFICATE No. 214

NAME Wherrette, Mary

PATENT DATE 1804

TRACT Addition to Jenifers Gift

COUNTY St. Mary's

Certificate	Acres	Liber	Folio
"	"	"	"
Patent	20	"	IC#P " 596

Remarks:-- Certificate in name of William
Guyther, Liber IC#R, folio 298

NAME Whetcraft, William

PATENT DATE 1787

TRACT Lot Number 25

COUNTY Frederick

Certificate 158 Acres Liber IC#B Folio 681

“ “ “ “

Patent “ “ “

Remarks:-- Patented to John Harvey
Liber IC#C, folio 174

NAME **Whetcraft, William**

PATENT DATE **1789**

TRACT **Lot Number 6 in Monocacy Manor**

COUNTY **Frederick**

Certificate **83** Acres Liber **IC#D** Folio **395**

“ “ “ “

Patent “ “ “

Remarks:— **Patented to William Campbell
Liber IC#C, folio 636**

NAME Whetercraft, William

SURVEY DATE 1798

TRACT Whetercraft's Discovery

COUNTY Anne Arundel

ACRES 178

CERTIFICATE No. 444

NAME Whetcroft, William

PATENT DATE 1783

TRACT Forrest Range

COUNTY Worcester

Certificate 210 $\frac{1}{2}$ Acres Liber BC&GS#50 Folio 461

“ “ “ “ “

Patent 210 $\frac{1}{2}$ “ “ I C # A “ 272

Remarks:—

NAME Whetstone, Daniel, et al.

SURVEY DATE 1834

TRACT Whetstone Lots

COUNTY Allegany

ACRES 190 3/4

CERTIFICATE No. 977

NAME Whetstone, Daniel and Samuel

PATENT DATE 1841

TRACT Whetstone Lots

COUNTY Now Garrett

Certificate 180 $\frac{3}{4}$ Acres Liber 633#6 Folio 6

“ “ “ “ “

Patent 180 $\frac{3}{4}$ “ “ “

Remarks:— Patented to Samuel and Jacob
Whetstone, Liber 633#3, folio 586.

NAME Whetstone, Jacob and Samuel

PATENT DATE 1841

TRACT Whetstone Lots

COUNTY New Garrett

Certificate	Acres	Liber	Folio
"	"	"	"
Patent 190 $\frac{3}{4}$	"	" G2B#3	" 598

Remarks:— Certificate in name of Samuel and Daniel Whetstone, Liber G2B#6, folio 6.

NAME Whetstone, Samuel, et al,

SURVEY DATE 1834

TRACT Whetstone Lots

COUNTY Allegany

ACRES 190 3/4

CERTIFICATE No. 977

NAME Whetstone, Samuel and Jacob

PATENT DATE 1841

TRACT Whetstone Lots

COUNTY Now Garrett

Certificate	Acres	Liber	Folio
"	"	"	"
Patent 190 $\frac{3}{4}$	"	" G2B#3	" 596

Remarks:— Certificate in name of Samuel and Daniel Whetstone, Liber G2B#3, folio 6.

NAME Whetstone, Samuel and Daniel

PATENT DATE 1841

TRACT Whetstone's Lots

	COUNTY		<u>Now</u> Garrett		
Certificate	180 $\frac{3}{4}$	Acres	Liber 638 $\frac{7}{8}$	Folio	6
"	"	"	"	"	"
Patent	"	"	"	"	"

Remarks:— Patented to Samuel and Jacob Whetstone,
Liber 638 $\frac{7}{8}$, folio 526.

NAME Whetstone, Stephen

1665

TRACT Whetstone

COUNTY Talbot

Certificate	300	Acres	Liber	8	Folio	250
“	“	“	“	“	“	“
Patent	300	“	“	8	“	251

Remarks:—

NAME **Whicherly, Thomas**

1688

TRACT **Tower Hill**

COUNTY **Charles**

Certificate **166** Acres Liber **32** Folio **401**

“ “ “ “ “

Patent **166** “ **N.S.#B** “ **616**

Remarks:—

NAME Whilan, Richard

1653

TRACT Wicowomick (or Wicowomini)

COUNTY St. Mary's

Certificate 200 Acres Liber AB&H Folio 364

“ “ “ “ “ “

Patent 200 “ “ AB&H “ 410

Remarks:— On North side of Patuxent River.

NAME Whilley, William

1744

TRACT Savannah (The)

COUNTY Dorchester

Certificate	50	Acres	Liber	L.G.#C	Folio	648
"	"	"	"	"	"	"
Patent	50	"	"	P.T.#1	"	188

Remarks:—

NAME Whinfel, John

1670

TRACT Adjoinder (The)

COUNTY Calvert

Certificate	50	Acres	Liber	12	Folio	617
"	"	"	"	"	"	"
Patent	50	"	"	14	"	55

Remarks:

NAME Whinfell, John

1688

TRACT Whinfells Trouble

COUNTY Talbot

Certificate	200	Acres	Liber	11	Folio	557
"	"	"	"	"	"	"
Patent	200	"	"	12	"	175

Remarks:

NAME Whing, Ann

PATENT DATE 1767

TRACT Clarks Neglect

COUNTY

Dorchester

Certificate 16 Acres . Liber BC&GS#34 Folio 194

“ “ “ “ “ “

Patent 16 “ “ BC&GS#31 “ 408

Remarks:—

NAME Whing, Thomas

PATENT DATE 1771

TRACT Ennalls Gift

COUNTY Dorchester

Certificate 50 Acres Liber BC&GS#41 Folio 450

“ “ “ “

Patent “ “

Remarks:— Patented to Archibald Pattison
Liber BC&GS#39, Folio 193

NAME **Whinright, James**

PATENT DATE **1762**

TRACT **Fluellins Pleasure**

		COUNTY	<u>Now</u> Wicomico	
Certificate	30	Acres	Liber BC&GS#24	Folio 345
"	"	"	"	"
Patent	30	"	" BC&GS#28	" 169

Remarks: --

NAME **Whinright, James**

1763

TRACT **Whinrights Pleasure**

COUNTY

Now **Wicomico**

Certificate	35	Acres	Liber	BC&GS#34	Folio	400
"	"	"	"	"	"	"
Patent	35	"	"	BC&GS#33	"	517

Remarks:—

NAME Whip, John Martin

1753

TRACT Piney Grove

COUNTY

Frederick.

Certificate

Acres

Liber

Folio

“

“

“

“

Patent

50

“

“ BY&CS#3

“

702

Remarks:—Certificate in name of Joseph Chaplin,
Liber S.S.#1,, folio 50

NAME Whip, John Martin

1762

TRACT Resurvey on Piney Grove (The)

COUNTY

Frederick

Certificate 120 Acres Liber BC&GS#19 Folio 614

“ “ “ “

Patent 120 “ “ BC&GS#20 “ 293

Remarks:—

NAME **Whip, Martin**

PATENT DATE **1787**

TRACT **Whips Second Resurvey**

		COUNTY	Frederick		
Certificate	43	Acres	Liber	IC#B	Folio 664
"	"	"	"	"	"
Patent	43	"	"	IC#C	" 110

Remarks:—

NAME Whipps, Samuel

1743

TRACT Whipps Purchase

COUNTY

Now Howard

Certificate	125	Acres	Liber	L.G.#C	Folio	377
"	"	"	"	"	"	"
Patent	125	"	"	L.G.#B	"	606

Remarks:—

NAME Whipps, Samuel

1745

TRACT Long Valley (The)

COUNTY

Now Carroll

Certificate	35	Acres	Liber	L.G.#E	Folio	526
"	"	"	"	"	"	"
Patent	35	"	"	L.G.#C	"	481

Remarks:—

NAME

Whipps, Samuel

1746

TRACT

Mollys Habitation

COUNTY

Baltimore

Certificate

20

Acres

Liber

L.G.#E

Folio

505

“

“

“

“

Patent

20

“

“

L.G.#C

“

464

Remarks:—



NAME Whips, Benjamin

1755

TRACT Benjamins Addition

COUNTY Baltimore

Certificate 33 Acres Libe BC.&GS.#5 Folio 10

“ “ “ “

Patent 33 “ “ BC.&GS.#6 “ 115

Remarks:—

NAME Whips, Benjamin

PATENT DATE 1791

TRACT Whips Mill Seat

COUNTY Now Howard

Certificate	Acres	Liber	Folio
"	"	"	"
Patent	9-5/8	" IC#G	" 37

Remarks:— Certificate in name of Samuel Whips
Liber IC#F, folio 341

NAME Whips, George

PATENT DATE 1784

TRACT First Choice (The)

		COUNTY	<u>Now</u> Howard		
Certificate	21	Acres	Liber I C # B	Folio	182
"	"	"	"	"	"
Patent	21	"	" I C # A	"	347

Remarks:—

NAME Whips, George

PATENT DATE 1803

TRACT Whips Hills

		COUNTY	<u>Now</u> Howard		
Certificate	234	Acres	Liber IC#Q	Folio	209
"	"	"	"	"	"
Patent	234	"	" IC#S	"	23

Remarks:—

NAME Whips, John

1732

TRACT Forrest Grove (The)

COUNTY Now Howard

Certificate	90	Acres	Liber	A.M.#1	Folio	339
"	"	"	"	"	"	"
Patent	90	"	"	E.I.#1	"	9

Remarks:—

NAME **Whips, John**

1742

TRACT **Whips Lott**

COUNTY

Now **Howard**

Certificate	5	Acres	Liber	L.G.#E	Folio	132
"	"	"	"	"	"	"
Patent	5	"	"	E.I.#6	"	531

Remarks:—

NAME Whips, John

1746

TRACT Turks Range

		COUNTY	<u>Now</u>	Carroll		
Certificate	50	Acres	Liber	L.G.#E	Folio	509
"	"	"	"	"	"	"
Patent	50	"	"	P.T.#2	"	327

Remarks:—

NAME

Whips, John

1752

TRACT

Progress (The)

COUNTY

Howard & Baltimore

Certificate

390

Acres

Liber

Y.&S.#7Folio

59

“

“

“

“

Patent

390

“

“ BY.&GS.#4 “

308

Remarks:—



NAME **Whips, John**

1757

TRACT **Additional Progress**

COUNTY

Now **Howard & Baltimore**

Certificate **413** Acres **Liber BC&GS#9** Folio **394**

“ “ “ “

Patent **413** “ **“ BC&GS#8** “ **335**

Remarks:—

NAME Whips, John

1757

TRACT Whips Desire

COUNTY

Now Carroll

Certificate 30 Acres Libe BC. & GS. #5 Folio 330

“ “ “ “ “

Patent 30 “ “ BC. & GS. #7 “ 379

Remarks:—

NAME Whips, John

PATENT DATE 1766

TRACT Cranberry Grove

		COUNTY	<u>Now</u> Carroll		
Certificate	208	Acres	Liber BC&GS#30	Folio	298
"	"	"	"	"	"
Patent	208	"	" BC&GS#31	"	367

Remarks:—

NAME Whips, Samuel

PATENT DATE 1791

TRACT Whips Mill Seat

COUNTY

Now Howard

Certificate 9-5/8

Acres

Liber IC#F

Folio 341

“

“

“

“

Patent

“

“

“

Remarks:— Patented to Benjamin Whips
Liber IC#G, folio 37

NAME Whisler, Ulrick

1753

TRACT Whisp Haw

COUNTY Baltimore

Certificate	140	Acres	LiberBC&GS#1	Folio	245
"	"	"	"	"	"
Patent	140	"	" Y.&S.#6	"	435

Remarks:—

NAME Whissler, Ulrick

1749

TRACT Plymouth

COUNTY Baltimore

Certificate

Acres

Liber

Folio

“

“

“

“

Patent 50 “ “ BY.&GS.#3 “ 388

Remarks:—Certificate in name of Henry Hendricks
Liber BY.&GS.#1, folio 241

NAME Whissler, Verick

1751

TRACT Plymouth

COUNTY Baltimore

Certificate	350	Acres	Libe BY. & GS. #5	Folio	475
"	"	"	"	"	"
Patent	350	"	" T. I. #4	"	706

Remarks:—

NAME Whistler, Ulrick

1750

TRACT Plymouth Resurveyed

COUNTY

Baltimore

Certificate	434	Acres	Liber BC&GS #12	Folio	278
"	"	"	"	"	"
Patent	434	"	" BC&GS #13	"	309

Remarks:—