

msa stagser s1426 11/06/00 jhdfh

NAME Welta, Casper

PATENT DATE 1805

TRACT Better Than I Expected

		COUNTY	Frederick		
Certificate	112	Acres	Liber IC#Q	Folio	535
"	"	"	"	"	"
Patent	112	"	" IC#P	"	651

Remarks:—

NAME Welty, Jacob

PATENT DATE 1800

TRACT Compensation

		COUNTY	Washington		
Certificate	$5\frac{1}{4}$	Acres	Liber IC#N	Folio	523
"	"	"	"	"	"
Patent	$5\frac{1}{4}$	"	" IC#L	"	615

Remarks:—

NAME **Welty, John**

---

PATENT DATE **1790**

TRACT **Little Got**

		COUNTY	<b>Washington</b>			
Certificate	<b>120<math>\frac{1}{4}</math></b>	Acres	Liber	<b>IC\$F</b>	Folio	<b>62</b>
"		"	"		"	
Patent	<b>120<math>\frac{1}{4}</math></b>	"	"	<b>IC#E</b>	"	<b>346</b>

Remarks:—

NAME Welty, John

PATENT DATE 1790

TRACT Rocky Hill

		COUNTY	Washington		
Certificate	16 $\frac{1}{2}$	Acres	Liber IC#F	Folio	62
"	"	"	"	"	"
Patent	16 $\frac{1}{2}$	"	" IC#E	"	346

Remarks:—

NAME Welty, John

PATENT DATE 1833

TRACT Mount Darby

COUNTY

Washington

Certificate	73 $\frac{1}{4}$	Acres	Liber	GGB#3	Folio	374
"	"	"	"	"	"	"
Patent	73 $\frac{1}{4}$	"	"	GGB#1	"	451

Remarks:—

NAME Welty, John

PATENT DATE 1833

TRACT Raven's Rest

COUNTY

Washington

Certificate	109	Acres	Liber	378#2	Folio	374
"	"	"	"	"	"	"
Patent	109	"	"	378#1	"	452

Remarks:—

NAME **Wenderrott, Casper**

**1748**

TRACT **Wolf Pitt**

COUNTY **Now Frederick**

Certificate **100** Acres Liber **T.I.#1** Folio **479**

“ “ “ “

Patent “ “ “

Remarks: **Patent to John Ross, Liber BT.&BY.#3,  
folio 314**

NAME Wenham, William

1870

TRACT Wenhams Rest

COUNTY Dorchester

Certificate	100	Acres	Liber	12	Folio	470
-------------	-----	-------	-------	----	-------	-----

"	"	"	"	"	"	"
---	---	---	---	---	---	---

Patent	100	"	"	14	"	95
--------	-----	---	---	----	---	----

Remarks: Name appears "Wennam" in Patent.



NAME Wenright, William & James MacMorris

1707

TRACT Pasturage

COUNTY

Now Wicomico

Certificate	260	Acres	Liber	D.D #5	Folio	365
"	"	"	"	"	"	"
Patent	360	"	"	D.D.#5	"	365
Remarks:—				P.L.#3	"	197

NAME Wentling, John

PATENT DATE 1856

TRACT Tan Bark

COUNTY Allegany

Certificate

Acres

Liber

Folio

“

“

“

“

Patent

35 $\frac{1}{4}$

“

“

GGB#8

“

449

Remarks:— Certificate in name of William Middleton,  
Liber GGB#7-B, folio 229.

NAME Wentling, John

SURVEY DATE 1858

TRACT Peach Hill

COUNTY Allegany

ACRES 43 5/8

CERTIFICATE No. 602

NAME Wentworth, Thomas

1561

TRACT Wentworths Woodhouse

COUNTY Now Prince George's

Certificate	300	Acres		Liber	4	Folio	561
"		"		"		"	
Patent	300	"		"	4	"	605

Remarks:

NAME Wentworth, Thomas

1669

TRACT South Kirby

COUNTY Now Prince George's

Certificate	200	Acres	Liber	11	Folio	238
"	200	"	"	12	"	238
Patent		"	"		"	

Remarks:

NAME Wentworth, Thomas

1671

TRACT Wentworths Rest

COUNTY Charles

Certificate	100	Acres	Liber	12	Folio	264
"	"	"	"	14	"	"
Patent	100	"	"	<del>12</del>	"	411

Remarks: -

NAME Werble, John

1761

TRACT Johns Luck

COUNTY

Now Carroll

Certificate	54	Acres	Liber BC&GS#19	Folio	290
"	"	"	"	"	"
Patent	54	"	" BC&GS#15	"	725

Remarks:—

NAME Wernway, Lewis

SURVEY DATE 1821

TRACT Alltburg

COUNTY Cecil

ACRES 83 1/2

CERTIFICATE No. 13



NAME Wertinberger, Bernard

PATENT DATE 1766

TRACT Good Will

		COUNTY	Frederick		
Certificate	170	Acres	Liber BC&GS#30	Folio	250
"	"	"	"	"	"
Patent	170	"	" BC&GS#31	"	252

Remarks:—

NAME **Wesbury, William**

**1631**

TRACT **Chesnutt Neck**

COUNTY **Baltimore**

Certificate **150** Acres Liber **20** Folio **89**

“ “ “ “ “

Patent **150** “ “ **C.B.#2** “ **143**

Remarks:—

NAME **Wese, Anthony**

**1687**

TRACT **Gore (The)**

COUNTY

**Talbot**

Certificate **45**

Acres

Liber **22**

Folio **297**

“

“

“

“

Patent **45**

“ **N.S.#2**

“ **418**

Remarks:—

NAME      Wese, Christopher (See Christopher Wise)

TRACT

COUNTY

Certificate	Acres	Liber	Folio
-------------	-------	-------	-------

“	“	“	“
---	---	---	---

Patent	“	“	“
--------	---	---	---

Remarks:—

NAME Wesley, Henry

PATENT DATE 1832

TRACT Alder Island

COUNTY

Harford

Certificate	124-65P	Acres	Liber	66B#2	Folio	388
"	"	"	"	"	"	"
Patent	124-65P	"	"	66B#1	"	364

Remarks:—

NAME Wesley, Henry and Henry Moore

PATENT DATE 1836

TRACT Many Islands

COUNTY Harford

Certificate

Acres

Liber

Folio

“

“

“

“

Patent

60

“

“

GGB#1

“

625

Remarks:— Certificate in name of Henry Wesley,  
Liber GGB#2, folio 657.

NAME Wesley, Henry

PATENT DATE 1836

TRACT Many Islands

COUNTY Harford

Certificate	60	Acres	Liber	G3B#2	Folio	657
"	"	"	"	"	"	"
Patent	"	"	"	"	"	"

Remarks:— Patented to Henry Wesley and Henry Moore, Liber G3B#1, folio 625.

NAME Wesley, Henry

PATENT DATE 1836

TRACT Weed Island

COUNTY

Harford

Certificate	$3\frac{1}{4}$	Acres	Liber	GGB#2	Folio	659
"	"	"	"	"	"	"
Patent	$3\frac{1}{4}$	"	"	GGB#1	"	624

Remarks:—



NAME Wesley, Henry

PATENT DATE 1838

TRACT Sweepstakes

COUNTY

Harford

Certificate	83½	Acres	Liber	GDB#4	Folio	147
"	"	"	"	"	"	"
Patent	85½	"	"	GDB#3	"	256

Remarks:—

**NAME** Wesley, Henry

**SURVEY DATE** 1838

**TRACT** Sweep Stakes Addition

**COUNTY** Harford

**ACRES** 35-0-38

**CERTIFICATE No.** 464

NAME West, Alexander

1741

TRACT Bottom

COUNTY Now Worcester

Certificate 50 Acres Liber E.I.#5 Folio 562

“ “ “ “

Patent “ “

Remarks:—Patent to John Short, Liber L.G.#B,  
folio 363

NAME West, Amos

PATENT DATE 1885

TRACT Mount LeRoy

COUNTY Montgomery

Certificate 196 1/4 Acres

Liber WRH#1 Folio 314

“ “

“ “

Patent 196 1/4 “

“ WRH#2 “ 107

Remarks:—

NAME West, Benjamin

**1764**

TRACT Resurvey on Part of Discontent (The)

COUNTY

Now Montgomery

Certificate	169	Acres	LiberBC&GS#21	Folio	260
"	"	"	"	"	"
Patent	169	"	" BC&GS#22	"	346

Remarks:—

NAME West, Benjamin

SURVEY DATE 1796

TRACT Chance

COUNTY Harford

ACRES 16 3/4

CERTIFICATE No. 82

NAME West, Charles T.

PATENT DATE 1889

TRACT Black Pine Grove

COUNTY Garrett

Certificate	50	Acres	Liber	WRH#1	Folio	544
"	"	"	"	"	"	"
Patent	50	"	"	WRH#2	"	294

Remarks:—

NAME West, Charles T.

PATENT DATE 1892

TRACT Jacks Improvement

COUNTY Garrett

Certificate 85-0-28 Acres Liber JTS#1 Folio 110

“ “ “ “

Patent “ “ “

Remarks:— Patented to Wm. C. Devecman  
Liber WRH#2, folio 403



NAME West, David, et al

---

SURVEY DATE 1774

TRACT West's Folly

COUNTY Baltimore

ACRES 4 1/4

CERTIFICATE No. 1703

**NAME** West, David

---

**SURVEY DATE** 1794

**TRACT** Armstrong's Misfortune

**COUNTY** Harford

**ACRES** 188

**CERTIFICATE No.** 37

NAME West, David

PATENT DATE . 1794

TRACT Meadows (The)

COUNTY

Harford

Certificate	95	Acres	Liber	IC#I	Folio	486
"		"	"		"	
Patent	95	"	"	IC#H	"	434

Remarks:—

**NAME** West, David

---

**SURVEY DATE** 1795

**TRACT** End of the Troubles

**COUNTY** Harford

**ACRES** 8 1/2

**CERTIFICATE No.** 138

NAME West, David

PATENT DATE 1795

TRACT Many Folds Refuse

		COUNTY	Harford		
Certificate	15	Acres	Liber IC#K	Folio	229
"		"	"	"	
Patent	15	"	" IC#G	"	574

Remarks:--

NAME West, David  
PATENT DATE 1797  
TRACT Good Prospect

		COUNTY	Harford		
Certificate	704	Acres	Liber IC#0	Folio	325
"	"	"	"	"	"
Patent	704	"	" IC#L	"	399

Remarks:—

NAME West, David

PATENT DATE 1797

TRACT Jarretts Disappointment

		COUNTY	Harford		
Certificate	115 $\frac{1}{2}$	Acres	Liber IC#0	Folio	334
"	"	"	"	"	"
Patent	115 $\frac{1}{2}$	"	" IC#M	"	202

Remarks:—

NAME West, David

SURVEY DATE 1788

TRACT Conclusion

COUNTY Harford

ACRES 974 1/2

CERTIFICATE No. 97



NAME

West, David

SURVEY DATE

1798

TRACT

Good Prospect Corrected

COUNTY

Harford

ACRES

750

CERTIFICATE No.

180

NAME West, David

SURVEY DATE 1799

TRACT Buckskin

COUNTY Harford

ACRES 204 1/4

CERTIFICATE No. 70

NAME West, David

SURVEY DATE 1788

TRACT Contention

COUNTY Harford

ACRES 174 1/2

CERTIFICATE No. 99

NAME West, David

---

SURVEY DATE 1799

TRACT Misfortune

COUNTY Harford

ACRES 189

CERTIFICATE No. 309

NAME West, David

SURVEY DATE 1801.

TRACT Contention

COUNTY Harford

ACRES 46 3/4

CERTIFICATE No. 98

NAME West, David & Dixon Slade

PATENT DATE 1806

TRACT Hickory Bottom

	COUNTY	Harford & Baltimore		
Certificate	299 $\frac{3}{4}$	Acres	Liber IC#Q	Folio 713
"	"	"	"	"
Patent	"	"	"	"

Remarks:— Patented to Dixon Slade & Thomas Ayres  
Liber IC#S, folio 292

NAME West, Edward

PATENT DATE 1763

TRACT Sandwich

COUNTY

Dorchester

Certificate

Acres

Liber

Folio

“

“

“

“

Patent 235

“

“ BC&GS#26 “

253

Remarks:— Certificate in name of Solomon West,  
Liber BC&GS#27. Folio 29

NAME West, Edward

PATENT DATE 1766

TRACT Wests Rest

COUNTY · Dorchester

Certificate 142 Acres Liber BC&GS#30 Folio 437

“ “ “ “

Patent “ “

Remarks:— Patented to Nicholas Bartlett  
Liber BC&GS#29, Folio 445



NAME West, Gabriel

1733

TRACT Little Neck

COUNTY

Now Sussex, Del.

Certificate

Acres

Liber

Folio

“

“

“

“

Patent

60

“

“

P.L.#8

“

685

Remarks:—

Certificate in name of John Caldwell,  
Liber A.M.#1, folio 107

NAME West, George

1732

TRACT Long Acre

COUNTY Now Sussex, Del.

Certificate	50	Acres	Liber	A.M.#1	Folio	96
"	"	"	"	"	"	"
Patent	50	"	"	P.L.#8	"	549

Remarks:—

NAME **West, John**

**1875**

TRACT **Dunstable**

COUNTY **Kent**

Certificate	<b>100</b>	Acres	Liber	<b>15</b>	Folio	<b>310</b>
“	“	“	“	“	“	“
Patent	<b>100</b>	“	“	<b>18</b>	“	<b>344</b>

Remarks:—

NAME West, John , et al,

PATENT DATE 1835

TRACT Indian Foot

COUNTY

Harford

Certificate	2	Acres	Liber	GGB#2	Folio	537
“	“	“	“	“	“	“
Patent	“	“	“	“	“	“

Remarks:— Patented to John Kirk,  
Liber GGB#1, folio 594.

NAME West, Jonathan

---

SURVEY DATE 1753

TRACT West's Angle

COUNTY Baltimore

ACRES 111

CERTIFICATE No. 1702

NAME **West, Jonathan**

---

SURVEY DATE **1773**

TRACT **Good Luck Enlarged**

COUNTY **Baltimore**

ACRES **165**

CERTIFICATE No. **607**

NAME West, Joseph & James Holmard

1718

TRACT Joseph & James (Ye)

COUNTY

Prince George's

Certificate 535 Acres Liber F.F.#7 Folio 361

“ “ “ “ “

Patent 535 “ “ F.F.#7 “ 362

Remarks:—

NAME

West, Joseph & James Holmard

1719

TRACT

Two Brothers (The)

COUNTY

Now Montgomery

Certificate

1300

Acres

Liber

F.F.#7

Folio

244

“

“

“

“

Patent

1200

“

“

P.L.#4

“

438

Remarks:—



NAME West, Joseph & James Holmard

1722

TRACT Constant Friendship

COUNTY Now Montgomery

Certificate	300	Acres	Liber	I.L.#A	Folio	58
"	"	"	"	"	"	"
Patent	300	"	"	P.L.#5	"	137

Remarks:—

NAME West, Joseph & James Holmard

1722

TRACT Joseph & James (The)

COUNTY

Now Montgomery

Certificate

Acres

Liber

Folio

“

“

“

“

Patent

535

“

“

P.L.#5

“

84

Remarks:—

**NAME** West, Joseph & James Holmard

**1723**

**TRACT** Pines (The)

**COUNTY**

Now Montgomery

Certificate	<b>479</b>	Acres	Liber	<b>I.L.#A</b>	Folio	<b>155</b>
"	"	"	"	"	"	"
Patent	<b>479</b>	"	"	<b>P.L.#5</b>	"	<b>293</b>

Remarks:—

NAME **West, Joseph**

**1725**

TRACT **Joseph (The)**

COUNTY

Now **Montgomery**

Certificate	<b>300</b>	Acres	Liber	<b>I.L.#A</b>	Folio	<b>514</b>
“	“	“	“	“	“	“
Patent	<b>300</b>	“	“	<b>P.L.#6</b>	“	<b>281</b>

Remarks:—

NAME West, Joseph  
1727

TRACT Younger Brother (The)

COUNTY Now Montgomery

Certificate	370	Acres	Liber	I. L. #A	Folio	356
"	"	"	"	"	"	"
Patent	370	"	"	P. L. #6	"	564

Remarks:—

NAME **West, Joseph**

**1760**

TRACT **Wests Chance**

COUNTY **Frederick**

Certificate **5** Acres Liber **BC&GS#13** Folio **540**

“ “ “ “

Patent **m 5** “ “ **BC&GS#16** “ **323**

Remarks:—

NAME West, Joseph

1763

TRACT Resurvey on the Younger Brother (The)

COUNTY

Now Montgomery

Certificate	1020	Acres	Liber BC&GS #14 Folio	549
"	"	"	"	"
Patent	1030	"	" BC&GS #15 "	542

Remarks:—

NAME West, Joseph

PATENT DATE 1768

TRACT Pleasant Valley

COUNTY

Now Montgomery

Certificate 300 Acres Liber BC&GS#37 Folio 251

“ “ “ “

Patent “ “ “

Remarks:— Patented to Nicholas Sybert  
Liber BC&GS#46, Folio 200



NAME **West, Joseph**

PATENT DATE **1784**

TRACT **Peace and Plenty**

COUNTY

Now **Montgomery**

Certificate **283** Acres Liber **I C # B** Folio **14**

“ “ “ “ “

Patent **283** “ “ **I C # A** “ **334**

Remarks:—

NAME West, Nathaniel

1756

TRACT Wests Lott

COUNTY

Now Carroll

Certificate	50	Acres	LiberBC&GS#5	Folio	22
"	"	"	"	"	"
Patent	50	"	" BC&GS#6	"	51

Remarks:—

NAME West, Nathaniel

SURVEY DATE 1789

TRACT Wests Chance

COUNTY Harford

ACRES 35 1/4

CERTIFICATE No. 512

NAME West, Nathaniel

PATENT DATE 1797

TRACT Wests Desire

		COUNTY	Harford		
Certificate	94	Acres	Liber IC#O	Folio	350
"	"	"	"	"	"
Patent	94	"	" IC#M	"	145

Remarks:—

NAME West, Peter & Thomas Erbery

1875

TRACT Castle Carey

COUNTY Kent

Certificate	250	Acres	Liber	15	Folio	214
“	“	“	“	“	“	“
Patent	250	“	“	19	“	23

Remarks:—

NAME West, Philip

1840

TRACT Frogg Marsh

COUNTY St. Mary's

Certificate 200 Acres Liber AB&H Folio 82

“ “ “ “

Patent 200 “ “ 1 “ 74

Remarks:— (1640)

NAME West, Robert

1704

TRACT Poor Mans Beginning

COUNTY

Now Harford

Certificate	78	Acres	Liber	C.D.	Folio	165
"	"	"	"	"	"	"
Patent	78	"	"	C.D.	"	165

Remarks:—

NAME West, Robert

1710

TRACT Westwood

COUNTY

Now Harford

Certificate	500	Acres	Liber	D. D. #5	Folio	677
"	"	"	"	"	"	"
Patent	500	"	"	D. D. #5	"	677
Remarks:—				P. I. #3	"	253



NAME West, Robert

1722

TRACT Maidens Mount

COUNTY

Now Harford

Certificate	400	Acres	Liber	I. L. #A	Folio	48
"	"	"	"	I. L. #A	"	200
Patent	400	"	"	P. L. #5	"	139
Remarks:—				P. L. #5	"	711

NAME **West, Robert**

**1732**

TRACT **Daniels Neglect**

COUNTY

Now Harford

Certificate	<b>75</b>	Acres	Liber	<b>A.M.#1</b>	Folio	<b>228</b>
"	"	"	"	"	"	"
Patent	<b>75</b>	"	"	<b>E.I.#1</b>	"	<b>1</b>

Remarks:—

**NAME** West, Robert

**1732**

**TRACT** Dear Bought & Nothing Gott

**COUNTY**

Now **Harford**

Certificate	<b>35</b>	Acres	Liber	<b>A.M.#1</b>	Folio	<b>149</b>
"	"	"	"	"	"	"
Patent	<b>35</b>	"	"	<b>P.L.#8</b>	"	<b>603</b>

Remarks:—

NAME

**West, Robert**

**1739**

TRACT

**New Westwood**

COUNTY

**Now Harford**

Certificate

**685**

Acres

Liber

**E. I. #5**

Folio

**449**

“

“

“

“

Patent

**685**

“

“

**L. G. #B**

“

**25**

Remarks:—

NAME **West, Robert**

**1757**

TRACT **Rock Boundary**

COUNTY

Now **Harford**

Certificate	<b>5</b>	Acres	Liber <b>BC&amp;GS#9</b>	Folio	<b>345</b>
“	“	“	“	“	“
Patent	<b>5</b>	“	“ <b>BC&amp;GS#8</b>	“	<b>320</b>

Remarks:—

NAME West, Robert

**1757**

TRACT Ten Acre Field Dividded (The)

COUNTY Now Harford

Certificate      5                  Acres                  Liber BC&GS#9      Folio      348

“                  “                  “                  “

Patent            5                  “                  “ BC&GS#8      “      212

Remarks:—

NAME West, Robert

**1757**

TRACT Wests Addition

COUNTY Now Sussex, Del.

Certificate	30	Acres	Liber	BC&GS#11	Folio	136
"	"	"	"	"	"	"
Patent	30	"	"	BC&GS#8	"	591

Remarks:—

NAME West, Robert

---

SURVEY DATE 1759

TRACT West's Long Acre

COUNTY Baltimore

ACRES 118

CERTIFICATE No. 1704



NAME West, Robert

PATENT DATE 1762

TRACT Ten Acre Field Divided

COUNTY Baltimore

Certificate 44 Acres Liber BC&GS#21 Folio 361

“ “ “ “

Patent “ “

Remarks:— Patented to Samuel Bayles

Liber BC&GS#22, Folio 76

NAME West, Robert

PATENT DATE 1763

TRACT Wests Double Cost

COUNTY Now Harford

Certificate 110 Acres Liber BC&GS#34 Folio 295

“ “ “ “

Patent “ “ “

Remarks:— Patented to Thomas Miller

Liber BC&GS#36, Folio 47

NAME West, Robert Jr.

1732

TRACT West Beginning

COUNTY

Baltimore

Certificate	50	Acres	Liber	A.M.#1	Folio	140
"	"	"	"	"	"	"
Patent	50	"	"	P.L.#8	"	800

Remarks:—

NAME West, Robert Jr.

1743

TRACT Wests Long Acre

COUNTY

Now Harford

Certificate	37½	Acres	Liber	L.G.#E	Folio	228
“	“	“	“	“	“	“
Patent	37½	“	“	P.T.#2	“	78

Remarks:—C

NAME West, Samuel

1760

TRACT Addition to the Two Brothers

COUNTY Frederick

Certificate	25	Acres	Liber BC&GS#13	Folio	534
"	"	"	"	"	"
Patent	25	"	" BC&GS#16	"	217

Remarks:—

NAME West, Solomon

---

PATENT DATE 1763

TRACT Sandwich

	COUNTY			
Certificate	235	Acres	Liber BC&GS#27	Folio 29
“	“	“	“	“
Patent	“	“	“	“

Remarks:— Patented to Edward West  
Liber BC&GS#26, Folio 253

NAME West, Stacy

PATENT DATE 1825

TRACT West's Discovery

		COUNTY	Harford		
Certificate	$7\frac{3}{4}$	Acres	Liber IB&GGB#H	Folio	185
"	"	"	"	"	"
Patent	$7\frac{3}{4}$	"	"	IB#F	" 399

Remarks:—

NAME West, Stephen

**1758**

TRACT Lott's No. 1 & 2.

COUNTY

Anne Arundel

Certificate 1a&30p. Acres

Liber BC&GS#12 Folio 343

“ “ “

“ “ “

Patent 1a&30p. “

“ BC&GS#13 “ 164

Remarks:—



NAME West, Stephen

**1780**

TRACT Back Hill Resurveyed

COUNTY

Prince George's

Certificate	171	Acres	Liber BC&GS #12	Folio	501
"	"	"	"	"	"
Patent	171	"	" BC&GS #13	"	156

Remarks:—

**NAME** West, Stephen

**SURVEY DATE** 1772

**TRACT** Addition to Darnall's Lodge

**COUNTY** Prince George's

**ACRES** 3 3/4

**CERTIFICATE No.** 11

NAME **West, Stephen**

PATENT DATE **1774**

TRACT **Halls Purchase**

COUNTY **Now** **Howard**

Certificate	Acres	Liber	Folio
"	"	"	"
Patent	<b>101<math>\frac{1}{4}</math></b>	" BC&GS#44	" 508

Remarks:— **Certificate in name of John Hall**  
**Liber BC&GS#45, folio 487**

NAME **West, Stephen**

---


PATENT DATE **1774**

TRACT **Hopkins Venture**

COUNTY **Anne Arundel**

Certificate	Acres	Liber	Folio
“	“	“	“
Patent	<b>106<math>\frac{1}{4}</math></b>	“ <b>BC&amp;GS#49</b>	“ <b>531</b>

Remarks:— **Certificate in name of Gerrard  
Hopkins, Liber BC&GS#45, folio 481**



NAME West, Stephen

PATENT DATE 1793

TRACT Friendship

		COUNTY	<u>Now</u> Howard		
Certificate	237	Acres	Liber IC#I	Folio	492
"	"	"	"	"	"
Patent	237	"	" IC#G	"	304

Remarks:—

NAME West, Thomas

1686

TRACT Purchase

COUNTY

Calvert

Certificate	22	Acres	Liber 22	Folio	185
"	"	"	"	"	"
Patent	22	.	" N.S.#B	"	419

Remarks:—

NAME West, Thomas

1696

TRACT Wasts Recovery

COUNTY

Now Sussex, Del.

Certificate 500 Acres Liber B.B.#3 Folio 481

“ “ “ “

Patent 500 “ “ B.B.#3 “ 481

Remarks:—

NAME **West, Thomas**

**1738**

TRACT **Good Luck**

COUNTY

**Baltimore**

Certificate	<b>150</b>	Acres	Liber	<b>E. I. #5</b>	Folio	<b>136</b>
"	"	"	"	"	"	"
Patent	<b>150</b>	"	"	<b>E. I. #2</b>	"	<b>457</b>

Remarks:—



NAME West, Thomas

1755

TRACT Addition to Good Luck

COUNTY Baltimore

Certificate	20	Acres	Libe BC. & GS. #5	Folio	23
"	"	"	"	"	"
Patent	20	"	" BC. & GS. #6 "	"	93

Remarks:—

NAME West, Thomas

1755

TRACT Ghance

COUNTY Worcester

Certificate

Acres

Liber

Folio

“

“

“

“

Patent

150

“

“

G.S.#3

“

191

Remarks:—Certificate in name of John Luich,  
Liber BC&GS#4, folio 162.

NAME West, Thomas

1757

TRACT Poverty

COUNTY

Now Sussex, Del.

Certificate 100

Acres

Liber BC&GS#9

Folio 333

“

“

“

“

Patent 100

“

“ BC&GS#3

“

344

Remarks:—

NAME **West, Thomas**

---

SURVEY DATE **1774**

TRACT **Longford**

COUNTY **Baltimore**

ACRES **49**

CERTIFICATE No. **914**

NAME West, Thomas

PATENT DATE 1775

TRACT Conveniency

COUNTY

Baltimore

Certificate 17 $\frac{1}{2}$  Acres Liber BC&GS#51 Folio 83

“ “ “ “

Patent “ “ “

Remarks:— Patented to Charles Vachan

Liber BC&GS#48, Folio 315

NAME **West, Thomas**

---

SURVEY DATE **1775**

TRACT **Longford**

COUNTY **Baltimore**

ACRES **49**

CERTIFICATE No. **915**

NAME West, Thomas

---

PATENT DATE 1775

TRACT Loretta

COUNTY Baltimore

Certificate	32 $\frac{1}{2}$	Acres	Liber BC&GS#51	Folio	46
“	“	“	“	“	“
Patent	“	“	“	“	“

Remarks:— Patented to William Vousdon  
Liber BC&GS#49, Folio 180

NAME West, Thomas

PATENT DATE 1775

TRACT Neighbour to Ivy Hill

COUNTY Baltimore

Certificate 21 $\frac{1}{2}$  Acres Liber BC&GS#51 Folio 48

“ “ “ “

Patent “ “ “

Remarks:— Patented to James Franklin  
Liber BC&GS#48, Folio 313



NAME West, Thomas

SURVEY DATE 1792

TRACT Bee Ridge

COUNTY Worcester

ACRES 50

CERTIFICATE No. 187

NAME West, Thomas

SURVEY DATE 1793

TRACT West's Lot

COUNTY Montgomery

ACRES 1 7/8

CERTIFICATE No. 306

NAME West, Thomas

PATENT DATE 1794

TRACT Desire

COUNTY Harford

Certificate	Acres	Liber	Folio
"	"	"	"
Patent	24 $\frac{1}{2}$	" IC#G	" 465

Remarks:— Certificate in name of Samuel Corbit  
& James Clendenin, Liber IC#I, folio 608

NAME West, Thomas

PATENT DATE 1794

TRACT Samuels Chance

COUNTY Harford

Certificate	Acres	Liber	Folio
"	"	"	"
Patent	109 $\frac{1}{4}$	" IC#H	" 587

Remarks:— Certificate in name of James Clendenin  
& Samuel Corbit, Liber IC#I, folio  
592

NAME West, Thomas

PATENT DATE 1794

TRACT Wests Forrest

COUNTY Harford

Certificate	133½	Acres	Liber IC#I	Folio	589
“	“	“	“	“	“
Patent	133½	“	“ IC#G	“	473

Remarks:—

NAME West, Thomas

PATENT DATE 1799

TRACT West's Addition

		COUNTY	Harford		
Certificate	7 $\frac{1}{2}$	Acres	Liber IC#N	Folio	351
"	"	"	"	"	"
Patent	7 $\frac{1}{2}$	"	" IC#M	"	583

Remarks:—


NAME West, Thomas

PATENT DATE 1819

TRACT Long Discovered

	COUNTY	Montgomery		
Certificate	5 $\frac{1}{4}$	Acres	Liber IB#G	Folio 403
"	"	"	"	"
Patent	"	"	"	"

Remarks:— patented to Jesse Leach,  
Liber IB#E, folio 361.



NAME West, Thomas

PATENT DATE 1819

TRACT West's Dairy

COUNTY

Harford

Certificate	384 5/8	Acres	Liber	IB#G	Folio	241
“	“	“	“	“	“	“
Patent	384 5/8	“	“	IB#F	“	24

Remarks:—



NAME **West, Thomas**

PATENT DATE **1831**

TRACT **West's Luck**

		COUNTY	<b>Worcester</b>		
Certificate	<b>24<math>\frac{1}{4}</math></b>	Acres	Liber <b>CG#D</b>	Folio	<b>285</b>
“	“	“	“	“	“
Patent	<b>24<math>\frac{1}{4}</math></b>	“	“ <b>TWL#D</b>	“	<b>99</b>

Remarks:—

NAME West, Thomas

PATENT DATE 1850

TRACT West Level

COUNTY

Worcester

Certificate 274 Acres Liber GGB#7-A Folio 171

“ “ “ “

Patent “ “ “

Remarks:— Patented to James Whaley,

Liber GGB#5, folio 503.

NAME West, Truman

PATENT DATE 1848

TRACT Punch

COUNTY Now Garrett

Certificate	37	5/8	Acres	Liber	37B#6	Folio	637
"	"	"	"	"	"	"	"
Patent	37	5/8	"	"	37B#5	"	407

Remarks:—

NAME West, William, et al.

SURVEY DATE 1776

TRACT Cromwell's Cultivation

COUNTY Anne Arundel

ACRES 1 1/8

CERTIFICATE No. 129

NAME West, William, et al,

SURVEY DATE 1776

TRACT Malden's Bower

COUNTY Anne Arundel

ACRES 3 1/8

CERTIFICATE No. 274

NAME West, William, et al.

SURVEY DATE 1776

TRACT Right Angled Triangle

COUNTY Anne Arundel

ACRES 3 1/2

CERTIFICATE No. 356

NAME West, William

PATENT DATE 1815

TRACT Saxson

COUNTY Anne Arundel

Certificate 284 $\frac{3}{4}$  Acres Liber IB#D Folio 167

“ “ “ “

Patent “ “ “

Remarks:— Patented to Richard Ridgely,  
Liber IB#C, folio 276.

NAME **Westall, George & Richard**

**1758**

TRACT **Westalls Resurvey**

COUNTY **Anne Arundel**

Certificate **436** Acres **Liber BC&GS#12 Folio 48**

“ “ “ “

Patent “ “ “

Remarks:—**Patent to Hugh, Richard & Jacob Merrisan,  
Liber BC&GS#8, folio 603.**



NAME Westall, Richard

1753

TRACT Timber Neck

COUNTY

Anne Arundel

Certificate	60	Acres	Libe BC. & GS. #1 Folio	309
"	"	"	" "	"
Patent	60	"	" Y. & S. #6 "	379

Remarks:—

NAME **Westeneys, John & James Pattison**

---

PATENT DATE **1785**

TRACT **Chews Neglect**

COUNTY

**Anne Arundel**

Certificate **143**

Acres

Liber **IC#B**

Folio **434**

“

“

“

“

Patent **143**

“

“ **IC#A**

“

**529**

Remarks:—

NAME **Westeneys, John & James Pattison**

PATENT DATE **1785**

TRACT **Valley of Strife (The)**

COUNTY

**Anne Arundel**

Certificate	<b>53</b>	Acres	Liber	<b>IC#B</b>	Folio	<b>436</b>
"	"	"	"	"	"	"
Patent	<b>53</b>	"	"	<b>IC#A</b>	"	<b>529</b>

Remarks:—

NAME Westenhaver, Christopher

PATENT DATE 1773

TRACT Stoney Batter

COUNTY Frederick

Certificate 139 Acres Liber BC&GS#47 Folio 256

“ “ “ “

Patent 139 “ “ BC&GS#46 “ 138

Remarks:—

Western

Western Maryland Railroad Company

PATENT DATE 1906

TRACT Clapper Hollow

COUNTY

Allegany

Certificate 25A-89R Acres

Liber EST#1

Folio

337

“

“

“

“

Patent

“

“

“

Remarks:—

Patented to John R. MacArthur,

Liber EST#1, folio 4.

NAME Westhill, George

1659

TRACT Scorton

COUNTY Anne Arundel

Certificate	800	Acres	Liber	Q	Folio	454
“	“	“	“	“	“	“
Patent	800	“	“	4	“	39

Remarks:

**NAME** Westinghaver, Christopher

**1730**

**TRACT** Stoney Batter

**COUNTY**

**Frederick**

**Certificate** **50** **Acres** **Libers BC&GS#21** **Folio** **295**

“ “ “ “

**Patent** **50** “ “ **BC&GS#22** “ **354**

**Remarks:—**

NAME Westlock, John

1664

TRACT Brownstown

COUNTY Now Somerset

Certificate      300      Acres           Liber      6      Folio      302

“      “      “      “      “      “

Patent      300      “      “      6      “      303

Remarks:—



NAME **Westlock, John**

**1695**

TRACT **Second Purchase (The)**

COUNTY **Somerset**

Certificate **300** Acres Liber **17** Folio **319**

“ “ “ “ “

Patent “ “ “

Remarks:— Patent to Daniel Haste, Liber C.#3,  
folio 57

NAME Westlock, Magdalena

1678

TRACT Venture

COUNTY

Now Wicomico

Certificate	200	Acres	Liber 21	Folio 153
“	“	“	“	“
Patent	“	“	“	“

Remarks:—

NAME Westly, Henry

PATENT DATE 1835

TRACT Westly's Expectation

COUNTY Harford and Cecil

Certificate 3R-15P Acres Liber GGB#2 Folio 550

“ “ “ “ “

Patent 3R-15P “ “ GGB#1 “ 596

Remarks:—

NAME Westman, Jacob

**1758**

TRACT Shot Proof

COUNTY

Frederick

Certificate	145	Acres	Liber BC&GS#14	Folio	64
"	"	"	"	"	"
Patent	145	"	" BC&GS#13	"	541

Remarks:—

NAME

Westman, Jacob

---

SURVEY DATE

1784

TRACT

Resurvey on Thomas H. Proof

COUNTY

Frederick

ACRES

157

CERTIFICATE No.

737

NAME Weston, John

PATENT DATE 1797

TRACT Jay's Treaty

COUNTY

Harford

Certificate	66	Acres	Liber IC#0	Folio	348
“	“	“	“	“	“
Patent	66	“	“ IC#L	“	272

Remarks: --

NAME Weston, Thomas

1643

TRACT

COUNTY St. Mary's

Certificate 1200 Acres Liber AB&H Folio 58

“ “ “ “ “

Patent “ “ “

Remarks:—

NAME Weston, Thomas

1642

TRACT Westbury Mannor

COUNTY St. Mary's

Certificate

Acres

Liber

Folio

“

“

“

“

Patent

1250

“

“

AB&H

“

58

Remarks:—First Patent in Liber 1, folio 23.



NAME **Weston, Thomas**

**1643**

TRACT **Westbury Manor**

COUNTY **St. Mary's**

Certificate	Acres	Liber	Folio
“	“	“	“
Patent	1250	“ 1	“ 23

Remarks:— **Manor Rights on folio 22.**

**NAME** Wetheral, Henry


**SURVEY DATE** 1810

**TRACT** Linning Manufacturs

**COUNTY** Harford

**ACRES** 168 $\frac{3}{4}$

**CERTIFICATE No.** 282



NAME Wetherall, Henry

1734

TRACT Linen Manufacture

COUNTY

Now Harford

Certificate	167	Acres	Liber	E. I. #3	Folio	302
"	"	"	"	"	"	"
Patent	167	"	"	E. I. #4	"	19

Remarks:—

NAME **Wetherall, Henry**

**1734**

TRACT **Wetheralls Last Addition**

COUNTY Now **Harford**

Certificate	<b>250</b>	Acres	Liber	<b>E. I. #3</b>	Folio	<b>290</b>
“	“	“	“	“	“	“
Patent	<b>250</b>	“	“	<b>E. I. #1</b>	“	<b>482</b>

Remarks:—

NAME **Wetherall, Henry & William Smith**

**1736**

TRACT **Matthews Double Purchase**

COUNTY

**Now Harford**

Certificate

Acres

Liber

Folio

“

“

“

“

Patent

**140**

“

“

**E.I.#2**

“

**458**

Remarks:—

**Certificate in name of Henry Matthews,**

**Liber E.I.#5, folio 134**



NAME Wetherall, John

PATENT DATE 1802

TRACT Wetheralls Beginning

		COUNTY	Prince George's		
Certificate	10	Acres	Liber IC#Q	Folio	91
"	"	"	"	"	"
Patent	10	"	" IC#P	"	286

Remarks:—

NAME Wetherell, Thomas

1651

TRACT Wetherell

COUNTY Kent

Certificate	100	Acres	Liber	AB&H	Folio	158
“	“	“	“	“	“	“
Patent	100	“	“	AB&H	“	195

Remarks:—



NAME **Wetherill, Samuel**

**1638**

TRACT **Wetherill Hope**

COUNTY

**Kent**

Certificate	<b>100</b>	Acres	Liber	<b>23</b>	Folio	<b>333</b>
"	"	"	"	"	"	"
Patent	<b>100</b>	"	"	<b>N.S.#B</b>	"	<b>550</b>

Remarks:—

NAME **Wetherly, James**

**1873**

TRACT **Wetherly's Purchase**

COUNTY

Now **Wicomico**

Certificate	<b>750</b>	Acres	Liber	<b>17</b>	Folio	<b>391</b>
"		"	"		"	
Patent	<b>750</b>	"	"	<b>17</b>	"	<b>185</b>

Remarks:—

NAME **Wetherly, James**


**1674**

TRACT **Manloes Delight**

COUNTY **Now Wicomico**

Certificate	Acres	Liber	Folio		
“	“	“	“		
Patent	<b>100</b>	“	<b>15</b>	“	<b>252</b>

Remarks: **Certificate in name of Richard Ackworth,  
Liber 15, folio 173.**



NAME Wetherly, James

1687-8

TRACT Friends Discovery (The)

COUNTY Now Wicomico

Certificate 300 Acres Liber 23 Folio 420

“ “ “ “

Patent “ “

Remarks:—

NAME **Wetherly, James**

**1688**

TRACT **Addition (The)**

COUNTY

Now **Wicomico**

Certificate **450** Acres Liber **32** Folio **419**

“ “ “ “

Patent **450** “ **N.S.#B** “ **649**

Remarks:—

NAME Wetherly, James

1688

TRACT Discovery (The)

COUNTY

Now Wicomico

Certificate 160

Acres

Liber 22

Folio 418

“

“

“

“

Patent 160

“ N.S.#B

“

649

Remarks:—

NAME **Wetherly, James**

**1688**

TRACT **Prevention (The)**

COUNTY

Now **Wicomico**

Certificate **90** Acres Liber **22** Folio **419**

“ “ “ “ “

Patent **90** “ **N.S.#B** “ **650**

Remarks:—

NAME **Wetherly, Thomas**

**1685**

TRACT **Sleeford**

COUNTY

Now **Queen Anne's**

Certificate	<b>200</b>	Acres	Liber <b>22</b>	Folio <b>181</b>
“	“	“	“	“
Patent		“	“	“

Remarks:—