

msa stager s1426 11/06/00 jh/dfh

NAME **Wells, Alexander**

1750

TRACT **Wells Prospect**

COUNTY **Baltimore**

Certificate	100	Acres	Lib BY. & GS. #1	Folio	538
“	“	“	“	“	“
Patent	100	“	“ T. I. #1	“	526

Remarks:—

NAME **Wells, Alexander**

1758

TRACT **Wells's Dividend**

COUNTY

Baltimore

Certificate **108** Acres Liber **BC&GS#12** Folio **25**

“ “ “ “

Patent **108** “ “ **BC&GS#10** “ **332**

Remarks:—

NAME Wells, Alexander and Nicholas Orrick
1782

TRACT Alexander and Nicholas

COUNTY

Baltimore

Certificate	75	Acres	Liber BC&GS#31	Folio	49
“	“	“	“	“	“
Patent	75	“	“ BC&GS#17	“	79

Remarks:—

NAME Wells, Alexander and Nicholas Orrick
1762

TRACT Partnership

COUNTY Baltimore

Certificate	13	Acres	Libers BC&GS#31	Folio	407
"	"	"	"	"	"
Patent	13	"	" BC&GS#32	"	473

Remarks:—

NAME Wells, Alexander and Nicholas Orrick
1762

TRACT Punch Spring

COUNTY Baltimore

Certificate	Acres	Liber	Folio
"	"	"	"
Patent 300	"	" BC&GS#18	" 85

Remarks:—Certificate in name of Adam Gagh, Liber
BC&GS#21, folio 45.

NAME Wells, Alexander, and Nicholas Orrick

1784

TRACT First and Second Parts of Alexandria (The)

COUNTY Anne Arundel

Certificate 61 Acres Liber BC&GS#21 Folio 547

“ “ “ “

Patent 61 “ “ BC&GS#18 “ 503

Remarks:—

NAME Wells, Alexander (See other Side)

PATENT DATE 1766

TRACT Belts Park

COUNTY Baltimore

Certificate 462 Acres Liber BC&GS#30 Folio 132

“ “ “ “

Patent “ “ “

Remarks:-- Patented to Alexander Wells, & Charles
Howard, Liber BC&GS#26, Folio 281



*

Charles Howard & Basil Owings

NAME Wells, Alexander & Charles Howard

PATENT DATE 1766

TRACT Belts Park

COUNTY Baltimore

Certificate	Acres	Liber	Folio
"	"	"	"
Patent	462	" BC&GS#26	" 281

Remarks: -Certificate in name of Alexander Wells ,
Charles Howard & Basil Owings, Liber
BC&GS#30, Folio 132

NAME **Wells, Alexander**

PATENT DATE **1766**

TRACT **Wells Care**

COUNTY

Frederick

Certificate **102** Acres Liber **BC&GS#30** Folio **164**

“ “ “ “

Patent **102** “ “ **BC&GS#29** “ **425**

Remarks:—

NAME Wells, Alexander

PATENT DATE 1766

TRACT Wells Delight

COUNTY

Frederick

Certificate	18	Acres	Liber BC&GS#30	Folio	151
"	"	"	"	"	"
Patent	18	"	" BC&GS#29	"	443

Remarks:---

NAME Wells, Alexander

SURVEY DATE 1768

TRACT Nicholas and Alexander

COUNTY Baltimore

ACRES 18

CERTIFICATE No. 1118

NAME **Wells, Alexander**

PATENT DATE **1771**

TRACT **Traps For the Old Fox**

COUNTY **Baltimore**

Certificate	88	Acres	Libel	BC&GS#45	Folio	65
"	"	"	"	"	"	"
Patent	88	"	"	BC&GS#43	"	151

Remarks:—

NAME Wells, Alexander

PATENT DATE 1771

TRACT Turkey Range

COUNTY

Now Howard

Certificate	35	Acres	Liber	BC&GS#45	Folio	64
“	“	“	“	“	“	“
Patent	35	“	“	BC&GS#43	“	70

Remarks:—

NAME Wells, Alexander

PATENT DATE 1772

TRACT Addition to Caroline Forrest

COUNTY Baltimore

Certificate $1\frac{1}{4}$ Acres Liber BC&GS#51 Folio 70

“ “ “ “

Patent $1\frac{1}{4}$ “ “ BC&GS#48 “ 403

Remarks:—

NAME Wells, Alexander & Charles Howard

PATENT DATE 1772 Adventure

TRACT Fifth Part of Wells (The) & Howards

COUNTY Now Howard

Certificate 4 Acres Liber BC&GS#51 Folio 45

“ “ “ “

Patent 4 “ “ BC&GS#48 “ 409

Remarks:—

NAME Wells, Alexander & Charles Howard

PATENT DATE 1772 (The)

TRACT First Part of Wells & Howard Adventure

COUNTY Baltimore

Certificate 19 Acres Liber BC&GS#51 Folio 42

“ “ “ “

Patent 19 “ “ BC&GS#48 “ 405

Remarks:—

NAME Wells, Alexander & Charles Howard

PATENT DATE 1772 (The)

TRACT Fourth Part of Wells & Howards Adventure
COUNTY Baltimore

Certificate	18	Acres	Liber BC&GS#51	Folio	44
“	“	“	“	“	“
Patent	18	“	“ BC&GS#48	“	408

Remarks:—

NAME Wells, Alexander & Charles Howard

PATENT DATE 1772 (The)

TRACT Second Part of Wells & Howards Adventure

COUNTY Baltimore

Certificate $6\frac{1}{2}$ Acres Liber BC&GS#51 Folio 43

“ “ “ “

Patent $6\frac{1}{2}$ “ “ BC&GS#48 “ 406

Remarks:—

NAME Wells, Alexander & Charles Howard

PATENT DATE 1772 Adventure

TRACT Third Part of Wells (The) & Howard

COUNTY Baltimore

Certificate	$4\frac{1}{4}$	Acres	Liber BC&GS#51	Folio	44
"	"	"	"	"	"
Patent	$4\frac{1}{4}$	"	" BC&GS#48	"	402

Remarks:—

NAME Wells, Alexander

PATENT DATE 1772

TRACT Trap (The)

COUNTY Baltimore

Certificate 10 Acres Liber BC&GS#51 Folio 71

“ “ “ “

Patent 10 “ “ BC&GS#48 “ 364

Remarks:—

NAME **Wells, Alexander**

PATENT DATE **1773**

TRACT **Wells Inheritance**

COUNTY **Baltimore**

Certificate **685** Acres **Libe BC&GS#45** Folio **173**

“ “ “ “

Patent **685** “ “ **BC&GS#43** “ **383**

Remarks:—

NAME **Wells, Ann**

SURVEY DATE **1753**

TRACT **France Rectified**

COUNTY **Queen Anne's**

ACRES **80**

CERTIFICATE No. **106**

NAME Wells, Ann

1755

TRACT France Rectified

COUNTY

Queen Anne's

Certificate	62	Acres	Liber BC&GS#4	Folio	110
"	"	"	"	"	"
Patent	62	"	" BC&GS#3	"	204

Remarks:—

(See other side)

NAME Wells, Ann, John, Rachel, Mary, Joseph,

PATENT DATE 1813

TRACT Resurvey on Frolick (The)

COUNTY Frederick

Certificate	Acres	Liber	Folio
-------------	-------	-------	-------

"	"	"	"
---	---	---	---

Patent	73	"	JK#T	"	544
--------	----	---	------	---	-----

Remarks:— Certificate in name of Thomas Hyndes,
Liber IB#B folio 477.

Ovid and William Flint, Charity Fording
and Sarah Ritter.

NAME Wells, Benjamin

1671

TRACT Benjamins Addition

COUNTY Anne Arundel

Certificate	40	Acres	Liber	13	Folio	110
"	"	"	"	"	"	"
Patent	40	"	"	14	"	287

Remarks: -

NAME **Wells, Benjamin**

1671

TRACT **-Vale of Benjamin (The)**

COUNTY **Now Prince George's**

Certificate	1030	Acres		Liber	16	Folio	68
"		"		"		"	
Patent	1030	"		"	16	"	241

Remarks:—

NAME **Wells, Benjamin**
1750

TRACT **Pleasant Springs and Airy Hills**

COUNTY **Baltimore**

Certificate **235** **Acres** **Libe** **BY.&GS.#5** **Folio** **477**

“ “ “ “

Patent **235** “ **“ BY.&GS.#3 “** **294**

Remarks:—

NAME **Wells, Benjamin**

1760

TRACT **Benjamins Lott**

COUNTY

Baltimore

Certificate	10	Acres	Liber BC&GS#14	Folio	123
“	“	“	“	“	“
Patent	10	“	“ BC&GS#15	“	3

Remarks:—

NAME Wells, Benjamin

PATENT DATE 1765

TRACT Worthingtons Neglect

COUNTY

Baltimore

Certificate	77	Acres	Liber BC&GS#27	Folio	521
"	"	"	"	"	"
Patent	77	"	" BC&GS#28	"	399

Remarks:—

NAME Wells, Charles

1732

TRACT Timber Neck

COUNTY

Baltimore

Certificate	100	Acres	Liber	A.M.#1	Folio	150
“	“	“	“	“	“	“
Patent	100	“	“	P.L.#8	“	580

Remarks:—

NAME Wells, Charles

1734

TRACT Airy Hills & Pleasant Springs

COUNTY Baltimore

Certificate	100	Acres	Liber	E. I. #3	Folio	308
"	"	"	"	"	"	"
Patent	100	"	"	E. I. #3	"	69

Remarks:—

NAME **Wells, Charles**

1755

TRACT **Lurgan**

COUNTY **Baltimore**

Certificate **317** Acres Libe **BC.&GS.#4** Folio **229**

“ “ “ “ “

Patent **317** “ “ **BC.&GS.#2** “ **97**

Remarks:—

NAME **Wells, Charles**

PATENT DATE **1784**

TRACT **Long Snake**

COUNTY

Frederick

Certificate **206** Acres Liber **I C # B** Folio **74**

“ “ “ “ “

Patent **206** “ “ **I C # A** “ **341**

Remarks:—

NAME Wells, Charles, et al.

SURVEY DATE 1784

TRACT Wells and Gough's Island

COUNTY Baltimore

ACRES 5

CERTIFICATE No. 1700

NAME Wells, Daniel

PATENT DATE 1810

TRACT Wells's Water

	COUNTY	Anne Arundel				
Certificate	3/8	Acres	Liber	JK#U	Folio	490
"	"	"	"	"	"	"
Patent	3/8	"	"	JK#T	"	378

Remarks:—

NAME Wells, Daniell

1700

TRACT Batchelors Delight

COUNTY Now Howard

Certificate 298 Acres Liber C.C.#4 Folio 154-5

“ “ “ “ “

Patent 298 “ “ IB&IL.#C 343

Remarks:—

NAME Wells, Davin D.

SURVEY DATE 1750

TRACT Wells' Chance

COUNTY Queen Anne's

ACRES 50

CERTIFICATE No. 310

NAME Wells, Elizabeth

SURVEY DATE 1805

TRACT Maidens Forrest

COUNTY Dorchester

ACRES 51 1/2

CERTIFICATE No. 841

NAME Wells, George

1679

TRACT Benjamins Choice

COUNTY

Now Harford

Certificate	400	Acres	Liber 20	Folio 90
“	“	“	“	“
Patent	400	“	“ 20	“ 301

Remarks:—

NAME **Wells, George**

1871

TRACT **Colletts Point**

COUNTY **Now Harford.**

Certificate **320** Acres Liber **16** Folio **317**

“ “ “ “

Patent “ “ “

Remarks:—

NAME **Wells, George**

1873

TRACT **Timber Proofs**

COUNTY

Now **Harford**

Certificate	300	Acres	Liber	17	Folio	405
“	“	“	“	“	“	“
Patent	300	“	“	17	“	218

Remarks:—

NAME Wells, George

1714

TRACT Matthews Neglect

COUNTY

Baltimore

Certificate	24	Acres	Liber	E.E.#6	Folio	232
"	"	"	"	"	"	"
Patent	24	"	"	E.E.#6	"	232
Remarks:—				C.E.#1	"	103

NAME Wells, George

1755

TRACT Wells's Discovery

COUNTY

Queen Anne's

Certificate 121 Acres Liber BC&GS#11 Folio 65

“ “ “ “

Patent 121 “ “ BC&GS#8 “ 172

Remarks:—

NAME **Wells, George**

PATENT DATE **1792**

TRACT **Lydia's Pleasure Ground**

COUNTY **Baltimore**

Certificate **122** Acres Liber **IB#D** Folio **208**

“ “ “ “

Patent “ “ “

Remarks:—

NAME Wells, George

PATENT DATE 1816

TRACT Lydia's Pleasure Ground

		COUNTY	Baltimore		
Certificate	109 $\frac{1}{2}$	Acres	Liber IB#D	Folio	210
"	"	"	"	"	"
Patent	"	"	"	"	"

Remarks:— Patented to Charles C. Brown,
Liber IB#C, folio 323.

NAME Wells, Humphrey

1717

TRACT Landing (The)

COUNTY

Queen Anne's

Certificate	30	Acres	Liber	F.F.#7	Folio	157
"	"	"	"	"	"	"
Patent	30	"	"	F.F.#7	"	157
Remarks:—				P.L.#4	"	243

NAME Wells, Humphrey

1723

TRACT Thief Keep Out

COUNTY

Queen Anne's

Certificate	100	Acres	Liber	I.L.#A	Folio	80
"	"	"	"	"	"	"
Patent	100	"	"	P.L.#5	"	442

Remarks:—

NAME **Wells, Humphrey**

1729

TRACT **Calebs Lott**

COUNTY

Queen Anne's

Certificate	80	Acres	Liber	I. L. #B	Folio	163
"	"	"	"	"	"	"
Patent	80	"	"	P. L. #7	"	350

Remarks:—

NAME **Wells, Humphrey**

1732

TRACT **Lowlands**

COUNTY

Queen Anne's

Certificate **45** Acres Liber **A.M.#1** Folio **4**

“ “ “ “ “

Patent **45** “ “ **P.L.#8** “ **507**

Remarks:—

NAME **Wells, Humphrey**

1734

TRACT **Crumps Advice**

COUNTY

Now **Caroline**

Certificate	100	Acres	Liber	E. I. #3	Folio	372
“	“	“	“	“	“	“
Patent	100	“	“	E. I. #3	“	23

Remarks:—

NAME **Welsh, Humphrey**

1738

TRACT **Pierce Land Addition**

COUNTY **Queen Anne's**

Certificate	50	Acres	Liber	L.G.#C	Folio	4
"	"	"	"	"	"	"
Patent	50	"	"	E.I.#2	"	889

Remarks:—

NAME **Wells, Humphrey**

1738

TRACT **Security**

COUNTY **Now Caroline**

Certificate	100	Acres	Liber	E. I. #5	Folio	341
“	“	“	“	“	“	“
Patent	100	“	“	E. I. #6	“	97

Remarks:—

NAME **Wells, Humphrey**

1739

TRACT **Red Lyon Point**

COUNTY

Queen Anne's

Certificate	50	Acres	Liber	L.G.#C	Folio	3
“	“	“	“	“	“	“
Patent	50	“	“	L.G.#B	“	30

Remarks:—

NAME Wells, Humphrey

1746

TRACT Buck Range

COUNTY

Now Caroline

Certificate	50	Acres	Libe	BY. & GS. #1	Folio	356
"	"	"	"	"	"	"
Patent	50	"	"	T. I. #3	"	488

Remarks:—

NAME **Wells, Humphrey**

1746

TRACT **Well's Chance**

COUNTY

Now **Caroline**

Certificate **100** Acres Libe **BY. & GS. #1** Folio **354**

“

“

“

“

Patent **100** “ “ **T. I. #3** “ **497**

Remarks:—

NAME **Wells, Humphrey**

1753

TRACT **Baths Meadows**

COUNTY

Queen Anne's

Certificate	36	Acres	Liber	G.S.#1	Folio	360
“	“	“	“	“	“	“
Patent	36	“	“	Y.&S.#6	“	266

Remarks:—

NAME Wells, Humphrey & Elizabeth His Wife

1753

TRACT Fancys Addition

COUNTY

Queen Anne's

Certificate 150 Acres Liber G.S.#1 Folio 368

“ “ “ “

Patent 150 “ “ Y.&S.#8 “ 184

Remarks:—

NAME **Wells, Humphrey**

PATENT DATE **1774**

TRACT **Wells Park**

COUNTY **Queen Anne's**

Certificate **110** Acres **Liber BC&GS#45 Folio 438**

“ “ “ “

Patent “ “ “ “

Remarks:— **Patented to John Bruff**
Liber BC&GS#46, Folio 473

NAME Wells, Isaac

1748

TRACT Childrens Chance (The)

COUNTY

Frederick

Certificate 225 **Acres** **Liber** G.S.#1 **Folio** 143

“

“

“

“

Patent 225 “ **“ BY.&GS.#3 “** 474

Remarks:—

NAME Wells, Isaac
SURVEY DATE 1750
TRACT Wells Invention
COUNTY Prince George's
ACRES 92
CERTIFICATE No. 382

NAME **Wells, James**


1671

TRACT **Mascalls Haven**

COUNTY **Anne Arundel**

Certificate	Acres	Liber	Folio		
"	"	"	"		
Patent	100	"	16	"	216

Remarks:— **Certificate in name of Richard Mascall,
Liber 16, folio 160.**



NAME Wells, James

1725

TRACT Rogues Ridge

COUNTY

Baltimore

Certificate	100	Acres	Liber	I.L.#A	Folio	456
"	"	"	"	"	"	"
Patent	100	"	"	P.L.#6	"	288

Remarks:—

NAME **Wells, James**

1741

TRACT **James's Fancy**

COUNTY

How **Carroll**

Certificate **50** Acres Liber **L.G.#C** Folio **158**

“ “ “ “ “

Patent **50** “ “ **E.I.#6** “ **424** **A**

Remarks:—

NAME Wells, James

1741

TRACT Water Oak Level

COUNTY Now Howard

Certificate	50	Acres	Liber	L.G.#C	Folio	157
"	"	"	"	"	"	"
Patent	50	"	"	E.I.#6	"	438

Remarks:—

NAME Wells, James

1749

TRACT Wells Care

COUNTY

Now Carroll

Certificate 70 Acres Libe BY. & GS. #1 Folio 531

“ “ “ “

Patent 70 “ “ T. I. #4 “ 618

Remarks:—

NAME **Wells, James**

1753

TRACT **Wells's Care Enlarged**

COUNTY

Now **Carroll**

Certificate **700** Acres **LibeBC.&GS.#1Folio 238**

“ “ “ “ “

Patent **700** “ “ **Y.&S.#6 “ 384**

Remarks:—

NAME **Wells, James**

PATENT DATE **1784**

TRACT **Come by Chance**

COUNTY

Frederick

Certificate **8 $\frac{1}{2}$** Acres Liber **I C # B** Folio **286**

“ “ “ “ “

Patent **8 $\frac{1}{2}$** “ “ **I C #A** “ **347**

Remarks:—

NAME **Wells, James & Stephen Winchester**

PATENT DATE **1791**

TRACT **Resurvey on Part of Iron Intention (The)**

COUNTY **Now Carroll**

Certificate	Acres	Liber	Folio
“	“	“	“
Patent	2713	“	“
		IC#E	843

Remarks:— **Certificate in name of Edward Brown
Liber IC#F, folio 546**

NAME Wells, James

PATENT DATE 1794

TRACT Childrens Inheritance

		COUNTY	Frederick		
Certificate	499	Acres	Liber IC#I	Folio	646
"	"	"	"	"	"
Patent	499	"	" IC#H	"	470

Remarks:—

NAME Wells, James

PATENT DATE 1795

TRACT Lot Number 3773

		COUNTY	Allegany		
Certificate	50	Acres	Liber IC#K	Folio	340
"	"	"	"	"	"
Patent	50	"	" IC#H	"	724

Remarks:—

NAME Wells, James

PATENT DATE 1796

TRACT Lot Number 3771

		COUNTY	Allegany		
Certificate	50	Acres	Liber IC#N	Folio	50
"	"	"	"	"	"
Patent	50	"	" IC#G	"	670

Remarks:—

NAME **Wells, James Jr.**

1743

TRACT **Hickory Bottom**

COUNTY

Now **Carroll**

Certificate	50	Acres	Liber	L.G.#E	Folio	147
“	“	“	“	“	“	“
Patent	50	“	“	E.I.#6	“	658

Remarks:—

NAME Wells, James Jr.

1758

TRACT Bettys Plague

COUNTY

No. Carroll

Certificate	50	Acres	Liber EC&GS#9	Folio	377
"	"	"	"	"	"
Patent	50	"	" EC&GS#10	"	21

Remarks:—

NAME Wells, James Jr.

1758

TRACT Land of Ease

COUNTY

New Carroll

Certificate	50	Acres	Liber 2818#9	Folio	379
"	"	"	"	"	"
Patent	50	"	" 2818#10	"	96

Remarks:—

NAME Wells, James, Jr.

1758

TRACT Richards Delight

COUNTY Now Carroll

Certificate 50 Acres Liber BC&GS#9 Folio 372

“ “ “ “

Patent “ “ “

Remarks:—Patent to George Brown, Jr. Liber
BC&GS#8, folio 93.

NAME **Wells, John**

1672

TRACT **Trustum Wells**

COUNTY Now **Queen Anne's**

Certificate	450	Acres	Liber	16	Folio	353
“	“	“	“	“	“	“
Patent	450	“	“	16	“	588

Remarks:—

NAME Wells, John & Thomas Smith

1705

TRACT Smiths Meadows

COUNTY

Kent

Certificate	60	Acres	Liber	D. D. #5	Folio	208
"	"	"	"	"	"	"
Patent	60	"	"	D. D. #5	"	208
Remarks:—				P. L. #3	"	63

NAME **Wells, John**

1713

TRACT **Broad Creek**

		COUNTY	Queen Anne's		
Certificate	820	Acres	Liber	E. E. #6	Folio 116
“	“	“	“	“	“
Patent	830	“	“	R. Y. #1	“ 214

Remarks: —

NAME Wells, John

SURVEY DATE 1761

TRACT Meadow (The)

COUNTY Baltimore

ACRES 50

CERTIFICATE No. 1002

NAME **Wells, John**

PATENT DATE **1773**

TRACT **Pierce Land**

COUNTY **Queen Anne's**

Certificate	Acres	Liber	Folio
"	"	"	"
Patent	200	"	" BC&GS#46 " 63

Remarks:— **Certificate in name of John Pierce
Liber BC&GS#45, folio 265**

NAME Wells, John

SURVEY DATE 1776

TRACT Well's Chance

COUNTY Baltimore

ACRES 46

CERTIFICATE No. 1701

NAME Wells, John

PATENT DATE 1794

TRACT Addition to Newners Contrivance

COUNTY Dorchester

Certificate	81 ¹	Acres	Liber IC#K	Folio	76
"	"	"	"	"	"
Patent	81 ¹	"	" IC#H	"	585

Remarks:—

NAME Wells, John

SURVEY DATE 1806

TRACT Johns Pasture

COUNTY Dorchester

ACRES 98 1/4

CERTIFICATE No. 665

NAME Wells, John

PATENT DATE 1844

TRACT Cedars (The)

COUNTY

Anne Arundel

Certificate 72 7/8 Acres

Liber G2B#6 Folio 374

" " "

" " "

Patent 72 7/8 "

" G2B#5 " 205

Remarks:—

NAME Wells, Joseph

1698

TRACT Wells's Angells

COUNTY Baltimore

Certificate 178 Acres Liber D.D.#5 Folio 118

“ “ “ “

Patent 178 “ “ D.D.#5 “ 119

Remarks:— Another Patent, Liber D.S.#F, folio 358

NAME Wells, Joseph

SURVEY DATE 1742

TRACT Quakers Dispute

COUNTY Prince George's

ACRES 50

CERTIFICATE No. 287

NAME **Wells, Joseph**

1743

TRACT **Boyling Spring**

COUNTY

Now **Frederick**

Certificate	40	Acres	Liber	L.G.#E	Folio	290
"	"	"	"	"	"	"
Patent	40	"	"	E.I.#6	"	708

Remarks:—

NAME **Wells, Joseph**

PATENT DATE **1765**

TRACT **Wells Industry**

COUNTY

Now **Carroll**

Certificate **309** Acres Liber **BC&GS#27** Folio **515**

“ “ “ “

Patent **309** “ “ **BC&GS#25** “ **470**

Remarks:—

NAME Wells, Joseph

PATENT DATE 1782

TRACT Hard Labour

COUNTY

Frederick

Certificate	4 $\frac{1}{2}$	Acres	Liber BC&GS#50	Folio	333
“	“	“	“	“	“
Patent	4 $\frac{1}{2}$	“	“ IC#A	“	6

Remarks:—

NAME **Wells, Mary**

PATENT DATE **1793**

TRACT **Marys Industry**

COUNTY

Worcester

Certificate

Acres

Liber

Folio

“

“

“

“

Patent

371 $\frac{1}{4}$

“

“

IC#G

“

272

Remarks: **Certificate in name of Sarah Wells**
Liber IC#I, folio 324

NAME Wells, Richard

1658

TRACT Wells Neck

COUNTY Now Baltimore

Certificate 1100 Acres Liber Q Folio 267

“ “ “ “ “ “

Patent 1100 “ “ Q “ 267

Remarks:—

NAME Wells, Richard

1659

TRACT Wells

COUNTY Anne Arundel

Certificate 600 Acres Liber 4 Folio 291

“ “ “ “ “ “

Patent 600 “ “ 4 “ 524

Remarks:

NAME Wells, Richard
1663

TRACT Benjamins Choyce

COUNTY Anne Arundel

Certificate	280	Acres	Liber	5	Folio	495
“	“	“	“	“	“	“
Patent	280	“	“	5	“	496

Remarks:—

NAME Wells, Richard

1663

TRACT Little Wells

COUNTY Anne Arundel

Certificate	100	Acres	Liber	5	Folio	497
-------------	-----	-------	-------	---	-------	-----

“	“	“	“	“	“	“
---	---	---	---	---	---	---

Patent	100	“	“	5	“	497
--------	-----	---	---	---	---	-----

Remarks:—

NAME Wells, Richard

1663

TRACT Wells

COUNTY

Anne Arundel,

Certificate	600	Acres	Liber	5	Folio	508
“	“	“	“	“	“	“
Patent	600	“	“	5	“	508

Remarks:—

NAME Wells, Richard

1664

TRACT Wells Hills

COUNTY Anne Arundel

Certificate	420	Acres	Liber	5	Folio	617
"	"	"	"	"	"	"
Patent	<u>450</u>	"	"	7	"	204

Remarks:—

NAME Wells, Richard

1664

TRACT West Wells

COUNTY Anne Arundel

Certificate	350	Acres	Liber	5	Folio	618
“	“	“	“	“	“	“
Patent	350	“	“	7	“	206

Remarks:—

NAME Wells, Richard
1668

TRACT Dicks Chance

COUNTY Kent

Certificate	100	Acres	Liber	11	Folio	349
"	"	"	"	"	"	"
Patent	100	"	"	12	"	132

Remarks:--

NAME Wells, Richard

1669

TRACT ^wBrensly Hall

COUNTY Anne Arundel

Certificate	800	Acres	Liber	12	Folio	300
"	"	"	"	"	"	"
Patent	800	"	"	12	"	401

Remarks:--

NAME Wells, Richard and Jr. and Joseph Morgan
1753

TRACT Wells and Morgans Fishery

COUNTY Now Harford

Certificate	30	Acres	Liber	G.S.#1	Folio	218
"	"	"	"	"	"	"
Patent	30	"	"	BY.&GS.#4	"	705

Remarks:—

NAME **Welle, Richard, William Winchester &**

William Roberts. 1761

TRACT **Partnership**

COUNTY **Baltimore**

Certificate	23½	Acres	Liber	BC&GS#14	Folio	710
"	"	"	"	"	"	"
Patent	23½	"	"	BC&GS#17	"	155

Remarks:—

NAME Wells, Richard, Sr.

1665

TRACT Holly Neck (Formerly Wells Neck)

COUNTY Baltimore

Certificate	475	Acres	Liber	7	Folio	574
"	"	"	"	"	"	"
Patent	475	"	"	7	"	575

Remarks:—

NAME Wells, Robert

1670

TRACT Bednall Green

COUNTY Anne Arundel

Certificate	180	Acres	Liber	12	Folio	555
"	180	"	"	13	"	57
Patent	180	"	"	14	"	79

Remarks:

NAME **Wells, Robert**

1373

TRACT **Greenwood**

COUNTY

Now **Prince George's**

Certificate	300	Acres	Liber	17	Folio	311
“	“	“	“	“	“	“
Patent	300	“	“	15	“	32

Remarks:—

NAME **Wells, Robert**

1673

TRACT **Westphalia**

COUNTY

Now **Prince George's**

Certificate	500	Acres	Liber	17	Folio	435
“	“	“	“	“	“	“
Patent	500	“	“	17	“	158

Remarks:—

NAME **Wells, Robert**

1739

TRACT **Connew Bottom**

COUNTY

Prince George's

Certificate **50** Acres Liber **L.G.#C** Folio **43**

“ “ “ “ “

Patent **50** “ “ **E.I.#6** “ **171**

Remarks:—

NAME Wells, Robert

1754

TRACT Resurvey on Cannoe Bottom (The)

COUNTY Frederick

Certificate	290	Acres	Liber BC&GS #1	Folio	307
"	"	"	"	"	"
Patent	290	"	" G.S. #2	"	391

Remarks:—

NAME **Wells, Sarah**

PATENT DATE **1793**

TRACT **Marys Industry**

COUNTY

Worcester

Certificate **371 $\frac{1}{4}$** Acres Liber **IC#I** Folio **324**

“ “ “ “

Patent “ “ “

Remarks:— **Patented to Mary Wells**

Liber IC#G, folio 273

NAME Wells, Thomas

1703

TRACT Something

COUNTY

Prince George's

Certificate 18 Acres Liber D.D.#5 Folio 94

“ “ “ “

Patent 18 “ “ C.D. “ 88

Remarks:— Another Patent, Liber D.D.#5, folio 94

NAME Wells, Thomas

1734

TRACT Thomas's Advancement

COUNTY

Baltimore

Certificate	50	Acres	Liber	E. I. #3	Folio	311
“	“	“	“	“	“	“
Patent	50	“	“	E. I. #2	“	93

Remarks:—

NAME Wells, Thomas

1739

TRACT Dutch Folly

COUNTY

Now Washington

Certificate	100	Acres	Liber	L.G.#C	Folio	41
"	"	"	"	"	"	"
Patent	100	"	"	E.I.#6	"	167

Remarks:—

NAME Wells, Thomas

1740

TRACT Luberland

COUNTY

Now Washington

Certificate	50	Acres	Liber	E. I. #5	Folio	508
“	“	“	“	“	“	“
Patent	50	“	“	E. I. #6	“	372

Remarks:—

NAME **Wells, Thomas**

1743

TRACT **(The) Hollow Rock**

COUNTY

Now **Carroll**

Certificate	100	Acres	Liber	L.G.#E	Folio	230
“	“	“	“	“	“	“
Patent	100	“	“	P.T.#3	“	8

Remarks:—

NAME Wells, Thomas

1743

TRACT Jacobs Wells

COUNTY

Baltimore

Certificate	50	Acres	Liber	L.G.#E	Folio	329
"	"	"	"	"	"	"
Patent	50	"	"	P.T.#2	"	88

Remarks:—

NAME **Wells, Thomas**

1743

TRACT **Wells Meadows**

COUNTY **Baltimore**

Certificate **50** **Acres** **Liber** **L.G.#E** **Folio** **331**

“ “ “ “ “

Patent **50** “ “ **P.T.#3** “ **45**

Remarks:—

NAME Wells, , Thomas

1753

TRACT Addition to Wells Prospect

COUNTY Baltimore

Certificate 13½ **Acres** **Liber** Y.&S.#7 **Folio** 429

“ “ “ “

Patent 13½ “ “ Y.&S.#8 “ **333**

Remarks:—

NAME **Wells, Thomas**

1761

TRACT **Buck Ridge**

COUNTY

Worcester

Certificate	74	Acres	Liber	BC&GS#19	Folio	96
“	“	“	“	“	“	“
Patent	74	“	“	BC&GS#15	“	697

Remarks:—

NAME **Wells, Thomas**

1763

TRACT **Cherry Garden**

COUNTY

Now **Wicomico**

Certificate **43**

Acres

Liber **BC&GS#34** Folio **495**

“

“

“

“

Patent **43**

“

“ **BC&GS#36** “ **491**

Remarks:—

NAME **Wells, Thomas**

1763

TRACT **Resurvey on Jacobs Well (The)**

COUNTY **Frederick**

Certificate **375** **Acres** **Liber BC&GS#21** **Folio** **232**

“ “ “ “

Patent **375** “ “ **BC&GS#23** “ **198**

Remarks:—

NAME Wells, Thomas

PATENT DATE 1770

TRACT Wells Purchase

	COUNTY	Prince George's	
Certificate 65-7/8	Acres	Liber BC&GS#41	Folio 137
“	“	“	“
Patent 65-7/8	“	“ BC&GS#43	“ 68

Remarks:—

NAME Wells, Thomas

PATENT DATE 1786

TRACT Resurvey on Hollow Rock (The)

COUNTY Now Carroll

Certificate	166	Acres	Liber	IC#B	Folio	601
"	"	"	"	"	"	"
Patent	166	"	"	IC#C	"	25

Remarks:—

NAME Wells, Thomas

SURVEY DATE 1793

TRACT Wells' Pen

COUNTY Worcester

ACRES 7

CERTIFICATE No. 1359

NAME **Wells, Thomas**

SURVEY DATE **1801**

TRACT **Wells Luck**

COUNTY **Worcester**

ACRES **5**

CERTIFICATE No. **1358**

NAME

Wells, Thomas

SURVEY DATE

1808

TRACT

Addition to Poplar Island

COUNTY

Worcester

ACRES

78

CERTIFICATE No.

103

NAME Wells, Toby

1665

TRACT Niniveth

COUNTY Kent

Certificate	600	Acres	Liber	9	Folio	98
-------------	-----	-------	-------	---	-------	----

“	“	“	“	“	“	“
---	---	---	---	---	---	---

Patent	“	“	“	“	“	“
--------	---	---	---	---	---	---

Remarks:—

NAME Wells, William

SURVEY DATE 1813

TRACT Welses Trubbel

COUNTY Worcester

ACRES 20 3/4

CERTIFICATE No. 1357

NAME Wells, William

PATENT DATE 1815

TRACT Lot No. 3770

		COUNTY	Allegany		
Certificate	50	Acres	Liber IB#D	Folio	97
"	"	"	"	"	"
Patent	50	"	" IB#A	"	554

Remarks:—

NAME **Wells, Zerobabel**

1748

TRACT **Buck Island**

COUNTY

Queen Anne's

Certificate **100**

Acres

Libe **BY.&GS.#5** Folio **44**

“

“

“

“

Patent **100**

“

“

T.I.#4

“

565

Remarks:—

NAME Wells, Zerobabel

1748

TRACT Teats Folly

COUNTY

Now Caroline

Certificate	50	Acres	Libe	BY.&GS.#5	Folio	45
"	"	"	"	"	"	"
Patent	50	"	"	T.I.#4	"	568

Remarks:—

NAME Wells, Zorababel, et al,

SURVEY DATE 1734

TRACT Wells and Newman

COUNTY Queen Anne's

ACRES 50

CERTIFICATE No. 311

NAME Wells, Zorobabell

1683

TRACT Wells Outlett

COUNTY

Talbot

Certificate	50	Acres	Liber	21	Folio	403
"		"	"		"	
Patent	50	"	"	S.D.#A	"	339

Remarks:—

NAME Wellward, Daniell

1682

TRACT Yorke

COUNTY Dorchester

Certificate	Acres	Liber	Folio
“	“	“	“
Patent	50	“	C.B.#3 “ 106

Remarks:— Certificate in name of John Rawlings
Liber 21, folio 139

NAME Welsh, Benjamin

1755

TRACT Resurvey on Browns Delight (The)

COUNTY Frederick

Certificate 105 Acres Libe BC. & GS. #1 Folio 391

“ “ “ “ “

Patent 105 “ “ BC. & GS. #3 “ 84

Remarks:—

NAME Welsh, Benjamin

1755

TRACT Resurvey on Ridgeways Farm (The)

COUNTY Frederick

Certificate 330 Acres Liber BC&GS#1 Folio 392

“ “ “ “

Patent 330 “ “ BC&GS#3 “ 1

Remarks:—

NAME Welsh, Charles

PATENT DATE 1767

TRACT Find It If You Can

COUNTY Anne Arundel

Certificate 1 Acres Liber BC&GS#32 Folio 278

“ “ “ “

Patent 1 “ “ BC&GS#34 “ 330

Remarks:—

NAME Welsh, Charles

SURVEY DATE 1769

TRACT Victory

COUNTY Anne Arundel

ACRES 2560

CERTIFICATE No. 428

NAME **Welsh, Daniell**

1688

TRACT **Welshes Adventure**

COUNTY **Baltimore**

Certificate **102** Acres Liber **22** Folio **439**

“ “ “ “

Patent “ “

Remarks:—

NAME Welsh, Daniell

1725

TRACT Daniells Whimsey

COUNTY Baltimore

Certificate 200 Acres Liber I.L.#A Folio 610

“ “ “ “

Patent “ “ “

Remarks:—Patent to John Coale, Liber P.L.#6,
folio 149

NAME Welsh, Edward

1761

TRACT Addition to Oldfield (The)

COUNTY St. Mary's

Certificate 8 Acres Liber BC&GS#19 Folio 263

“ “ “ “

Patent 8 “ “ BC&GS#15 “ 671

Remarks:—

NAME Welsh, Elizabeth

PATENT DATE 1809

TRACT Widows Dower (The)

COUNTY Cecil

Certificate	200	Acres	Liber JK&U	Folio	253
"	"	"	"	"	"
Patent	"	"	"	"	"

Remarks:— Patented to Joseph Watson

Liber JK#T, folio 203

NAME Welsh, Frederick

PATENT DATE 1859

TRACT Barrett's Neglect

COUNTY Cecil

Certificate 84 $\frac{1}{2}$ Acres Liber WL&WS#3 Folio 267

“ “ “ “

Patent 84 $\frac{1}{4}$ “ “ IM#1 “ 354

Remarks:—

NAME Welsh, Frederick

PATENT DATE 1859

TRACT Welshe's Scrutiny

COUNTY Cecil

Certificate	10	Acres	Liber	WL&WS#3	Folio	266
"		"	"		"	
Patent	10	"	"	IM#1	"	353

Remarks:—

NAME Welsh, Henry

PATENT DATE 1811

TRACT Wood Plenty

COUNTY Now Howard

Certificate	33A-132P	Acres	Liber	IB#B	Folio	229
"	"	"	"	"	"	"
Patent	33A-132P	"	"	IB#A	"	56

Remarks:—

NAME Welsh, Henry

PATENT DATE 1812

TRACT Pleasant Valley

COUNTY Now Howard

Certificate 23 $\frac{1}{2}$ Acres Liber IB#B Folio 526

“ “ “ “

Patent “ “ “

Remarks:— Patented to Charles G. Dorsey,
Liber IB#A, folio 260.

NAME Welsh, Henry O'Neal

PATENT DATE 1767

TRACT Owens Purchase

		COUNTY	Prince George's	
Certificate	326	Acres	Liber BC&GS#34 ^{Folio}	106
“	“	“	“ “	“
Patent	326	“	“ BC&GS#31 “	331

Remarks:—

NAME Welsh, Henry O'Neal

SURVEY DATE 1776

TRACT I Forgot The Name

COUNTY Anne Arundel

ACRES 17 3/4

CERTIFICATE No. 246

Welsh, James

1750

TRACT Welshs Part of Agreement Resurveyed

COUNTY Kent

Certificate 139 Acres Libe BY. & GS. #5 Folio 59

“ “ “ “ “

Patent 139 “ “ BY. & GS. #3 “ 354 A

Remarks:—

NAME **Welsh, James**

PATENT DATE **1798**

TRACT **Long Neglect**

COUNTY **Kent**

Certificate	11$\frac{3}{4}$	Acres	Liber	IC#A	Folio	64
"	"	"	"	"	"	"
Patent	11$\frac{3}{4}$	"	"	IC#A	"	73

Remarks:—

NAME Welsh, John

1680

TRACT Three Sisters (The)

COUNTY Baltimore

Certificate 1000 Acres Liber 20 Folio 350

“ “ “ “ “

Patent 1000 “ “ C.B.#2 “ 25

Remarks:—

NAME Welsh, John

SURVEY DATE 1703

TRACT Inlargement

COUNTY Anne Arundel

ACRES 97

CERTIFICATE No. 247

NAME Welsh, John

1707

TRACT Enlargement (The)

COUNTY

Anne Arundel

Certificate 97 Acres Liber D.D.#5 Folio 440

“ “ “ “ “

Patent 97 “ “ D.D.#5 “ 441

Remarks:— P.L.#3 “ 307

NAME Welsh, John

1708

TRACT Welshes Chance

COUNTY

Prince George's

Certificate	200	Acres	Liber	D.D.#5	Folio	511
"	"	"	"	"	"	"
Patent	200	"	"	D.D.#5	"	512
Remarks:—				P.L.#2	"	338

NAME **Welsh, John & Richard Snowden**

1716 & Clark

TRACT **Snowden and Welsh in Defiance of Williams**

COUNTY **Prince George's**

Certificate **620** Acres Liber **F.F.#7** Folio **53**

“ “ “ “ “

Patent **620** “ “ **F.F.#7** “ **53**

Remarks:— **P.L.#4** " **414**

NAME **Welsh, John**

1718

TRACT **Dendey or Denby**

COUNTY

Prince George's

Certificate	125	Acres	Liber	F.F.#7	Folio	372
"	"	"	"	"	"	"
Patent	125	"	"	F.F.#7	"	372
Remarks:—				C.E.#1	"	396

NAME **Welsh, John**

1718

TRACT **Williams Delight**

COUNTY

Prince George's

Certificate	143	Acres	Liber	F.F.#7	Folio	371
“	“	“	“	“	“	“
Patent	143	“	“	F.F.#7	“	372
Remarks:—				C.E.#1	“	388

NAME Welsh, John

1725

TRACT Richard & John (The)

COUNTY

Prince George's

Certificate	517	Acres	Liber	I.L.#A	Folio	511
“	“	“	“	“	“	“
Patent	517	“	“	P.L.#6	“	283

Remarks:—

NAME **Welsh, John**

1743

TRACT **Welshes Delight**

COUNTY

Baltimore

Certificate	100	Acres	Liber	L.G.#E	Folio	145
“	“	“	“	“	“	“
Patent	100	“	“	E.I.#6	“	652

Remarks:—

NAME **Welsh, John**

1753

TRACT **Hobsons Choice**

COUNTY

Now **Howard**

Certificate	295	Acres	Liber G.S.#1	Folio	422
“	“	“	“	“	“
Patent	295	“	“ BY&GS#4	“	561

Remarks:—

NAME **Welsh, John**

1754

TRACT **Addition to Perseverance (The)**

COUNTY **Baltimore**

Certificate	43½	Acres	Liber	G.S.#1	Folio	241
“	“	“	“	“	“	“
Patent	43½	“	“	G.S.#2	“	26

Remarks:—

NAME **Welsh, John**

1754

TRACT **Arabia Petra**

COUNTY **Baltimore**

Certificate	288	Acres	Liber	G.S.#1	Folio	238
“	“	“	“	“	“	“
Patent	288	“	“	G.S.#2	“	23

Remarks:—

NAME

Welsh, John

1754

TRACT

Little Munster

COUNTY

Baltimore

Certificate

60 $\frac{1}{2}$

Acres

Libe BC. & GS. #5 Folio

46

“

“

“

“

Patent

60 $\frac{1}{2}$

“

“ BC. & GS. #3 “

295

Remarks:—

NAME **Welsh, John**

SURVEY DATE **1754**

TRACT **No. 112**

COUNTY **Cecil**

ACRES **90**

CERTIFICATE No. **362**

NAME Welsh, John

1754

TRACT Quarry (The)

COUNTY

Baltimore

Certificate **100** Acres Libe **BC. & GS. #5** Folio **20**

“ “ “ “

Patent **100** “ “ **BC. & GS. #3** “ **323**

Remarks:—

NAME **Welsh, John**

1760

TRACT **Kildare**

COUNTY

Baltimore

Certificate	50	Acres	LiberBC&GS#14	Folio	161
"	"	"	"	"	"
Patent	50	"	" BC&GS#15	"	199

Remarks:—

NAME Welsh, John

1760

TRACT Milford

COUNTY

Baltimore

Certificate	10	Acres	Liber BC&CS#12	Folio	301
"	"	"	"	"	"
Patent	10	"	" BC&CS#13	"	363

Remarks:—

NAME **Welsh, John**

1762

TRACT **Arabia Petra Enlarged**

COUNTY

Baltimore

Certificate **604**

Acres

Liber **BC&GS#21** **Folio** **35**

“

“

“

“

Patent **604**

“

“ **BC&GS#18** “ **351**

Remarks:—

NAME **Welsh, John**

1762

TRACT **Johns Beginning**

COUNTY

Now **Howard**

Certificate	2	Acres	Liber BC&GS#19	Folio	228
"	"	"	"	"	"
Patent	2	"	" BC&GS#16	"	531

Remarks:—

NAME **Welsh, John**

1762

TRACT **Milford Enlarged**

COUNTY

Baltimore

Certificate **93**

Acres

Libers **BC&GS#31** **Folio** **323**

“

“

“

“

Patent **93**

“

“ **BC&GS#30** “ **353**

Remarks:—

NAME Welsh, John

1783

TRACT Bite The Skinner

COUNTY

Now Howard

Certificate 821 Acres Liber BC&GS#19 Folio 503

“ “ “ “

Patent “ “ “

Remarks: Patent to Henry Ridgely, Liber BC&GS#15,
folio 756.

NAME **Welsh, John**

1763

TRACT **Last Choice**

COUNTY

Baltimore

Certificate **30**

Acres

Liber **BC&GS#31** Folio **397**

“

“

“

“

Patent **30**

“

“ **BC&GS#33** “ **36**

Remarks:—

NAME **Welsh, John**

SURVEY DATE **1770**

TRACT **Hog Range**

COUNTY **Baltimore**

ACRES **9**

CERTIFICATE No. **720**

NAME Welsh, John

PATENT DATE 1770

TRACT Medina

COUNTY Baltimore

Certificate 53 Acres Liber BC&GS#41Folio 399

“ “ “ “

Patent 53 “ “ BC&GS#42 “ 363

Remarks:—

NAME Welsh, John

SURVEY DATE 1770

TRACT New Kildare

COUNTY Baltimore

ACRES 79

CERTIFICATE No. 1112

NAME Welsh, John

SURVEY DATE 1787

TRACT Long Bottom

COUNTY Anne Arundel

ACRES 36A-3R-36Ps

CERTIFICATE No. 268

NAME Welsh, John

SURVEY DATE 1794

TRACT Acorn Hill & Addition to Acorn Hill

COUNTY Anne Arundel

ACRES 74 3/4

CERTIFICATE No. 2

NAME Welsh, John

PATENT DATE 1802

TRACT Johns Hurry

COUNTY

Now Howard

Certificate 599A-31P Acres

Liber IC#R

Folio 147

“ “

“

“

Patent 599A-31P “

“ IC#P

“ 306

Remarks:—

NAME Welsh, John

PATENT DATE 1802

TRACT Johns Last Shift

		COUNTY	Anne Arundel			
Certificate	405 $\frac{1}{2}$	Acres	Liber	IC#R	Folio	137
"	"	"	"	"	"	"
Patent	405 $\frac{1}{2}$	"	"	IC#P	"	420

Remarks:—

NAME Welsh, John

PATENT DATE 1802

TRACT Pole Bridge Tract

		COUNTY	Anne Arundel			
Certificate	31	Acres	Liber	IC#R	Folio	136
"		"	"		"	
Patent	31	"	"	IC#S	"	15

Remarks:—

NAME Welsh, John

PATENT DATE 1802

TRACT Samuels Contrivance

		COUNTY	<u>Now</u> Howard		
Certificate	13½	Acres	Liber IC#R	Folio	149
“	“	“	“	“	“
Patent	13½	“	“ IC#P	“	306

Remarks:—

NAME Welsh, John

PATENT DATE 1803

TRACT Johns Slipe

COUNTY

Now Howard

Certificate 5A-16P

Acres

Liber IC#Q

Folio 303

“

“

“

“

Patent

“

“

“

Remarks:— Patented to Lyde Griffith

Liber IC#S, folio 91


NAME Welsh, John

PATENT DATE 1803

TRACT This is All That is Here

	COUNTY	Anne Arundel		
Certificate	2 $\frac{1}{2}$ A-27P Acres	Liber	IC ⁿ Q	Folio 219
"	"	"	"	"
Patent	"	"	"	"

Remarks:—Patented to Samuel Welsh
Liber IC#P, folio 435



NAME **Welsh, John**

PATENT DATE **1813**

TRACT **Hobb's Bargain Made Good**

COUNTY

Now **Howard**

Certificate

Acres

Liber

Folio

“

“

“

“

Patent

13 $\frac{3}{4}$

“

“

JK#T

“

539

Remarks:— **Certificate in name of Samuel Welch,
Liber IB#B, folio 523.**

NAME Welsh, John Jr.

PATENT DATE 1771

TRACT Snug Bit (The)

		COUNTY	Anne Arundel	
Certificate	18	Acres	Liber BC&GS#41	Folio 136
"	"	"	"	"
Patent	18	"	" BC&GS#39 "	187

Remarks:—

NAME Welsh, Luther

PATENT DATE 1850

TRACT Jack In The Green

COUNTY Non Howard

Certificate	Acres	Liber	Folio
"	"	"	"
Patent 25	"	" G2B#8	" 33

Remarks:— Certificate in name of David McLure,
Liber G2B#7-A, folio 298.

NAME Welsh, Mother

PATENT DATE 1850

TRACT Jack In The Green

	COUNTY			
Certificate	21 $\frac{3}{4}$	Acres	<u>Now</u> Howard	
"	"	"	Liber GGB#7-A	Folio 298
Patent	21 $\frac{3}{4}$	"	" GGB#8	" 34

Remarks:—

NAME **Welsh, Perce**

SURVEY DATE **1714**

TRACT **Muddy Lane**

COUNTY **Talbot**

ACRES **35**

CERTIFICATE No. **215**

NAME Welsh, Pierce

1707

TRACT Tramore

COUNTY

Baltimore

Certificate	200	Acres	Liber	D. D. #5	Folio	414
"	"	"	"	"	"	"
Patent	200	"	"	D. D. #5	"	414
Remarks:—				P. L. #3	"	301

NAME Welsh, Richard

1755

TRACT Hamutels Choice

COUNTY

Now Howard

Certificate 5 Acres Libe BC. & GS. #4 Folio 304

“ “ “ “

Patent 5 “ “ BC. & GS. #2 “ 120

Remarks:—

NAME Welsh, Richard

PATENT DATE 1807

TRACT Welshes Trouble

COUNTY

Anne Arundel

Certificate 408 $\frac{3}{4}$ '

Acres

Liber IC#R

Folio

497

“

“

“

“

Patent 408 $\frac{3}{4}$

“

“

IC#S

“

498

Remarks:—

NAME Welsh, Robert

PATENT DATE 1828

TRACT Discovery (The)

COUNTY

Anne Arundel

Certificate 63-2-20 Acres

Liber GGB#3

Folio 22

“ “ “

Patent 63-2-20 “

“ GGB#1

“ 111

Remarks:—

NAME Welsh, Robert A.

PATENT DATE 1904

TRACT Kidd's Island

		COUNTY	Anne Arundel			
Certificate	0-1-20	Acres	Liber	EST#1	Folio	191
"	"	"	"	"	"	"
Patent	0-1-20	"	"	WOM#1	"	472

Remarks:—

NAME Welsh, Samuel

SURVEY DATE 1701

TRACT New Years Gift

COUNTY Anne Arundel

ACRES 27

CERTIFICATE No. 306

NAME Welsh, Samuel

SURVEY DATE 1776

TRACT Crooked Tract

COUNTY Anne Arundel

ACRES 18

CERTIFICATE No. 131

NAME Welsh, Samuel

SURVEY DATE 1793

TRACT Snug Bit and Welshes Discovery

COUNTY Anne Arundel

ACRES 15

CERTIFICATE No. 382

NAME Welsh, Samuel

SURVEY DATE 1794

TRACT Samuel's Pasture and Addition to Samuel's

COUNTY Anne Arundel Pasture

ACRES 28 3/4

CERTIFICATE No. 362

NAME Welsh, Samuel

PATENT DATE 1801

TRACT Barren's Prospect

	COUNTY	Anne Arundel		
Certificate	50	Acres	Liber IC#N	Folio 651
“	“	“	“	“
Patent	“	“	“	“

Remarks:—Patented to Henry Wayman,
Liber IC#P, folio 237.

NAME Welsh, Samuel

PATENT DATE 1803

TRACT Oversight (The)

	COUNTY	Anne Arundel				
Certificate	60 $\frac{1}{2}$	Acres	Liber	IC#Q	Folio	217
"	"	"	"	"	"	"
Patent	"	"	"	"	"	"

Remarks:— Patented to William Kittle
Liber IC#P, folio 465

NAME Welsh, Samuel


PATENT DATE 1803

TRACT This is All That is Here

COUNTY Anne Arundel

Certificate	Acres	Liber	Folio
"	"	"	"
Patent 2 $\frac{1}{2}$ A-27P	"	IC#P	" 219

Remarks:— Certificate in name of John Welsh
Liber IC#Q, folio 215



NAME Welsh, Samuel

PATENT DATE 1813

TRACT Small Piece

	COUNTY	Anne Arundel		
Certificate	10 $\frac{1}{2}$	Acres	Liber IB#B	Folio 528
“	“	“	“	“
Patent	“	“	“	“

Remarks:— patented to Thomas Meredith,
Liber IB#A, folio 344.

NAME Welsh, Sylvester

1703

TRACT Arnold Grey, Part of

COUNTY

Anne Arundel

Certificate 302½ Acres Liber D.D.#5 Folio 124

“ “ “ “

Patent 302½ “ “ C.D. “ 61

Remarks:— Another Patent, Liber D.D.#5, folio 124

NAME Welsh, William

1720

TRACT Welshs Fancy

COUNTY

Baltimore

Certificate	50	Acres	Liber	F.F. #7	Folio	280
"	"	"	"	"	"	"
Patent	50	"	"	F.F. #7	"	280
Remarks:—				C.E. #1	"	322

NAME Welsh, William

1754

TRACT Welshes Meadow

COUNTY

Baltimore

Certificate

Acres

Liber

Folio

“

“

“

“

Patent

15

“

“

Y.&S.#8

“

455

Remarks:—Unpat Cert # 1698, No Cert. Found.

NAME Welsh, William

SURVEY DATE 1754

TRACT Welsh's Meadow

COUNTY Baltimore

ACRES 15

CERTIFICATE No. 1698

NAME Welsh, William

PATENT DATE 1794

TRACT Mount Misery

COUNTY

Frederick

Certificate 11½ Acres Liber IC#I Folio 372

“ “ “ “

Patent “ “ “

Remarks:— Patented to Henry Hoover

Liber IC#G, folio 347