

msa stager s1426 10/24/00 jh/dfh

NAME Waterman, Nicholas

1665

TRACT Water Towne

COUNTY Anne Arundel

Certificate	120	Acres	Liber	5	Folio	621
"	"	"	"	"	"	"
Patent	120	"	"	9	"	182

Remarks:—

NAME Waterman, Nicholas

1685

TRACT Lockwoods Guift

COUNTY Anne Arundel

Certificate	100	Acres	Liber 21	Folio	555
“	“	“	“	“	“
Patent	100	“	“ N.S.#2	“	100

Remarks:—

NAME Waters, A.

SURVEY DATE 1790

TRACT Crooked Billet

COUNTY Frederick

ACRES 139

CERTIFICATE No. 156

NAME **Waters, Alexander**

1668

TRACT **Piney Neck**

COUNTY **Kent**

Certificate	50	Acres	Liber	11	Folio	201
“	“	“	“	“	“	“
Patent	50	“	“	12	“	3

Remarks:—

NAME Waters, Alexander

1668

TRACT Woodland Neck (The)

COUNTY Kent

Certificate 50 Acres Liber 11 Folio 201

“ “ “ “

Patent 50 “ “ 12 “ 5

Remarks: --

NAME **Waters, Alexander**

1680

TRACT **Dundee**

COUNTY **Kent**

Certificate **100** **Acres** **Liber** **32** **Folio** **14**

“ “ “ “ “

Patent “ “

Remarks:—

NAME **Waters, Alexander**

1682

TRACT **Waters Addicon**

COUNTY

Now **Queen Anne's**

Certificate **50** Acres Liber **22** Folio **16**

“ “ “ “ “

Patent “ “

Remarks:—

NAME Waters, Alexander

SURVEY DATE 1809

TRACT Addition

COUNTY Baltimore

ACRES 7 1/4

CERTIFICATE No. 6

NAME **Waters, Arnold**

PATENT DATE **1768**

TRACT **Arnolds Industry**

COUNTY **Prince George's**

Certificate **111** Acres **Liber BC&GS#37 Folio 376**

“ “ “ “

Patent **111** “ “ **BC&GS#35 “ 215**

Remarks:—

NAME Waters, Arnold

PATENT DATE 1769

TRACT Arnolds Industry

		COUNTY	Prince George's	
Certificate	46 $\frac{3}{4}$	Acres	Liber BC&GS#40	Folio 245
“	“	“	“	“
Patent	46 $\frac{3}{4}$	“	“ BC&GS#38	“ 370

Remarks:—

NAME **Waters, Arnold**

PATENT DATE **1776**

TRACT **Waters Discovery**

COUNTY

Prince George's

Certificate	14$\frac{1}{4}$	Acres	Liber	BC&GS#51	Folio	290
“	“	“	“	“	“	“
Patent	14$\frac{1}{4}$	“	“	BC&GS#52	“	131

Remarks:—

NAME **Waters, Arnold**

PATENT DATE **1825**

TRACT **Arnold's Industry Enlarged**


COUNTY **Prince George's**

Certificate **120½** Acres Liber **IB&GGB#H** Folio **166**

“ “ “ “

Patent “ “ “

Remarks:— **Patented to Mary Franklin,
Liber IB#F, folio 367.**



NAME Waters, Basil

SURVEY DATE 1797

TRACT Pleasant Field and 2nd. Resurvey on Maiden

COUNTY Montgomery Bower

ACRES 490

CERTIFICATE No. 205

NAME	Waters, Basil
SURVEY DATE	1797
TRACT	Pleasant Fields & <u>2nd</u> Resurvey On Maiden Brown
COUNTY	Montgomery
ACRES	490
CERTIFICATE No.	205

NAME Waters, Basil

SURVEY DATE 1840

TRACT Resurvey On Pleasant Field

COUNTY Montgomery

ACRES 656 7/8

CERTIFICATE No. 227

NAME Waters, Benjamin

PATENT DATE 1797

TRACT Waters Discovery

		COUNTY	Montgomery		
Certificate	4 $\frac{3}{4}$	Acres	Liber IC#0	Folio	230
“	“	“	“	“	“
Patent	4 $\frac{3}{4}$	“	“ IC#M	“	262

Remarks:—



NAME Waters, Benjamin

PATENT DATE 1798

TRACT Now or Never

COUNTY

Frederick

Certificate

Acres

Liber

Folio

“

“

“

“

Patent

16

“

“

IC#M

“

527

Remarks:— Certificate in name of William
Bablinger, Liber IC#0, folio 515

NAME Waters, Benjamin

PATENT DATE 1806

TRACT Addition to Waters Discovery

COUNTY Montgomery

Certificate	$1\frac{3}{4}$	Acres	Liber IC#Q	Folio	732
"	"	"	"	"	"
Patent	$1\frac{3}{4}$	"	" IC#S	"	349

Remarks:—

NAME Waters, Benjamin

PATENT DATE 1806

TRACT Benjamins Portion

		COUNTY	Frederick		
Certificate	236 $\frac{3}{4}$	Acres	Liber IC#Q	Folio	732
"	"	"	"	"	"
Patent	236 $\frac{3}{4}$	"	" IC#S	"	350

Remarks:—

NAME **Waters, Charles**

1783

TRACT **Charles's Discovery**

COUNTY

Dorchester

Certificate	216	Acres	Liber	BC&GS#21	Folio	180
"	"	"	"	"	"	"
Patent	216	"	"	BC&GS#20	"	110

Remarks:—

NAME Waters, Charles

PATENT DATE 1802

TRACT Resurvey on Howard Pasture (The)

COUNTY Anne Arundel

Certificate	164 $\frac{1}{2}$	Acres	Liber	IC#R	Folio	135
“	“	“	“	“	“	“
Patent	164 $\frac{1}{2}$	“	“	IC#P	“	344

Remarks:—

NAME Waters, Charles

PATENT DATE 1802

TRACT Wyvills Discovery

COUNTY

Anne Arundel

Certificate

Acres

Liber

Folio

“

“

“

“

Patent 133

“

“

IC#L

“

742

Remarks:—Certificate in name of William Wyvill

Liber IC#R, folio 124

NAME Waters, Charles

PATENT DATE 1808

TRACT Howards Pasture Resurveyed

	COUNTY	Anne Arundel				
Certificate	237	Acres	Liber	IC#R	Folio	686
"	"	"	"	"	"	
Patent	237	"	"	IC#S	"	631

Remarks:—

NAME **Waters, Charles**

PATENT DATE **1815**

TRACT **Waters' Resurvey**

	COUNTY	Anne Arundel			
Certificate 1142$\frac{1}{2}$	Acres	Liber	IB#D	Folio	150
“	“	“	“	“	“
Patent 1142$\frac{1}{2}$	“	“	IB#C	“	250

Remarks:—

NAME **Waters, Charles**

PATENT DATE **1815**

TRACT **Waters' Security**

COUNTY

Anne Arundel

Certificate **486 $\frac{3}{4}$**

Acres

Liber **IB#D**

Folio

155

“

“

“

“

Patent **486 $\frac{3}{4}$**

“

“

IB#C

“

252

Remarks:—

NAME **Waters, Clement**

PATENT DATE **1811**

TRACT **Waters' Range**

COUNTY

Dorchester

Certificate	103	Acres	Liber	IC#C	Folio	327
"	"	"	"	"	"	"
Patent	103	"	"	IC#B	"	412

Remarks:—

NAME **Waters, Clement**

PATENT DATE **1812**

TRACT **Waters Range Extended**

COUNTY

Dorchester

Certificate	275$\frac{3}{4}$	Acres	Liber	IC#C	Folio	315
“	“	“	“	“	“	“
Patent	275$\frac{3}{4}$	“	“	CG#C	“	51

Remarks:—

NAME Waters, Clement

SURVEY DATE 1814

TRACT Addition to Peace

COUNTY Dorchester

ACRES 101

CERTIFICATE No. 101

NAME **Waters, Clement W.**

PATENT DATE **1812**

TRACT **Waters' Fish Ditches**

COUNTY **Dorchester**

Certificate	13½	Acres	Liber	IC#C	Folio	326
"	"	"	"	"	"	"
Patent	13½	"	"	CG#C	"	61

Remarks:—

NAME **Waters, Edward**

1756

TRACT **Bad Luck**

COUNTY **Somerset**

Certificate **163** **Acres** **Liber BC&GS#9** **Folio** **15**

“ “ “ “

Patent “ “ “

Remarks:—Patent to Samuel Miles, Liber BC&GS#7,
folio 144.

NAME Waters, Edward

PATENT DATE 1768

TRACT Waters Addition to Timber Tract

COUNTY Somerset

Certificate 607 Acres Liber BC&GS#34 Folio 464

“ “ “ “

Patent 607 “ “ BC&GS#32 “ 524

Remarks:—

NAME **Waters, Edward**

PATENT DATE **1773**

TRACT **Batchelors Hole**

COUNTY **Somerset**

Certificate	303	Acres	Liber BC&GS#45	Folio	341
“	“	“	“	“	“
Patent	303	“	“ BC&GS#44	“	96

Remarks: —

NAME **Waters, Edward**

PATENT DATE **1787**

TRACT **Addition to Bachalders Hole**

COUNTY **Somerset**

Certificate **50 $\frac{1}{2}$** Acres **Liber I C # B Folio 652**

“ “ “ “

Patent “ “ “

Remarks:—**Patent to William Waters**

Liber I C # C Folio 126

NAME **Waters, Edward**

SURVEY DATE **1787**

TRACT **Loss Gain**

COUNTY **Frederick**

ACRES **1**

CERTIFICATE No. **382**

NAME Waters, Edward

SURVEY DATE 1797

TRACT Waters Race

COUNTY Charles

ACRES 4 1/2

CERTIFICATE No. 499

NAME Waters, Edward

PATENT DATE 1799

TRACT Dispute

COUNTY Charles

Certificate	Acres	Liber	Folio
"	"	"	"
Patent	36	" IC#M	" 530

Remarks:— Certificate in name of William Waters
Liber IC#0, folio 731

NAME

Waters, Edward

SURVEY DATE

1799

TRACT

Great North

COUNTY

Charles

ACRES

3A-10Ps

CERTIFICATE No.

181


NAME Waters, Edward

PATENT DATE 1801

TRACT Plummer's Addition

		COUNTY	Frederick		
Certificate	3 $\frac{1}{4}$	Acres	Liber IC#N	Folio	588
"	"	"	"	"	"
Patent	"	"	"	"	"

Remarks:— Patented to Yate Plummer,
Liber IC#P, folio 172.



NAME Waters, Edward

PATENT DATE 1802

TRACT Waters's Perplexity

		COUNTY	Prince George's			
Certificate	486 $\frac{1}{2}$	Acres	Liber	IC#Q	Folio	94
"	"	"	"	"	"	"
Patent	486 $\frac{1}{2}$	"	"	IC#P	"	298

Remarks:—

NAME **Waters, Francis H.**

SURVEY DATE **1789**

TRACT **Salem**

COUNTY **Somerset**

ACRES **648 1/4**

CERTIFICATE No. **541**

NAME Waters, Francis Hutchings

PATENT DATE 1794

TRACT Union

COUNTY Somerset

Certificate	562	Acres	Liber IC#K	Folio	82
"	"	"	"	"	"
Patent	562	"	" IC#H	"	594

Remarks:—

NAME **Waters, George**

PATENT DATE **1771**

TRACT **Nancys Purchase**

COUNTY **Dorchester**

Certificate	Acres	Liber	Folio
"	"	"	"
Patent	436	" BC&GS#42	" 230

Remarks:— **Certificate in name of Richard Dawson
Liber BC&GS#45, folio 2 56**

NAME **Waters, George**

PATENT DATE **1773**

TRACT **Waters Friendship**

	COUNTY	<u>Now</u> Sussex, Del.	
Certificate	Acres	Liber	Folio
“	“	“	“
Patent	479	“ BC&GS#46	“ 243

Remarks: - **Certificate in name of Philemon Jones
Liber BC&GS#45, folio 318**

NAME Waters, George, et al

PATENT DATE 1803

TRACT Conclusion

COUNTY Worcester

Certificate

Acres

Liber

Folio

“

“

“

“

Patent 237 1/2 “ “ IC#B “ 119

Remarks:— Certificate in name of Patrick Waters,
Liber IC#B, 172

NAME Waters, Henry

PATENT DATE 1767

TRACT Marys Chance

		COUNTY	<u>Now</u> Harford	
Certificate	61	Acres	Liber BC&GS#34	Folio 301
"	"	"	"	"
Patent	61	"	" BC&GS#32 "	370

Remarks:—

NAME Waters, Henry

SURVEY DATE 1808

TRACT Iron Banks

COUNTY Barford

ACRES 60 $\frac{3}{4}$

CERTIFICATE No. 233

NAME Waters, Hetty, etal

PATENT DATE 1803

TRACT Conclusion

COUNTY Worcester

Certificate

Acres

Liber

Folio

“

“

“

“

Patent 237 1/2 “ “ IC#B “ 119

Remarks:— Certificate in name of Patrick Waters,
Liber IC#B. folio 172

NAME Waters, Ignatius

SURVEY DATE 1834

TRACT Waters Connexion

COUNTY Anne Arundel

ACRES 506 3/4

CERTIFICATE No. 435

NAME **Waters, Isaac, et al**

PATENT DATE **1803**

TRACT **Conclusion**

COUNTY **Worcester**

Certificate	Acres	Liber	Folio
"	"	"	"
Patent 237 1/2	"	" IC#B	" 119

Remarks:—**Certificate in name of Patrick Waters.**
Liber IC#B, folio 172

NAME Waters, Iseal & Walter Muse

PATENT DATE 1805

TRACT Lot Number 50, Part of Monocacy Manor

COUNTY Frederick

Certificate	157	Acres	Liber IC#Q	Folio	527
"	"	"	"	"	"
Patent	"	"	"	"	"

Remarks:— Patented to John Usher Charlton
Liber IC#P, folio 612

NAME Waters, Jacob

SURVEY DATE 1767

TRACT Jennings Good Will

COUNTY Frederick

ACRES 100

CERTIFICATE No. 316

NAME Waters, Jacob

PATENT DATE 1775

TRACT Stoney Ridge

COUNTY Frederick

Certificate	39 $\frac{3}{4}$	Acres	Liber BC&GS#51	Folio	149
“	“	“	“	“	“
Patent	39 $\frac{3}{4}$	“	“ BC&GS#48	“	513

Remarks:—

NAME **Waters, Jacob**

PATENT DATE **1790**

TRACT **Resurvey on Four Tracts (The)**

		COUNTY	<u>Now</u> Montgomery			
Certificate	401	Acres	Liber	IC#F	Folio	127
“	“	“	“	“	“	“
Patent	401	“	“	IC#C	“	720

Remarks:—

NAME

Waters, Jacob

SURVEY DATE

1793

TRACT

Cherry Walk Corrected

COUNTY

Prince George's

ACRES

57

CERTIFICATE No.

88

NAME **Waters, Jacob**

PATENT DATE **1811**

TRACT **Mount Grove**

		COUNTY	Anne Arundel		
Certificate	209$\frac{3}{4}$	Acres	Liber	IB#B	Folio 216
"	"	"	"	"	"
Patent	209$\frac{3}{4}$	"	"	JK#T	" 487

Remarks:—

NAME Waters, James

1734

TRACT Waters Addition

COUNTY

Charles

Certificate	26	Acres	Liber	E. I. #3	Folio	19
"	"	"	"	"	"	"
Patent	26	"	"	E. I. #4	"	16

Remarks:—

NAME Waters, James

1756

TRACT Wilfull Destruction

COUNTY

Charles

Certificate	228	Acres	Liber BC&GS#9	Folio	193
"	"	"	"	"	"
Patent	228	"	" BC&GS#7	"	491

Remarks:—

NAME Waters, James

PATENT DATE 1775

TRACT Waters Meadows

COUNTY Charles

Certificate 10-3/8 Acres Liber BC&GS#50 Folio 244

“ “ “ “

Patent 10-3/8 “ “ BC&GS#49 “ 420

Remarks:—

NAME Waters, James & William Lloyd

PATENT DATE 1802

TRACT Small Addition

		COUNTY	Somerset		
Certificate	143 $\frac{1}{4}$	Acres	Liber IC#Q	Folio	59
"	"	"	"	"	"
Patent	143 $\frac{1}{4}$	"	" IC#P	"	296

Remarks:—

NAME Waters, James Jr.

PATENT DATE 1767

TRACT Waters Hard Venture

COUNTY Charles

Certificate 102 Acres Liber BC&GS#34 Folio 358

“ “ “ “

Patent 102 “ “ BC&GS#33 “ 64

Remarks:—

NAME **Waters, James Jr.**

PATENT DATE **1808**

TRACT **Discovery (The)**

COUNTY

Charles

Certificate **162-3-13** Acres

Liber **JK#U** Folio **69**

“ “

“ “

Patent **162-3-13** “

“ **IC#S** “ **701**

Remarks:—

NAME

Waters, John (See John Walters)

TRACT

Paris

COUNTY

Frederick

Certificate

Acres

Liber

Folio

“

“

“

“

Patent

“

“

“

Remarks:—



NAME **Waters, John**

1680

TRACT **Bristoll**

COUNTY

St. Marys

Certificate	100	Acres	Liber	20	Folio	386
“	“	“	“	“	“	“
Patent	100	“	“	C.B.#2	“	125

Remarks:—

NAME **Waters, John**

(1683)

TRACT **James Guift**

COUNTY

Now **Charles**

Certificate **100**

Acres

Liber **21**

Folio **488**

“

“

“

“

Patent **100**

“

“ **C.B.#3**

“

388

Remarks:—

NAME Waters, John, & Charles & Richard Hall

1697

TRACT Partners Desire

COUNTY

Somerset

Certificate	325	Acres	Liber	C.D.	Folio	16
“	“	“	“	“	“	“
Patent	325	“	“	C.D.	“	16

Remarks:—

NAME **Waters, John**

1705

TRACT **Waterton**

COUNTY **Somerset**

Certificate	120	Acres	Liber	D.D.#5	Folio	193
“	“	“	“	“	“	“
Patent	120	“	“	D.D.#5	“	194

Remarks:—

NAME **Waters, John**

1705

TRACT **Waterton**

COUNTY

Somerset

Certificate

Acres

Liber

Folio

“

“

“

“

Patent

100

“

“

W.D.

“

514

Remarks:—

NAME **Waters, John**

1728

TRACT **Addition to Waters Lott (The)**

COUNTY **Anne Arundel**

Certificate **76** **Acres** **Liber** **I. L. #B** **Folio** **327**

“ “ “ “ “ “

Patent **76** “ “ **P. L. #7** “ **303**

Remarks:—

NAME **Waters, John**

1752

TRACT **Salem**

COUNTY

Somerset

Certificate **490**

Acres

Liber Y.&S.#7 Folio 340

“

“

“

“

Patent **490**

“

“ **BY.&GS.#3** “ **454**

Remarks:—

NAME **Waters, John**

1753

TRACT **Envy**

COUNTY **Somerset**

Certificate **478** **Acres** **Libe BC. & GS. #1** **Folio** **219**

“ “ “ “ “

Patent **478** “ “ **G.S. #3** “ **80**

Remarks:—

NAME

Waters, John

1753

TRACT

Resurvey on Wards Delight (The)

COUNTY

Frederick

Certificate

356

Acres

Liber **G.S.#1** Folio **58**

“

“

“

“

Patent

356

“

“ **BY.&GS.#4** “ **493**

Remarks:---

NAME **Waters, John**

1755

TRACT **Recovery**

COUNTY **Somerset**

Certificate **48** Acres Libe **BC. & GS. #4** Folio **80**

“ “ “ “

Patent **48** “ “ **G. S. #2** “ **261**

Remarks:—

NAME Waters, John

PATENT DATE 1765

TRACT Wayters Purchase

COUNTY Frederick

Certificate

Acres

Liber

Folio

“

“

“

“

Patent 581 “ “ BC&GS#32 “ 140

Remarks:— Certificate in name of John Wayters,
Liber BC&GS#30, Folio 216

NAME Waters, John

PATENT DATE 1772

TRACT Stoney Batter

COUNTY

Frederick

Certificate	124 $\frac{1}{4}$	Acres	Liber BC&GS#47 Folio	60
“	“	“	“ “	“
Patent	124 $\frac{1}{4}$	“	“ BC&GS#43 “	497

Remarks:—

NAME **Waters, John**

SURVEY DATE **1775**

TRACT **Addition**

COUNTY **Somerset**

ACRES **14**

CERTIFICATE No. **6**

NAME Waters, John

PATENT DATE 1775

TRACT Pares Resurveyed

COUNTY

Frederick

Certificate	256	Acres	Liber BC&GS#51	Folio	150
“	“	“	“	“	“
Patent	256	“	“ BC&GS#48	“	510

Remarks:—

NAME Waters, John

PATENT DATE 1775

TRACT Resurvey on Stoney Batter (The)

COUNTY Frederick

Certificate	86	Acres	Libert	BC&GS#51	Folio	151
“	“	“	“	“	“	“
Patent	86	“	“	BC&GS#48	“	508

Remarks:—

NAME **Waters, John**

SURVEY DATE **1775**

TRACT **Second Addition**

COUNTY **Somerset**

ACRES **14 1/2**

CERTIFICATE No. **555**

NAME **Waters, John**

PATENT DATE **1782**

TRACT **Privilege**

COUNTY

Now **Wicomico**

Certificate **76 $\frac{1}{2}$** Acres **Liber BC&GS#50** Folio **296**

“ “ “ “

Patent “ “ “ “

Remarks: **Patent to Samuel King**

Liber I C # A

Folio 51

NAME Waters, John

PATENT DATE 1796

TRACT Addition to Envey

COUNTY Somerset

Certificate 417 3/4 Acres Liber IC#K Folio 459

“ “ “ “ “

Patent “ “ “

Remarks:—Patented to Littleton Waters

Liber IC#L, folio 203

NAME Waters, John C.

SURVEY DATE 1782.

TRACT Timber Land

COUNTY Charles

ACRES 37

CERTIFICATE No. 464

NAME Waters, John C.

SURVEY DATE 1782

TRACT Timber Lane

COUNTY Charles

ACRES 37

CERTIFICATE No. 465

NAME **Waters, John Cartwright**

PATENT DATE **1801**

TRACT **Waters Addition to Old Bloomdford Enlarged**
Charles
COUNTY

Certificate	27	Acres	Liber	IC#R	Folio	27
"	"	"	"	"	"	"
Patent	27	"	"	IC#L	"	623

Remarks:—

NAME Waters, John G. W.

PATENT DATE 1838

TRACT Attempt

COUNTY Now Garrett

Certificate 200 Acres Liber GGB#4 Folio 132

“ “ “ “

Patent “ “

Remarks:— Patented to John G. W. Waters and Charles
F. Mayer, Liber GGB#3, folio 244.

NAME Waters, John G. W. and Charles F. Mayer

PATENT DATE 1838

TRACT Attempt

COUNTY Now Garrett

Certificate

Acres

Liber

Folio

“

“

“

“

Patent 200

“

“ GGB#3

“

244

Remarks:— Certificate in name of John G. W.

Waters, Liber GGB#4, folio 132.

NAME Waters, John G. W., et al.

SURVEY DATE 1839

TRACT Fountain

COUNTY Allegany

ACRES 205 1/2

CERTIFICATE No. 295

NAME Waters, John G. W., et al.

SURVEY DATE 1839

TRACT Nuncio

COUNTY Allegany

ACRES 200

CERTIFICATE No. 574

NAME Waters, John G. W., et al,

SURVEY DATE 1839

TRACT Tenedos

COUNTY Allegany

ACRES 208 3/8

CERTIFICATE No. 867

NAME **Waters, Joseph**
 1752

TRACT **Josephs Advance**

COUNTY **Frederick**

Certificate **200** **Acres** **Liber G.S.#1 Folio** **72**

“ “ “ “

Patent **200** “ “ **BY.&GS.#4** “ **560**

Remarks:--

NAME Waters, Joseph

PATENT DATE 1767

TRACT Waters Resque

COUNTY

Charles

Certificate 287 Acres Liber BC&GS#34 Folio 365

“ “ “ “

Patent 287 “ “ BC&GS#33 “ 92

Remarks:—

NAME Waters, Joseph & Thomas Waters

PATENT DATE 1769

TRACT Thomas's Beginning

COUNTY

Charles

Certificate 25 Acres Liber BC&GS#40 Folio 286

“ “ “ “

Patent 25 “ “ BC&CS#36 “ 281

Remarks: --

NAME Waters, Joshua B., et al.

SURVEY DATE 1869

TRACT Striking Marsh (The)

COUNTY Worcester

ACRES 16-2-24

CERTIFICATE No. 1241

NAME **Waters, Littleton**

1743

TRACT **Terra in Aqua**

COUNTY

Calvert

Certificate	4	Acres	Liber	L.G.#E	Folio	176
“	“	“	“	“	“	“
Patent	4	“	“	L.G.#B	“	660

Remarks:—

NAME Waters, Littleton

PATENT DATE 1796

TRACT Addition to Envv

COUNTY Somerset

Certificate	Acres	Liber	Folio
"	"	"	"
Patent 417 3/4	"	" IC#L	" 203

Remarks:— Certificate in name of John Waters
Liber IC#K, folio 459

NAME **Waters, Littleton, et al**

PATENT DATE **1803**

TRACT **Conclusion**

COUNTY **Worcester**

Certificate	Acres	Liber	Folio
"	"	"	"
Patent	237 1/2	"	IC#B
			" 119

Remarks:—**Certificate in name of Patrick Waters**
Liber IC#B, folio 172

NAME Waters, M. Zodock

PATENT DATE 1856

TRACT Hoods Neglect

COUNTY Baltimore

Certificate	Acres	Liber	Folio
-------------	-------	-------	-------

“	“	“	“
---	---	---	---

Patent	18 7/8	“	“ GGB#8	“	436
--------	--------	---	---------	---	-----

Remarks:— Certificate in name of Richard Mercher

Liber GGB#7-B, folio 212

NAME **Waters Marterin Spencer**

PATENT DATE **1786**

TRACT **Seven Brothers**

COUNTY **Somerset**

Certificate **784 $\frac{3}{4}$** Acres **Liber I C # B Folio 538**

“ “ “ “

Patent “ “ “

Remarks:— **Patent to Samuel Chase & Esther Gale**

Liber I C # A Folio 724

NAME Waters, Molly, et al

PATENT DATE 1803

TRACT Conclusion

COUNTY Worcester

Certificate	Acres	Liber	Folio
"	"	"	"
Patent 237 1/2	"	" IC#B	" 119

Remarks:—Certificate in name of Patrick Waters,
Liber IC#B, folio 172

NAME Waters, Nacy

PATENT DATE 1798

TRACT Waters Conclusion

	COUNTY	Montgomery		
Certificate	Acres	Liber		Folio
"	"	"		"
Patent	983	"	IC#M	" 459

Remarks:-- Certificate in name of Richard Waters
Liber IC#0, folio 530

NAME **Waters, Nacy**

PATENT DATE **1860**

TRACT **Waters and Pigman**

COUNTY

Montgomery

Certificate **35 $\frac{1}{4}$** Acres **Liber WL&WS#3** Folio **311**

“ “ “ “

Patent “ “ “

Remarks:— **Patented to Remus Dorsey,**

Liber IM#1, folio 405.

NAME Waters, Nancy

SURVEY DATE 1786

TRACT Bachelor's Choice

COUNTY Montgomery

ACRES 11 3/4

CERTIFICATE No. 22

NAME Waters, Nancy, et al

PATENT DATE 1803

TRACT Conclusion

COUNTY Worcester

Certificate	Acres	Liber	Folio
"	"	"	"
Patent 237 1/2	"	" IC#B	" 119

Remarks:—Certificate in name of Patrick Waters
Liber IC#B, folio 172

NAME Waters, Nancy

PATENT DATE 1831

TRACT Cold Comfort

COUNTY Montgomery

Certificate $6\frac{3}{4}$ Acres Liber GGB#2 Folio 189

“ “ “ “

Patent “ “ “

Remarks:— Patented to Samuel Waters,
Liber GGB#1, folio 277.

NAME **Waters, Nathan**

1782

TRACT **Waters Lott**

COUNTY

Frederick

Certificate	15	Acres	Liber	BC&GS#19	Folio	285
"	"	"	"	"	"	"
Patent	15	"	"	BC&GS#17	"	674

Remarks:—

NAME Waters, Nathan

1763

TRACT Waters' s Discovery

COUNTY

Now Montgomery

Certificate	76	Acres	Liber BC&GS#19	Folio	673
"	"	"	"	"	"
Patent	76	"	" BC&GS#23	"	271

Remarks:—

NAME Waters, Nathan

PATENT DATE 1806

TRACT Nathan's Choice

COUNTY

Prince George's

Certificate

Acres

Liber

Folio

“

“

“

“

Patent

5 $\frac{3}{4}$

“

“

IC#S

“

408

Remarks:—

Certificate in name of Colmore Duvall,
Liber IC#R, folio 430.

NAME Waters, Patrick

PATENT DATE 1803

TRACT Conclution

COUNTY Worcester

Certificate 237 1/2 Acres Liber IC#B Folio 172

“ “ “ “

Patent “ “ “

Remarks:—Patented to Georeg, Peter, Nancy, Sally,
Isaac, Hetty, Littleton & Molly Waters, Charlotte
Johnson, Liber IC#B folio 119

NAME n Waters, Paul Manuel

SURVEY DATE 1920

TRACT Moah

COUNTY Wicomico

ACRES 60.6

CERTIFICATE No. 12A

NAME **Waters. Peter**

PATENT DATE **1772**

TRACT **Grog Hill**

COUNTY **Somerset**

Certificate	Acres	Liber	Folio
"	"	"	"
Patent	310	" BC&GS#42	" 228

Remarks:— **Certificate in name of Spencer Martrum
Waters, Liber BC&GS#45, Folio 119**

NAME Waters, Peter, et al

PATENT DATE 1803

TRACT Conclusion

COUNTY Worcester

Certificate

Acres

Liber

Folio

“

“

“

“

Patent 237 1/2 “ “ IC#B “ 119

Remarks:— Certificate in name of Patrick Waters,
Liber IC#B, folio 172

NAME Waters, Richard

1702

TRACT Convenience

COUNTY

Somerset

Certificate 80 Acres Liber D.D.#5 Folio 72

“ “ “ “

Patent 80 “ “ D.S.#F “ 409

Remarks:— Another Patent, Liber D.D.#5, folio 72

NAME **Waters, Richard**

1746

TRACT **Landing Lott**

COUNTY **Worcester**

Certificate **31** Acres **Libe BY. & GS. #1** Folio **69**

“ “ “ “

Patent **31** “ **“ BT. & BY. #3 “** **524**

Remarks:—

NAME **Waters, Richard**

1750

TRACT **Security**

COUNTY **Somerset**

Certificate **53** **Acres** **Libe** **BY.&GS.#5** **Folio** **342**

“ “ “ “

Patent **53** “ **“ BY.&GS?#3 “** **363**

Remarks:—

NAME **Waters, Richard**

1752

TRACT **Buck Point**

COUNTY

Now **Montgomery**

Certificate	50	Acres	Liber	G.S.#1	Folio	1
"	"	"	"	"	"	"
Patent	50	"	"	Y.&S.#8	"	306

Remarks:—

NAME **Waters, Richard**

1753

TRACT **Luckey Range**

COUNTY

Now **Montgomery**

Certificate	14	Acres	Liber	G.S.#1	Folio	18
"	"	"	"	"	"	"
Patent	14	"	"	Y.&S.#8	"	613

Remarks:—

NAME **Waters, Richard**

1753

TRACT **Resurvey on Collins Folly (The)**

COUNTY **Now Montgomery**

Certificate	397	Acres	Liber BC&GS#1	Folio	350
“	“	“	“	“	“
Patent	397	“	“ BC&GS#3	“	21

Remarks:—

NAME **Waters, Richard**

1753

TRACT **School House Ridge**

COUNTY

Somerset

Certificate	98	Acres	Liber	G.S.#1	Folio	315
"	"	"	"	"	"	"
Patent	98	"	"	G.S.#2	"	9

Remarks:—

NAME Waters, Richard

1755

TRACT Resurvey on Part of Williams Lott (The)

COUNTY Frederick

Certificate 190 Acres Libe BC. & GS. #1 Folio 387

“ “ “ “

Patent 190 “ “ BC. & GS. #3 “ 88

Remarks:—

NAME

Waters, Richard

1763

TRACT

Resurvey on Williams Lot (The)

COUNTY

Frederick

Certificate

464

Acres

Libers **BC&GS#21**

Folio

251

“

“

“

“

Patent

464

“

“ **BC&GS#20**

“

699

Remarks:—

NAME **Waters, Richard**

PATENT DATE **1764**

TRACT **Timber Creek**

		COUNTY	<u>Now</u> Montgomery	
Certificate	60	Acres	Liber BC&GS#27	Folio 410
“	“	“	“	“
Patent	60	“	“ BC&GS#23 “	375

Remarks:—

NAME Waters, Richard

PATENT DATE 1765

TRACT Whole Included (The)

		COUNTY	Frederick		
Certificate	41	Acres	Liber BC&GS#30	Folio	166
"	"	"	"	"	"
Patent	41	"	" BC&GS#29	"	430

Remarks:--

NAME Waters, Richard

PATENT DATE 1769

TRACT Waters Forrest

COUNTY

Now Montgomery

Certificate 1119 Acres Liber BC&GS#40 Folio 88

“ “ “ “ “ “

Patent 1119 “ “ BC&GS#36 “ 209

Remarks:—

NAME Waters, Richard

PATENT DATE 1798

TRACT Waters Conclusion

	COUNTY	Montgomery				
Certificate	983	Acres	Liber	IC#0	Folio	530
"	"	"	"	"	"	"
Patent	"	"	"	"	"	"

Remarks:—Patented to Nancy Waters

Liber IC#M, folio 459

NAME Waters, Richard

PATENT DATE 1812

TRACT Lot No. 1

COUNTY Dorchester

Certificate 294 Acres Liber IB#B Folio 393

“ “ “ “

Patent “ “ “

Remarks:— Patented to James Steele,
Liber IB#A, folios No. 292 and 293.

NAME **Waters, Richard**

PATENT DATE **1812**

TRACT **Lot No. 5.**


COUNTY **Dorchester**

Certificate **393 $\frac{1}{4}$** Acres Liber **IB#B** Folio **392**

“ “ “ “

Patent “ “ “

Remarks:-- **Patented to Michael Fitchell,
Liber IB#A, folio 275.**



NAME Waters, Richard D. & Stephen Waters

PATENT DATE 1806

TRACT Addition to Jerico Enlarged

COUNTY Prince George's

Certificate	Acres	Liber	Folio
-------------	-------	-------	-------

“	“	“	“
---	---	---	---

Patent	42 $\frac{1}{4}$	“	“	IC#S	“	347
--------	------------------	---	---	------	---	-----

Remarks:— Certificate in name of Stephen Waters

Liber IC#Q, folio 736

NAME **Waters, Robert (See Robert Walter)**

1746

TRACT **Dundee**

COUNTY

Queen Anns

Certificate **368** **Acres** **Libe BY. & GS. #1** **Folio** **338**

“ “ “ “

Patent **368** “ “ **T. I. #4** “ **139**

Remarks:—

NAME **Waters, Robert**

PATENT DATE **1764**

TRACT **Waters Prospect Enlarged**

COUNTY **Prince George's**

Certificate Acres Liber Folio

“ “ “ “

Patent 132 “ “ BC&GS#25 “ 2

Remarks:— **Certificate in name of Samuel Waters
Liber BC&GS#27, Folio 613**

NAME Waters, Robert

PATENT DATE 1796

TRACT Waters Resurvey

		COUNTY	Queen Anne's		
Certificate	192	Acres	Liber IC#K	Folio	573
"	"	"	"	"	"
Patent	192	"	" IC#L	"	157

Remarks:—

NAME Waters, Robert

PATENT DATE . 1804

TRACT Bowles Purchase

		COUNTY	Prince George's		
Certificate	315	Acres	Liber IC#Q	Folio	392
"		"	"	"	
Patent	315	"	" IC#S	"	149

Remarks:—

NAME **Waters, Sally, et al**

PATENT DATE **1803**

TRACT **Conclusion**

COUNTY **Worcester**

Certificate

Acres

Liber

Folio

“

“

“

“

Patent **237 1/2** “ “ **IC#B** “ **119**

**Remarks:— Certificate in name of Patrick Waters,
Liber IC#B. folio 172**

NAME Waters, Samuel (See Samuel Walters)

TRACT

COUNTY

Now Caroline

Certificate

Acres

Liber

Folio

“

“

“

“

Patent

“

“

“

Remarks:—

NAME **Waters, Samuel**

1755

TRACT **Cherry Walk**

COUNTY

Prince George's

Certificate **300** Acres Libe **BC. & GS. #4** Folio **193**

“ “ “ “

Patent **300** “ “ **BY. & GS. #4** “ **668**

Remarks:—

NAME Waters, Samuel

1757 Cherry Walk & Samuels Gore of Cherry Walk.

TRACT Enlargement of Samuels First Part of

COUNTY

Prince George's

Certificate	186 ^f	Acres	Liber BC&GS#11	Folio	284
"	"	"	"	"	"
Patent	186 ^f	"	" BC&GS#13	"	130

Remarks:—

NAME Waters, Samuel

1758

TRACT Waters Loss

		COUNTY	Prince George's	
Certificate	353	Acres	Liber BC&GS#11 Folio	114
"	"	"	"	"
Patent	353	"	" BC&GS#8	" 204

Remarks:—

NAME Waters, Samuel

1758

TRACT Waters Prospect

COUNTY

Prince George's

Certificate	25	Acres	Liber BC&GS #12	Folio	334
"	"	"	"	"	"
Patent	25	"	" BC&GS #13	"	169

Remarks:—

NAME **Waters, Samuel**

PATENT DATE **1764**

TRACT **Waters Prospect enlarged**

		COUNTY	Prince George's	
Certificate	132	Acres	Liber BC&GS#27	Folio 613
“	“	“	“	“
Patent	“	“	“	“

Remarks:— **Patented to Robert Waters,
Liber BC&GS#25, Folio 2**

NAME Waters, Samuel

PATENT DATE 1768

TRACT Addition to Jericho (THE)

		COUNTY	Prince George's	
Certificate	36	Acres	Liber BC&GS#37Folio	358
"	"	"	"	"
Patent	36	"	" BC&GS#33 "	276

Remarks:—

NAME Waters, Samuel

PATENT DATE 1768

TRACT Waters Spring

COUNTY

Prince George's

Certificate	30	Acres	Liber BC&GS#37	Folio 379
"	"	"	"	"
Patent	30	"	" BC&GS#36 "	21

Remarks:—

NAME **Waters, Samuel**

PATENT DATE **1769**

TRACT **Waters Lot**

		COUNTY	<u>Now</u> Montgomery	
Certificate	30	Acres	Liber BC&GS#40	Folio 83
“	“	“	“	“
Patent	30	“	“ BC&GS#36 “	124

Remarks:—

NAME **Waters, Samuel**

PATENT DATE **1793**

TRACT **Two Sisters (Two)**

		COUNTY	Frederick		
Certificate	66½	Acres	Liber IC#I	Folio	389
"	"	"	"	"	"
Patent	66½	"	" IC#H	"	345

Remarks:—

NAME **Waters, Samuel**

PATENT DATE **1793**

TRACT **Waters Gain**

COUNTY

Frederick

Certificate	2½	Acres	Liber IC#I	Folio	388
“	“	“	“	“	“
Patent	2½	“	“ IC#H	“	345

Remarks:—

NAME Waters, Samuel

PATENT DATE 1831

TRACT Cold Comfort

COUNTY Montgomery

Certificate

Acres

Liber

Folio

“

“

“

“

Patent $6\frac{3}{4}$

“

“ GGB#1

“ 277

Remarks:— Certificate in name of Nancy Waters,
Liber GGB#2, folio 189.

NAME Waters, Samuel

PATENT DATE 1858

TRACT Elbow (The)

		COUNTY	<u>Now</u> Prince George's		
Certificate	4 $\frac{3}{4}$	Acres	Liber WL&WS#3	Folio	166
"	"	"	"	"	"
Patent	4 $\frac{3}{4}$	"	"	IM#1	" 237

Remarks:—

NAME Waters, Samuel Jr.

1744

TRACT **Addition to Hogg Yard**

COUNTY

Prince George's

Certificate	34	Acres	Liber	L.G.#E	Folio	388
“	“	“	“	“	“	“
Patent	34	“	“	P.T.#1	“	193

Remarks:—

NAME **Waters, Spencer**

SURVEY DATE **1764**

TRACT **Addition to Neighbourly Kindness**

COUNTY **Dorchester**

ACRES **10**

CERTIFICATE No. **92**

NAME Waters, Spencer M.

SURVEY DATE 1768

TRACT Waters Last Chance

COUNTY Dorchester

ACRES 777

CERTIFICATE No. 1304

NAME **Waters, Spencer Martrum**

1763

TRACT **Hogg Yard**

COUNTY **Dorchester**

Certificate **1709** **Acres** **Liber** **BC&GS#24** **Folio** **18**

“

“

“

“

Patent **1709** “ “ **BC&GS#22** “ **389**

Remarks:—

NAME Waters, Spencer Martrum

PATENT DATE 1763

TRACT Neighbourly Kindness

COUNTY Now Sussex, Del.

Certificate

Acres

Liber

Folio

“

“

“

“

Patent 100 “ “ BC&GS#29 “ 21

Remarks:— Certificate in name of William Harper
Liber BC&GS#24, Folio 573

NAME Waters, Spencer Martrum

PATENT DATE 1771

TRACT Waters Last Choice

COUNTY Dorchester

Certificate 777 Acres Liber BC&GS#41 Folio 448

“ “ “ “

Patent 777 “ “ BC&GS#42 “ 222

Remarks:—

NAME Waters, Spencer Martrum

PATENT DATE 1772

TRACT Grog Hill

COUNTY

Somerset

Certificate 310 Acres Liber BC&GS#45 Folio 118

“ “ “ “

Patent “ “ “ “

Remarks:— Patented to Peter Waters
Liber BC&GS#43, Folio 238

NAME **Waters, Spencer Martrum**

PATENT DATE **1774**

TRACT **Salem**

COUNTY

Dorchester

Certificate	352	Acres	Liber	BC&GS#50	Folio	121
“	“	“	“	“	“	“
Patent	352	“	“	BC&GS#48	“	178

Remarks:—

NAME Waters, Spenser Martrum

PATENT DATE 1770

TRACT Peace

COUNTY

Dorchester

Certificate	208	Acres	Liber BC&GS #41	Folio	323
“	“	“	“	“	“
Patent	208	“	“ BC&GS #49	“	30

Remarks:—

NAME Waters, Stephen

PATENT DATE 1806

TRACT Addition to Jerico Enlarged

	COUNTY	Prince George's		
Certificate	42 $\frac{1}{4}$	Acres	Liber IC#Q	Folio 736
“	“	“	“	“
Patent	“	“	“	“

Remarks:— Patented to Richard & Stephen Waters
Liber IC#S, folio 347

NAME Waters, Stephen & Richard Waters

PATENT DATE 1806

TRACT Addition to Jerico Enlarged

		COUNTY	Prince George's		
Certificate	42 $\frac{1}{4}$	Acres	Liber IC#Q	Folio	736
"	"	"	"	"	"
Patent	42 $\frac{1}{4}$	"	" IC#S	"	347

Remarks:— Certificate in name of Stephen Waters

NAME Waters, Thomas & Joseph Waters

PATENT DATE 1769

TRACT Thomas's Beginning

COUNTY

Charles

Certificate 25 Acres Liber BC&GS#40 Folio 286

“ “ “ “

Patent 25 “ “ BC&GS#36 “ 281

Remarks:—

NAME Waters, Thomas

SURVEY DATE 1775

TRACT Waters Mill Seat

COUNTY Anne Arundel

ACRES 3 3/4

CERTIFICATE No. 436

NAME **Waters, Thomas**

PATENT DATE **1787**

TRACT **Thomas's Folly**

COUNTY **Charles**

Certificate	168	Acres	Liber IC#D	Folio	98
“	“	“	“	“	“
Patent	168	“	“ IC#C	“	235

Remarks:—

NAME **Waters, Thomas**

PATENT DATE **1788**

TRACT **Conveniency**

COUNTY **Charles**

Certificate	12½	Acres	Liber	IC#D	Folio	241
-------------	------------	-------	-------	-------------	-------	------------

“	“	“	“	“	“	“
---	---	---	---	---	---	---

Patent	12½	“	“	IC#C	“	361
--------	------------	---	---	-------------	---	------------

Remarks: --

NAME **Waters, Thomas**

PATENT DATE **1788**

TRACT **Hard Fortune**

		COUNTY	Charles		
Certificate	73	Acres	Liber	IC#D	Folio 310
"	"	"	"	"	"
Patent	73	"	"	IC#C	" 532

Remarks:—

NAME **Waters, Thomas**

PATENT DATE **1794**

TRACT **Waters Hard Bargain**

COUNTY

Charles

Certificate **105A-19P** Acres

Liber **IC#I**

Folio **521**

“

“

“

“

Patent **105A-19P** “

“ **IC#G**

“

350

Remarks:—

NAME Waters, Thomas

PATENT DATE 1806

TRACT Chance

		COUNTY	<u>Now</u> Wicomico		
Certificate	559 $\frac{1}{4}$	Acres	Liber IC#R	Folio	455
"	"	"	"	"	"
Patent	559 $\frac{1}{4}$	"	" IC#S	"	419

Remarks:—

NAME **Waters, Thomas**

PATENT DATE **1815**

TRACT **Greenwich**

		COUNTY	<u>Now</u>	Wicomico		
Certificate	338	Acres	Liber	IC#C	Folio	438
"	"	"	"	"	"	"
Patent	338	"	"	CG#C	"	150

Remarks:—

NAME Waters, Thomas

PATENT DATE 1815

TRACT Rich and Level

COUNTY

Montgomery

Certificate 76 3/8 Acres

Liber IB#D Folio 250

“ “ “

“ “ “

Patent 76 3/8 “

“ IB#C “ 270

Remarks:—

NAME Thomas Waters, Sr.

SURVEY DATE 1811

TRACT Water's Gift

COUNTY Montgomery

ACRES 633

CERTIFICATE No. 303

Resurvey on "Wayters Purchase"

NAME Waters, Thomas G., et al.

PATENT DATE 1837

TRACT Three Brothers

COUNTY Charles

Certificate 532-1-2¹/₂ acres Liber IB&GGB#H Folio 304

“ “ “ “

Patent “ “ “

Remarks:— Patented to Thomas G. Waters,
Liber IB#F, folio 460.

NAME Waters, Thomas G.,

PATENT DATE 1837

TRACT Three Brothers

COUNTY Charles

Certificate

Acres

Liber

Folio

“

“

“

“

Patent 532-1-21

“

“

IB#F

“

460

Remarks:— Certificate in name of Thomas G.

Waters, et al, Liber IB&GGB#H, folio 304.

NAME Waters, Tilghman

PATENT DATE 1858

TRACT Addition to Water's Prospect (The)

COUNTY Montgomery

Certificate	Acres	Liber	Folio
"	"	"	"
Patent	75	" IM#1	" 269

Remarks:— Certificate in name of Zachariah Waters,
Liber WL&WS#3, folio 206.

NAME Waters, Ulyses

PATENT DATE 1836

TRACT Second Lot

COUNTY Frederick

Certificate	Acres	Liber	Folio
-------------	-------	-------	-------

“	“	“	“
---	---	---	---

Patent	4	“	GGB#3	“	75
--------	---	---	-------	---	----

Remarks:— Certificate in name of William Ballenger,
Liber GGB#2, folio 613.

Waters, Walter, et al.

NAME

PATENT DATE 1837

TRACT Three Brothers

COUNTY Charles

Certificate 532-1-2 Acres

Liber IB&GOB#H Folio 304

“ “ “ “

Patent “ “ “

Remarks:— Patented to Thomas G. Waters,
Liber IB#T, folio 460.

NAME **Waters, William**

1662

TRACT **Waters River (The)**

COUNTY **Now Somerset**

Certificate	1200	Acres	Liber	6	Folio	151
“	“	“	“	“	“	“
Patent	1200	“	“	6	“	151

Remarks:—

NAME Waters, William

1668

TRACT Friends Choice (A)

COUNTY Somerset

Certificate	600	Acres	Liber	11	Folio	475
“	“	“	“	“	“	“
Patent	“	“	“	“	“	“

Remarks:—

NAME **Waters, William**

1746

TRACT **What You Will**

COUNTY

Now **Montgomery**

Certificate	50	Acres	Liber BY&GS#5	Folio	564
"	"	"	"	"	"
Patent	50	"	" BY&GS#4	"	171

Remarks:—

NAME **Waters, William**

1752

TRACT **Edmondstones Refuse**

COUNTY

Frederick

Certificate	67	Acres	Liber	Y.&S.#7	Folio	511
"	"	"	"	"	"	"
Patent	67	"	"	Y.&S.#6	"	311

Remarks:—

NAME **Waters, William**

1755

TRACT **Resurvey on What You Will (The)**

COUNTY **Now Montgomery**

Certificate	320	Acres	Liber BC&GS#1	Folio	384
“	“	“	“	“	“
Patent	320	“	“ BC&GS#3	“	115

Remarks:—

NAME Waters, William

1757

TRACT Waters Addition

COUNTY

Somerset

Certificate	11	Acres	Liber BC&GS#11	Folio	186
"	"	"	"	"	"
Patent	11	"	" BC&GS#13	"	76

Remarks:—

NAME Waters, William

1759

TRACT **Poplar Spring Resurveyed**

COUNTY

Frederick

Certificate	536	Acres	Liber BC&GS#13	Folio	509
"	536	"	" BC&GS#14	"	618
Patent	536	"	" BC&GS#17	"	3

Remarks:—

NAME **Waters, William**

1763

TRACT **Honesty Is The Best Policy**

COUNTY **Now Montgomery**

Certificate	Acres	Liber	Folio
"	"	"	"
Patent 31	"	" BC&GS#23	" 185

Remarks: **Certificate in name of Nathan Magruder,
Liber BC&GS#21, folio 233.**

NAME Waters, William

1783

TRACT Magraders Cove

COUNTY

Now **Montgomery**

Certificate	31	Acres	Lib	BC&GS#31	Folio	378
"	"	"	"	"	"	"
Patent	31	"	"	BC&GS#33	"	178

Remarks:—

NAME **Waters, William**

1763

TRACT **Waters's Addition**

COUNTY **Somerset**

Certificate **193** **Acres** **Liber** **BC&GS#31** **Folio** **81**

“ “ “ “

Patent **193** “ “ **BC&GS#30** “ **175**

Remarks:—

NAME **Waters, William**

1763

TRACT **Waters's Enlargement**

COUNTY

Somerset

Certificate	165	Acres	Liber BC&GS#34	Folio	705
“	“	“	“	“	“
Patent	165	“	“ BC&GS#36	“	481

Remarks:--

NAME **Waters, William**

1763

TRACT **Waters's Refuse**

COUNTY **Now Montgomery**

Certificate	Acres	Liber	Folio
"	"	"	"
Patent	19	" BC&GS#23	" 38

Remarks:—Certificate in name of Nathan Magruder,
Liber BC&GS#21, folio 292.

NAME **Waters, William**

C

PATENT DATE **1766**

TRACT **Kindel**

COUNTY

Now **Montgomery**

Certificate	4½	Acres	Liber	BC&GS#30	Folio	208
“	“	“	“	“	“	“
Patent	4½	“	“	BC&GS#29	“	357

Remarks:—

NAME Waters, William
SURVEY DATE 1766
TRACT Resurvey on Poplar Grove
COUNTY Frederick
ACRES 891
CERTIFICATE No. 720

NAME Waters, William

PATENT DATE 1766

TRACT ⁺
Yrim Sharp

COUNTY

Frederick

Certificate	4 $\frac{1}{2}$	Acres	Liber BC&GS#30	Folio	168
"	"	"	"	"	"
Patent	4 $\frac{1}{2}$	"	" BC&GS#29	"	276

Remarks:—

NAME Waters, William

SURVEY DATE 1770

TRACT Dispute (The)

COUNTY Charles

ACRES 38

CERTIFICATE No. 125

NAME Waters, William

PATENT DATE 1773

TRACT Conclusion

		COUNTY	<u>Now</u> Montgomery	
Certificate	845 $\frac{1}{2}$	Acres	Liber BC&GS#47 Folio	154
“	“	“	“ “	“
Patent	845 $\frac{1}{2}$	“	“ BC&GS#43 “	524

Remarks:—

NAME Waters, William

PATENT DATE 1773

TRACT Well Paid For

		COUNTY	<u>Now</u> Montgomery	
Certificate	180	Acres	Liber BC&GS#47	Folio 216
"	"	"	"	"
Patent	180	"	" BC&GS#43	" 522

Remarks:—

NAME Waters, William

PATENT DATE 1775

TRACT Addition to Locust Park

COUNTY Prince George's

Certificate 12 Acres Liber BC&GS#51 Folio 168

“ “ “ “ “

Patent 12 “ “ BC&GS#52 “ 45

Remarks:—

NAME **Waters, William**

SURVEY DATE **1783**

TRACT **Mill Dams**

COUNTY **Prince George's**

ACRES **6 1/4**

CERTIFICATE No. **216**

NAME **Waters, William**

SURVEY DATE **1783**

TRACT **Mill Tale**

COUNTY **Prince George's**

ACRES **3**

CERTIFICATE No. **218**

NAME Waters, William

SURVEY DATE 1785

TRACT Chance

COUNTY Montgomery

ACRES 20

CERTIFICATE No. 45

NAME Waters, William

SURVEY DATE 1785

TRACT Waters Prospect

COUNTY Montgomery

ACRES 20

CERTIFICATE No. 304

NAME

Waters, William

SURVEY DATE

1786

TRACT

Newfound Land

COUNTY

Montgomery

ACRES

1479 5/8

CERTIFICATE No.

188

NAME **Waters, William**

PATENT DATE **1787**

TRACT **Addition to Bachalders Hole**

COUNTY **Somerset**

Certificate	Acres	Liber	Folio
“	“	“	“
Patent	501½	“ I C # C	“ 126

Remarks: **Certificate in name of Edward Waters**
Liber I C # B Folio 653

NAME Waters, William

PATENT DATE 1787

TRACT Hard Bargain

		COUNTY	St. Mary's		
Certificate	52 $\frac{1}{2}$	Acres	Liber	IC#D	Folio 112
"		"	"		"
Patent	52 $\frac{1}{2}$	"	"	IC#C	" 276

Remarks:—

NAME Waters, William

PATENT DATE 1788

TRACT Robinhood Retreat

		COUNTY	Anne Arundel			
Certificate	38	Acres	Liber	IC#D	Folio	227
"	"	"	"	"	"	"
Patent	38	"	"	IC#C	"	344

Remarks:---

NAME Waters, William

PATENT DATE 1788

TRACT Waters Chance

		COUNTY	Prince George's			
Certificate	30 $\frac{1}{2}$	Acres	Liber	IC#D	Folio	242
"	"	"	"	"	"	"
Patent	30 $\frac{1}{2}$	"	"	IC#C	"	343

Remarks:—

NAME Waters, William

PATENT DATE 1791

TRACT Deer Park

		COUNTY	Somerset		
Certificate	1110 $\frac{3}{4}$	Acres	Liber	IC#F	Folio 613
“	“	“	“	“	“
Patent	1110 $\frac{3}{4}$	“	“	IC#E	“ 781

Remarks:—

NAME Waters, William

PATENT DATE 1791

TRACT Slip (The)

	COUNTY	Prince George's			
Certificate	2½	Acres	Liber IC#F	Folio	470
“	“	“	“	“	“
Patent	2½	“	“ IC#G	“	113

Remarks:—

NAME Waters, William

PATENT DATE 1793

TRACT Interval (The)

		COUNTY	Prince George's		
Certificate	$15\frac{3}{4}$	Acres	Liber IC#I	Folio	510
"		"	"	"	
Patent	$15\frac{3}{4}$	"	" IC#G	"	274

Remarks:—

NAME Waters, William

SURVEY DATE 1796

TRACT Robert Hoods Retreat Enlarged

COUNTY Anne Arundel

ACRES 287 1/2

CERTIFICATE No. 357

NAME Waters, William

SURVEY DATE 1797

TRACT Pleasant Ridge

COUNTY Montgomery

ACRES 322

CERTIFICATE No. 206

NAME Waters, William

PATENT DATE 1799

TRACT Dispute

COUNTY Charles

Certificate 36 Acres Liber IC#0 Folio 731

“ “ “ “

Patent “ “ “

Remarks:— Patented to Edward Waters
Liber IC#M, folio 530

NAME Waters, William

SURVEY DATE 1802

TRACT Waterssea Lot

COUNTY Prince George's

ACRES 29 1/4

CERTIFICATE No. 380

NAME **Waters, William**

PATENT DATE **1816**

TRACT **Contention**

COUNTY

Anne Arundel

Certificate **260 3/8 Acres**

Liber **IB#D**

Folio **264**

“

“

“

“

Patent

“

“

“

Remarks:— **Patented to Charles Duvall, et al,
Liber IB#C, folio 361.**

NAME **Waters, William G.**

PATENT DATE **1807**

TRACT **Addition to Gray's Adventure**

COUNTY

Somerset

Certificate **4** Acres Liber **IC#C** Folio **147**

“ “ “ “

Patent **4** “ “ **IC#B** “ **364**

Remarks:—

NAME Waters, Zachariah

PATENT DATE 1795

TRACT First Bit (The)

		COUNTY	Montgomery		
Certificate	10	Acres	Liber IC#K	Folio	261
"		"	"	"	
Patent	10	"	" IC#H	"	725

Remarks:—

NAME Waters, Zachariah

PATENT DATE 1795

TRACT First Bit Enlarged (The)

		COUNTY	Montgomery		
Certificate	101	Acres	Liber IC#K	Folio	248
"	"	"	"	"	"
Patent	101	"	" IC#H	"	726

Remarks:—

NAME Waters, Zachariah

PATENT DATE 1858

TRACT Addition to Water's Prospect (The)

COUNTY Montgomery

Certificate 75 Acres Liber WL&WS#3 Folio 206

“ “ “ “

Patent “ “ “

Remarks:— Patented to Tilghman Waters,
Liber IM#1, folio 269.

NAME Waters, Zephaniah

PATENT DATE 1808

TRACT Waters Chance

		COUNTY	Charles			
Certificate	158	Acres	Liber	IC#R	Folio	695
"	"	"	"	"	"	"
Patent	158	"	"	IC#S	"	642

Remarks:—