

msa stagser s1426 11/09/00 vr/dfh

NAME Walters, Samuel

1696

TRACT Jericoe

COUNTY

Prince George's

Certificate	700	Acres	Liber	B.B.#3	Folio	484
"	"	"	"	"	"	"
Patent	700	"	"	B.B.#3	"	484

Remarks:—

NAME **Walters, Samuel**

1748

TRACT **Walters's Park**

COUNTY

Now Caroline

Certificate	150	Acres	Libe	BY.&GS.#1	Folio	345
--------------------	------------	--------------	-------------	----------------------	--------------	------------

“	“	“	“	“	“	
----------	----------	----------	----------	----------	----------	--

Patent	150	“	“	BY.&GS.#2	“	86
---------------	------------	----------	----------	----------------------	----------	-----------

Remarks:—

NAME Walters, Samuel

1759

TRACT Fair Dealing

COUNTY

Queen Anne's

Certificate	160	Acres	Liber BC&GS#11	Folio	256
"	"	"	"	"	"
Patent	160	"	" BC&GS#13	"	4

Remarks:—

NAME Walters, Samuel

1759

TRACT Fair Dealing Enlarged

COUNTY

Queen Anne's

Certificate	227	Acres	Liber BC&GS#11	Folio	256
"	"	"	"	"	"
Patent	227	"	" BC&GS#13	"	135

Remarks:—

NAME Walters, Samuel

1703

TRACT Jericoe

COUNTY

Prince George's

Certificate	895	Acres	Liber	C.D.	Folio	158
"	"	"	"	"	"	"
Patent	895	"	"	C.D.	"	158

Remarks:—

NAME Walters, Solomon

PATENT DATE 1763

TRACT Walters Addition

COUNTY

Worcester

Certificate	200	Acres	Liber BC&GS#21	Folio	681
"	"	"	"	"	"
Patent	200	"	" BC&GS#18	"	611

Remarks:—

NAME Walters, Thomas

1683

TRACT Marlborough

COUNTY

Somerset

Certificate

Acres

Liber

Folio

“

“

“

“

Patent

150

“

“

C.B.#3

“

451

Remarks:—

Certificate in name of Samuell Cooper
Liber 21, folio 450

NAME Walters, Thomas

1757

TRACT Round Savannah (The)

COUNTY

Now Sussex, Del.

Certificate 153 **Acres** Liber BC&GS#9 **Folio** 303

“ “ “ “

Patent 153 “ “ BC&GS#7 “ 495

Remarks:—

NAME Walters, Thomas G, et al

PATENT DATE 1953

TRACT Walter's Folly

COUNTY Anne Arundel

Certificate 3262 sq ft Acres

Liber

Folio

“

“

“

“

Patent 3262 sq ft

“ JLB # 1 “ 21

Remarks:—

NAME Walterton, John

1668

TRACT Walterton

COUNTY Now Harford

Certificate 200 Acres Liber 11 Folio 536

“ “ “ “ “ “

Patent “ “ “ “

Remarks:

NAME **Waltham, John**

1732

TRACT **Adams Purchase**

COUNTY **Now Wicomico**

Certificate **18** **Acres** **Liber** **A.M.#1** **Folio** **68**

“ “ “ “

Patent “ “ “

**Remarks:—Patent to Alexander Adams, Liber P.L.#8
folio 674**

NAME **Waltman, Jacob**

PATENT DATE **1815**

TRACT **Waltman's Landing**

COUNTY **Frederick**

Certificate **13½** Acres Liber **IB#D** Folio **89**

“ “ “ “ “

Patent “ “ “

Remarks:— **Patented to Jacob Waltman,
Liber IB#C, folio 166.**

NAME Waltman, Jacob, et al,

PATENT DATE 1818

TRACT Society Islands

		COUNTY	Frederick		
Certificate	63	Acres	Liber	IB#G	Folio 62
"	"	"	"	"	"
Patent	63	"	"	IB#E	" 178

Remarks:—

NAME Waltman, Jacob, Jr.

PATENT DATE 1815

TRACT Waltman's Landing

COUNTY Frederick

Certificate	Acres	Liber	Folio
"	"	"	"
Patent 13½	"	" IB#C	" 166

Remarks:— Certificate in name of Jacob Waltman,
Liber IB#D, folio 89.

NAME **Walton, Job**

1663

TRACT **Lyon**

COUNTY **Talbot**

Certificate **300** Acres Liber **6** Folio **316**

“ “ “ “

Patent **300** “ “ **6** “ **316**

Remarks:—

NAME Walton, Job

1665

TRACT Lynn

COUNTY Talbot

Certificate 300 Acres Liber 9 Folio 82

“ “ “ “ “ “

Patent “ “ “ “

Remarks:

NAME Walton, John

1661

TRACT Walton

COUNTY Baltimore

Certificate	120	Acres	Liber	5	Folio	179
"		"	"		"	
Patent	120	"	"	5	"	358

Remarks:—

NAME **Walton, John**

1686

TRACT **Waltons Addicon**

COUNTY **Now Worcester**

Certificate **200** Acres Liber **22** Folio **283**

“ “ “ “ “

Patent “ “ “

Remarks:—

NAME

Walton, John

1743

TRACT

Waltons Chance

COUNTY

Now Wicomico

Certificate

50

Acres

Liber

L.G.#C Folio

339

“

“

“

“

Patent

50

“

“

L.G.#B “

691

Remarks:—

NAME **Walton, Joseph**

SURVEY DATE **1754**

TRACT **Coney Hill**

COUNTY **Baltimore**

ACRES **21**

CERTIFICATE No. **358**

NAME Walton, Teagle

1754

TRACT Hudsons Folly

COUNTY

Now Sussex, Del.

Certificate 100 Acres Libe BC. & GS. #1 Folio 96

“ “ “ “

Patent 100 “ “ Y. & S. #8 “ 475

Remarks:—

NAME Walton, Thomas

1755

TRACT Barnes Level Resurveyed

COUNTY

Now Carroll

Certificate 196 Acres Libe BC. & GS. #4 Folio 238

“ “ “ “ “

Patent 196 “ “ G.S. #3 “ 403

Remarks:—

NAME **Walton, William**

1677

TRACT **Transilvania**

COUNTY

Now **Worcester**

Certificate

Acres

Liber

Folio

“

“

“

“

Patent

800

“

“

19

“

518

Remarks:—

**Certificate in name of William Stevens
Liber 19, folio 517**

NAME **Walton, William**

1678

TRACT **Weymouth**

COUNTY **Now Worcester**

Certificate	Acres	Liber	Folio
“	“	“	“
Patent	500	“	15
			490

Remarks:—

NAME Walton, William

1679

TRACT Neighbourhood

COUNTY Now Worcester

Certificate Acres Liber Folio

“ “ “ “

Patent 1400 “ “ 21 “ 40

Remarks:— Certificate in name of William Stevens
Liber 21, folio 40

NAME **Walton, William** (See other side)

PATENT DATE **1681**

TRACT **Key (The)**

COUNTY

Now **Worcester**

Certificate **100** Acres Liber **21** Folio **257**

“ “ “ “ “

Patent **100** “ “ **C.B.#2** “ **516**

Remarks:—

•

William Cord, William Stevens, Plowman
Littleton, Southey Littleton Jr., John
Robins, Thomas Purnell, Daniel Selby,
William Turville, George Hamlin, William
Hearne, Nathaniel Veazey, Thomas Proffitt,
& Francis Williams,

NAME **Walton, William & 12 others**

1681

TRACT **Key (The)**

COUNTY Now **Worcester**

Certificate	100	Acres	Liber	21	Folio	257
"	"	"	"	"	"	"
Patent	100	"	"	C.B.#2	"	516

Remarks:—

NAME Walton, Wm. & Wm. Turvill & Rich. Holland

1706

TRACT Balld Beach

COUNTY

Now Worcester

Certificate	450	Acres	Liber	D.D.#5	Folio	536
"		"	"		"	
Patent	450	"	"	D.D.#5	"	536
Remarks:--				P.L.#3	"	151

NAME **Walton, William**

1753

TRACT **Waltons Improvement**

COUNTY **Somerset**

Certificate **394** Acres Liber **Y.&S.#7** Folio **457**

“ “ “ “

Patent **394** “ “ **Y.&S.#8** “ **414**

Remarks:—

NAME Waltz, Henry

PATENT DATE 1827

TRACT Henry's Lots

COUNTY

Now Garrett

Certificate 100

Acres

Liber IB&GGB#H Folio 357

“

“

“

“

Patent 100

“

“

IE#F

“

506

Remarks:—

NAME **Waltz, Jacob**

PATENT DATE **1817**

TRACT **High Ridge**

COUNTY **Frederick**

Certificate	Acres	Liber	Folio
“	“	“	“
Patent	18	“	IB#E
			“ 66

Remarks:-- **Certificate in name of Philip Koon**
 Liber IB#D, folio 634.

NAME

Wambach, John

PATENT DATE

1903

TRACT

Wambach

COUNTY

Garrett

Certificate 17 1/3

Acres

Liber EST#1

Folio 90

“

“

“

“

Patent 17 1/3

“

“ WOM#1

“ 379

Remarks:—

NAME Wampler, Abraham

PATENT DATE 1846

TRACT Little Kentucke

COUNTY Carroll

Certificate	Acres	Liber	Folio
"	"	"	"
Patent 1-1-4	"	" GGB#5	" 266

Remarks:— Certificate in name of John Grosse,
Liber GGB#6, folio 462.

NAME Wampler, John

PATENT DATE 1817

TRACT Invitation

COUNTY

Frederick

Certificate	2 $\frac{1}{4}$	Acres	Liber	IB#D	Folio	558
“	“	“	“	“	“	“
Patent	2 $\frac{1}{4}$	“	“	IB#C	“	570

Remarks:—

NAME Wampler, Ludwick & John Ensor

PATENT DATE 1796

TRACT I Will And I Will Not

COUNTY Baltimore

Certificate 112 1/4 Acres Liber IC#0 Folio 13

“ “ “ “

Patent “ “ “

Remarks: Patented to John Gibson

Liber IC#G, folio 676

NAME Wampler, Ludwick & John Ensor

PATENT DATE 1797

TRACT Hazard

		COUNTY	Baltimore			
Certificate	15 $\frac{3}{4}$	Acres	Liber	IC#0	Folio	274
"		"	"		"	
Patent	15 $\frac{3}{4}$	"	"	IC#L	"	282

Remarks:—

NAME Wampler, Ludwick

PATENT DATE 1799

TRACT Philips Retirement

		COUNTY	Frederick		
Certificate	209 $\frac{3}{4}$	Acres	Liber IC#0	Folio	597
"	"	"	"	"	"
Patent	209 $\frac{1}{4}$	"	" IC#M	"	567

Remarks:—

NAME Wampler, Ludwick and John Ensor

PATENT DATE 1800

TRACT Wampplers Age of Reason

	COUNTY	Baltimore			
Certificate	8 $\frac{1}{2}$	Acres	Liber I C #	N Folio	386
"	"	"	"	"	"
Patent	"	"	"	"	"

Remarks: Patent to Ludwick Wampler & Ely Oursler
Liber I C # M Folio 693

NAME Wampler, Ludwick and Ely Oursler

PATENT DATE 1800

TRACT Wampplers Age of Reason

COUNTY Baltimore

Certificate

Acres

Liber

Folio

“

“

“

“

Patent 8 $\frac{1}{2}$

“

“

I C # N “ 386

Remarks Certificate in name of Ludwick Wampler

and John Ensor Liber I C # N Folio 386

NAME Wample, Ludwick

PATENT DATE 1803

TRACT Ludwicks Lot

		COUNTY	Baltimore		
Certificate	15 $\frac{3}{4}$	Acres	Liber IC#R	Folio	222
“	“	“	“	“	“
Patent	15 $\frac{3}{4}$	“	“ IC#S	“	37

Remarks:—

NAME Wample, Ludwick

PATENT DATE 1803

TRACT True Rights of Man (The)

COUNTY Baltimore

Certificate	35	Acres	Liber IC#R	Folio	223
"		"	"	"	
Patent	35	"	"	"	
Remarks:—			" IC#S	"	36

NAME Wampler, Ludwig

PATENT DATE 1822

TRACT Wampler's Discovery

COUNTY Frederick

Certificate 12A-26P Acres Liber IB#G Folio 717

“ “ “ “

Patent 12A-26P “ “ IB#F “ 152

Remarks:—

NAME Wampler, Ludwig

PATENT DATE 1822

TRACT Water Wanting

COUNTY Baltimore

Certificate

Acres

Liber

Folio

“

“

“

“

Patent 5-3-1

“

“ IB#F

“ 161

Remarks:— Certificate in name of John Blizard,
Liber IB#G, folio 665.

NAME **Wamps, Joseph Y.,**

PATENT DATE **1848**

TRACT **Tatman's Luck**

COUNTY **Alleghany**

Certificate

Acres

Liber

Folio

“

“

“

“

Patent **68**

“

“

GGB#6

“

389

Remarks:— **Certificate in name of Lewis Crabtree,
Liber GGB#6, folio 607.**

NAME Wamsley, Richard

SURVEY DATE 1746

TRACT Wamsley's Outlet

COUNTY Anne Arundel

ACRES 44

CERTIFICATE No. 431

NAME **Wamsley, Richard**

1755

TRACT **Elysian Fields**

COUNTY

Anne Arundel

Certificate	56	Acres	Libe BC. & GS. #5 Folio	201
"	"	"	"	"
Patent	56	"	" BC. & GS. #6 "	127

Remarks:—

NAME Wamsley, Richard

PATENT DATE 1766

TRACT Locust Point

COUNTY

Anne Arundel

Certificate 9 Acres Liber BC&GS#30 Folio 371

“ “ “ “

Patent 9 “ “ BC&GS#32 “ 7

Remarks:—

NAME Wamsley, Thomas & Richard Foster

1667

TRACT Hassell Branch (The)

COUNTY Now Cecil

Certificate	300	Acres	Liber	10	Folio	622
"	"	"	"	"	"	"
Patent	300	"	"	11	"	29

Remarks:

NAME **Wamsley, Thomas**

1715

TRACT **Wamsleys Lott**

COUNTY **Cecil**

Certificate	50	Acres	Liber	F.F.#7	Folio	322
"	"	"	"	"	"	"
Patent	50	"	"	F.F.#7	"	322
Remarks:—				C.E.#1	"	338

NAME **Wangham, Abraham**

1716

TRACT **Batchelors Neck**

COUNTY

Baltimore

Certificate **50** Acres Liber **F.F.#7** Folio **210**

“ “ “ “ “

Patent **50** “ “ **F.F.#7** “ **210**

Remarks:— P.I.#4 " **57**

NAME Wannell, James

PATENT DATE 1795

TRACT Addition to Riggins Discovery

COUNTY

Worcester

Certificate	225	Acres	Liber	IC#K	Folio	394
"	"	"	"	"	"	"
Patent	225	"	"	IC#G	"	585

Remarks:—

NAME **Wantland, Thomas**

SURVEY DATE **1745**

TRACT **Dales and Vales**

COUNTY **Baltimore**

ACRES **100**

CERTIFICATE No. **388**

NAME **Wantland, Thomas**

SURVEY DATE **1761**

TRACT **Harris Meadows**

COUNTY **Baltimore**

ACRES **60**

CERTIFICATE No. **666**

NAME Wantland, Thomas

SURVEY DATE 1761

TRACT Thomas Folly

COUNTY Baltimore

ACRES 98

CERTIFICATE No. 1617

NAME Wantland, Thomas

PATENT DATE 1789

TRACT Wantlands Folly

		COUNTY	Baltimore		
Certificate	332½	Acres	Liber IC#D	Folio	465
"	"	"	"	"	"
Patent	332½	"	" IC#E	"	66

Remarks:—

NAME Wantland, Thomas

PATENT DATE, 1792

TRACT Thomas Choice

COUNTY Baltimore

Certificate 30 Acres Liber IC#F Folio 617

“ “ “ “

Patent “ “ “

Remarks:— Patented to Nicholas Merryman
Liber IC#G, folio 158

NAME Wantland, Thomas

PATENT DATE 1802

TRACT Wilderness (The)

COUNTY

Baltimore

Certificate	11½	Acres	Liber IC#R	Folio	43
“	“	“	“	“	“
Patent	11½	“	“ IC#L	“	721

Remarks:—

NAME Wapels, Paul, J. Smith, & M. Bevans

1731

TRACT Swamp in Fellowship

COUNTY Now Sussex, Del.

Certificate	Acres	Liber	Folio
"	"	"	"
Patent	150	"	P.L.#8
			" 171

Remarks:— Certificate in name of John Caldwell
Liber I.L.#B, folio 446

NAME Waple, William

1714

TRACT Hobbs Choice

COUNTY

Now Sussex, Del

Certificate	158	Acres	Liber	E.E.#6	Folio	157
"	"	"	"	"	"	"
Patent	158	"	"	E.E.#6	"	157
Remarks:—				R.Y.#1	"	530

NAME Wapler, George

SURVEY DATE 1744

TRACT Garden Enlarged (The)

COUNTY Charles

ACRES 202

CERTIFICATE No. 167

NAME Waples, George

1734

TRACT Waples Chance

COUNTY

Charles

Certificate	100	Acres	Liber	E. I. #3	Folio	20
-------------	-----	-------	-------	----------	-------	----

"	"	"	"	"	"	"
---	---	---	---	---	---	---

Patent	100	"	"	E. I. #4	"	119
--------	-----	---	---	----------	---	-----

Remarks:—

NAME Waples, James

1735

TRACT Waples Toyl

COUNTY

Charles

Certificate	100	Acres	Liber	E. I. #3	Folio	480
"	"	"	"	"	"	"
Patent	100	"	"	E. I. #4	"	465

Remarks:—

NAME Waples, Paul

1732

TRACT Abigalls Chance

COUNTY Now Sussex, Del.

Certificate	Acres	Liber	Folio
"	"	"	"
Patent	200	"	P.L.#8 " 518

Remarks:— Certificate in name of John Caldwell,
Liber A.M.#1, folio 109

NAME **Waples, Paul**

1737

TRACT **Abigals Chance**

COUNTY

Now Sussex, Del.

Certificate

Acres

Liber

Folio

“

“

“

“

Patent

300

“

“

E.I.#6

“

37

Remarks:—

**Certificate in name of John Caldwell,
Liber E.I.#3, folio 500**

NAME Waples, Paul

1748

TRACT Aydoletts Meadow

COUNTY Now Sussex, Del.

Certificate

Acres

Liber

Folio

“

“

“

“

Patent

329

“

“

T.I.#3

“

506

Remarks:—Certificate in name of Benjamin Aydolett,
Liber BY.&GS.#1, folio 440

NAME Waples, Paul

1757

TRACT Waples Luck

COUNTY

Worcester

Certificate	100	Acres	Liber BC&GS#11	Folio	4
"	"	"	"	"	"
Patent	100	"	" BC&GS#10	"	28

Remarks:—

NAME	Waples, Paul
SURVEY DATE	1759
TRACT	Aydolets Neglect
COUNTY	Worcester
ACRES	7
CERTIFICATE No.	151

NAME Waples, Paul

1759

TRACT Hog Range

COUNTY

Now Sussex, Del.

Certificate	100	Acres	Liber	BC&GS#12	Folio	179
"	"	"	"	"	"	"
Patent	100	"	"	BC&GS#10	"	586

Remarks:—

NAME Waples, Paul

1760

TRACT Lock

COUNTY

Now Sussex, Del.

Certificate 38

Acres

Liber BC&GS#12 Folio 179

“

“

“

“

Patent 38

“

“ BC&GS#13 “ 513

Remarks:—

NAME Waples, Paul

PATENT DATE 1766

TRACT Aydolets Neglect

		COUNTY	<u>Now</u> Sussex, Del.	
Certificate	7	Acres	Liber BC&GS#34	Folio 28
"	"	"	"	"
Patent	7	"	" BC&GS#32 "	95

Remarks:—

NAME **Waples, Peter**

1684

TRACT **Venture**

COUNTY **Now Worcester**

Certificate

Acres

Liber

Folio

“

“

“

“

Patent

300

“ **IB&IL.#C** “ **184**

Remarks:— **Certificate in name of William Stevens,
Liber 22, folio 71**

NAME **Waples, Peter**

1688

TRACT **Colechester**

COUNTY

Now **Worcester**

Certificate **169**

Acres

Liber **23**

Folio **359**

“

“

“

“

Patent

“

“

Remarks:—

NAME **Waples, Peter**

1738

TRACT **Come By Chance**

COUNTY

Somerset

Certificate	100	Acres	Liber 21	Folio	392
“	“	“	“	“	“
Patent	100	“	“ E.I.#2	“	736

Remarks:—

NAME Waples, William & Paul

1737

TRACT Long Acre

COUNTY

Now Wicomico

Certificate	300	Acres	Liber	E.I.#3	Folio	521
“	“	“	“	“	“	“
Patent	300	“	“	E.I.#4	“	517

Remarks:—

NAME Warburton, William T.

PATENT DATE 1853

TRACT Mount Pleasant

COUNTY

Cecil

Certificate 125-1-38 acres

Liber GGB#7-A Folio 504

“

“

“

“

Patent 125-1-35“

“ GGB#8 “ 197

Remarks:—

NAME **Ward, Achilles**

1743

TRACT **Ragged Chance**

COUNTY **Charles**

Certificate	21	Acres	Liber	L.G.#C	Folio	354
"	"	"	"	"	"	"
Patent	21	"	"	E.I.#6	"	602

Remarks:—

NAME Ward, Andrew

1668

TRACT Higistone

COUNTY St. Mary's

Certificate	Acres	Liber	Folio
-------------	-------	-------	-------

"	"	"	"
---	---	---	---

Patent	50	"	11	"	367
--------	----	---	----	---	-----

Remarks: Certificate in name of Richard Morris,
Liber 11, folio 118.

NAME Ward, Andrew

1668

TRACT Quainton

COUNTY St. Mary's

Certificate	100	Acres	Liber	11	Folio	561
"	"	"	"	"	"	"
Patent	100	"	"	13	"	186

Remarks:

NAME **Ward, Andrew**

1672

TRACT **St. Margaretts**

COUNTY **St. Marys**

Certificate	266	Acres	Liber	17	Folio	248
"	"	"	"	"	"	"
Patent	266	"	"	17	"	354

Remarks:—

NAME **Ward, Augustin**

1743

TRACT **Wards Outlett**

COUNTY

Charles

Certificate **67** Acres Liber **L.G.#E** Folio **325**

“ “ “ “

Patent **67** “ “ **P.T.#1** “ **40**

Remarks:—

NAME **Ward, Augustine**

SURVEY DATE **1776**

TRACT **Charles Town**

COUNTY **Charles**

ACRES **174 3/4**

CERTIFICATE No. **80**


NAME Ward, Augustine

PATENT DATE 1804

TRACT Charles Town Enlarged

	COUNTY	Charles			
Certificate	125	Acres	Liber	IC#Q	Folio 384
"	"	"	"	"	"
Patent	"	"	"	"	"

Remarks:— Patented to John Ward
Liber IC#S, folio 162



NAME **Ward, Benjamin**

1714

TRACT **Wards Defence**

COUNTY

Charles

Certificate	100	Acres	Liber	E.E.#6	Folio	195
"		"	"		"	
Patent	100	"	"	E.E.#6	"	196
Remarks:—				C.E.#1	"	110

NAME Ward, Benjamin

SURVEY DATE 1750

TRACT Resurvey on Green Field (The)

COUNTY Cecil

ACRES 691

CERTIFICATE No. 414

NAME Ward, Benjamin

PATENT DATE 1763

TRACT Saunders Assistance

COUNTY

Charles

Certificate	182	Acres	Liber BC&GS#30	Folio	58
"	"	"	"	"	"
Patent	182	"	" BC&GS#28	"	420

Remarks:—

NAME Ward, Cornelius

1671

TRACT Bare Point

COUNTY Somerset

Certificate	200	Acres	Liber	10	Folio	10
“	“	“	“	“	“	“
Patent	200	“	“	14	“	372

Remarks:—

NAME **Ward, Cornelius**

1878

TRACT **Corke**

COUNTY **Somerset**

Certificate	Acres	Liber	Folio
"	"	"	"
Patent	500	"	208

Remarks:— **Certificate in name of William Stevens
Liber 20, folio 207**

NAME **Ward, Cornelius**

1679

TRACT **Long Acre**

COUNTY **Somerset**

Certificate	Acres	Liber	Folio		
“	“	“	“		
Patent	100	“	15	“	608

Remarks:—

NAME **Ward, Cornelius**

1682

TRACT **White Oak Swamp**

COUNTY **Somerset**

Certificate	Acres	Liber	Folio
“	“	“	“
Patent	150	“	C.B.#3
			“ 31

Remarks:— **Alater Patent Liber N.S.#2, folio 203**
Certificate in name of William Stevens
Liber 21, folio 328

NAME **Ward, Cornelius**

1883

TRACT **Chesnutt Ridge (The)**

COUNTY **Somerset**

Certificate	Acres	Liber	Folio
“	“	“	“
Patent	100	“	C.B.#3 “ 445

Remarks:— **Certificate in name of William Stevens,
Liber 19, folio 557**

NAME **Ward, Cornelius**

1702

TRACT **Long Acre**

COUNTY **Somerset**

Certificate **525** Acres Liber **D.D.#5** Folio **71**

“ “ “ “

Patent **525** “ “ **D.S.#F** “ **386**

Remarks:— **Another Patent, Liber D.D.#5, folio 71**

NAME **Ward, Cornelius**

1747

TRACT **Littleworth**

COUNTY

Somerset

Certificate	35	Acres	Liber	T.I.#1	Folio	258
"	"	"	"	"	"	"
Patent	35	"	"	L.G.#C	"	581

Remarks:—

NAME **Ward, Cornelius**

1752

TRACT **Folly**

COUNTY **Somerset**

Certificate	19	Acres	Liber	Y.&S.#7	Folio	321
"	"	"	"	"	"	"
Patent	19	"	"	Y.&S.#6	"	36.

Remarks.---

NAME

Ward, ~~Lindsey~~ David & Lindsay

PATENT DATE

1778

TRACT

Lane Resurveyed (The)

COUNTY

Charles

Certificate

21A-3R

Liber I C # D

Folio

239

“

“

“

“

Patent

21A-3R

“

“ I C # C

“

456

Remarks:—

NAME **Ward, David Lindsey**

PATENT DATE **1776**

TRACT **Wards Lane**

COUNTY

Charles

Certificate	24	Acres	Liber BC&GS#51	Folio 444
"	"	"	"	"
Patent	24	"	" BC&GS#52	" 398

Remarks:--

NAME Ward, David Lindsey

PATENT DATE 1787

TRACT Fancys Mistake (The)

		COUNTY	Charles		
Certificate	7 $\frac{3}{4}$	Acres	Liber	IC#B	Folio 637
"		"	"	"	"
Patent	7 $\frac{3}{4}$	"	"	IC#C	" 92

Remarks:—

NAME **Ward, David Lindsey**

PATENT DATE **1788**

TRACT **Mistake (The)**

COUNTY **Charles**

Certificate	20A-3P	Acres	Liber	IC#D	Folio	240
"	"	"	"	"	"	"
Patent	20A-3P	"	"	IC#C	"	457

Remarks:—

NAME Ward, David Lindsey

PATENT DATE 1788

TRACT Wards Trouble

		COUNTY	Charles		
Certificate	23	Acres	Liber IC#D	Folio	238
"	"	"	"	"	"
Patent	23	"	" IC#C	"	458

Remarks:—

NAME **Ward, Edward**

1747

TRACT **Wards Delight**

COUNTY

Now Montgomery

Certificate	100	Acres	Liber	T.I.#1	Folio	406
"	"	"	"	"	"	"
Patent	100	"	"	T.I.#3	"	205

Remarks:—

NAME Ward, Edward

1752

TRACT **Wards Pleasure**

COUNTY **Frederick**

Certificate **50** **Acres** **Liber** **Y.&S.#7** **Folio** **138**

“ “ “ “

Patent **50** “ “ **Y.&S.#6** “ **138**

Remarks:—

NAME **Ward, Edward**

1757

TRACT **Wards Delight**

COUNTY

Now **Frederick**

Certificate **100** Acres Libe **BY. & GS. #1** Folio **183**

“ “ “ “

Patent **100** “ “ **T.I.#4** “ **201**

Remarks:—

NAME Ward, Edward

PATENT DATE 1799

TRACT Ward's Inheritance

COUNTY Montgomery

Certificate	377	Acres	Liber	IC#L	Folio	578
"	"	"	"	"	"	"
Patent	377	"	"	IC#O	"	716

Remarks:—

NAME Ward, Edward

PATENT DATE 1800

TRACT Set To Dancing

		COUNTY	Allegany		
Certificate	69 $\frac{3}{4}$	Acres	Liber IC#N	Folio	440
"	"	"	"	"	"
Patent	69 $\frac{3}{4}$	"	" IC#M	"	731

Remarks:—

NAME Ward, Edward

SURVEY DATE 1807

TRACT Sliding Place

COUNTY Allegany

ACRES 57

CERTIFICATE No. 790

NAME Ward, Edward

PATENT DATE 1808

TRACT Well Found Out

		COUNTY	Alleghany			
Certificate	89½	Acres	Liber	JK#U	Folio	17
“	“	“	“	“	“	“
Patent	89½	“	“	IC#S	“	708

Remarks:—

NAME **Ward, Edward**

PATENT DATE **1810**

TRACT **Oneals Neglect**

COUNTY

Allegany

Certificate

Acres

Liber

Folio

“

“

“

“

Patent **101**

“

“ **I C # P**

“

258

Remarks: **Certificate in name of Daniel Lance**
Liber I C # N Folio 704

NAME **Ward, Edward**

PATENT DATE **1811**

TRACT **Addition to Rich Hollow**

COUNTY **Allegany**

Certificate	143	Acres	Liber	IB#B	Folio	43
“	“	“	“	“	“	“
Patent	143	“	“	IB#A	“	25

Remarks:—

NAME Ward, Edward

PATENT DATE 1811

TRACT Dividing Ridge

COUNTY

Allegany

Certificate	20 $\frac{1}{2}$	Acres	Liber	IB#B	Folio	172
“	“	“	“	“	“	“
Patent	20 $\frac{1}{2}$	“	“	JK#T	“	508

Remarks:—

NAME **Ward, Edward**

PATENT DATE **1811**

TRACT **Rich Hollow**

COUNTY

Allegheny

Certificate	26$\frac{1}{4}$	Acres	Liber	IB#B	Folio	172
“	“	“	“	“	“	“
Patent	26$\frac{1}{4}$	“	“	IB#A	“	34

Remarks:—

NAME Ward, Edward

PATENT DATE 1825

TRACT Ward's Rectitude

COUNTY

Alleghany

Certificate 260 1/2 Acres

Liber IB&GGB#H Folio

12

“

“

“

“

Patent

“

“

“

Remarks:— Patented to Isaac Ward

Liber IB#F, folio 333

NAME Ward, Edward

PATENT DATE 1838

TRACT Hickory Bottom

COUNTY Allegany

Certificate 148 $\frac{3}{4}$ Acres Liber GGB#4 Folio 120

“ “ “ “

Patent “ “ “

Remarks:— Patented to Francis Twigg,
Liber GGB#3, folio 235.

NAME Ward, Edward

PATENT DATE 1839

TRACT Crooked Ring

COUNTY Allegany

Certificate 26 $\frac{1}{2}$ Acres Liber GGB#4 Folio 290

“ “ “ “

Patent “ “ “

Remarks:— Patented to Griffin Twigg,
Liber GGB#3, folio 364.

NAME Ward, Francis

PATENT DATE 1797

TRACT Ward's Palace

COUNTY

Frederick

Certificate	7½	Acres	Liber	IC#N	Folio	210
“	“	“	“	“	“	“
Patent	7½	“	“	IC#M	“	279

Remarks:—

NAME Ward, Harriet, Ruth Kemp and Sarah Baseman

PATENT DATE 1825

TRACT Partnership

COUNTY

Allegheny [Allegheny]

Certificate 16-1-20 Acres

Liber IB&GGB#H Folio 181

“

“

“

“

Patent 16-1-20 “

“

IB#F

“

382

Remarks:—

NAME Ward, Henry

1865

TRACT Mounserdo

COUNTY Now Harford

Certificate 550 Acres Liber 8 Folio 339

“ “ “ “ “ “

Patent 550 “ “ 8 “ 339

Remarks:—

NAME **Ward, Henry**

1674

TRACT **Poplar Neck**

COUNTY **Now Cecil**

Certificate **1400** Acres Liber **18** Folio **274**

“ “ “ “ “

Patent **1400** “ “ **18** “ **139**

Remarks:— **Deed from William Fisher
Liber 10, folio 623**

NAME Ward, Henry

1682

TRACT Long Acre

COUNTY

Cecil

Certificate 900 Acres Liber 21 Folio 506

“ “ “ “ “

Patent “ “ “

Remarks:—

NAME Ward, Henry

SURVEY DATE 1683

TRACT Eyla

COUNTY Cecil

ACRES 90

CERTIFICATE No. 93

NAME Ward, Henry

1684

TRACT Cobham

COUNTY

Cecil

Certificate	1000	Acres	Liber	21	Folio	506
“	1000	“	“	22	“	5
Patent		“	“		“	

Remarks:—

NAME

Ward, Henry

1688

TRACT

levells (The)

COUNTY

Cecil

Certificate

500

Acres

Liber 21

Folio 554

“

“

“

“

Patent

“

“

“

Remarks:—

NAME

Ward, Henry

1750

TRACT

Chance Resurveyed

COUNTY

Cecil

Certificate

250

Acres

Libe BY. & GS. #5 Folio

73

“

“

“

“

Patent

250

“

“ BY. & GS. #3 “

534

Remarks:—

NAME Ward, Henry

1750

TRACT Wards Flower Fields

COUNTY Now Caroline

Certificate 50 Acres Lib^{er} BY.&GS.#5 Folio 258

“ “ “ “ “

Patent 50 “ “ BY.&GS.#3 “ 215

Remarks:—

NAME **Ward, Henry**

1753

TRACT **Addition to Chance**

COUNTY **Cecil**

Certificate	3	Acres	Libe	BC. & GS. #1	Folio	33
"	"	"	"	"	"	"
Patent	3	"	"	Y. & S. #8	"	583

Remarks:—

NAME Ward, Henry

1759

TRACT Wards Venture

COUNTY

Dorchester

Certificate	30	Acres	Liber BC&GS#11	Folio	215
"	"	"	"	"	
Patent	30	"	" BC&GS#8	"	615

Remarks:—

NAME **Ward, Henry**

1765

TRACT **Wards Venture Enlarged**

COUNTY

Dorchester

Certificate	135	Acres	Libel	BC&GS#24	Folio	366
"	"	"	"	"	"	"
Patent	135	"	"	BC&GS#23	"	326

Remarks:—

NAME Ward, Henry

PATENT DATE 1768

TRACT Craners Neglect

COUNTY Now Caroline

Certificate	Acres	Liber	Folio
“	“	“	“
Patent 58	“	“ BC&GS#38	“ 346

Remarks:— Certificate in name of Solomon Wright,
Liber BC&GS#40, Folio 60

NAME Ward, Henry

PATENT DATE 1792

TRACT Three In One

COUNTY

Caroline

Certificate	309 ¹ / ₄	Acres	Liber IC#I	Folio	215
"	"	"	"	"	"
Patent	309 ¹ / ₄	"	" IC#H	"	185

Remarks:—



NAME **Ward, Isaac**

SURVEY DATE **1824**

TRACT **Eliza's Bower**

COUNTY **Allegheny**

ACRES **7 1/8**

CERTIFICATE No. **263**

NAME Ward, Isaac

PATENT DATE 1825

TRACT Ward's Rectitude

COUNTY Allegany

Certificate

Acres

Liber

Folio

“

“

“

“

Patent 260 1/2 “ “ IB#F “ 333

Remarks:— Certificate in name of Edward Ward

Liber IB&GGB#H, folio 12

NAME Ward, Isaac

PATENT DATE 1840

TRACT Legs

COUNTY

Allegheny

Certificate	80 $\frac{1}{2}$	Acres	Liber	GGB#4	Folio	522
"	"	"	"	"	"	"
Patent	80 $\frac{1}{2}$	"	"	GGB#3	"	528

Remarks:—

NAME **Ward, Jacob**

1748

TRACT **Wards Folly**

COUNTY **Somerset**

Certificate **52** Acres Libe **BY. & GS. #5** Folio **357**

“ “ “ “

Patent **52** “ **BY. & GS. #3** “ **193**

Remarks:—

NAME Ward, James

1754

TRACT Winters Range

COUNTY Now Sussex, Del.

Certificate	Acres	Liber	Folio
"	"	"	"
Patent	116	" BC&GS#2	" 431

Remarks:—Certificate in name of Moses Gawdy,
liber BC&GS#9, folio 47.

NAME **Ward, Jacob**

PATENT DATE **1762**

TRACT **Addition**

COUNTY

Somerset

Certificate **12** Acres Liber **BC&GS#24** Folio **380**

“ “ “ “

Patent **12** “ “ **BC&GS#28** “ **128**

Remarks: --

NAME Ward, James

1734

TRACT James town

COUNTY

Somerset

Certificate	300	Acres	Liber	E. I. #3	Folio	259
“	“	“	“	“	“	“
Patent	300	“	“	E. I. #4	“	156

Remarks:—

NAME Ward, James

PATENT DATE 1792

TRACT Winsers Savannah

COUNTY

Somerset

Certificate

Acres

Liber

Folio

“

“

“

“

Patent

47 $\frac{1}{4}$

“

“

IC#H.

“

132

Remarks:—

Certificate in name of Joseph Ward

Liber IC#I, folio 30

NAME **Ward, James**

PATENT DATE **1792**

TRACT **Worth Nothing**

COUNTY

Somerset

Certificate

Acres

Liber

Folio

“

“

“

“

Patent

50

“

“

IC#G

“

176

Remarks:—

Certificate in name of Joseph Ward

Liber IC#I, folio 27

NAME **Ward, James Jr.**

1753

TRACT **Wards Folly**

COUNTY

Somerset

Certificate	16½	Acres	Liber	G.S.#1	Folio	303
“	“	“	“	“	“	“
Patent	16½	“	“	Y.&S.#8	“	474

Remarks:—

NAME Ward, Jane

PATENT DATE 1797

TRACT Addition to Bonds Gratuity

COUNTY Harford

Certificate 42 $\frac{3}{4}$ Acres Liber IC#0 Folio 341

“ “ “ “

Patent “ “ “

Remarks:— Patented to George Lucky

Liber IC#M, folio 270

NAME **Ward, Jesse**

1762

TRACT **Desart**

COUNTY

Worcester

Certificate	50	Acres	Liber BC&GS#31	Folio	630
“	“	“	“	“	“
Patent	50	“	“ BC&GS#30	“	415

Remarks:—

NAME **Ward, Jesse**

1762

TRACT **Hog Quarter**

COUNTY

Somerset

Certificate	16½	Acres	Liber	BC&GS#24	Folio	349
“	“	“	“	“	“	“
Patent	16½	“	“	BC&GS#26	“	366

Remarks:—

NAME **Ward, Jesse**

1763

TRACT **Hog Range**

COUNTY

Worcester

Certificate **30**

Acres

Libert **BC&GS#24** **Folio** **477**

“

“

“

“

Patent **30**

“

“ **BC&GS#26** “ **236**

Remarks:—

NAME **Ward, Jesse**

PATENT DATE **1763**

TRACT **Peru**

COUNTY **Worcester**

Certificate **30** Acres **Liber BC&GS#24 Folio 454**

“ “ “ “

Patent **30** “ “ **BC&GS#28 “ 293**

Remarks:—

NAME Ward, John

1663

TRACT Wards Wheele

COUNTY

Charles

Certificate	550	Acres	Liber	5	Folio	166
“	“	“	“	“	“	“
Patent	550	“	“	5	“	275

Remarks:—

NAME Ward, John

1666

TRACT Ingothorp

COUNTY Charles

Certificate	100	Acres	Liber	10	Folio	256
"		"	"		"	
Patent	100	"	"	10	"	271

Remarks: -

NAME Ward, John

1667

TRACT Pomphrett

COUNTY Charles

Certificate 150 Acres Liber 10 Folio 258

“ “ “ “ “ “

Patent 150 “ “ 11 “ 270

Remarks: — **Later Patents, Liber 15, folios 164&197.**

NAME **Ward, John**

1672

TRACT **Ingerstone**

COUNTY **Charles**

Certificate	130	Acres	Liber	16	Folio	343
“	“	“	“	“	“	“
Patent	130	“	“	14	“	486

Remarks:—

NAME **Ward, John**

1872

TRACT **Mountaine**

COUNTY **Charles**

Certificate	112	Acres	Liber	16	Folio	345
"	"	"	"	"	"	"
Patent	112	"	"	16	"	564

Remarks:—

NAME Ward, John

1675

TRACT Wards Addition

COUNTY Charles

	Certificate	50	Acres	Liber	15	Folio	262
	"		"	"		"	
	Patent	50	"	"	19	"	33

Remarks:—

NAME **Ward, John**

1675

TRACT **Wards Delight**

COUNTY **Charles**

Certificate	200	Acres	Liber	15	Folio	282
“	“	“	“	“	“	“
Patent	200	“	“	19	“	169

Remarks:—

NAME Ward, John

1694

TRACT Wards Knowledge

COUNTY

Cecil

Certificate	140	Acres	Liber	B#23	Folio	139
"	"	"	"	"	"	"
Patent	140	"	"	B#23	"	140

Remarks:—

NAME Ward, John

1703

TRACT Wards Addicon

COUNTY

Cecil

Certificate	450	Acres	Liber	D. D. #5	Folio	213
"	"	"	"	"	"	"
Patent	450	"	"	D. D. #5	"	213
Remarks:—				P. L. #2	"	139

NAME Ward, John & Elizabeth Brett

1705

TRACT Widows Mite (The)

COUNTY

Prince George's

Certificate 300 Acres Liber D.D.#5 Folio 184

“ “ “ “

Patent 300 “ “ W.D. “ 495

Remarks:— Another Patent, Liber D.D.#5, folio 184

NAME **Ward, John**

1713

TRACT

COUNTY

Cecil

Certificate

Acres

Liber

Folio

“

“

“

“

Patent

50

“

“

P.L.#3

“

215

Remarks:—

NAME Ward, John & Henry Hendrickson

1716

TRACT Henry and Ward (The)

COUNTY Cecil

Certificate 134 $\frac{1}{2}$ Acres Liber I.L.#A Folio 5

" " " "

Patent " " "

Remarks:—Unpat. Cert. # 137, No Patent Found.

NAME **Ward, John**

1720

TRACT **Hab Nab at a Venture**

COUNTY

Anne Arundel

Certificate	30	Acres	Liber	I.L.#A	Folio	36
"	"	"	"	"	"	"
Patent	30	"	"	C.E.#1	"	318

Remarks:—

NAME **Ward, John**

1725

TRACT **Goldsons Inheritance, Part**

COUNTY **Calvert**

Certificate	50	Acres	Liber	I.L.#A	Folio	659
"	"	"	"	"	"	"
Patent	50	"	"	P.L.#6	"	163

Remarks:—

NAME	Ward, John
SURVEY DATE	1725
TRACT	Locust Thicket
COUNTY	Cecil
ACRES	510
CERTIFICATE No.	195

NAME Ward, John
1734

TRACT Wards Addition

COUNTY

Charles

Certificate	76	Acres	Liber	E.I.#3	Folio	3
"	"	"	"	"	"	"
Patent	76	"	"	E.I.#1	"	493

Remarks: -

NAME Ward, John

1739

TRACT Wards Care

COUNTY

Anne Arundel

Certificate 60 Acres Liber E.I.#5 Folio 488

..

..

..

..

Patent

..

..

..

Remarks: Patent to Orlando Griffith, Liber E.I.#6
folio 184

NAME	Ward, John
SURVEY DATE	1740
TRACT	Resurvey of Martinson
COUNTY	Caroline
ACRES	286
CERTIFICATE No.	241

ME

Ward, John

SURVEY DATE 1742

TRACT Ward's Purchase

COUNTY Baltimore

ACRES 201

CERTIFICATE No. 1689

NAME Ward, John

1746

TRACT Littlewroth

COUNTY Somerset

Certificate	8	Acres	LibeBY. &GS. #1	Folio	21
“	“	“	“	“	“
Patent	8	“	“	T. I. #3	“ 44

Remarks:—

NAME **Ward, John**

1753

TRACT **Littleworth**

COUNTY

Somerset

Certificate **72** Acres Libe **BC. & GS? #4** Folio **52**

“ “ “ “

Patent **72** “ “ **G.S.#2** “ **406**

Remarks:—

NAME Ward, John

1758

TRACT Buck Neck

COUNTY

Dorchester

Certificate	21	Acres	Liber BC&GS#11	Folio	51
"	"	"	"	"	"
Patent	21	"	" BC&GS#10	"	38

Remarks:—Patent Record calls for 41 acres.

NAME **Ward, John**

1764

TRACT **Buck Neok**

COUNTY

Dorchester

Certificate	50	Acres	Libers	BC&GS#24	Folio	22
"	"	"	"	"	"	"
Patent	50	"	"	BC&GS#23	"	25

Remarks:—

NAME Ward, John

PATENT DATE 1766

TRACT Wards Knowledge & Wards Addition

COUNTY Cecil

Certificate 647 Acres Liber BC&GS#34 Folio 93

“ “ “ “

Patent 647 “ “ BC&GS#32 “ 51

Remarks:—

NAME Ward, John

PATENT DATE 1770

TRACT Wards Folly

COUNTY Now Wicomico

Certificate 12 Acres Liber BC&GS#40 Folio 430

“ “ “ “

Patent 12 “ “ BC&GS#43 “ 72

Remarks:—

NAME	Ward, John
SURVEY DATE	1774
TRACT	Galliens Delight
COUNTY	Harford
ACRES	54
CERTIFICATE No.	172

NAME **Ward, John**

PATENT DATE **1787**

TRACT **Wards Meadow**

COUNTY

Dorchester

Certificate	13½	Acres	Liber	IC#D	Folio	33
“	“	“	“	“	“	“
Patent	13½	“	“	IC#C	“	204

Remarks:—

NAME Ward, John

PATENT DATE 1792

TRACT Wards Discovery

		COUNTY	Caroline		
Certificate	49	Acres	Liber IC#I	Folio	218
"	"	"	"	"	"
Patent	49	"	" IC#H	"	139

Remarks:—

NAME Ward, John
SURVEY DATE 1794
TRACT Wrangle Hill
COUNTY Harford
ACRES 29 1/4
CERTIFICATE No. 537

NAME Ward, John

PATENT DATE 1797

TRACT Wards Intent

COUNTY Harford


Certificate	458	Acres	Liber	IC#0	Folio	320
-------------	-----	-------	-------	------	-------	-----

"	"	"	"	"	"	"
---	---	---	---	---	---	---

Patent	"	"	"	"	"	"
--------	---	---	---	---	---	---

Remarks:-- Patented to Joseph Miller

LIBER IC#M, folio 186



NAME Ward, John

PATENT DATE 1803

TRACT Rockey Point

COUNTY

Harford

Certificate	77	Acres	Liber IC#Q	Folio	166
"	"	"	"	"	"
Patent	77	"	" IC#P	"	446

Remarks:—

NAME Ward, John (of A)

SURVEY DATE 1803

TRACT Two Sisters (The)

COUNTY Charles

ACRES 96A-1R

CERTIFICATE No. 485

NAME Ward, John

PATENT DATE 1804

TRACT Charles Town Enlarged

COUNTY Charles

Certificate	Acres	Liber	Folio
"	"	"	"
Patent 125	"	" IC#S	" 162

Remarks:— Certificate in name of Augustine Ward
Liber IC#Q, folio 384

NAME **Ward John (of A)**

SURVEY DATE **1804**

TRACT **Friendship**

COUNTY **Charles**

ACRES **327-1-20**

CERTIFICATE No. **165**

NAME Ward, John

PATENT DATE 1807

TRACT Gladdens Prospect

COUNTY

Harford

Certificate	41	Acres	Liber	IC#R	Folio	607
"	"	"	"	"	"	"
Patent	"	"	"	"	"	"

Remarks:—Patented to William Gladden
Liber IC#S, folio 601

NAME Ward, John

PATENT DATE 1807

TRACT Pattys Delight

COUNTY Harford

Certificate	26 $\frac{1}{4}$	Acres	Liber	IC#R	Folio	606
"	"	"	"	"	"	"
Patent	26 $\frac{1}{4}$	"	"	IC#S	"	600

Remarks:—

NAME Ward, John Jr.

PATENT DATE 1795

TRACT Addition to Wards Intent

COUNTY Harford

Certificate 71 Acres Liber IC#K Folio 229

“ “ “ “ “

Patent 71 “ “ IC#G “ 610

Remarks:—



NAME Ward, John, Jr.,

SURVEY DATE 1802

TRACT Rocky Union

COUNTY Harford

ACRES 92

CERTIFICATE No. 416

NAME **Ward, John Joseph**

SURVEY DATE **1772**

TRACT **Mistake**

COUNTY **Somerset**

ACRES **60**

CERTIFICATE No. **438**

NAME Ward, Jonathan

SURVEY DATE 1791

TRACT Addition to Wards Meadow

COUNTY Dorchester

ACRES 7 1/4

CERTIFICATE No. 135

NAME Ward, Joseph

1737

TRACT Wards Adventure

COUNTY

Now Harford

Certificate 50 Acres Liber E.I.#5 Folio 215

“ “ “ “

Patent “ “ “

Remarks: Patent to Stephen Onion, Liber E.I.#2,
folio 533

NAME Ward, Joseph

SURVEY DATE 1743

TRACT Joseph's Chance

COUNTY Baltimore

ACRES 40

CERTIFICATE No. 834

NAME Ward, Joseph

SURVEY DATE 1745

TRACT Ward's Lott

COUNTY Baltimore

ACRES 20

CERTIFICATE No. 1688

NAME

Ward, Joseph

1746

TRACT

Crooked Ridge

COUNTY

Somerset

Certificate

35

Acres

Libe **BY. & GS. #5** Folio

121

“

“

“

“

Patent

35

“

“

T. I. #4

“

663

Remarks:—

NAME Ward, Joseph

1748

TRACT Little Swamp

COUNTY

Somerset

Certificate 29½ Acres LibeBY. &GS. #1 Folio 26

“ “ “ “

Patent 29½ “ “ BT. &BY. #3 “ 557

Remarks:—

NAME **Ward, Joseph**

1759

TRACT **Worth Little**

COUNTY

Somerset

Certificate	50	Acres	Libe	BC&GS#19	Folio	107
"		"	"	"	"	
Patent	50	"	"	BC&GS#17	"	557

Remarks:—

NAME Ward, Joseph

PATENT DATE 1770

TRACT Anna's Desire

COUNTY Anne Arundel

Certificate 193 $\frac{3}{4}$ Acres Liber BC&GS#41 Folio 272

“ “ “ “

Patent 193 $\frac{3}{4}$ “ “ BC&GS#42 “ 133

Remarks:—

NAME **Ward, Joseph**

PATENT DATE **1774**

TRACT **Wards Chance**

COUNTY **Now** **Montgomery**

Certificate	47	Acres	Liber	BC&GS#47	Folio	499
"	"	"	"	"	"	"
Patent	47	"	"	BC&GS#44	"	500

Remarks:—

NAME Ward, Joseph

PATENT DATE 1788

TRACT Wards Venture

COUNTY

Somerset

Certificate	67	Acres	Liber	IC#D	Folio	338
"	"	"	"	"	"	"
Patent	67	"	"	IC#C	"	577

Remarks:—

NAME Ward, Joseph

SURVEY DATE 1790

TRACT Joseph's Security

COUNTY Somerset

ACRES 57

CERTIFICATE No. 355

NAME **Ward, Joseph**

PATENT DATE **1792**

TRACT **Winners Savannah**


COUNTY

Somerset

Certificate	47$\frac{1}{2}$	Acres	Liber IC#I	Folio	30
“	“	“	“	“	“
Patent	“	“	“	“	“

Remarks:— **Patented to James Ward**

Liber IC#H, folio 132



NAME **Ward, Joseph**

PATENT DATE **1792**

TRACT **Worth Nothing**

COUNTY

Somerset

Certificate **50**

Acres

Liber **IC#I**

Folio **27**

“

“

“

“

Patent

“

“

“

Remarks:— **Patented to James Ward**

Liber IC#G, folio 176

NAME Ward, Joseph

PATENT DATE 1805

TRACT Josephs Rabbit Warren

COUNTY Harford

Certificate	25 $\frac{3}{4}$	Acres	Liber	IC#R	Folio	341
"	"	"	"	"	"	"
Patent	"	"	"	"	"	"

Remarks:— Patented to James Lytle
Liber IC#S, folio 237

NAME **Ward, Joseph Jr.**

1753

TRACT **Windsor Swamp**

COUNTY

Somerset

Certificate	70½	Acres	Liber	Y.&S.#7	Folio	444
"	"	"	"	"	"	"
Patent	70½	"	"	Y.&S.#6	"	189

Remarks:—

NAME Ward, Joshua & Robert

PATENT DATE 1791

TRACT Wards Resurvey

		COUNTY	Cecil		
Certificate	551 ¹ / ₄	Acres	Liber IC#F	Folio	561
"	"	"	"	"	"
Patent	551 ¹ / ₄	"	" IC#E	"	791

Remarks:—

NAME Ward, Joshua

PATENT DATE 1797

TRACT Mount Speculation

	COUNTY	Cecil		
Certificate	539-2R	Acres	Liber IC#O	Folio 145
"	"	"	"	"
Patent	539-2R	"	" IC#M	" 333

Remarks:—