

msa stager s1426 10/31/00 vdfh

~~WACKSMITH,~~

NAME ~~Wacksmith,~~ Charles

PATENT DATE 1888

TRACT Warcksmith's Adventure

COUNTY Dorchester

Certificate	64	Acres	Liber	WRH#1	Folio	573
"	"	"	"	"	"	"
Patent	64	"	"	WRH#2	"	274

Remarks:—

NAME

Wachsmith, Charles

PATENT DATE

1905

TRACT

Durchman's Retreat

COUNTY

Dorchester

Certificate 218-1-18 Acres

Liber EST#1

Folio 297

“

“

“

“

Patent 218-1-18 “

“ WOM#1

“ 583

Remarks:—

NAME Wachsmuth, Charles

PATENT DATE 1911

TRACT Mack's Delight

	COUNTY	Dorchester		
Certificate	27-2-1 Acres	Liber TAS#1	Folio	101
"	"	"	"	
Patent	27-2-1 "	" EST#1	"	380

Remarks:—

NAME Wachtell, John
SURVEY DATE 1853
TRACT Drift Bank
COUNTY Washington
ACRES 5 7/8
CERTIFICATE No. 88

NAME Wachter, Michael

PATENT DATE 1801

TRACT Markers Delight

COUNTY Frederick

Certificate	Acres	Liber	Folio
"	"	"	"
Patent	296	"	IC#P " 102

Remarks:— Certificate in name of George Marker
Liber IC#N, folio 591

NAME Wachter, Michael

PATENT DATE 1842

TRACT Hewett's Luck

COUNTY Frederick

Certificate 21-3-4

Acres

Liber

Folio

“

“

“

“

Patent 21-3-4

“

“ GGB#5

“ 94

Remarks:— Certificate in name of William Hewett,
Liber GGB#6, folio 154.

NAME Wacksmuth, Charles

PATENT DATE 1900

TRACT Hay Marsh

COUNTY Dorchester

Certificate 424 3/5 Acres Liber JTS#1 Folio 521

“ “ “ “

Patent “ “ “ “

Remarks:— Patented to Walter B., Charles J. B.,
and William Swindell. Liber WOM#1, folio 207.

NAME Waddell, Alexander

SURVEY DATE 1783

TRACT Luck By Chance

COUNTY Caroline

ACRES 10

CERTIFICATE No. 182

NAME Waddell, Alexander

SURVEY DATE 1784

TRACT Long Neglect

COUNTY Caroline

ACRES 15 3/4

CERTIFICATE No. 179

NAME **Waddell, John, Sr.**

SURVEY DATE **1794**

TRACT **Waddell's Farm**

COUNTY **Caroline**

ACRES **153 3/4**

CERTIFICATE No. **301**

NAME Wadding, Jonathan

1734

TRACT Hickory Hills

COUNTY

Prince George's

Certificate	289	Acres	Liber	A.M.#1	Folio	400
"	"	"	"	"	"	"
Patent	289	"	"	E.I.#2	"	199

Remarks:—

NAME Waddington, Joshua

PATENT DATE 1799

TRACT Resurvey on Stripe's Purchase (The)

COUNTY Frederick

Certificate 865 $\frac{1}{2}$ Acres Liber IC#0 Folio 607

“ “ “ “

Patent 865 $\frac{1}{2}$ “ “ IC#M “ 573

Remarks:—

NAME **Waddle, Alexander**

SURVEY DATE **1775**

TRACT **Waddles Grove**

COUNTY **Caroline**

ACRES **52**

CERTIFICATE No. **300**

NAME Waddle, Alexander

PATENT DATE 1793

TRACT Addition to Hereford Resurveyed

COUNTY Caroline

Certificate 68 $\frac{1}{2}$ Acres Liber IC#I Folio 238

“ “ “ “

Patent “ “ “

Remarks:— Patented to William Waddle

Liber IC#G, folio 231

NAME Waddle, Alexander

PATENT DATE 1793

TRACT Waddles Branch

COUNTY Dorchester

Certificate 15 Acres Liber IC#I Folio 236

“ “ “ “

Patent “ “ “

Remarks:— Patented to Thomas, David & Joseph

Waddle, Liber IC#H, folio 247

NAME **Waddle, Alexander**

PATENT DATE **1793**

TRACT **Waddles Content**

COUNTY **Caroline**

Certificate	57	Acres	Liber IC#I	Folio 236
"	"	"	"	"
Patent	57	"	" IC#H	" 247

Remarks:— **Patented to Thomas, David & Joseph
Waddle, Liber IC#H. folio 247**

NAME Waddle, Alexander

PATENT DATE 1793

TRACT Waddles Lot Resurveyed

COUNTY Caroline

Certificate 53 $\frac{3}{4}$ Acres Liber IC#I Folio 236

“ “ “ “

Patent “ “ “

Remarks:— Patented to Thomas, David & Joseph
Waddle, Liber IC#H, folio 249

NAME **Waddle, David**
SURVEY DATE **1792**
TRACT **Waddles Discovery**
COUNTY **Caroline**
ACRES **29**
CERTIFICATE No. **299**

NAME Waddle, David, Thomas & Joseph

PATENT DATE 1793

TRACT Waddles Branch

COUNTY Dorchester

Certificate

Acres

Liber

Folio

“

“

“

“

Patent

15

“

“

IC#H

“

247

Remarks:— Certificate in name of Alexander Waddle

Liber IC#I, folio 236

NAME Waddle, David, Joseph & Thomas Waddle

PATENT DATE 1793

TRACT Waddles Content

COUNTY Caroline

Certificate	Acres	Liber	Folio
"	"	"	"
Patent	57	" IC#H	" 247

Remarks:— Certificate in name of Alexander
Waddle, Liber IC#I, folio 336

NAME Waddle, David; Joseph & Thomas

PATENT DATE 1793

TRACT Waddles Lot Resurveyed

COUNTY Caroline

Certificate	Acres	Liber	Folio
"	"	"	"
Patent	53 $\frac{3}{4}$	" IC#H	" 249

Remarks:— Certificate in name of Alexander Waddle
Liber IC#I, folio 336

NAME Waddle, George

PATENT DATE 1799

TRACT Lots No. 4089 & 4090

		COUNTY	Alleghany			
Certificate	100	Acres	Liber	IC#0	Folio	636
"	"	"	"	"	"	"
Patent	100	"	"	IC#L	"	544

Remarks:—

NAME Waddle, George

PATENT DATE 1810

TRACT Lots Number 3633 & 34

	COUNTY	Alleghany			
Certificate 100	Acres	Liber	JK#U	Folio	470
“	“	“	“	“	“
Patent 100	“	“	JK#T	“	411

Remarks:—

NAME Waddle, George

PATENT DATE 1810

TRACT Waddles Fancy

COUNTY

Alleghany

Certificate 180

Acres

Liber JK#U

Folio 487

“

“

“

“

Patent 180

“

“ JK#T

“ 422

Remarks:—

NAME **Waddle, John**

1762

TRACT **Addition to Edgells Lot**

COUNTY

Dorchester

Certificate **90** **Acres** **Liber BC&GS#21** **Folio** **157**

“ “ “ “

Patent **90** “ “ **BC&GS#18** “ **103**

Remarks:—

NAME Waddle, John

PATENT DATE 1768

TRACT Waddles Venture

COUNTY Dorchester

Certificate 256 Acres Liber BC&GS#37 Folio 2

“ “ “ “

Patent 256 “ “ BC&GS#35 “ 211

Remarks:—

NAME Waddle, Joseph, David & Thomas

PATENT DATE 1793

TRACT Waddles Branch

COUNTY

Dorchester

Certificate

Acres

Liber

Folio

“

“

“

“

Patent 15

“

“

IC#H

“

347

Remarks:— Certificate in name of Alexander Waddle
Liber IC#I, folio 236

NAME Waddle, Joseph, Thomas & David Waddle

PATENT DATE 1793

TRACT Waddles Content

COUNTY Caroline

Certificate	Acres	Liber	Folio
"	"	"	"
Patent 57	"	" IC#H	" 247

Remarks:-- Certificate in name of Alexander
Waddle, Liber IC#I, folio 236

NAME Waddle, Joseph, David & Thomas

PATENT DATE 1793

TRACT Waddles Lot Resurveyed

COUNTY Caroline

Certificate	Acres	Liber	Folio
"	"	"	"
Patent	53 $\frac{3}{4}$	" IC#H	" 249

Remarks:— Certificate in name of Alexander Waddle
Liber IC#I, folio 236

NAME Waddle, Thomas, Joseph & David

PATENT DATE 1793

TRACT Waddles Branch

COUNTY Dorchester

Certificate	Acres	Liber	Folio
“	“	“	“
Patent	15	“ IC#H	“ 247

Remarks:— Certificate in name of Alexander Waddle
Liber IC#I, folio 236

NAME Waddle, Thomas, David & Joseph Waddle

PATENT DATE 1793

TRACT Waddles Content

COUNTY

Caroline

Certificate 57 Acres Liber IC#I Folio 236

“ “ “ “

Patent 57 “ “ IC#H “ 247

Remarks:— Certificate in name of Alexander Waddle

NAME Waddle, Thomas, David & Joseph

PATENT DATE 1793

TRACT Waddles Lot Resurveyed

		COUNTY	Caroline		
Certificate	53 $\frac{3}{4}$	Acres	Liber IC#I	Folio	236
"	"	"	"	"	"
Patent	53 $\frac{3}{4}$	"	" IC#H	"	249
Remarks:—	Certificate in name of Alexander Waddle				

NAME **Waddle, William**

PATENT DATE **1793**

TRACT **Addition to Hereford Resurveyed**

COUNTY **Caroline**

Certificate	Acres	Liber	Folio
"	"	"	"
Patent	68$\frac{1}{2}$	" IC#G	" 231

Remarks:-- **Certificate in name of Alexander
Waddle, Liber IC#I, folio 238**

NAME **Waddles, Alexander**

PATENT DATE **1783**

TRACT **Waddles Lot**

COUNTY **Dorchester**

Certificate **30** Acres Liber **BC&GS#50** Folio **365**

“ “ “ “

Patent **30** “ “ **IC#A** “ **94**

Remarks:—

NAME Waddy, Thomas

1666

TRACT Friendship (The)

COUNTY Kent

Certificate	200	Acres	Liber	9	Folio	363
-------------	-----	-------	-------	---	-------	-----

"	"	"	"	"	"	"
---	---	---	---	---	---	---

Patent	200	"	"	10	"	102
--------	-----	---	---	----	---	-----

Remarks:

NAME Wade, George, et al.

SURVEY DATE 1706

TRACT Penmenmore

COUNTY Calvert

ACRES 100

CERTIFICATE No. 106

NAME Wade, John

1652

TRACT Bloomsbury

COUNTY

St. Mary's

Certificate	100	Acres	Liber	AB&H	Folio	248
"	"	"	"	"	"	"
Patent	100	"	"	AB&H	"	250

Remarks:—

(1652)

NAME **Wade, John**

1689

TRACT **Bloomsburg**

COUNTY **Kent**

Certificate **30** Acres Liber **22** Folio **437**

“ “ “ “ “

Patent **30** “ **W.D.** “ **37**

Remarks:—

NAME **Wade, Richard**

SURVEY DATE **1720**

TRACT **Wades Addition**

COUNTY **Charles**

ACRES **100**

CERTIFICATE No. **492**

NAME Wade, Richard

1723

TRACT Wades Addition

COUNTY

Charles

Certificate	100	Acres	Liber	I.L.#A	Folio	284
“	“	“	“	“	“	“
Patent	100	“	“	P.L.#5	“	371

Remarks:—

NAME Wade, Robert

1679

TRACT Wades Encrease

COUNTY

Anne Arundel

Certificate	75	Acres	Liber	20	Folio	257
“	“	“	“	“	“	“
Patent	75	“	“	20	“	257

Remarks:—

NAME Wade, Robert

1709

TRACT Stoney Harbour

COUNTY

Prince George's

Certificate	754	Acres	Liber	D.D.#5	Folio	587
"	"	"	"	"	"	"
Patent	754	"	"	D.D.#5	"	588
Remarks:—				P.L.#3	"	99

NAME Wade, Robert

SURVEY DATE 1738

TRACT Wades Adventure

COUNTY Prince George's

ACRES 405

CERTIFICATE No. 372

NAME Wade, Robert Jr.

PATENT DATE 1776

TRACT Wades Hazard

COUNTY

Prince George's

Certificate	50 $\frac{1}{2}$	Acres	Liber BC&GS#51	Folio	468
"	"	"	"	"	"
Patent	50 $\frac{1}{2}$	"	" BC&GS#52	"	341

Remarks:—

NAME **Wade, Zachariah**

1669

TRACT **Friendship**

COUNTY **Charles**

Certificate	200	Acres	Liber	12	Folio	229
"	"	"	"	"	"	"
Patent	200	"	"	12	"	446

Remarks: --

NAME **Wade, Zachariah**

1669

TRACT **Wadestones Enlargement**

COUNTY **Charles**

Certificate	100	Acres	Liber	12	Folio	229
“	“	“	“	“	“	“
Patent	100	“	“	12	“	447

Remarks:

NAME Wade, Zachariah & Luke Gardner

1670

TRACT Good Luck

COUNTY Charles

Certificate	780	Acres	Liber	12	Folio	610
-------------	-----	-------	-------	----	-------	-----

"	"	"	"	"	"	"
---	---	---	---	---	---	---

Patent	"	"	"	"	"	"
--------	---	---	---	---	---	---

Remarks:

NAME **Wade, Zachariah**

1670

TRACT **Stoney Harbour**

COUNTY **Charles**

Certificate	350	Acres	Liber	16	Folio	26
“	“	“	“	“	“	“
Patent	350	“	“	14	“	165

Remarks:—

NAME Wade, Zachariah

1677

TRACT Wades Adventure

COUNTY Charles

Certificate	600	Acres	Liber	12	Folio	326
"	"	"	"	"	"	"
Patent	600	"	"	15	"	462

Remarks:

NAME **Wade, Zachariah**

1728

TRACT **Wades Adventure**

COUNTY **Prince George's**

Certificate	100	Acres	Liber	I.L.#B	Folio	140
“	“	“	“	“	“	“
Patent	100	“	“	P.L.#7	“	128

Remarks:—

NAME Wade, Zachary & Isaac Hine
1850

TRACT Beaver Neck

COUNTY Kent

Certificate	200	Acres	Liber	AB&H	Folio	109
"	"	"	"	"	"	"
Patent	"	"	"	"	"	"

Remarks:— On Isle of Kent. Marginal note states
"Cancelled-objected upon Brooks title."

NAME Wade, Zachary & William Hatton

1658

TRACT Limmine

COUNTY Charles

Certificate 500 Acres Liber AE&H Folio 365

“ “ “ “ “

Patent 500 “ “ Q “ 14

Remarks:— (1658)

NAME Wade, Zachary

1658

TRACT Wades Point

COUNTY Kent (Now Queen Anne's)

Certificate 400 Acres Liber Q Folio 370

“ “ “ “ “

Patent 400 “ “ Q “ 371

Remarks:-

NAME Wade, Zachary
1661

TRACT Wadeston

COUNTY Now Prince George's

Certificate	300	Acres		Liber	4	Folio	562
“	“	“	“	“	“	“	“
Patent	300	“	“	“	4	“	587

Remarks:-

TRACT Wade, Zachary

1663

NAME Markett Overton

COUNTY Charles

Certificate	1200	Acres	Liber	5	Folio	170
“		“	“		“	
Patent	1200	“	“	5	“	262

Remarks: --

NAME Wade, Zachary

1666

TRACT Little Linon

COUNTY Charles

Certificate	50	Acres	Liber	9	Folio	289
"	"	"	"	"	"	"
Patent	50	"	"	10	"	60

Remarks:-

NAME **Wade, Zachary**

1668

TRACT **Forest Green**

COUNTY **Charles**

Certificate	500	Acres	Liber	6	Folio	224
“	“	“	“	“	“	“
Patent	500	“	“	12	“	139

Remarks: —

NAME **Wade, Zackariah & Luke Gardner**

1670

TRACT **Brothers Purchase**

COUNTY **Now Prince George**

Certificate **780** Acres Liber **19** Folio **570**

“ “ “ “ “

Patent “ “ “

Remarks:—

NAME Wadhams, Elizabeth

SURVEY DATE 1754

TRACT Hickory Hills

COUNTY Prince George's

ACRES 778

CERTIFICATE No. 177

NAME **Wadle, Thomas**

1679

TRACT **Wadles Desire**

COUNTY **Dorchester**

Certificate **50** Acres Liber **21** Folio **350**

“ “ “ “

Patent “ “ “

Remarks:— Patent to Joseph Stanaway, Liber C.B.#3
folio 191

NAME	Wadley, Solomon
SURVEY DATE	1808
TRACT	Not So Much
COUNTY	Harford
ACRES	2
CERTIFICATE No.	361

NAME Wadlow, Solomon

PATENT DATE 1805

TRACT Hills and Hollows

		COUNTY	Baltimore		
Certificate	16 $\frac{1}{2}$	Acres	Liber IC#Q	Folio	566
"	"	"	"	"	"
Patent	16 $\frac{1}{2}$	"	" IC#P	"	694

Remarks:—

NAME **Wadsworth, Richard**

1863

TRACT **Timberwell**

COUNTY **Calvert**

Certificate	400	Acres	Liber	6	Folio	184
“	“	“	“	“	“	“
Patent	400	“	“	6	“	185

Remarks:—

NAME Wafford, Benjamin

PATENT DATE 1765

TRACT No Name

COUNTY Now Montgomery

Certificate 20 Acres Liber BC&GS#30 Folio 144

“ “ “ “

Patent “ “ “

Remarks:— Patented to William Deakins
Liber BC&GS#29, Folio 218

NAME **Wafford, John**

1738

TRACT **William & John**

COUNTY

Now **Montgomery**

Certificate	150	Acres	Liber	E. I. #5	Folio	376
“	“	“	“	“	“	“
Patent	150	“	“	E. I. #6	“	130

Remarks:—

NAME Wager, John

PATENT DATE 1806

TRACT Resurvey on Dear Bought (The)

COUNTY

Washington

Certificate	12 $\frac{3}{4}$	Acres	Liber	IC#R	Folio	430
"	"	"	"	"	"	"
Patent	12 $\frac{1}{4}$	"	"	IC#S	"	407

Remarks:—

NAME **Wages, William**

1760

TRACT **Wages Trust**

COUNTY

Baltimore

Certificate	313	Acres	Liber BC&GS#13	Folio	284
"	"	"	"	"	"
Patent	313	"	" BC&GS#10	"	521

Remarks:—

NAME Waggaman, Floyd P.

PATENT DATE 1913

TRACT Waggaman's Island

COUNTY

Worcester

Certificate 153-1-14 Acres

Liber TAS#1

Folio 266

“ “

“

“

Patent 153-1-14 “

“ EST#1

“ 554

Remarks:—

NAME **Waggaman, George**
SURVEY DATE **1775**
TRACT **Addition**
COUNTY **Somerset**
ACRES **15 1/2**
CERTIFICATE No. **16**

NAME

Waggaman, George

SURVEY DATE

1794

TRACT

Convenience

COUNTY

Somerset

ACRES

1 3/4

CERTIFICATE No.

186

NAME Waggaman, George

PATENT DATE 1795

TRACT Addition

		COUNTY	Somerset		
Certificate	11 ¹	Acres	Liber IC#K	Folio	417
"		"	"	"	
Patent	11 ¹	"	" IC#G	"	518

Remarks:—

NAME

Waggaman, Henry

1743

TRACT

Waggamons Purchase

COUNTY

Somerset

Certificate

436

Acres

Liber

L.G.#E

Folio

728

“

“

“

“

Patent

436

“

“

P.T.#1

“

124

Remarks:—

NAME **Waggaman, Henry**

1747

TRACT **Liberty**

COUNTY **Somerset**

Certificate **163** **Acres** **Liber T.I.#1** **Folio** **276**

“ “ “ “

Patent **163** “ **“ BT.&BY.#3 “** **347**

Remarks:—

NAME **Waggaman, Henry**

1747

TRACT **Dong Meadow**

COUNTY

Somerset

Certificate **78** **Acres** **Libe BY. & GS. #1** **Folio** **11**

“ “ “ “

Patent **78** “ “ **BT. & BY. #3** “ **534**

Remarks:—

NAME Waggaman, Henry

1753

TRACT Waggomans Purchase

COUNTY

Somerset

Certificate 947½ Acres Liber Y.&S.#7Folio 472

“

“

“

“

Patent 947½ “ “ BY.&GS.#4 “ 487

Remarks:—

NAME Waggaman, Henry

1754

TRACT Calcutta

COUNTY

Now Wicomico

Certificate	539 $\frac{1}{2}$	Acres	Liber BC&GS#4	Folio	67
"	"	"	"	"	"
Patent	599 $\frac{1}{2}$	"	" BC&GS#3	"	47

Remarks:—

NAME Wagaman, Henry, et al

PATENT DATE 1802

TRACT Whores Harbour

COUNTY Dorchester

Certificate	7	Acres	Liber IC#B	Folio	133
"	"	"	"	"	
Patent	7	"	" IC#B	"	97

Remarks:—

NAME Waggaman, John F.

PATENT DATE 1894

TRACT Waggaman's Great Luck

COUNTY Worcester

Certificate 481-1-35 Acres Liber JTS#1 Folio 194

“ “ “ “

Patent 481-1-35 “ “ WRH#2 “ 484

Remarks:—

NAME **Waggamon, Hans**

1748

TRACT **Flaggy Meadow**

COUNTY

Now **Washington**

Certificate **474** **Acres** **Libe** **BY.&GS.#1** **Folio** **314**

“ “ “ “

Patent **474** “ “ **BT.&BY.#3** “ **730**

Remarks:—

NAME Wagganaer, Michael

1756

TRACT Wagganaers Fancy

COUNTY

Frederick

Certificate	140	Acres	Liber BC&GS#5	Folio	88
"	"	"	"	"	"
Patent	140	"	" BC&GS#7	"	5

Remarks:—

NAME Waggoman, Henry

1748

TRACT Waggomans Lott

COUNTY

Somerset

Certificate **384** **Acres** **Libe** **BY. & GS. #1** **Folio** **437**

“ “ “ “

Patent **384** “ “ **BY. & GS. #3** “ **14**

Remarks:—

NAME Waggoner, Catharine

SURVEY DATE 1831

TRACT Smallwood

COUNTY Allegany

ACRES 9 1/4

CERTIFICATE No. 798

NAME Waggoner, Catharine

SURVEY DATE 1831

TRACT Tea Point

COUNTY Allegany

ACRES 6 3/8

CERTIFICATE No. 886

NAME Waggoner, Christopher

PATENT DATE 1795

TRACT White Oak Ridge

		COUNTY	Allegany		
Certificate	34½	Acres	Liber IC#K	Folio	323
"	"	"	"	"	"
Patent	34½	"	" IC#G	"	614
Remarks:—					

NAME Waggoner, Christopher

PATENT DATE 1837

TRACT Columbus

COUNTY Allegany

Certificate 51 $\frac{3}{4}$ Acres Liber GGB#4 Folio 76

“ “ “ “

Patent 51 $\frac{3}{4}$ “ “ GGB#3 “ 203

Remarks:—

NAME Waggoner, Christopher

PATENT DATE 1837

TRACT Fourth of July

COUNTY Allegany

Certificate	44 1/8	Acres	Liber GGB#4	Folio	77
"	"	"	"	"	"
Patent	44 1/8	"	" GGB#3	"	204

Remarks:—

NAME Waggoner, Christopher

PATENT DATE 1837

TRACT Poplar Spring

COUNTY Allegany

Certificate 62 $\frac{3}{4}$ Acres Liber GGB#4 Folio 81

“ “ “ “

Patent “ “ “

Remarks:— Patented to Christopher Waggoner,
Liber GGB#3, folio 205.

NAME Waggoner, Christopher

PATENT DATE 1837

TRACT Poplar Springs

COUNTY Allegany

Certificate	Acres	Liber	Folio
"	"	"	"
Patent 62 $\frac{3}{4}$	"	" GGB#3	" 205

Remarks:— Certificate in name of Christopher
Waggoner, Liber GGB#4, folio 81.

NAME Waggoner, Christopher

PATENT DATE 1837

TRACT Waggoner's Folly

COUNTY Allegany

Certificate 49 Acres Liber GGB#4 Folio 82

“ “ “ “

Patent “ “ “

Remarks:— Patented to Christopher Waggoner,
Liber GGB#3, folio 205.

NAME Waggoner, Christopher

PATENT DATE 1837

TRACT Waggoner's Folly

COUNTY Allegany

Certificate	Acres	Liber	Folio
"	"	"	"
Patent 49	"	" GGB#3	" 205

Remarks:— Certificate in name of Christopher
Waggoner, Liber GGB#4, folio 82.

NAME

Waggoner, Hance (See Hans Waggamon)

TRACT

COUNTY

Now Washington

Certificate

Acres

Liber

Folio

“

“

“

“

Patent

“

“

“

Remarks:

NAME **Waggoner, Hance**

1751

TRACT **Germina**

COUNTY **Frederick**

Certificate **435** Acres Libe **BY.&GS.#5** Folio **620**

“ “ “ “

Patent **435** “ “ **BY.&GS.#2** “ **696**

Remarks:— **resurvey on Maidens Choice (part of)**

NAME **Waggoner, Hance**

1752

TRACT **Smiths Lott**

COUNTY

Frederick

Certificate **50** Acres Liber **G.S.#1** Folio **29**

“ “ “ “

Parent **50** “ “ **Y.&S.#8** “ **312**

Remarks:—

NAME **Waggoner, Hance**

1761

TRACT **Sink-Hole Spring**

COUNTY

Now **Alleghany**

Certificate	50	Acres	Liber	BC&GS#19	Folio	277
"	"	"	"	"	"	"
Patent	50	"	"	BC&GS#18	"	260

Remarks:—

NAME Waggoner, Jacob

SURVEY DATE 1812

TRACT Broomstick Forrest

COUNTY Washington

ACRES 1 9/16

CERTIFICATE No. 53

NAME Waggoner, Jacob

SURVEY DATE 1812

TRACT Hickory Ridge

COUNTY Washington

ACRES 1 7/16

CERTIFICATE No. 158

NAME Waggoner, John

PATENT DATE 1791

TRACT Hazard

COUNTY Frederick

Certificate	Acres	Liber	Folio
"	"	"	"
Patent	5	" IC#E	" 693

Remarks:— Certificate in name of John Roberts
Liber IC#F, folio 274

NAME **Waggoner, John**

PATENT DATE **1791**

TRACT **Never Fear**

COUNTY

Frederick

Certificate **5** Acres Liber **IC#F** Folio **288**

“ “ “ “

Patent **5** “ “ **IC#E** “ **694**

Remarks:— **Certificate in name of John Roberts**

NAME Waggoner, John

PATENT DATE 1805

TRACT Mount Lofty

		COUNTY	Frederick		
Certificate	165	Acres	Liber	IC#Q	Folio 517
"	"	"	"	"	"
Patent	165	"	"	IC#P	" 624

Remarks:—

NAME **Waggoner, Michael**

C

PATENT DATE **1766**

TRACT **Resurvey on Waggoners Fancy (The)**

COUNTY **Now Carroll**

Certificate **591** Acres Liber **BC&GS#30** Folio **138**

“ “ “ “ “

Patent **591** “ “ **BC&GS#28** “ **589**

Remarks:---

NAME Waghop, Archibald

1664

TRACT Waghops Purchase

COUNTY Charles

Certificate	300	Acres	Liber	6	Folio	340
-------------	-----	-------	-------	---	-------	-----

"	"	"	"	"	"	"
---	---	---	---	---	---	---

Patent	300	"	"	6	"	341
--------	-----	---	---	---	---	-----

Remarks:—

NAME Waghop, John

1663

TRACT Waghops Walk

COUNTY St. Mary's

Certificate

Acres

Liber

Folio

“

“

“

“

Patent

100

“

“

5

“

396

Remarks:—

NAME Waghop, John

1665

TRACT Piney Point

COUNTY Now Worcester

Certificate	800	Acres	Liber	7	Folio	263
"	"	"	"	"	"	"
Patent	800	"	"	8	"	438

Remarks:—

NAME Wagner, Augustus

PATENT DATE 1854

TRACT Dairy Secured (The)

COUNTY Baltimore

Certificate 2A-29P Acres Liber GGB#7-B Folio 97

“ “ “ “

Patent 2A-29P “ “ GGB#8 “ 324

Remarks:—

NAME Wagner, Charles B., et al,

PATENT DATE 1901

TRACT Mount Catharine

COUNTY

Washington

Certificate 40A-27P Acres

Liber JTS#1

Folio 543

“

“

“

“

Patent 40A-27P “

“ WOM#1

“ 226

Remarks:---

NAME Wagoner, Mary Ann, et al,

SURVEY DATE 1878

TRACT Conjunction

COUNTY Allegany

ACRES 1074 42/160

CERTIFICATE No. 188

NAME Wagoner, Samuel L.

PATENT DATE 1857

TRACT Cow Pasture Resurveyed

COUNTY Allegany

Certificate

Acres

Liber

Folio

“

“

“

“

Patent 137 $\frac{3}{4}$

“

“

IM#1

“

52

Remarks:—

NAME Wahop, Thomas

1687

TRACT Wahops Dale

COUNTY

Now Prince George's

Certificate 300

Acres

Liber 22

Folio 267

“

“

“

“

Patent 300

“ N.S.#2

“ 255

Remarks:—

NAME **Wailand, Benjamin**

1749

TRACT **Wailands Adventure**

COUNTY **Now Sussex, Del.**

Certificate	204	Acres	Libe BY.&GS.#5	Folio	182
“	“	“	“	“	“
Patent	204	“	“ BY.&GS.#3 “	“	454

Remarks:—

NAME **Wailles, Benjamin**

1729

TRACT **Beaver Dam (The)**

COUNTY

Now **Sussex, Del.**

		Acres	Liber	I.L.#A	Folio	
Certificate	180					816
"	"	"	"	"	"	
Patent	180	"	"	P.L.#7	"	332

Remarks:—

NAME **Wailes, Benjamin**

1745

TRACT **Good Luck**

COUNTY

Now **Sussex, Del.**

Certificate	180	Acres	Liber	I.L.#A	Folio	573
“	“	“	“	“	“	“
Patent	180	“	“	P.L.#6	“	274

Remarks:—

NAME Wailes, Benjamin

PATENT DATE 1795

TRACT Tat Again

COUNTY Now Wicomico

Certificate	Acres	Liber	Folio
"	"	"	"
Patent 139	"	" IC#L	" 198

Remarks:—Certificate in name of William Turpin
Liber IC#K, folio 451

NAME Wailes, Benjamin
PATENT DATE 1796
TRACT Wailes's Retreat

		COUNTY	Somerset			
Certificate	261 1/4	Acres	Liber	IC#K	Folio	450
“	“	“	“	“	“	“
Patent	261 1/4	“	“	IC#L	“	200

Remarks:—

NAME **Wailes, Daniel**

1755

TRACT **Daniels Mistake Rectified**

COUNTY

Now **Wicomico**

Certificate	408	Acres	Liber BC&GS#9	Folio	525
"	"	"	"	"	"
Patent	408	"	" BC&GS#8	"	114

Remarks:—

NAME **Wailes, Daniel**

1763

TRACT **Joseph's Privilege**

COUNTY

Now **Wicomico**

Certificate **195** Acres Liber **BC&GS#24** Folio **313**

“ “ “ “

Patent **195** “ “ **BC&GS#20** “ **441**

Remarks:—

NAME Wailes, Eleanor T.

PATENT DATE 1858

TRACT Addition to Clowlett

COUNTY Now Wicomico

Certificate	689 $\frac{1}{4}$	Acres	Liber WL&WS#3	Folio	128
"	"	"	"	"	"
Patent	689 $\frac{1}{4}$	"	" IM#1	"	194

Remarks:—

NAME Wailes, John

PATENT DATE 1765

TRACT Rock Spring & Wailes Rock Spring

COUNTY Frederick

Certificate 18 Acres Liber BC&GS#27 Folio 326

“ “ “ “

Patent 18 “ “ BC&GS#25 “ 287

Remarks:—

NAME Wails, Joseph & Sarah King

1729

TRACT Sarabs Security

COUNTY

Now Wicomico

Certificate	350	Acres	Liber	I.L.#A	Folio	866
"	"	"	"	"	"	"
Patent	350	"	"	P.L.#7	"	65

Remarks:—

NAME Wainwright, Deborah & Richard & Susannah

PATENT DATE 1810 Chum

TRACT Wainwrights Purchase

COUNTY St. Mary's

Certificate	Acres	Liber	Folio
"	"	"	"
Patent 150 $\frac{3}{4}$	"	" JK#T	" 396

Remarks:—Certificate in name of Tamer Wainwright
Liber JK#U, folio 458

NAME Wainwright, George

PATENT DATE 1851

TRACT Wainwright's Hard Luck

COUNTY Now Wicomico

Certificate	420	Acres	Liber GGB#&-A	Folio	390
"	"	"	"	"	"
Patent	420	"	" GGB#8	"	87

Remarks:—

NAME Wainwright, Jenny, Sally Messick, Nancy
PATENT DATE 1811 Wainwright, & Isaac Dickerson.
TRACT Stave Yard

COUNTY Somerset

Certificate	Acres	Liber	Folio
"	"	"	"
Patent 173,	"	" IB#A	" 2

Remarks:— Certificate in name of Isaac Dickerson
and James Wainwright, Liber IB#B, folio 192.

NAME Wainwright, Nancy, Sally Messick, Jenny

PATENT DATE 1811 Wainwright & Isaac Dickerson.

TRACT Stave Yard

COUNTY Somerset

Certificate

Acres

Liber

Folio

“

“

“

“

Patent

173

“

“

IB#A

“

2

Remarks:— Certificate in name of James Wainwright
& Isaac Dickerson, Liber IB#B, folio 192.

NAME Wainwright, Oscar

PATENT DATE 1921

TRACT Gaza

COUNTY

Wicomico

Certificate	74.83	Acres	Liber	JSS#1	Folio	57
"	"	"	"	"	"	"
Patent	74.83	"	"	JSS#1	"	59

Remarks:—

NAME Wainwright, Richard

SURVEY DATE 1742

TRACT Wainwright's Chance

COUNTY St. Mary's

ACRES 129

CERTIFICATE No. 475

NAME Wainwright, Richard & Deborah & Susannah

PATENT DATE 1810 Chum

TRACT Wainwrights Purchase

COUNTY St. Mary's

Certificate	Acres	Liber	Folio
"	"	"	"
Patent 150 $\frac{3}{4}$	"	" JK#T	" 396

Remarks:—Certificate in name of Tamer Wainwright,
Liber JK#U, folio 458

NAME Wainwright, Tamer

PATENT DATE 1810

TRACT Wainwrights Purchase

	COUNTY	St. Mary's			
Certificate	150 $\frac{3}{4}$	Acres	Liber	JK#U	Folio 458
"	"	"	"	"	"
Patent	"	"	"	"	"

Remarks:—Patented to Richard & Deborah Wainwright
& Susannah Chum, Liber JK#T, folio 396

NAME Wainwright, Thomas

1729

TRACT Cowick Hall

COUNTY

Now Howard

Certificate 236 Acres Liber I.L.#B Folio 82

“ “ “ “ “ “

Patent 236 “ “ P.L.#7 “ 239

Remarks:—

NAME **Wainwright, Thomas**

1729

TRACT **Ferry Bridge**

COUNTY

Now **Howard**

Certificate **224** Acres Liber **I.L.#B** Folio **83**

“ “ “ “ “

Patent **224** “ “ **P.L.#7** “ **238**

Remarks:—

NAME Wainwright, Thomas

SURVEY DATE 1749

TRACT Mount Sion

COUNTY Baltimore

ACRES 32

CERTIFICATE No 1074

NAME Waire, Robert (See Robert Wire)

TRACT

COUNTY

Certificate	Acres	Liber	Folio
“	“	“	“
Patent	“	“	“

Remarks:—

NAME **Wakefield, John and Arthur Wright**
1851

TRACT

		COUNTY	<u>Now</u> Calvert		
Certificate	100	Acres	Liber AB&H	Folio	144
“	“	“	“	“	“
Patent	“	“	“	“	“

Remarks:—

NAME Wakefield, Thomas

1868.

TRACT Wakefield

COUNTY Charles

Certificate	100	Acres	Liber	11	Folio	121
"	"	"	"	"	"	"
Patent	100	"	"	11	"	368

Remarks:

NAME Wakefield, Thomas

1685

TRACT Ratts Dale

COUNTY Charles

Certificate 80 Acres Liber 21 Folio 505

“ “ “ “

Patent 80 “ “ N.S.#2 “ 23

Remarks:—

NAME Wakelin, Richard

1680

TRACT Green Chase

COUNTY

Charles

Certificate 200 Acres Liber 20 Folio 360

“ “ “ “

Patent “ “ “

Remarks:—

NAME Wakelyn, Richard
1681

TRACT Green Chace

COUNTY Charles

Certificate	200	Acres	Liber 21	Folio	258
"	"	"	"	"	"
Patent	200	"	" C.B.#3	"	82

Remarks:—

NAME **Wale, Edward**
1678
TRACT **Asseattage Field**

		COUNTY	<u>Now</u> Worcester		
Certificate	1000	Acres	Liber	19	Folio 243
“	“	“	“	“	“
Patent	1000	“	“	20	“ 112

Remarks:—

NAME Wale, Edward & Charles Radcliffe


1679

TRACT Genesar

COUNTY Now Worcester

Certificate	Acres	Liber	Folio
“	“	“	“
Patent	2200	“ 21	“ 101

Remarks:— Certificate in name of William Stevens
Liber 21, folio 168



NAME Wale, Edward & Charles Ratcliffe
1679

TRACT Mount Pleasant

COUNTY Now Worcester

Certificate	Acres	Liber	Folio
"	"	"	"
Patent	450	" 21	" 127

Remarks:— Certificate in name of John Robins
Liber 21, folio 126

NAME Wale, George - see "Whale"

TRACT

COUNTY

Certificate	Acres	Liber	Folio
"	"	"	"
Patent	"	"	"

Remarks:



NAME Wale, George

1665

TRACT Acquintica

COUNTY Now Worcester

Certificate 200 Acres Liber 9 Folio 28

“ “ “ “ “ “

Patent “ “ “ “ “ “

Remarks:

NAME Wales, Benjamin

1706

TRACT Josephs Lott

COUNTY

Now Wicomico

Certificate	70	Acres	Liber	D.D.#5	Folio	582
"	"	"	"	"	"	"
Patent	70	"	"	D.D.#5	"	582
Remarks:—				P.L.#3	"	127

NAME **Wales, George**

1760

TRACT **Wales's Choice**

COUNTY

Now **Wicomico**

Certificate	100	Acres	Liber BC&GS#19	Folio	122
"	"	"	"	"	"
Patent	100	"	" BC&GS#16	"	655

Remarks:—

NAME Wales, George and John

1763

TRACT Tit For Tatt

COUNTY

Now Wicomico

Certificate	30	Acres	Liber BC&GS#24	Folio	362
"	"	"	"	"	"
Patent	30	"	" BC&GS#23	"	525

Remarks:—

NAME **Wales, James**

PATENT DATE **1812**

TRACT **Susan's Fancy**

COUNTY **Talbot**

Certificate	13$\frac{1}{4}$	Acres	Liber	IC#C	Folio	287
"	"	"	"	"	"	"
Patent	13$\frac{1}{4}$	"	"	CG#C	"	29

Remarks:—

NAME Wales, John and George

1783

TRACT Tit For Tatt

COUNTY

Now Wicomico

Certificate	30	Acres	Liber BC&GS#34	Folio	362
“	“	“	“	“	“
Patent	30		“ BC&GS#33	“	525

Remarks:—

NAME Wales, Zedekiah

PATENT DATE 1769

TRACT Batchellors Hall

		COUNTY	Worcester	
Certificate	13	Acres	Liber BC&GS#37	Folio 415
"	"	"	"	"
Patent	13	"	" BC&GS#39 "	78

Remarks:—

NAME Walford, Hiram

PATENT DATE 1869

TRACT Lord Godolphin

COUNTY Allegany

Certificate	Acres	Liber	Folio
"	"	"	"
Patent	11 $\frac{1}{4}$	" WL&WS#2	" 418

Remarks:— Certificate in name of Ann Hosford,
Liber GLLD#1, folio 129.

NAME Walford, John

1732

TRACT Locust Thickett

COUNTY

Prince George's

Certificate 100 Acres Liber A.M.#1 Folio 55

“ “ “ “ “ “

Patent 100 “ “ P.L.#8 “ 613

Remarks:—

NAME Walgamot, John

PATENT DATE 1796

TRACT John's Lot

		COUNTY	Washington		
Certificate	11½	Acres	Liber IC#N	Folio	17
“	“	“	“	“	“
Patent	11½	“	“ IC#M	“	56

Remarks:—

NAME

Walker, Albert W. & George N. Ray

PATENT DATE

1951

TRACT

Watch House Point Island

COUNTY

Worcester

Certificate

1.02

Acres

Liber

JLB # 1

Folio

14

“

“

“

“

Patent

1.02

“

“

JLB # 1

“

15

Remarks:—

Cert. # 2612-A

NAME Walker, Andrew

SURVEY DATE 1786

TRACT Good Luck

COUNTY Cecil

ACRES 119

CERTIFICATE No. 120

NAME Walker, Andrew

SURVEY DATE 1793

TRACT Good Luck

COUNTY Cecil

ACRES 108 3/4

CERTIFICATE No. 121

NAME Walker, Andrew

PATENT DATE 1795

TRACT Good Luck

		COUNTY	Cecil		
Certificate	108½	Acres	Liber IC#K	Folio	435
“	“	“	“	“	“
Patent	108½	“	“ IC#G	“	631

Remarks:—

NAME Walker, Bennett

PATENT DATE 1802

TRACT Walkers Adventure

		COUNTY	St. Mary's		
Certificate	30 $\frac{1}{2}$	Acres	Liber IC#Q	Folio	43
"	"	"	"	"	"
Patent	30 $\frac{1}{2}$	"	" IC#P	"	303

Remarks:—

NAME Walker, Bennett

PATENT DATE 1805

TRACT Newingtons Resurvey

		COUNTY	St. Mary's			
Certificate	131 $\frac{1}{2}$	Acres	Liber	IC#R	Folio	331
"	"	"	"	"	"	"
Patent	131 $\frac{1}{2}$	"	"	IC#P	"	617

Remarks:—

NAME Walker, Charles

1705

TRACT Walkers Corner

COUNTY

Talbot

Certificate	18	Acres	Liber	D.D.#5	Folio	395
"	"	"	"	"	"	"
Patent	18	"	"	D.D.#5	"	396
Remarks:—				P.L.#2	"	259

NAME Walker, Charles

1713

TRACT Bacon Hall

COUNTY Prince George's

Certificate	308	Acres	Liber	D.D.#5	Folio	811
"	"	"	"	"	"	"
Patent	380	"	"	R.Y.#1	"	27

Remarks:—

NAME **Walker, Charles**

1718

TRACT **Bacon Halls Addition**

COUNTY

Prince George's

Certificate	35	Acres	Liber	F.F.#7	Folio	385
"	"	"	"	"	"	"
Patent	35	"	"	F.F.#7	"	385
Remarks:—				P.L.#4	"	414

NAME Walker, Charles

1722

TRACT Josephs Good Will

COUNTY

Now Montgomery

Certificate	150	Acres	Liber	I. L. #A	Folio	152
“	“	“	“	“	“	“
Patent	150	“	“	P. L. #5	“	240

Remarks:—

NAME Walker, Charles

1726

TRACT Cuttshort

COUNTY

Prince George's

Certificate	21	Acres	Liber	I.L.#B	Folio	19
"	"	"	"	"	"	"
Patent	21	"	"	P.L.#6	"	497

Remarks:—

NAME Walker, Charles

1727

TRACT Mistake (The)

COUNTY

Prince George's

Certificate	50	Acres	Liber	I.L.#A	Folio	728
"	"	"	"	"	"	"
Patent	50	"	"	P.L.#6	"	567

Remarks:—

NAME Walker, Charles

1727

TRACT Second Addition to Bacon Hall (The)

COUNTY

Prince George's

Certificate 50 Acres Liber I.L.#A Folio 728

“ “ “ “

Patent 50 “ “ P.L.#6 “ 565

Remarks:—

NAME Walker, Charles

1732

TRACT Rich Thickett

COUNTY

Prince George's

Certificate 300 Acres Liber A.M.#1 Folio 55

“ “ “ “ “ “

Patent 300 “ “ P.L.#8 “ 598

Remarks:—

NAME Walker, Charles

1740

TRACT Third Addition to Bacon Hall (The)

COUNTY

Prince George's

	Acres	Liber	Folio	
Certificate	39	E. I. #5	518	
“	“	“	“	
Patent	39	E. I. #6	301	

Remarks:—

NAME **Walker, Charles**

1744

TRACT **(The) Virgins Delight**

COUNTY **Now Frederick**

Certificate **150** Acres Liber **L.G.#E** Folio **381**

“ “ “ “ “

Patent **150** “ “ **P.T.#1** “ **113**

Remarks:—

NAME **Walker, Charles**

1753

TRACT **Long Lookt For**

COUNTY **Frederick**

Certificate	46	Acres	Liber	G.S.#1	Folio	272
"	"	"	"	"	"	"
Patent	46	"	"	Y.&S.#8	"	681

Remarks:—

NAME Walker, Charles

SURVEY DATE 1801

TRACT Walker's Resurvey

COUNTY Anne Arundel

ACRES 526

CERTIFICATE No. 430

NAME Walker, Christopher

PATENT DATE 1791

TRACT Hard Fare

	COUNTY	Baltimore		
Certificate	37 ¹	Acres	Liber IC#F	Folio 425
"	"	"	"	"
Patent	"	"	"	"

Remarks:— Patented to John Foster
Liber IC#E, folio 745

NAME Walker, Christopher

PATENT DATE 1794

TRACT Hard Fare

COUNTY Baltimore

Certificate	Acres	Liber	Folio
"	"	"	"
Patent	250	" IC#H	" 457

Remarks:— Certificate in name of John Foster
Liber IC#I, folio 608

NAME Walker, Christopher

SURVEY DATE 1795

TRACT Find Me Out

COUNTY Baltimore

ACRES 29 1/2

CERTIFICATE No. 526

NAME Walker, Christopher

PATENT DATE 1799

TRACT Ivey Point

COUNTY

Baltimore

Certificate	10 $\frac{1}{2}$	Acres	Liber IC#O	Folio	670
"	"	"	"	"	"
Patent	10 $\frac{1}{2}$	"	" IC#M	"	627

Remarks:—

NAME Walker, Christopher

PATENT DATE 1799

TRACT Mount Pleasant

		COUNTY	Baltimore		
Certificate	$14\frac{3}{4}$	Acres	Liber IC#0	Folio	587
"	"	"	"	"	"
Patent	$14\frac{3}{4}$	"	" IC#M	"	562

Remarks: —

NAME Walker, Christopher & Daniel


PATENT DATE 1808

TRACT Abrahams Reserve Regulated

COUNTY Baltimore

Certificate	160 $\frac{3}{4}$	Acres	Liber	JK#U	Folio	34
"	"	"	"	"	"	"
Patent	"	"	"	"	"	"

Remarks:— Patented to Walter Perdew
Liber IC#S, folio 714



NAME Walker, Christopher

PATENT DATE 1808

TRACT Pleasant Valley

		COUNTY	Baltimore			
Certificate	29 $\frac{3}{4}$	Acres	Liber	JK#U	Folio	24
"	"	"	"	"	"	"
Patent	29 $\frac{3}{4}$	"	"	IC#S	"	692

Remarks:—

NAME Walker, Christopher

PATENT DATE 1812

TRACT Addition to Foster's Ramble

		COUNTY	Baltimore			
Certificate	18	Acres	Liber	IB#B	Folio	300
"	-	"	"		"	
Patent	18	"	"	IB#A	"	196

Remarks:—

NAME Walker, Christopher

PATENT DATE 1812

TRACT Walker's Safeguard

		COUNTY	Baltimore		
Certificate	15 $\frac{1}{4}$	Acres	Liber	IB#B	Folio 298
"	"	"	"	"	"
Patent	15 $\frac{1}{4}$	"	"	IB#A	" 195

Remarks:—

NAME Walker, Christopher and Daniel

PATENT DATE 1858

TRACT Christopher and Daniel's Lot

COUNTY Baltimore

Certificate 20 Acres Liber WL&WS#3 Folio 19

“ “ “ “

Patent “ “ “

Remarks:— Patented to Joseph Walker,
Liber IM#1, folio 62.

NAME Walker, Daniel

1665

TRACT Chance

COUNTY Talbot

Certificate 100 Acres Liber 9 Folio 116

“ “ “ “ “

Patent “ “ “

Remarks:

NAME **Walker, Daniel**

1877

TRACT **Daniels Rest**

COUNTY

Talbot

Certificate	50	Acres	Liber	19	Folio	387
"	50	"	"	19	"	407
Patent	50	"	"	19	"	431

Remarks:—

NAME Walker, Daniel

1683

TRACT Woodland Neck

COUNTY Talbot

Certificate	100	Acres	Liber	21	Folio	390
"		"	"		"	
Patent	100	"	"	S.D.#A	"	335

Remarks:—

NAME Walker, Daniel

1694

TRACT Walker's Tooth

COUNTY

Talbot

Certificate	147	Acres	Liber	C.#3	Folio	209
“	“	“	“	“	“	“
Patent	147	“	“	C.#3	“	209

Remarks:—

NAME Walker, Daniel

1714

TRACT Jamaica, Part of

COUNTY Talbot

Certificate	92	Acres	Liber	E.E.#6	Folio	60
“	“	“	“	“	“	“
Patent	92	“	“	E.E.#6	“	60
Remarks:—				R.Y.#1	“	76

NAME Walker, Daniel

PATENT DATE 1799

TRACT Long Slipe

COUNTY Baltimore

Certificate 18 1/2 Acres Liber IC#0 Folio 588

“ “ “ “ “

Patent 18 1/2 “ “ IC#L “ 527

Remarks:--

NAME Walker, Daniel

PATENT DATE 1799

TRACT Walker's Luck

COUNTY Baltimore

Certificate 69 $\frac{1}{4}$ Acres Liber IC#O Folio 669

“ “ “ “

Patent 69 $\frac{1}{4}$ “ “ IC#M “ 627

Remarks:—

NAME **Walker, Daniel**

SURVEY DATE **1801**

TRACT **Daniel's Addition**

COUNTY **Baltimore**

ACRES **30 3/4**

CERTIFICATE No. **389**

NAME Walker, Daniel & Christopher


PATENT DATE 1808

TRACT Abrahams Reserve Enlarged

COUNTY Baltimore

Certificate	160 $\frac{3}{4}$	Acres	Liber	JK#U	Folio	34
"	"	"	"	"	"	"
Patent	"	"	"	"	"	"

Remarks:— Patented to Walter Perdeu
Liber IC#S, folio 714



NAME Walker, Daniel and Christopher

PATENT DATE 1858

TRACT Christopher and Daniel's Lot

COUNTY Baltimore

Certificate 20 Acres Liber WL&WS#3 Folio 19

“ “ “ “

Patent “ “ “

Remarks:— Patented to Joseph Walker,
Liber IM#1, folio 62.

NAME Walker, Daniel

PATENT DATE 1858

TRACT Daniel's Addition

COUNTY Now Carroll

Certificate 30 $\frac{3}{4}$ Acres Liber WL&WS#3 Folio 21

“ “ “ “

Patent “ “ “

Remarks:— Patented to Joseph Walker,
Liber IM#1, folio 61.

NAME Walker, Daniell

1665

TRACT Adventure (The)

COUNTY Talbot

Certificate	100	Acres	Liber	9	Folio	130
"	"	"	"	"	"	"
Patent	100	"	"	9	"	407

Remarks:

NAME Walker, Daniell

1676

TRACT Chesire

COUNTY Now Queen Anne's

Certificate	200	Acres	Liber	9	Folio	131
"		"	"		"	
Patent	200	"	"	19	"	430

Remarks:

NAME Walker, Daniell

1688

TRACT Daniells Addition

COUNTY

Talbot

Certificate 100 Acres Liber 22 Folio 341

“ “ “ “ “

Patent 100 “ N.S.#2 “ 633

Remarks:—

NAME Walker, Dorman

1704

TRACT Dormans Folly

COUNTY Prince George's

Certificate 110 Acres Liber D.D.#5 Folio 142

" " " "

Patent 110 " " W.D. " 393

Remarks:— Another Patent, Liber D.D.#5, folio 142

NAME Walker, Dorman

1714

TRACT Dormans Addition

COUNTY

Prince George's

Certificate	31	Acres	Liber E.E.#6	Folio	138
"	"	"	"	"	"
Patent	31	"	" E.E.#6	"	138
Remarks:—			R.Y.#1	"	340

NAME Walker, Flias

PATENT DATE 1873

TRACT Harryman's Outlet Resurveyed

COUNTY Baltimore

Certificate	59 1/2	Acres	Liber	GLLD#1	Folio	372
"	"	"	"	"	"	"
Patent	59 1/2	"	"	WRH#1	"	67

Remarks:—

NAME Walker, Elijah

PATENT DATE 1817

TRACT Father's Assistance

COUNTY Baltimore

Certificate	13 $\frac{1}{2}$	Acres	Liber IB#D	Folio	443
-------------	------------------	-------	------------	-------	-----

"	"	"	"	"	"
---	---	---	---	---	---

Patent	"	"	"	"	"
--------	---	---	---	---	---

Remarks:— Patented to Rebecca Littlejohn,
Liber IB#C, folio 553.

NAME Walker, Elijah

PATENT DATE 1817

TRACT Hickory Level

	COUNTY	Baltimore		
Certificate	9 $\frac{1}{4}$	Acres	Liber IB#D	Folio 440
"	"	"	"	"
Patent	"	"	"	"

Remarks:— Patented to Rebecca Littlejohn,
Liber IB#C, folio 559.

NAME Walker, Elijah

PATENT DATE 1817

TRACT Little Bit

	COUNTY	Baltimore		
Certificate 1-1-30	Acres	Liber IB#D	Folio	441
"	"	"	"	
Patent	"	"	"	

Remarks:— Patented to Rebecca Littlejohn,
Liber IB#C, folio 550.

NAME Walker, Elijah

PATENT DATE 1817

TRACT White Oak Level

COUNTY Baltimore

Certificate	14	Acres	Liber IB#D	Folio	444
"	"	"	"	"	"
Patent	"	"	"	"	"

Remarks:— Patented to Rebecca Littlejohn,
Liber IB#C, folio 552.

NAME Walker, Elijah

PATENT DATE 1817

TRACT White Oak Ridge

COUNTY

Baltimore

Certificate	5	Acres	Liber IB#D	Folio	444
"		"	"	"	
Patent		"	"	"	

Remarks:— Patented to Rebecca Littlejohn,
Liber IB#C, folio 551.

NAME Walker, Elijah

PATENT DATE 1817

TRACT Worth But Little

	COUNTY	Baltimore		
Certificate	10 $\frac{3}{4}$	Acres	Liber IB#D	Folio 443
"	"	"	"	"
Patent	"	"	"	"

Remarks:— Patented to Rebecca Littlejohn,
Liber IB#C, folio 558.

NAME Walker, Elijah

PATENT DATE 1821

TRACT Addition to Helm's Chance

COUNTY Baltimore

Certificate 1A-7P Acres Liber IB#G Folio 563

“ “ “ “

Patent “ “ “

Remarks:— Patented to Noah Walker and Doreas
McCaughy, Liber IB#E, folio 514.

NAME **Walker, Emanuel**

PATENT DATE **1814**

TRACT **Prospect Hill**

COUNTY

Now **Wicomico**

Certificate	11$\frac{3}{4}$	Acres	Liber	IC#C	Folio	383
"	"	"	"	"	"	"
Patent	11$\frac{3}{4}$	"	"	CG#C	"	106

Remarks:—

NAME	Walker, Emanuel
SURVEY DATE	1816
TRACT	Emanuel's Land
COUNTY	Cecil
ACRES	184
CERTIFICATE No.	89

NAME Walker, Emanuel

PATENT DATE 1839

TRACT Emanuel's Land Proclamated

COUNTY Cecil

Certificate	184	Acres	Liber	CG#D	Folio	214
-------------	-----	-------	-------	------	-------	-----

“	“	“	“	“	“	“
---	---	---	---	---	---	---

Patent	“	“	“	“	“	“
--------	---	---	---	---	---	---

Remarks: Patented to John Walker, Washington &

Margaret Ann Walker, Liber TWL#D, folio 218

NAME Walker, Ezekiel

~~1750~~ 1757

TRACT Walkers Desire

COUNTY Baltimore

Certificate 50 Acres Libe BC. & GS. #5 Folio 318

“ “ “ “

Patent 50 “ “ BC. & GS. #7 “ 346

Remarks:—