

msa stagser s1426 09/26/99 hrh/ch

NAME **Ubanks, William**

1737

TRACT **Out Range**

COUNTY

Now **Caroline**

Certificate	50	Acres	Liber	E. I. #5	Folio	263
“	“	“	“	“	“	“
Patent	50	“	“	E. I. #2	“	616

Remarks:—

NAME Uggins, Richard
1664

TRACT Uggins Advantage

COUNTY Anne Arundel

Certificate 50 Acres Liber 6 Folio 4

" " " "

Patent " " "

Remarks: —Patent to Richard Huggins, Liber 7,
folio 294.

NAME Uggins, Richard & John Wheeler
1665

TRACT Timber Neck

COUNTY Anne Arundel

Certificate	200	Acres	Liber	8	Folio	149
"	"	"	"	"	"	"
Patent	200	"	"	8	"	150

Remarks:—

NAME Uhl, Charles

PATENT DATE 1804

TRACT Lots Number 3360 & 61

COUNTY

Allegheny

Certificate	100	Acres	Liber IC#Q	Folio	406
“	“	“	“	“	“
Patent	100	“	“ IC#P	“	552

Remarks:—

NAME Uhl, Charles

PATENT DATE 1806

OBJECT Brandy

COUNTY

Allegany

Certificate

Acres

Liber

Folio

“

“

“

“

Patent

6

“

“

IC#S

“

431

Remarks:— Certificate in name of Edward Logsdon
Liber IC#R, folio 440

NAME Uhl, Daniel

PATENT DATE 1844

TRACT Uhlton

	COUNTY	Alleghany		
Certificate	583 $\frac{3}{4}$	Acres	Liber GGB#6	Folio 296
"	"	"	"	"
Patent	583 $\frac{3}{4}$	"	" GGB#5	" 142

Remarks:—

NAME **Uhler, John**

SURVEY DATE **1819**

TRACT **Bonby Island**

COUNTY **Baltimore**

ACRES **1 1/2**

CERTIFICATE No. **208**

NAME Uhler, William

PATENT DATE 1918

TRACT Uhlers Outlet

COUNTY Baltimore

Certificate 45/100 Acres Liber TAS # 1 Folio 430

“ “ “ “

Patent 45/100 “ “ JHH # 1 “ 131

Remarks:—

NAME Ulk, Charles

PATENT DATE 1795

TRACT Addition to Lot 3360

		COUNTY			
Certificate	89	Acres	Liber	Allegany IC#K	Folio 329
"	"	"	"	"	"
Patent	89	"	"	IC#H	" 689

Remarks:—

NAME Ulrick, Daniel

1754

TRACT Stoney Hill

COUNTY

Frederick

Certificate	16	Acres	Liber G.S.#1	Folio	266
"	"	"	"	"	"
Patent	16	"	" Y.&S.#8	"	651

Remarks:--

- Ulrick, Elizabeth

PATENT DATE 1784

TRACT Acquisition (The)

COUNTY

Now Montgomery

Certificate 13 Acres Liber I C # B Folio 272

“ “ “ “ “

Patent 13 “ “ I C # A “ 392

Remarks:—

NAME **Ulrick, Henry & Godlieb Tagoot**

PATENT DATE **1795**

TRACT **Daniels Race Ground**

COUNTY **Frederick**


Certificate **25** Acres Liber **IC#K** Folio **288**

“ “ “ “

Patent “ “ “ “

Remarks:— **Patented to Michael Hutzel**

Liber: IC#H, folio 668



NAME Ulrick, John

1755

TRACT Ulricks Lott

COUNTY Frederick

Certificate	50	Acres	Liber BC&GS#1	Folio	301
“	“	“	“	“	“
Patent	50	“	“ BC&GS#2	“	267

Remarks:—

NAME Ulrick, John

PATENT DATE 1767

TRACT Struggle

		COUNTY	Frederick	
Certificate	176	Acres	Liber BC&GS#34	Folio 99
"	"	"	"	"
Patent	176	"	" BC&GS#31	" 369

Remarks: -

NAME Ulrick, John

PATENT DATE 1768

TRACT Friendship

		COUNTY	<u>Now</u> Washington	
Certificate	10	Acres	Liber BC&GS#40	Folio 141
"	"	"	"	"
Patent	10	"	" BC&GS#38	" 79

Remarks: --

NAME **Ulrick, Michael**

PATENT DATE **1793**

TRACT **Michaels Tricks**

		COUNTY	Frederick		
Certificate	65	Acres	Liber IC#I	Folio	399
“	“	“	“	“	“
Patent	65	“	“ IC#G	“	316

Remarks:—



NAME **Ulrick, Stephen & Nicholas Martin**
1761

TRACT **Stephens Hope**

COUNTY **Frederick**

Certificate	425	Acres	Liber BC&GS#14	Folio	91
“	“	“	“	“	“
Patent	425	“	“ BC&GS#10	“	651

Remarks:--

NAME Ulrick, Stephen

PATENT DATE 1767

TRACT Good Neighbour Amended

		COUNTY	<u>Now</u> Washington		
Certificate	694	Acres	Liber BC&GS#34	Folio	247
“	“	“	“	“	“
Patent	694	“	“ BC&GS#32	“	206

Remarks:—

NAME Umphart, William

1759

TRACT Umpharts Delight

COUNTY

Frederick

Certificate 150 Acres Liber BC&GS#13 Folio 109

“ “ “ “

Patent “ “ “

Remarks:—Patent to Catherine Toms,, Liber
BC&GS#8, folio 626

NAME Umstead, Mary (See other side)


PATENT DATE 1801

TRACT Resurvey on Silence (The)

COUNTY Montgomery

Certificate	Acres	Liber	Folio
“	“	“	“
Patent 81	“	“ IC#L	“ 661

Remarks:— Certificate in name of Jacob Howard
Liber IC#N, folio 684



Cassandra Page, Leonard, Charles, Jacob &
Alexander Howard

NAME Umstead, Mary (See other side)

PATENT DATE 1801

TRACT Silence

COUNTY Montgomery

Certificate	Acres	Liber	Folio
"	"	"	"
Patent 10	"	" IC#P	" 194

Remarks:— Certificate in name of Jacob Howard
Liber IC#N, folio 684

Cassandra Page, Leonard, Alexander, Charles
& Jacob Howard

NAME Umstead, Nicholas

PATENT DATE 1791

TRACT Umsteads Inheritance

COUNTY Frederick

Certificate	260½	Acres	Liber IC#F	Folio	305
“	“	“	“	“	“
Patent	260½	“	“ IC#E	“	680

Remarks:—

NAME Umstead, Richard S.

PATENT DATE 1879

TRACT Umstead's Prospect

COUNTY Montgomery

Certificate	213 1/2 acres	Liber	WRH#1	Folio	46
"	"	"	"	"	"
Patent	213 1/2 "	"	WRH#1	"	334

Remarks:—

NAME Unsted, Enoch

PATENT DATE 1811

TRACT Unsted's Residence

COUNTY Frederick

Certificate	211 $\frac{1}{4}$	Acres	Liber	IB#B	Folio	49
"	"	"	"	"	"	"
Patent	211 $\frac{1}{4}$	"	"	IB#A	"	96

Remarks:—

NAME Umsted, John

PATENT DATE 1815

TRACT John's Chance

COUNTY

Now Wicomico

Certificate 9 1/4 Acres Liber IC#C Folio 436

“ “ “ “

Patent “ “ “

Remarks:-- Patented to Josiah Bayly,

Liber CG#C, folio 152

NAME Umster, Nicholas

PATENT DATE 1766

TRACT Sideling Hill

COUNTY Frederick

Certificate	9	Acres	Liber BC&GS#30	Folio	273
“	“	“	“	“	“
Patent	9	“	“ BC&GS#32	“	183

Remarks:--

NAME Unal, Henry

PATENT DATE 1764

TRACT Pleasant Spring

COUNTY Frederick

Certificate 196 Acres Liber BC&GS#30 Folio 251

“ “ “ “

Patent 196 “ “ BC&GS#29 “ 318

Remarks:---

NAME Unckle, Unckle

PATENT DATE 1765

TRACT Point Espirit

COUNTY

Now Carroll

Certificate 354 Acres Liber BC&GS#27 Folio 509

“ “ “ “

Patent 354 “ “ BC&GS#25 “ 7

Remarks:—

NAME **Uncles, Uncle**
1752

TRACT **Buck Range**

COUNTY

Frederick

Certificate	100	Acres	Liber	Y.&S.#7	Folio	172
“	“	“	“	“	“	“
Patent	100	“	“	Y.&S.#6	“	121

Remarks:—

NAME	Uncles, Uncle
SURVEY DATE	1756
TRACT	Resurvey on Sparks Chance
COUNTY	Frederick
ACRES	626
CERTIFICATE No.	727

NAME Uncles, Uncle

PATENT DATE 1766

TRACT Company (The)

COUNTY

Frederick

Certificate 100 Acres LiberBC&GS#30 Folio 171

“ “ “ “

Patent 100 “ “ BC&GS#31 “ 316

Remarks:--

NAME Uncles, Uncle & Charles Angel

PATENT DATE 1784

TRACT Frankford

COUNTY

Frederick

Certificate	124	Acres	Liber	IC#B	Folio	76
“	“	“	“	“	“	“
Patent	124	“	“	IC#A	“	291

Remarks:—

NAME Unerwood, Anthony

1748

TRACT Coxes Advice

COUNTY

Now Wicomico

Certificate 200 Acres Liber BY&GS#1 Folio 12

“ “ “ “

Patent “ “ “ “

Remarks:—Patent to Alexander Argo, Liber BT&BY# 3,
folio 555.

NAME Underhill, John

1659

TRACT Sutton Underhill

COUNTY Kent

Certificate	300	Acres	Liber	4	Folio	238
-------------	-----	-------	-------	---	-------	-----

"	"	"	"	"	"	"
---	---	---	---	---	---	---

Patent	300	"	"	4	"	358
--------	-----	---	---	---	---	-----

Remarks:

NAME	Underhill, John
SURVEY DATE	1752
TRACT	No. 42
COUNTY	Cecil
ACRES	250
CERTIFICATE No	302

NAME Underhill, Thomas

1759

TRACT Underhills Endeavour

COUNTY Cecil

Certificate 35 Acres Liber BC & GS #11 Folio 280

“ “ “ “

Patent 35 “ “ BC & GS #10 “ 220

Remarks:—

NAME Underhill, Thomas

PATENT DATE 1788

TRACT Enlargement

		COUNTY	Cecil			
Certificate	582	Acres	Liber	IC#D	Folio	255
"	"	"	"	"	"	"
Patent	582	"	"	IC#C	"	466

Remarks:---

NAME Underhill, Thomas

PATENT DATE 1788

TRACT Triangle

COUNTY Cecil

Certificate	$37\frac{3}{4}$	Acres	Liber	IC#D	Folio	258
“	“	“	“	“	“	“
Patent	$37\frac{3}{4}$	“	“	IC#C	“	453

Remarks:—

NAME Underhill, Thomas

PATENT DATE 1791

TRACT Hopewell

COUNTY Cecil

Certificate	Acres	Liber	Folio
"	"	"	"
Patent 97	"	" IC#E	" 823

Remarks:— Certificate in name of John Channell
Liber IC#F, folio 580

NAME Underhill, Thomas

PATENT DATE 1791

TRACT Trapezia

COUNTY

Cecil

Certificate 32³/₄A-17P Acres

Liber IC#F

Folio 237

“

“

“

“

Patent 32³/₄A-17P “

“ IC#E

“ 638

Remarks:—

NAME Underhill, Thomas

PATENT DATE 1792

TRACT Remainder

COUNTY Cecil

Certificate	Acres	Liber	Folio
"	"	"	"
Patent	109 $\frac{1}{2}$	" IC#G	" 145

Remarks:— Certificate in name of David Worley
Liber IC#F, folio 740

NAME Underhill, Thomas

SURVEY DATE 1808

TRACT Two Half Lots in Charlestown

COUNTY Cecil

ACRES 2R-23Ps

CERTIFICATE No. 499

NAME Underhill, Thomas, Sr.,

SURVEY DATE 1797

TRACT Underhill's Security

COUNTY Cecil

ACRES 102-1-20

CERTIFICATE No. 502

NAME Underwood, Anthony & William Diggs

1683

TRACT

COUNTY

St. Mary's

Certificate 10 Acres Liber 22 Folio 255

" " " "

Patent " " "

Remarks: In the City of St. Marys.

NAME Underwood, Anthony

1684

TRACT Coxes Advice

COUNTY

Now Wicomico

Certificate 200 Acres Liber 22 Folio 47

“ “ “ “ “

Patent 200 “ IB&IL.#C “ 139

Remarks:—

NAME Underwood, Anthony

1685

TRACT Underwoods Choice

COUNTY St. Mary's

Certificate

Acres

Liber

Folio

“

“

“

“

Patent

200

“

“

N.S. #2

“

31

Remarks:—

NAME Underwood, Anthony

1686

TRACT Underwood

COUNTY

Now Prince George's

Certificate	300	Acres	Liber 22	Folio 214
"	"	"	"	"
Patent	300	.	" N.S.#2	" 184

Remarks:—

NAME Underwood, Joseph G.

PATENT DATE 1860

TRACT Longwood

		COUNTY	Cecil		
Certificate	2-2-25	Acres	Liber WL&WS#3	Folio	347
"	"	"	"	"	"
Patent	2-2-25	"	"	IM#1	" 446

Remarks:—

NAME Underwood, Peter

1679

TRACT Underwoods Chance or Underwoods Choice.

COUNTY

Dorchester

Certificate	9	Acres	Liber	19	Folio	590
“	“	“	“	“	“	“
Patent	9	“	“	21	“	96

Remarks:—

NAME Underwood, Samuel & William Cockey

1685

TRACT Mutual Consent (The)

COUNTY

Anne Arundel

Certificate	50	Acres	Liber	22	Folio	96
"	"	"	"	"	"	"
Patent	50	"	"	N.S.#B	"	181

Remarks:—

NAME Underwood, Samuel

1683

TRACT Addition (The)

COUNTY Anne Arundel

Certificate	22½	Acres	Liber 21	Folio 465
“	“	“	“	“
Patent	22½	“	“ S.D.#A	“ 170

Remarks:—

NAME Underwood, Thomas

1664

TRACT Landing (The)

COUNTY Anne Arundel

Certificate 100 Acres Liber 7 Folio 348

" " " " " "

Patent 100 " " 7 " 348

Remarks:—

NAME Underwood, Thomas

1664

TRACT Middle Neck

COUNTY Anne Arundel

Certificate	50	Acres	Liber	5	Folio	633
"	"	"	"	"	"	"
Patent	50	"	"	7	"	254

Remarks: --

NAME **Ungle, Francis**

1736

TRACT **Old Womans Folly**

COUNTY

Talbot

Certificate	173	Acres	Liber	E. I. #5	Folio	193
“	“	“	“	“	“	“
Patent	173	“	“	E. I. #2	“	435

Remarks:—

NAME Ungle, Robert
1714
TRACT Intention (The)

COUNTY Talbot

Certificate	Acres	Liber	Folio
"	"	"	"
Patent	50	"	E.E.#6 " 105 & 114

Remarks:— R.Y.#1 " 3

Certificate in name of Samuella Winsloe,
Liber E.E.#6 ● folio 113

NAME Ungle, Robert & Robert Goldsborough

1735

TRACT Four Square (The)

COUNTY Talbot

Certificate 350 Acres Liber E. I. #3 Folio 456

“ “ “ “

Patent “ “

Remarks:— Patent to Samuel Chamberlain, Liber
E. I. #4, folio 71

NAME Union Company (The)

PATENT DATE 1840

TRACT Factories

COUNTY Now Garrett

Certificate	Acres	Liber	Folio
"	"	"	"
Patent 1016 7/8	"	" GGB#3	" 520

Remarks:— Certificate in name of Duff Green,
Liber GGB#4, folio 512.

NAME Union Company (The)

PATENT DATE 1840

TRACT Union Company

	COUNTY	<u>Now</u>	Garrett		
Certificate 16	Acres	Liber	GGB#4	Folio	630
“	“	“	“	“	“
Patent 16	“	“	GGB#1	“	696

Remarks:---

NAME Union Manufacturing Company (The)

PATENT DATE 1811

TRACT Oella

		COUNTY	Part Baltimore & Howard			
Certificate	864	Acres	Liber	IB#B	Folio	2
"	"	"	"	"	"	"
Patent	864	"	"	JK#T	"	453

Remarks:—

NAME Union Manufacturing Company of Maryland (The)

PATENT DATE 1838

TRACT Oella Enlarged

COUNTY Part Baltimore and Howard

Certificate 1651 Acres Liber GGB#4 Folio 165

“ “ “ “

Patent 1651 “ “ GGB#3 “ 272

Remarks:—

NAME	United States of America
SURVEY DATE	1878
TRACT	Life Saving Station
COUNTY	Worcester
ACRES	1
CERTIFICATE No.	803

NAME Unkle, Unkles

PATENT DATE 1772

TRACT Resurvey on the Company (The)

COUNTY Frederick

Certificate 425 Acres Liber BC&GS#47 Folio 84

“ “ “ “ “

Patent 425 “ “ BC&GS#39 “ 501

Remarks:—

NAME Unkles , Unkle

PATENT DATE 1764

TRACT Legonier

COUNTY Frederick

Certificate 2270 Acres Liber BC&GS#21 Folio 224

“ “ “ “

Patent “ “ “ “

Remarks:— Patented to John Head,
Liber BC&GS#18, Folio 577

NAME Unkles, Unkle

PATENT DATE 1767

TRACT Fancy (The)

		COUNTY	Frederick	
Certificate	100	Acres	Liber BC&GS#37	Folio 192
"	"	"	"	"
Patent	100	"	" BC&GS#33	" 319

Remarks:—

NAME **Unsell, Frederick**
1752

TRACT **Beauty**

COUNTY **Frederick**

Certificate	Acres	Liber	Folio
"	"	"	"
Patent	100	"	Y.&S.#6 " 89

Remarks:—**Certificate in name of Daniel Dulany,**
Liber Y.&S.#7, folio 115

NAME Unsell, Frederick

1754

TRACT Resurvey on Beauty (The)

COUNTY Frederick

Certificate 374½ Acres LibeBC. &GS. #1 Folio 158

“ “ “ “

Patent 374½ “ “ G.S. #3 “ 105

Remarks:—



NAME Uphold, George

PATENT DATE 1800

TRACT Catharine's Fancy

COUNTY Allegany

Certificate	Acres	Liber	Folio
"	"	"	"
Patent	34	" IC#P	" 12

Remarks:— Certificate in name of Henry Eslick
Liber Ic#N, folio 442

NAME Uphold, George

SURVEY DATE 1824

TRACT Locust Found

COUNTY Allegany

ACRES 43 5/16

CERTIFICATE No. 465

NAME Uphold, George

PATENT DATE 1902

TRACT Lost Locust

COUNTY Allegany

Certificate 60 Acres Liber EST#1 Folio 18

“ “ “ “

Patent “ “ “

Remarks:— Patented to Elizabeth M. Twigg,
Liber WOM#1, folio 309.

NAME Upperco, Thomas

PATENT DATE 1840

TRACT Mount Ararat

COUNTY

Baltimore

Certificate 3-2-19

Acres

Liber

GGB#4

Folio

651

“

“

“

“

Patent 3-2-19

“

“

GGB#1

“

712

Remarks:—

NAME Upperkeck, Jacob

PATENT DATE 1769

TRACT Jacobs Addition

COUNTY

Baltimore

Certificate 13½ Acres Liber BC&GS#40 Folio 196

“ “ “ “

Patent 13½ “ “ BC&GS#38 “ 294

Remarks:—

NAME Upperkeek, Jacob

PATENT DATE 1771

TRACT Impark

COUNTY Baltimore

Certificate 65 Acres Liber BC&GS#50 Folio 349

“ “ “ “

Patent 65 “ “ BC&GS#52 “ 53

Remarks:—

NAME Upperkick, Jacob

SURVEY DATE 1765

TRACT Jacob's Addition

COUNTY Baltimore

ACRES 13 1/2

CERTIFICATE No. 771

NAME Upperkicks, Jacob

SURVEY DATE 1786

TRACT Little Addition

COUNTY Baltimore

ACRES 5 3/4

CERTIFICATE No. 894

NAME Upperkick, Jacob

SURVEY DATE 1786

TRACT Jacob's Meadow

COUNTY Baltimore

ACRES 5 1/4

CERTIFICATE No. 776

NAME Upperkuk, Jacob

SURVEY DATE 1769

TRACT Impark

COUNTY Baltimore

ACRES 103

CERTIFICATE No. 758

NAME Upper Potomac River Commission

PATENT DATE 1959

TRACT Clearwater

COUNTY Allegany

Certificate	Acres	Liber	Folio
"	"	"	"
Patent 8.66	"	" JLB # 1	" 76

Remarks:— Cert No. 489 A

NAME Urban, Hollyday & his heirs

PATENT DATE 1801

TRACT Urbana

COUNTY Cecil

Certificate

Acres

Liber

Folio

“

“

“

“

Patent

141

“

“

IC#L

“ 650

Remarks:—

Certificate in name of Clement Hollyday
Liber IC#Q, folio 23

NAME Urguhart, Henry

PATENT DATE 1801

TRACT Urguharts Progress

COUNTY Anne Arundel

Certificate

Acres

Liber

Folio

“

“

“

“

Patent

52½

“

“

IC#L

“

630

Remarks:—Certificate in name of William Urguhart,
Liber IC#N, folio 651.

NAME Upton, George
SURVEY DATE 1806
TRACT Half an Hours Work
COUNTY Montgomery
ACRES 1 9/10
CERTIFICATE No. 115

NAME Upton, John

SURVEY DATE 1739

TRACT It Is Well

COUNTY Prince George's

ACRES 100

CERTIFICATE No. 181

NAME **Urguhart, Peter**
1762

TRACT **Poverty Hills**

COUNTY

St. Mary's

Certificate	83	Acres	Liber	BC&GS#21	Folio	583
“	“	“	“	“	“	“
Patent	83	“	“	BC&GS#23	“	97

Remarks:—

NAME Urguhart, William

PATENT DATE 1800

TRACT Urguhart's Risque

COUNTY Anne Arundel

Certificate 3 Acres Liber IC#N Folio 437

“ “ “ “

Patent “ “ “

Remarks:— Patented to James Williams,
Liber IC#L, folio 603.

NAME Urguhart, William

PATENT DATE 1801

TRACT Urguharts Progress


COUNTY Anne Arundel

Certificate	52 $\frac{1}{2}$	Acres	Liber IC#N	Folio	651
-------------	------------------	-------	------------	-------	-----

“	“	“	“	“	“
---	---	---	---	---	---

Patent	“	“	“	“	“
--------	---	---	---	---	---

Remarks:— Patented to Henry Urguhart,
Liber IC#L, folio 630.



NAME Urguhart, William

PATENT DATE 1800

TRACT Urguhart's Search

		COUNTY	Anne Arundel			
Certificate	43	Acres	Liber	IC#N	Folio	436
"	"	"	"	"	"	"
Patent	"	"	"	"	"	"

Remarks:— Patented to James Williams,
Liber IC#L, folio 604.

NAME Urill, George

1732

TRACT Cockermouth

COUNTY

Baltimore

Certificate	391	Acres	Liber A.M.#1	Folio	125
“	“	“	“	“	“
Patent	391	“	“ P.L.#8	“	662

Remarks:—

NAME **Urin, Michael**

1728

TRACT **Smyrna**

COUNTY

Prince George's

Certificate **400** Acres Liber **I.L.#B** Folio **138**

“ “ “ “

Patent **400** “ “ **P.L.#7** “ **129**

Remarks:—

NAME Urinson, Niles

1670

TRACT Urinson

COUNTY

Now Cecil

Certificate	150	Acres	Liber	5	Folio	21
"	"	"	"	"	"	"
Patent	150	"	"	14	"	78

Remarks: —

NAME Urner, Martin

1761

TRACT Martins Corner

COUNTY

Now Carroll

Certificate 30 Acres Liber BC&GS#19 Folio 579

“ “ “ “

Patent 30 “ “ BC&GS#20 “ 306

Remarks:—

NAME Urquhart, Alexander

PATENT DATE 1771

TRACT Murray

		COUNTY	Now Montgomery	
Certificate	451	Acres	Liber BC&GS#41	Folio 495
"	"	"	"	"
Patent	451	"	" BC&GS#43	" 41

Remarks:— 9th Election District

NAME Urquharts, Anne

PATENT DATE 1803

TRACT Moores New Market Resurveyed

COUNTY Anne Arundel

Certificate 301 $\frac{3}{4}$ Acres Liber IC#Q Folio 218

“

“

“

“

Patent

“

“

“

Remarks:—Patented to Anne Gambrill

LIBER IC#P, folio 434

NAME Urquharts, William

SURVEY DATE 1797

TRACT Urquharts Progress

COUNTY Anne Arundel

ACRES 62 3/4

CERTIFICATE No. 425

NAME Usher, George

1735

TRACT Ushers part of Killinsworthmore

COUNTY Kent

Certificate	168	Acres	Liber	E. I. #3	Folio	389
"	"	"	"	"	"	"
Patent	168	"	"	E. I. #4	"	472

Remarks:—

NAME Usher, Joseph

PATENT DATE 1797

TRACT Locust Tree Bottom

COUNTY Now Garrett

Certificate	Acres	Liber	Folio
"	"	"	"
Patent 807	"	" IC#M	" 204

Remarks:— Certificate in name of James Brookes
Liber IC#N, folio 238

NAME Usher, Thomas

1705

TRACT Neglect (The)

COUNTY

Kent

Certificate	87	Acres	Liber	C.D.	Folio	246
“	“	“	“	“	“	“
Patent	87	“	“	C.D.	“	246

Remarks:—

NAME Usher, Thomas

1705

TRACT Ushers Lott

COUNTY

Kent

Certificate	58	Acres	Liber	C.D.	Folio	250
"	"	"	"	"	"	"
Patent	58	"	"	C.D.	"	251

Remarks:—

NAME Usher, Thomas

SURVEY DATE 1777

TRACT Deep Valley

COUNTY Frederick

ACRES 16 1/2

CERTIFICATE No. 171

NAME Usher, Thomas

SURVEY DATE 1777

TRACT Huckleberry Plains

COUNTY Frederick

ACRES 263

CERTIFICATE No. 299


NAME Usher, Thomas

PATENT DATE 1800

TRACT Usher's Freehold

		COUNTY	Frederick		
Certificate	1190	Acres	Liber IC#N	Folio	473
"	"	"	"	"	"
Patent	"	"	"	"	"

Remarks:— Patented to John Norris,
Liber IC#P, folio 29,



NAME Utie, Nathaniel

1658

TRACT Dale Town

COUNTY Kent

Certificate	300	Acres	Liber	Q	Folio	300
"	"	"	"	"	"	"
Patent	300	"	"	Q	"	301

Remarks:

NAME Utie, Nathaniel

1858

TRACT Town Neck

COUNTY Anne Arundel

Certificate	250	Acres	Liber	Q	Folio	385
"	"	"	"	"	"	"
Patent	250	"	"	Q	"	386

Remarks:

NAME Utie, Nathaniel

1658

TRACT Utiesley

COUNTY Kent

Certificate	300	Acres	Liber	Q	Folio	299
"		"	"		"	
Patent	300	"	"	Q	"	299

Remarks:

NAME Utie, Nathaniel

1661

TRACT Spes Utia Island

COUNTY Now Harford

Certificate	2300	Acres	Liber	Q	Folio	456
"	"	"	"	"	"	"
Patent	2300	"	"	4	"	576

Remarks:

NAME Utto, Mathew
1761

TRACT Dry Spring

COUNTY

Now Washington

Certificate	100	Acres	Liber BC&GS#19	Folio	629
"	"	"	"	"	"
Patent	100	"	" BC&GS#20	"	252

Remarks:—

NAME Utye, George

1658

TRACT -Utys Rumley

COUNTY Now Harford

Certificate 300 Acres Liber Q Folio 234

“ “ “ “

Patent 300 “ “ Q “ 235

Remarks: --

TRACT Utye, Nathaniel

1659

NAME Oakington

COUNTY Now Harford

Certificate 800 Acres Liber 4 Folio 267

“ “ “ “ “

Patent 800 “ “ 4 453

Remarks: -

NAME Utye, Nathaniel

1861

TRACT Greene Oake

COUNTY Now Cecil

Certificate	450	Acres	Liber	5	Folio	13
"	"	"	"	"	"	"
Patent	450	"	"	5	"	23

Remarks: ---

NAME Utye, Nathaniel, Henry Meese &
1661 Phillip Calvert

TRACT Mount Treviers

COUNTY Now Harford

Certificate 3000 Acres Liber 4 Folio 557

“ “ “ “ “

Patent “ “ “

Remarks: --

NAME Utz, Henry

PATENT DATE 1769

TRACT Henry's Utz Lot

COUNTY

Baltimore

Certificate	27	Acres	Liber BC&GS#40	Folio	223
"	"	"	"	"	"
Patent	27	"	" BC&GS#36	"	218

Remarks: --

NAME Utz, Jacob, Jacob Shilling,,Philip
Edleman, & Michael Burn. 1758

TRACT German Church (The)

COUNTY Baltimore

Certificate	25	Acres	LiberBC&GS#12	Folio	4
"	"	"	"	"	"
Patent	25	"	" BC&GS#8	"	607

Remarks:—

NAME Utz, Louisa

PATENT DATE 1870

TRACT Lost Cause (The)

COUNTY Frederick

Certificate	Acres	Liber	Folio
“	“	“	“
Patent	2½	“ WL&WS#2	“ 491

Remarks:— Certificate in name of Samuel K. Utz,
Liber GLLD#1, folio 206.

NAME Utz, Peter

PATENT DATE 1808

TRACT Utz Inheritance

		COUNTY	Baltimore		
Certificate	426 $\frac{1}{4}$	Acres	Liber	IC#R	Folio 701
"	"	"	"	"	"
Patent	426 $\frac{1}{4}$	"	"	IC#S	" 655

Remarks:—

NAME Utz, Samuel K.

PATENT DATE 1870

TRACT Lost Cause (The)

COUNTY Frederick

Certificate $2\frac{1}{2}$ Acres Liber GLLD#1 Folio 206

“ “ “ “

Patent “ “ “

Remarks:— Patented to Louisa Utz,
Liber WL&WS#2, folio 491.