

msa stager s1426 10/01/99 jh /dfh

NAME **Litzsinger, Philip**

PATENT DATE **1764**

TRACT **Philips Choice or Chance**

COUNTY

Now Washington

Certificate **31** Acres Label **BC&GS#27** Folio **406**

“

“

Patent **31** “ **BC&GS#28** “ **149**

Remarks:

NAME Livers, Arnold
 1732

TRACT Arnolds Lott

COUNTY

Prince George's

Certificate	$\frac{1}{2}$	Acres	Liber	A.M.#1	Folio	46
“	“	“	“	“	“	“
Patent	$\frac{1}{2}$	“	“	P.L.#8	“	678

Remarks:—

NAME Livers, Arnold

1737

TRACT Back lands (The)

COUNTY Now Frederick

Certificate	Acres	Liber	Folio
"	"	"	"
Patent	2578	"	E.I.#2 " 125

Remarks:—Certificate in name of John Digges,
Liber E.I.#3, folio 348

NAME **Livers, Arnold**

1739

TRACT **Arnolds Chance**

COUNTY

Now **Frederick**

Certificate	600	Acres	Liber	L.G.#C	Folio	49
"	"	"	"	"	"	"
Patent	600	"	"	E.I.#6	"	199

Remarks:

NAME Livers, Arnold
 1739

TRACT Dukes Wood

COUNTY

Now Frederick

Certificate	633	Acres	Liber	L.G.#C	Folio	31
..
Patent	633	E.I.#2	..	867

Remarks:

NAME Livers, Arnold

1739

TRACT Lubberland

COUNTY

Now Frederick

Certificate	99	Acres	Liber	L.G.#C	Folio	35
-------------	----	-------	-------	--------	-------	----

"	"	"	"	"	"	"
---	---	---	---	---	---	---

Patent	"	"	"	"	"	"
--------	---	---	---	---	---	---

Remarks: Patent to William Carmack, Liber E.I.#6,
folio 232

NAME Livers, Arnold

1759

TRACT Ogles Good Will

COUNTY

Now Frederick

Certificate	312	Acres	Liber	E.I.#5	Folio	500
"	"	"	"	"	"	"
Patent	312	"	"	E.I.#2	"	868

Remarks:—

NAME Livers, Arnold
1739

TRACT State Ridge

COUNTY

Now Frederick

Certificate 133 Acres Liber E.I.#5 Folio 500

“ “ “ “

Patent “ “ “

Remarks:— Patent to William Elder, Liber L.G.#B
folio 107

NAME Livers, Arnold

1744

TRACT Arnolds Delight

COUNTY Now Frederick

Certificate 1699 Acres Liber L.G.#E Folio 562

“ “ “ “ “

Patent 1699 “ “ L.G.#C “ 562

Remarks: --

NAME Livers, Arnold

PATENT DATE 1828

TRACT Hawke's Nest

COUNTY Frederick

Certificate

Acres

Liber

Folio

“

“

“

“

Patent 85

“

“ IB#F

“ 630

Remarks:— Certificate in name of William Livers
Liber IB&GGB#H folio 544.

NAME **Livers, William**

PATENT DATE **1828**

TRACT **Hawkes Nest**

		COUNTY	Frederick	
Certificate	85	Acres	Liber IB&GGB#H	Folio 544
"	"	"	"	"
Patent	"	"	"	"
Remarks:—	Patented to Arnold Livers.			

NAME Livers, William

PATENT DATE 1828

TRACT Hawke's Nest

COUNTY Frederick

Certificate 85 Acres Liber IB&GUB#H Folio 544

“ “ “ “

Patent “ “ “

Remarks:-- Patented to Arnold Livers
Liber IB#F, folio 630.

NAME

Livingston, Benjamin

SURVEY DATE

1836

TRACT

Livingston's Industry

COUNTY

Worcester

ACRES

56 1/2

CERTIFICATE No.

819

NAME Livingston, Benjamin

SURVEY DATE 1836

TRACT Peter's Folly

COUNTY Worcester

ACRES 10

CERTIFICATE No. 1026

NAME Livingston, Washington R.

PATENT DATE 1912

TRACT Livingston's Addition to Focubus

		COUNTY	Worcester			
Certificate	14A 16P	Acres	Liber	TAS#1	Folio	163
"	"	"	"	"	"	"
Patent	14A 16P	"	"	EST#1	"	446

Remarks:—

NAME Liviton, Henry
SURVEY DATE 1771
TRACT Toadvins Adventure
COUNTY Somerset
ACRES 70
CERTIFICATE No. 635

NAME Llewelin, Richard

1716

TRACT Addition to Fortune

COUNTY

St. Mary's

Certificate	250	Acres	Liber	F.F.#7	Folio	270
"	"	"	"	"	"	"
Patent	250	"	"	F.F.#7	"	270
Remarks:—				P.L.#4	"	47

NAME Lloyd, Alice (See Alice Loyd)

TRACT Lloyds Meadow Addition

COUNTY Talbot

Certificate	Acres	Liber	Folio
"	"	"	"
Patent	"	"	"

Remarks:—

NAME Lloyd, Demarest

PATENT DATE 1934

TRACT Norbell Island

COUNTY Montgomery

Certificate 1/2 Acres Liber JSS # 1 Folio 415

“ “ “ “

Patent 1/2 “ “ JSS # 1 “ 421

Remarks:-- Cert No 313 A

NAME Lloyd, Demarest

PATENT DATE 1934

TRACT Petit Jeane Island

COUNTY Montgomery

Certificate .242 Acres Liber JSS # 1 Folio 415

“ “ “ “

Patent .242 “ “ JSS # 1 “ 421

Remarks:— Cart. No. 339-B

NAME Lloyd, Demarest

PATENT DATE 1934

TRACT Poteau Island

COUNTY Montgomery

Certificate 1.306 Acres Liber JSS # 1 Folio 416

“ “ “ “

Patent 1/306 “ “ JSS # 1 “ 422

Remarks:-- Cert No 358 B

NAME Lloyd, Demarest

PATENT DATE 1934

TRACT Submarine Island

COUNTY Montgomery

Certificate 0.17 Acres Liber JSS # 1 Folio 417

“ “ “ “

Patent 0.17 “ “ JSS # 1 “ 424

Remarks:--- Cert No 273 B

NAME Lloyd, Edward

1650

TRACT

COUNTY Anne Arundel

Certificate	570	Aeres	Liber	AE&H	Folio	255
-------------	-----	-------	-------	------	-------	-----

..
----	----	----	----	----	----	----

Patent
--------	----	----	----	----	----	----

Remarks:

NAME Lloyd, Edward

1658

TRACT Landisell

COUNTY

Now Baltimore

Certificate	Acres	Liber	Folio
"	"	"	"
Patent	425	" 4	" 109

Remarks: Certificate in name of Richard Ewens,
Liber AB&H, folio 293

NAME Lloyd, Edward

1658

TRACT Linton

COUNTY Kent (Now Talbot)

Certificate	600	Acres	Liber	Q	Folio	383
"	"	"	"	"	"	"
Patent	600	"	"	Q	"	384

Remarks:

NAME Lloyd, Edward
1659

TRACT Croisedower

COUNTY Now Talbot

Certificate	400	Acres	Liber	4	Folio	367
"	"	"	"	"	"	"
Patent	400	"	"	4	"	367

Remarks:

NAME Lloyd, Edward

1859

TRACT Hierdier Lloyd

COUNTY Now Talbot

Certificate	3050	Acres	Libert	4	Folio	240
-------------	------	-------	--------	---	-------	-----

“	“	“	“	“	“	“
---	---	---	---	---	---	---

Patent	3050	“	“	4	“	365
--------	------	---	---	---	---	-----

Remarks:

NAME Lloyd, Edward

1659

TRACT Landisell

COUNTY Anne Arundel

Certificate 425 Acres Liber ABH Folio 292

..

Patent 425 .. 4 .. 109

Remarks: Certificate in name of Richard Owens

NAME Lloyd, Edward

1659

TRACT Pendenny

COUNTY Anne Arundel

Certificate	200	Acres	Liber	4	Folio	271
"	"	"	"	"	"	"
Patent	200	"	"	4	"	466

Remarks:

NAME Lloyd, Edward

1659

TRACT Swan Neck

COUNTY Anne Arundel

Certificate	600	Acres	Liber	4	Folio	275
"	"	"	"	"	"	"
Patent	600	"	"	4	"	475

Remarks:

NAME Lloyd, Edward

1678

TRACT

COUNTY Talbot

Certificate	120	Acres	Liber	31	Folio	21
“	“	“	“	“	“	“
Patent	120	“	“	31	“	21

Remarks:—

NAME Lloyd, Edward
1678

TRACT

COUNTY Talbot

Certificate	Acres	Liber	Folio
“	“	“	“
Patent	325	“ 21	“ 32

Remarks:--

NAME Lloyd, Edward

1695

TRACT Stock Range

COUNTY

Talbot

Certificate	400	Acres	Liber	B.B.#3	Folio	322
"	"	"	"	"	"	"
Patent	400	"	"	B.B.#3	"	323

Remarks:—

NAME Lloyd, Edward
1697

TRACT Long Neglect

COUNTY Talbot

Certificate	Acres	Liber	Folio
"	"	"	"
Patent	133	" C.D.	" 29
Remarks:—	Certificate in name of Philemon Loyd, Liber 22, folio 318		

NAME Lloyd, Edward

1697

TRACT Meersgate Addition

COUNTY Talbot

Certificate	Acres	Liber	Folio
-------------	-------	-------	-------

“	“	“	“
---	---	---	---

Patent	267	“	“	C.D.	“	29
--------	-----	---	---	------	---	----

Remarks:— Certificates in name of Philemon Lloyd,
Liber 22, folios 318

NAME Lloyd, Edward

1704

TRACT Inlett (The)

COUNTY

Talbot

Certificate 88 Acres Liber D.D.#5 Folio 199

“ “ “ “

Patent 88 “ “ D.D.#5 “ 199

Remarks:— Another Patent, Liber W.D., folio 523

NAME Lloyd, Edward
1738

TRACT Lloyds Grove

COUNTY

Now Caroline

Certificate	931- $\frac{3}{4}$	Acres	Liber BC&GS#24	Folio	561
"	"	"	"	"	"
Patent	931- $\frac{3}{4}$	"	" BC&GS#25	"	417

Remarks:—

NAME

Lloyd, Edward

1745

TRACT

Bennetts Kind Caution

COUNTY

Talbot

Certificate

323 $\frac{3}{4}$

Acres

LibeBY. &GS. #1Folio

374

“

“

“

“

Patent

323 $\frac{3}{4}$

“

“

P.T.#1

“

272

Remarks:—

NAME Lloyd, Edward

1745

TRACT Lloyds Addition to Brererly

COUNTY Talbot

Certificate 380 Acres Liber BY&GS#1 Folio 378

“ “ “ “

Patent 380 “ “ P.T.#1 “ 271

Remarks:—

NAME Lloyd, Edward

1748

TRACT Lloyds Lott

COUNTY

Talbot

Certificate 141 Acres LibeBY.&GS.#1Folio 65

“ “ “ “

Patent 141 “ “ BT.&BY.#3 “ 405

Remarks:—

NAME Lloyd, Edward

1750

TRACT Bennetts Lloyd

COUNTY

Talbot

Certificate 384 $\frac{1}{2}$ Acres Libe BY.&GS.#5 Folio 379

“ “ “ “

Patent 384 $\frac{1}{2}$ “ “ T.I.#4 “ 493

Remarks:—

NAME Lloyd, Edward
SURVEY DATE 1759
TRACT Wolverton Corrected
COUNTY Queen Anne's
ACRES 175
CERTIFICATE No. 322

NAME Lloyd, Edward

1762

TRACT Chesnutt Neck Corrected

COUNTY Queen Anne's

Certificate	362	Acres	Liber BC&GS#19	Folio	184
"	"	"	"	"	"
Patent	362	"	" BC&GS#16	"	541

Remarks: --

NAME **Lloyd, Edward**

1762

TRACT **Crouches Choice Enlarged**

COUNTY

Talbot

Certificate **314** Acres Liber **BC&GS#19** Folio **338**

“ “ “ “

Patent **314** “ “ **BC&GS#17** “ **17**

Remarks: - -

NAME Lloyd, Edward

1762

TRACT Lloyds Addition to Woolaman

COUNTY

Talbot

Certificate	119	Acres	Liber BC&GS#19	Folio	331
"	"	"	"	"	"
Patent	119	"	" BC&GS#15	"	392

Remarks:—

NAME Lloyd, Edward

1763

TRACT Bennetts Point

COUNTY

Talbot

Certificate

Acres

Liber

Folio

“

“

“

“

Patent

54

“

“ BC&GS#17 “

21

Remarks:-- Certificate in name of Richard Bennett,
Liber BC&GS#19, folio 532.

NAME Lloyd, Edward
SURVEY DATE 1763
TRACT Thief Keep Out
COUNTY Talbot
ACRES
CERTIFICATE No. 393

NAME **Lloyd, Edward**

1765

TRACT **Lloyds Care**

COUNTY

Dorchester

Certificate **337**

Acres

Libel **BC&GS#24** Folio **559**

“

“

“

“

Patent **337**

“

“ **BC&GS#25** “ **433**

Remarks:—

NAME **Lloyd, Edward**
1785

TRACT **Lloyds Close**

COUNTY **Dorchester**

Certificate	137	Acres	Libert BC&GS#24	Folio	555
"	"	"	"	"	"
Patent	137	"	" BC&GS#35	"	431

Remarks:---

NAME **Lloyd, Edward**
1765

TRACT **Lloyds Defence**

COUNTY

Dorchester

Certificate	588	Acres	Libel BC&GS#24	Folio	557
"	"	"	"	"	"
Patent	588	"	" BC&GS#25	"	358

Remarks:—

NAME Lloyd, Edward

PATENT DATE 1765

TRACT Lloyds Forrest

COUNTY Dorchester & Caroline

Certificate 2238 Acres Liber BC&GS#34 Folio 184

“ “ “ “ “

Patent 2238 “ “ BC&GS#32 “ 449

Remarks:—

NAME Lloyd, Edward

PATENT DATE 1765

TRACT Lloyds Marsh

		COUNTY	<u>Now</u> Caroline	
Certificate	20	Acres	Liber BC&GS#34	Folio 70
"	"	"	"	"
Patent	20	"	" BC&GS#29	" 272

Remarks: —

NAME **Lloyd, Edward**

1785

TRACT **Lloyds Plains**

COUNTY

Dorchester

Certificate	355	Acres	Lib BC&GS#24	Folio	553
"	"	"	"	"	"
Patent	355	"	" BC&GS#25	"	362

Remarks:—

NAME Lloyd, Edward

1765

TRACT Mills Security

COUNTY

Dorchester

Certificate

Acres

Liber

Folio

“

“

“

“

Patent

341 $\frac{1}{2}$

“

“ BC&GS#23

“

310

Remarks:—Certificate in name of John Fountain,
Liber BC&GS#24, folio 601.

NAME Lloyd, Edward
1785

TRACT Neighbours Keep Off

COUNTY Dorchester

Certificate	Acres	Liber	Folio
"	"	"	"
Patent	112	" BC&GS#23	" 347

Remarks:—Certificate in name of John Stevens.
Liber BC&GS#24, folio 552.

NAME **Lloyd, Edward**


PATENT DATE **1766**

TRACT **Friendship Plains**

COUNTY **Now** **Caroline**

Certificate	Acres	Liber	Folio
“	“	“	“
Patent	315	“ BC&GS#31	“ 73

Remarks: - **Certificate in name of William Adams
Liber BC&GS#30, folio 31**



NAME Lloyd, Edward

PATENT DATE 1766

TRACT Lloyds Regulation

COUNTY Dorchester

Certificate	6388	Acres	Liber BC&GS#30	Folio	460
"	"	"	"	"	"
Patent	6388	"	" BC&GS#31	"	105

Remarks:--

NAME **Lloyd, Edward**

PATENT DATE **1766**

TRACT **Luck By Chance**

COUNTY **Dorchester**

Certificate	Acres	Liber	Folio
"	"	"	"
Patent	1116	" BC&GS#26	" 513

Remarks **Certificate in name of William Adams**

Liber BC&GS#30, folio 435

NAME **Lloyd, Edward**

PATENT DATE **1766**

TRACT **New Forrest**

COUNTY

Dorchester

Certificate

Acres

Liber

Folio

“

“

“

“

Patent **372** “ “ **BC&GS#26** “ **511**

Remarks:— **Certificate in name of William Adams,
Liber BC&GS#30, folio 425.**

NAME Lloyd, Edward

PATENT DATE 1771

TRACT Lloyds Park

COUNTY Queen Anne's

Certificate 946 Acres Liber BC&GS#41 Folio 469

“ “ “ “

Patent 946 “ “ BC&GS#38 “ 513

Remarks: --

NAME	Lloyd, Edward
SURVEY DATE	1775
TRACT	Addition to Trotters Lott
COUNTY	Caroline
ACRES	30
CERTIFICATE No.	11

NAME Lloyd, Edward

PATENT DATE 1783

TRACT Lloyds Addition to Bettys Branch

COUNTY Talbot

Certificate 1242 Acres Liber BC&GS#50 Folio 369

“ “ “ “

Patent 1242 “ “I C # A “ 115

Remarks:—

NAME Lloyd, Edward

PATENT DATE 1786

TRACT Hick's Neglect

		COUNTY	<u>Now</u>	Caroline		
Certificate	18 $\frac{1}{4}$	Acres	Liber	IC#B	Folio	364
"	"	"	"	"	"	"
Patent	18 $\frac{1}{4}$	"	"	IC#A	"	611

Remarks:—

NAME Lloyd, Edward

PATENT DATE 1786

TRACT Wolverton Resurveyed

COUNTY Talbot

Certificate	153 $\frac{3}{4}$	Acres	Liber	IC#B	Folio	509
"	"	"	"	"	"	"
Patent	153 $\frac{3}{4}$	"	"	IC#A	"	674

Remarks:—

NAME	Lloyd, Edward
SURVEY DATE	1788
TRACT	Lloyd's Discovery
COUNTY	Talbot
ACRES	59 1/2
CERTIFICATE No.	187

NAME	Lloyd, Edward
SURVEY DATE	1789
TRACT	Accident
COUNTY	Talbot
ACRES	7
CERTIFICATE No.	3

NAME Lloyd, Edward & William Paca

PATENT DATE 1789

TRACT Bucks Bones

		COUNTY	<u>Now</u> Garrett		
Certificate	500	Acres	Liber IC#D	Folio	675
"	"	"	"	"	"
Patent	500	"	" IC#E	"	162

Remarks:—

NAME Lloyd, Edward

PATENT DATE 1791

TRACT Bennett Lloyd Enlarged

COUNTY

Talbot

Certificate	475	Acres	Liber IC#F	Folio	249
"	"	"	"	"	"
Patent	275	"	" IC#G	"	35

Remarks:—

NAME Lloyd, Edward

PATENT DATE 1791

TRACT Wolvertons Addition

COUNTY Caroline


Certificate	242	Acres	Liber IC#F	Folio	241
-------------	-----	-------	------------	-------	-----

“	“	“	“	“	“
---	---	---	---	---	---

Patent	“	“	“	“	“
--------	---	---	---	---	---

Remarks:— Patented to Arthur Bryan

Liber IC#G, folio 34



NAME Lloyd, Edward and William Paca

PATENT DATE 1793

TRACT Hunting Ground

COUNTY Now Allegany

Certificate 199 $\frac{1}{2}$ Acres Liber I C # I Folio 530

“ “ “ “

Patent “ “ “ “

Remarks: Patent to John Ritchie

Liber I C # H Folio 344

NAME Lloyd, Edward & William Paca

PATENT DATE 1793

TRACT Rich Glades

	COUNTY	<u>Now</u> Allegany		
Certificate	306	Acres	Liber IC#I	Folio 529
"	"	"	"	"
Patent	"	"	"	"

Remarks:— Patented to John Ritchie & Wm. Paca
Liber IC#H, folio 343

NAME Lloyd, Edward

PATENT DATE 1826

TRACT Carlsakes Content

COUNTY

Talbot

Certificate

Acres

Liber

Folio

“

“

“

“

Patent 358 $\frac{1}{2}$

“

“

TWL#D

“

6

Remarks:—

NAME Lloyd, Edward

PATENT DATE 1828

TRACT Lloyd's Security

	COUNTY			
Certificate	358 $\frac{1}{2}$	Acres	Talbot	
"	"	"	Liber CG#D	Folio 200
"	"	"	"	"
Patent	"	"	"	"

Remarks:—

NAME Lloyd, Edward Jr.

PATENT DATE 1800

TRACT Lloyds Escheat

COUNTY Talbot

Certificate	Acres	Liber	Folio
"	"	"	"
Patent	204 ¹	" IC#P	" 59

Remarks:— Certificate in name of Edward Lloyd Sr.
Liber IC#N, folio 544

NAME Lloyds, Edward Sr.

PATENT DATE 1800

TRACT Lloyds Escheat

COUNTY Talbot


Certificate	204 ¹	Acres	Liber IC#N	Folio	544
-------------	------------------	-------	------------	-------	-----

“	“	“	“	“	“
---	---	---	---	---	---

Patent	“	“	“	“	“
--------	---	---	---	---	---

Remarks:— Patented to Edward Lloyd Jr.

Liber IC#P, folio 59



NAME Lloyd, Elizabeth

1757

TRACT Wards Gift

COUNTY

Queen Anne's

Certificate	745 $\frac{1}{4}$	Acres	Liber BC&GS#9	Folio	212
"	"	"	"	"	"
Patent	745 $\frac{1}{4}$	"	" BC&GS#7	"	233

Remarks:—

NAME Lloyd, Henrietta Maria

1690

TRACT Outlett (The)

COUNTY Talbot

Certificate	220	Acres	Liber	C. #3	Folio	409
"	"	"	"	"	"	"
Patent	220	"	"	C. #3	"	410

Remarks:—

NAME Lloyd, Henrietta Maria

1695

TRACT Adventure (The)

COUNTY

Talbot

Certificate	446	Acres	Liber	C.#3	Folio	115
“	“	“	“	“	“	“
Patent	446	“	“	C.#3	“	116

Remarks:—

NAME Lloyd, Henrietta Maria
1695

TRACT Batchelors Plaines

COUNTY New Queen Anne's

Certificate	Acres	Liber	Folio
"	"	"	"
Patent	216	"	C.#3 " 408

Remarks:— Certificate in name of John Lundy,
Liber 32, folio 340

NAME Lloyd, Henrietta Maria

1695

TRACT Henrietta Maria's Discovery

COUNTY Talbot

Certificate	216	Acres	Liber	C.#3	Folio	112
“	“	“	“	“	“	“
Patent	216	“	“	C.#3	“	113

Remarks:—

NAME Lloyd, Henrietta Maria

1695

TRACT Johnn Forrest

COUNTY Now Queen Anne's

Certificate

Acres

Liber

Folio

“

“

“

“

Patent

300

“

“

C.#3

“

406

Remarks:

Certificate in name of John Jundy,

Liber 22, folio 340

NAME Lloyd, Henrietta Maria

1696

TRACT Henrietta Maria's Purchase

COUNTY Talbot

Certificate	412	Acres	Liber	C.#3	Folio	400
"	"	"	"	"	"	"
Patent	412	"	"	C.#3	"	402

Remarks:—

NAME Lloyd, James

1705

TRACT Lloyds Discovery

COUNTY Talbot

Certificate	96	Acres	Liber	D.D.#5	Folio	213
"	"	"	"	"	"	"
Patent	96	"	"	D.D.#5	"	213
Remarks:—				P.L.#2	"	69

NAME	Lloyd, James
SURVEY DATE	1762
TRACT	Buck Land Marsh Resurveyed
COUNTY	Talbot
ACRES	229 1/2
CERTIFICATE No.	46

NAME **Lloyd, James (See other side)**

PATENT DATE **1765**

TRACT **Sisters Lot**

COUNTY **Talbot**

Certificate

Acres

Liber

Folio

“

“

“

“

Patent

263 $\frac{1}{2}$

“

“ **BC&GS#29** “ **515**

Remarks:—

**Certificate in name of James
Chamberlain, Liber BC&GS#34, folio 83**

*

Henry Hollyday, William Hayward &
Thomas Chamberlain

NAME Lloyd, James

(See Other Side)

PATENT DATE 1767

TRACT Providence

COUNTY

Talbot

Certificate 33

Acres

Liber BC&GS#34 Folio 223

“

“

“

“

Patent 33

“

“ BC&GS#31 “ 420

Remarks:--

*

James Chamberlaine, Susannah Chamberlaine

Henry Holliday & William Hayward

NAME Lloyd, James

PATENT DATE 1796

TRACT Lloyds Discovery

COUNTY

Talbot

Certificate	91 $\frac{1}{4}$	Acres	Liber I C # K	Folio	610
“	“	“	“	“	“
Patent	91 $\frac{1}{4}$	“	“ I C # M	“	8

Remarks:—

NAME Lloyd, James

PATENT DATE 1796

TRACT Triangle

COUNTY

Talbot

Certificate 11

Acres

Liber I C # K Folio 610

“

“

“

“

Patent 11

“

“ I C # M “ 8

Remarks:—

NAME	Lloyd, P. et al,
SURVEY DATE	1725
TRACT	Clonin
COUNTY	Prince George's
ACRES	1450
CERTIFICATE No.	88

NAME Lloyd, Philemon & John Pitt

1665

TRACT Partnership

COUNTY Talbot

Certificate	3000	Acres	Liber	8	Folio	252
"	"	"	"	"	"	"
Patent	3000	"	"	8	"	253

Remarks: —

NAME Lloyd, Philemon & Henry Parker

1666

TRACT Addition (The)

COUNTY Talbot

Certificate	400	Acres	Liber	9	Folio	396
"	"	"	"	"	"	"
Patent	400	"	"	9	"	396

Remarks:

NAME Lloyd, Philemon & Henry Parker
1666

TRACT Lloyd Parke

COUNTY Talbot

Certificate	1000	Acres	Liber	9	Folio	121
"	"	"	"	"	"	"
Patent	1000	"	"	9	"	391

Remarks:

NAME Lloyd, Philemon

1678

TRACT

COUNTY

Talbot

Certificate	120	Acres	Liber 21	Folio	208
“	“	“	“	“	“
Patent	“	“	“	“	“

Remarks:—

NAME **Lloyd, Philemon**

PATENT DATE **1684**

TRACT **Lloyds Town**

COUNTY **Talbot**

Certificate	1000	Acres	Liber 21	Folio 231
“	“	“	“	“
Patent	1000	“	“ S.D#A	“ 513
Remarks:—	1000		BC&GS#46	210

NAME Lloyd, Philemon & Charles Carroll

1725

TRACT Clovin

COUNTY

Now Frederick

Certificate	10790	Acres	Liber	L.G.#C	Folio	43
"	"	"	"	"	"	"
Patent	"	"	"	"	"	"

Remarks:— Vacated.

NAME Lloyd, Philemon
1783

TRACT Lloyds Freshes

COUNTY

Talbot

Certificate	1000	Acres	Liber BC&GS#19	Folio	531
"	"	"	"	"	"
Patent	1000	"	" BC&GS#16	"	560

Remarks:—

NAME Lloyd, Phillemon Atty. for Edward Lloyd

TRACT

COUNTY

Certificate	Acres	Liber	Folio
“	“	“	“
Patent	“	“	“

Remarks:—

NAME Lloyd, Phillemon
1680

TRACT Loyds Meadow

COUNTY Now Queen Anne's

Certificate	600	Acres	Liber	21	Folio	145
"	"	"	"	"	"	"
Patent	600	"	"	C.B $\frac{1}{2}$	"	106

Remarks:

NAME Lloyd, Phillemon

1681

TRACT Darland

COUNTY

Now Queen Anne's

Certificate	400	Acres	Liber	21	Folio	221
"	"	"	"	"	"	"
Patent	400	"	"	C.B.#2	"	426

Remarks:—

NAME Lloyd, Phillemon

1681

TRACT Rosseth

COUNTY Talbot

Certificate	350	Acres	Liber	21	Folio	221
"	"	"	"	"	"	"
Patent	350	"	"	C.B.#2	"	497

Remarks:—

NAME Lloyd, Phillemon

1709

TRACT Carters Inheritance

COUNTY Talbot

Certificate	400	Acres	Liber	D. D #5	Folio	539
"	"	"	"	"	"	"
Patent	400	"	"	D. D. #5	"	541
Remarks:—				P. L. #3	"	95

NAME Lloyd, Richard
1665

TRACT Lloyd's Grove

COUNTY Now Worcester

Certificate 500 Acres Liber 9 Folio 230

" " " " " "

Patent " " " "

Remarks: Patent to Christopher Oldfield, Liber 9,
folio 238.

NAME Lloyd, Robert
1664

TRACT Cōngunn

COUNTY Now Dorchester

Certificate	100	Acres	Liber	7	Folio	198
"	"	"	"	"	"	"
Patent	100	"	"	7	"	198

Remarks:

NAME Lloyd, Robert

1667

TRACT Ludloes Lott

COUNTY Baltimore

Certificate	200	Acres	Liber	11	Folio	221
-------------	-----	-------	-------	----	-------	-----

"	"	"	"	"	"	"
---	---	---	---	---	---	---

Patent	200	"	"	12	"	24
--------	-----	---	---	----	---	----

Remarks:

NAME Lloyd, Thomas

SURVEY DATE 1721

TRACT Partnership

COUNTY Prince George's

ACRES 58

CERTIFICATE No. 250

NAME Lloyd, Thomas

1721

TRACT Partnership

COUNTY

Prince George's

Certificate 58 Acres Liber I.L.#A Folio 336

“ “ “ “

Patent “ “ “

Remarks:—Unpat. Cert. # 350, No Patent Found.

NAME Lloyd, Thomas
1758

TRACT Denn Town Lott

COUNTY Now Wicomico

Certificate	51	Acres	Liber BC&GS#19	Folio	123
"	"	"	"	"	"
Patent	51	"	" BC&GS#16	"	510

Remarks:--

NAME Lloyd, Thomas

1760

TRACT Denn Park

COUNTY

Now Wisconsin

Certificate	3E	Acres	Liber BC&GS#14	Folio	265
"	"	"	"	"	"
Patent	3E	"	" BC&GS#10	"	706

Remarks: —

NAME Lloyd, Thomas

SURVEY DATE 1762

TRACT Resurvey on Money Worth

COUNTY Cecil

ACRES 26

CERTIFICATE No. 416

NAME **Lloyd, Thomas**
1763

TRACT **Lloyds Discovery**

COUNTY

Cecil

Certificate **15** **Acres** **Liber** **BC&GS#31** **Folio** **60**

“ “ “ “

Patent **15** “ “ **BC&GS#18** “ **216**

Remarks:—

NAME Lloyd, Thomas

PATENT DATE 1768

TRACT Denn Town Lot

COUNTY

Now Wicomico

Certificate	108 $\frac{1}{2}$	Aeres	Liber	BC&GS#34	Folio	481
"	"	"	"	"	"	"
Patent	108 $\frac{1}{2}$	"	"	BC&GS#32	"	534

Remarks:---

NAME Lloyd, Thomas

SURVEY DATE 1773

TRACT Porter's Desire

COUNTY Anne Arundel

ACRES 25

CERTIFICATE No. 339

NAME **Lloyd, William**
1761

TRACT **Savannah Lot**

COUNTY

Now **Wicomico**

Certificate	15	Acres	Liber BC&GS#31	Folio	73
“	“	“	“	“	“
Patent	15	“	“ BC&GS#18	“	178

Remarks:—

Lloyd, William

SURVEY DATE 1774

TRACT Tryal

COUNTY Somerset

ACRES 4 1/2

CERTIFICATE No. 641

NAME LLOYD, William & James Waters

PATENT DATE 1802

TRACT Small Addition

	COUNTY	Somerset				
Certificate	143 ¹ / ₄	Acres	Liber	IC#Q	Folio	59
"	"	"	"	"	"	"
Patent	143 ¹ / ₄	"	"	IC#P	"	296

Remarks:—

NAME Loar, George

PATENT DATE 1833

TRACT Zenith

COUNTY

Now Garrett

Certificate 100

Acres

Liber GGB#2

Folio 343

“

“

“

“

Patent 100

“

“

GGB#1

“

415

Remarks:—

NAME Loar, George, et al,

PATENT DATE 1884

TRACT Addition to Loar's Discovery

COUNTY

Garrett

Certificate	10	Acres	Liber	WRH#1	Folio	269
"	"	"	"	"	"	"
Patent	10	"	"	WRH#2	"	60

Remarks: --- -

NAME Loar, George, et al,

PATENT DATE 1884

TRACT Loar's Discovery

COUNTY

Garrett

Certificate	30	Acres	Liber	WRH#1	Folio	269
"	"	"	"	"	"	"
Patent	30	"	"	WRH#2	"	59

Remarks: —

NAME Loar, George W.
SURVEY DATE 1887
TRACT Loar's Improvement
COUNTY Garrett
ACRES 19A-137 Ps.
CERTIFICATE No. 32

NAME Loas, Jacob

PATENT DATE 1829

TRACT Poplar Forrest

COUNTY Washington

Certificate	42	Acres	Liber	GGB#2	Folio	10 .
"	"	"	"	"	"	"
Patent	42	"	"	GGB#1	"	96

Remarks:—

NAME Loats, John, et al,

PATENT DATE 1866

TRACT Rozier's Addition

COUNTY Washington

Certificate	Acres	Liber	Folio
"	"	"	"
Patent 132 $\frac{3}{4}$	"	" WL&WS#2	" 220

Remarks:—Certificate in name of George Rozier,
Liber WL&WS#3, folio 616.

NAME Loats, John, et al,

PATENT DATE 1866

TRACT Rozier's Discovery

COUNTY Washington

Certificate	Acres	Liber	Folio
"	"	"	"
Patent 643 $\frac{1}{2}$	"	" WL&WS#2	" 222

Remarks:—Certificate in name of George Rozier,
Liber WL&WS#3, folio 618.

NAME Loch, William

1731

TRACT Locheden

COUNTY

Anne Arundel

Certificate 564

Acres

Liber I.L.#B Folio 416

“

“

“

“

Patent 564

“

“

P.L.#8 “ 15

Remarks:—

NAME **Locher, H., Jr.,**

SURVEY DATE **1814**

TRACT **Addition to the Vineyard**

COUNTY **Washington**

ACRES **9**

CERTIFICATE No. **26**

NAME **Lock, Jesse**

PATENT DATE **1775**

TRACT **Locks Meadows**

COUNTY

St. Mary's

Certificate	27	Acres	Liber	BC&GS#51	Folio	126
"	"	"	"	"	"	"
Patent	27	"	"	BC&GS#49	"	259

Remarks: —

NAME Lock, Jesse
SURVEY DATE 1788
TRACT Luck and Fortune Resurveyed
COUNTY St. Mary's
ACRES 233 3/4
CERTIFICATE No. 286

NAME Lock, Jesse

PATENT DATE 1792

TRACT Luck and Fortune Resurveyed

COUNTY St. Mary's

Certificate	Acres	Liber	Folio
"	"	"	"
Patent	233 $\frac{3}{4}$	" IC#G	" 161

Remarks:— Certificate in name of John Bruce
Liber IC#F, folio 637

NAME Look, Jesse

PATENT DATE 1797

TRACT Little Yeilding with Addition

COUNTY St. Mary's

Certificate	Acres	Liber	Folio
"	"	"	"
Patent	19 $\frac{1}{2}$	" I C # M	" 313

Remarks: Certificate in name of Isaac Smoot
Liber I C # O Folio 194

NAME Lock, John

PATENT DATE 1790

TRACT Crumbaugh's Chance

COUNTY

Frederick

Certificate	60	Acres	Liber IC#F	Folio	152
"	"	"	"	"	"
Patent	"	"	"	"	"

Remarks:— Patented to Conrod Crumbaugh
Liber IC#E, folio 601

NAME Lock, John

PATENT DATE 1790

TRACT Locks Chance

COUNTY

Frederick

Certificate	43	Acres	Liber IC#F	Folio	122
“	“	“	“	“	“
Patent	43	“	“ IC#E	“	275

Remarks:—

NAME Lock, John

PATENT DATE 1790

TRACT Locks Look Out

		COUNTY	Frederick		
Certificate	71	Acres	Liber IC:#F	Folio	143
"	"	"	"	"	"
Patent	71	"	" IC#E	"	591

Remarks:—

NAME Lock, John

PATENT DATE 1801

TRACT Blacksmiths Hall

		COUNTY	Frederick		
Certificate	248	Acres	Liber IC#N	Folio	598
"	"	"	"	"	"
Patent	248	"	" IC#P	"	118

Remarks:—

NAME Lock, John

PATENT DATE 1808

TRACT Blacksmith's Delight

		COUNTY	Frederick			
Certificate	410	Acres	Liber	IC#R	Folio	690
"	"	"	"	"	"	"
Patent	410	"	"	IC#S	"	636

Remarks:—



NAME Lock, Meveral

PATENT DATE 1769

TRACT Lot

COUNTY St. Mary's

Certificate	35	Acres	Libe BC&GS#40	Folio	235
“	“	“	“	“	“
Patent	35	“	“ BC&GS#39	“	90

Remarks:—

NAME **Lock, Meverell**

PATENT DATE **1768**

TRACT **Narrow Chance**

COUNTY **St, Mary's**

Certificate **33** **Acres** **Liber BC&GS#37** **Folio** **76**

“ “ “ “

Patent **33** “ “ **BC&GS#35** “ **250**

Remarks:—



NAME **Lock, Philip**

PATENT DATE **1765**

TRACT **Pennyworth with Addition**

COUNTY **St. Mary's**

Certificate	Acres	Liber	Folio
"	"	"	"
Patent 43	"	" BC&GS#23	" 489

Remarks:— **No Record of Certificate**

NAME Lock, Phillip

1714

TRACT Good pennyworth

COUNTY

St. Mary's

Certificate	50	Acres	Liber	E. E. #6	Folio	206
"	"	"	"	"	"	"
Patent	50	"	"	R. Y. #1	"	348

Remarks:—

NAME Lock, William
1718

TRACT Dinahs Fords Beaver Dam, Part of
COUNTY Anne Arundel

Certificate	Acres	Liber	Folio
“	“	“	“
Patent	100	“	C.E.#1 “ 35

Remarks:—

NAME Lock, William

1718

TRACT Padgets Land

COUNTY Anne Arundel

Certificate 339 Acres Liber F.F.#7 Folio 211

“ “ “ “ “

Patent 339 “ “ R.Y.#1 “ 522

Remarks:—

NAME **Lock, William**

1743

TRACT **Locks Venture**

COUNTY

St. Mary's

Certificate	49	Acres	Liber	L.G.#E	Folio	182
“	“	“	“	“	“	“
Patent	49	“	“	L.G.#B	“	672

Remarks:—

NAME Locker, Henry

PATENT DATE 1834

TRACT Addition to Marstone

COUNTY Washington

Certificate $3\frac{3}{4}$ Acres Liber IB&GGB#H Folio 148

“ “ “ “

Patent “ “ “

Remarks:—

NAME Locker, Henry

PATENT DATE 1824

TRACT Addition to Marstone

	COUNTY	Washington		
Certificate	$3\frac{3}{4}$	Acres	Liber IB&GGB#H	Folio 148
"	"	"	"	"
Patent	$3\frac{3}{4}$	"	" IB#F	" 311

Remarks:--

NAME Locker, Joseph

1760

TRACT Sandricks Delight

COUNTY

Frederick

Certificate	50	Acres	Liber 20205/13	Folio	431
"	"	"	"	"	"
Patent	50	"	" 20205/13	"	464

Remarks:—

NAME Locker, Joseph
1761

TRACT Feilenders Delight

COUNTY Frederick

Certificate	8	Acres	Liber BC&GS#19	Folio	276
"	"	"	"	"	"
Patent	8	"	" BC&GS#18	"	39

Remarks:—

NAME Lockes, Joseph

PATENT DATE 1770

TRACT Resurvey on Fillanders Delight (The)

COUNTY

Frederick

Certificate 133 $\frac{1}{4}$ Acres Liber BC&GS#41 Folio 229

“ “ “ “

Patent 133 $\frac{1}{4}$ “ “ BC&GS#43 “ 472

Remarks:—

NAME Locker, Thomas

1695

TRACT Canton

COUNTY Charles

Certificate	100	Acres	Liber	B.B.#3	Folio	243
"	"	"	"	"	"	"
Patent	100	"	"	B.B.#3	"	244

Remarks:--

NAME Locker, Thomas

1895

TRACT Langley

COUNTY

Charles

Certificate	170	Acres	Liber	B.B.#3	Folio	239
"	"	"	"	"	"	"
Patent	170	"	"	B.B.#3	"	240

Remarks: —

NAME **Lockerman, Casper**

PATENT DATE **1771**

TRACT **Juneck**

COUNTY **Frederick**

Certificate	Acres	Liber	Folio
"	"	"	"
Patent	185	" BC&GS#43	" 435

Remarks:— **Certificate in name of Frederick Fram**
Liber BC&GS#45, folio 26

NAME **Lockerman Goovert, (See Lockerman, Jacob)**

TRACT

COUNTY **Dorchester**

Certificate	Acres	Liber	Folio
“	“	“	“
Patent	“	“	“

Remarks:—



NAME Lockerman, Govert
1704

TRACT Goverts Chance

COUNTY Dorchester

Certificate 430 Acres Liber D.D.#5 Folio 138

“ “ “ “ “

Patent 430 “ “ D.S.#F “ 527

Remarks:— Another Patent, Liber D.D.#5, folio 138

NAME Lockerman, Jacob

1681

TRACT Addicon (The)

COUNTY Dorchester

Certificate	Acres	Liber	Folio
"	"	"	"
Patent	50	" C.B.#3	" 102

Remarks:— Certificate in name of John Alford,
Liber 17, folio 483

NAME Lockerman, Jacob

1682

TRACT Wenmans Rest

COUNTY Dorchester

Certificate 100 Acres Liber 21 Folio 459

“ “ “ “ “

Patent “ “ “

Remarks:—

NAME Lockerman, Jacob

1689

TRACT Taylors Promise

COUNTY Dorchester

Certificate 1000 Acres Liber 22 Folio 435

“ “ “ “

Patent 1000 “ W.D. “ 159

Remarks:—

NAME Lockerman, Jacob & Henry Ennalls
1708

TRACT Friendships Adventure

COUNTY Dorchester

Certificate	517	Acres	Liber	D.D.#5	Folio	515
"	"	"	"	"	"	"
Patent	517	"	"	D.D.#5	"	516
Remarks:				P.L.#3	"	11

NAME Lockerman, Jacob

SURVEY DATE 1722

TRACT Lockerman's Regulation

COUNTY Dorchester

ACRES 300

CERTIFICATE No. 753

NAME **Lockerman, Jacob**
1735

TRACT **Lockermans Regulation**

COUNTY **Dorchester**

Certificate	400	Acres	Liber	I.L.#A	Folio	29
“	400 +	“	“	E.I.#5	“	23
Patent	400	“	“	E.I.#4	“	433

Remarks:—

NAME Lockerman, Jacob, et al,

SURVEY DATE 1762

TRACT Partnership

COUNTY Dorchester

ACRES 733

CERTIFICATE No. 976

NAME Lockerman, Jacob

PATENT DATE 1805

TRACT Denial

COUNTY Talbot

Certificate	12 3/4	Acres	Liber	IC#B	Folio	493
"	"	"	"	"	"	"
Patent	12 3/4	"	"	IC#B	"	284

Remarks:—

NAME Lockerman, Jacob

PATENT DATE 1813

TRACT Jesse Information

COUNTY Talbot

		Acres	Liber	IC#C	Folio	
Certificate	8 1/2					374
"	"	"	"	"	"	
Patent	8 1/2	"	"	CG#C	"	100

Remarks:—

NAME	Lockerman, John
SURVEY DATE	1735
TRACT	Resurvey on Harrington & Kirkham
COUNTY	Talbot
ACRES	374
CERTIFICATE No.	252

NAME Lockerman, John Jr.

1752

TRACT Skeemers Neglect

COUNTY Talbot

Certificate	44	Acres	Liber	Y.&S.#7	Folio	240
"	"	"	"	"	"	"
Patent	44	"	"	T.I.#4	"	741

Remarks:—

NAME Lockerman, Levin

SURVEY DATE 1807

TRACT Canton

COUNTY Dorchester

ACRES 360

CERTIFICATE No. 274

NAME Lookerman, Richard

PATENT DATE 1810

TRACT Richard's Folly

COUNTY Anne Arundel

Certificate	22½	Acres	Liber	JK#U	Folio	369
“	“	“	“	“	“	“
Patent	22½	“	“	JK#T	“	316

Remarks:—

NAME	Lockerman, Thomas
SURVEY DATE	1741
TRACT	Lockerman's Range
COUNTY	Dorchester
ACRES	50
CERTIFICATE No.	752

NAME Lockerman, Thomas & William Byus
1743

TRACT Timber Yard

COUNTY Dorchester

Certificate	50	Acres	Liber	L.G.#C	Folio	322
"	"	"	"	"	"	"
Patent	50	"	"	L.G.#B	"	660

Remarks:—

NAME Lockerman, Thomas
SURVEY DATE 1748
TRACT Addition to Timber Yard
COUNTY Dorchester
ACRES 208
CERTIFICATE No. 123

NAME Lockerman, Thomas

1758

TRACT Trap

COUNTY Dorchester

Certificate	3	Acres	Liber BC&GS#11	Folio	47
"	"	"	"	"	"
Patent	3	"	" BC&GS#10	"	51

Remarks:—

NAME Lockerman, Thomas

PATENT DATE 1768

TRACT Hazard

COUNTY Dorchester

Certificate 156 Acres Liber BC&GS#37 Folio 1

“ “ “ “

Patent 156 “ BC&GS#33 “ 273

Remarks:—

NAME **Lockerman, Thomas**

PATENT DATE **1768**

TRACT **Lockermans Regulation**

COUNTY **Dorchester**


Certificate **581** Acres **Libe BC&GS#37** Folio **28**

“ “ “ “

Patent “ “ “

Remarks:— **Patented to Roger Woolford**

Liber BC&GS#36, folio 32



NAME	Lockerman, Thomas
SURVEY DATE	1775
TRACT	Addition to White Oak Ridge
COUNTY	Dorchester
ACRES	317
CERTIFICATE No.	137

NAME Lockerman, Thomas

SURVEY DATE 1784

TRACT Lockerman's Discovery

COUNTY Dorchester

ACRES 74 1/4

CERTIFICATE No. 751

NAME Lockerman, Thomas

PATENT DATE 1844

TRACT Lockerman's Lot

COUNTY Dorchester

Certificate 564 1/2 Acres Liber GGB#6 Folio 282

“ “ “ “

Patent “ “ “

Remarks:— Patented to Thomas Breerwood

Liber GGB#5, folio 146

NAME

Lockerman, William

SURVEY DATE

1856

TRACT

Sarah's Delight

COUNTY

Caroline

ACRES

5-3-12

CERTIFICATE No.

264

NAME Lockey, Patrick

PATENT DATE 1797

TRACT Denegaul

COUNTY Washington

Certificate 53 Acres Liber I C # 0 Folio 371

“ “ “ “

Patent “ “

Remarks: Patent to John Gerlough

Liber I C # M Folio 293

NAME Lockey, Thomas

PATENT DATE 1791

TRACT Lockeys Chance

COUNTY

Worcester

Certificate 25

Acres

Liber IC#F

Folio 586

“

“

“

“

Patent 25

“

“ IC#E

“ 760

Remarks:—

NAME Lockland, James

PATENT DATE 1813

TRACT Lodges Loss

COUNTY

Montgomery

Certificate

Acres

Liber

Folio

“

“

“

“

Patent

$5\frac{1}{4}$

“

“

IB#A

“

386

Remarks:--

Certificate in name of Director
Smallwood, Liber IB#D, folio 13.

NAME Lockman, Casper

PATENT DATE 1768

TRACT Caspers Faun

COUNTY Frederick

Certificate 22½ Acres Liber BC&GS#37 Folio 111

“ “ “ “ “

Patent 22½ “ “ BC&GS#35 “ 357

Remarks:—

NAME Lockman, Casper

PATENT DATE 1793

TRACT Good Luck

COUNTY Frederick

Certificate 22 $\frac{1}{2}$ Acres Liber I C # I Folio 413

“ “ “ “

Patent “ “ “

Remarks:—Patent to George Weaver

Liber I C # G Folio 292

NAME Lockman, Jacob

1764

TRACT Beard Thief

COUNTY

Frederick

Certificate	78	Acres	Liber BC&GS#19	Folio	615
"	"	"	"	"	"
Patent	78	"	" BC&GS#20	"	237

Remarks:—

NAME Locks, William

SURVEY DATE 1725

TRACT Locks

COUNTY Anne Arundel

ACRES 430

CERTIFICATE No. 265

NAME Lockwood, Benjamin
1740

TRACT Lockwoods Inheritance

		COUNTY	<u>Now</u> Sussex, Del.	
Certificate	38	Acres	Libe BY. & GS. #1	Folio 515
"	"	"	"	"
Patent	32	"	" T.I. #3	" 416

Remarks:—

NAME Lockwood, Edward W.

PATENT DATE 1852

TRACT Lookwood's Triangle

COUNTY Cecil

Certificate

Acres

Liber

Folio

“

“

“

“

Patent 90 Sq. Prs:

“ GGB#7-B “

99

Remarks:—

NAME Lockwood, Edward W.

PATENT DATE 1854

TRACT Lockwood's Triangle

COUNTY Cecil

Certificate	72½ P	Acres	Liber GGB#7-B	Folio	98
"	"	"	"	"	"
Patent	72½ P	"	" GGB#8	"	326

Remarks:—

NAME Lockwood, Robert

1670

TRACT Triangle (The)

COUNTY Anne Arundel

Certificate	Aces	Liber	Folio
"	"	"	"
Patent	100	"	14
			"
			184

Remarks: Certificate in name of Thomas Taylor,
Liber 12, folio 296.

NAME Lockwood, Robert

1675

TRACT Lockwoods Lott

COUNTY Anne Arundel

Certificate	100	Acres	Liber	17	Folio	520
“	“	“	“	“	“	“
Patent	100	“	“	18	“	256

Remarks: —

NAME Lockwood, Robert

1676

TRACT Lockwoods Addition

COUNTY Anne Arundel

Certificate	100	Acres	Liber	19	Folio	246
"	"	"	"	"	"	"
Patent	100	"	"	19	"	299

Remarks:—

NAME Lockwood, Robert

1676

TRACT Lockwoods Range

COUNTY Anne Arundel

Certificate	235	Acres	Liber	19	Folio	246
-------------	-----	-------	-------	----	-------	-----

“	“	“	“	“	“	“
---	---	---	---	---	---	---

Patent	235	“	“	19	“	341
--------	-----	---	---	----	---	-----

Remarks:—

NAME Lockwood, Robert

1679

TRACT Friendship

COUNTY

Now Harford

Certificate	1000	Acres	Liber	21	Folio	143
"		"	"		"	
Patent	1000	"	"	N.S.#B	"	89

Remarks:—

NAME Lockwood, Robert

1679

TRACT Lockwoods Adventure

COUNTY Anne Arundel

Certificate	400	Acres	Liber	20	Folio	261
"	"	"	"	"	"	"
Patent	400	"	"	20	"	260

Remarks:—

NAME Lockwood, Robert

1683

TRACT Lockwoods Parke

COUNTY Anne Arundel

Certificate	50	Acres	Liber	21	Folio	462
"	"	"	"	"	"	"
Patent	50	"	"	C.B.#3	"	351

Remarks:—

NAME Lockwood, Robert

1683

TRACT Lockwoods Security

COUNTY Anne Arundel

Certificate	170	Acres	Liber	21	Folio	462
“	“	“	“	“	“	“
Patent	170	“	“	S.D. #A	“	64

Remarks:—

NAME Lockwood, Robert
1687

TRACT Little Buxton

COUNTY Anne Arundel

Certificate	29	Acres	Liber	22	Folio	250
"	"	"	"	"	"	"
Patent	29	"	"	IB&IL.#C	"	269

Remarks: -

NAME Lockwood, Robert

1687

TRACT Teare Coat Thickett

COUNTY

Anne Arundel

Certificate	108	Acres	Liber 23	Folio	249
"	"	"	"	"	"
Patent	108	"	"	IB&IL.#C	" 269

Remarks:—

NAME Lockwood, Robert

1688

TRACT Lockwoods Great Parke

COUNTY Anne Arundel

Certificate	33	Acres	Liber 33	Folio	347
"	"	"	"	"	"
Patent	33	"	" N.S. #3	"	733

Remarks:—

NAME Lockwood, Robert

1696

TRACT Lockwoods Luck

COUNTY

Anne Arundel

Certificate	52	Acres	Liber	C.C.#4	Folio	1
"	"	"	"	"	"	"
Patent	52	"	"	C.C.#4	"	2

Remarks:—