

msa stagser s1426 09/24/99 jlfh

NAME **Levin, Phillip**

1687

TRACT **Phillips Addicon**

COUNTY

Charles

Certificate **92**

Acres

Liber **22**

Folio **271**

“

“

“

“

Patent **92**

“

“ **N.S.#2**

“ **468**

Remarks:—


NAME Leving, Phillip (See Phillip Lening)

TRACT Phillips Folly

COUNTY Prince George's

Certificate	Acres	Liber	Folio
“	“	“	“
Patent	“	“	“

Remarks:—



Levington, George

DATE

1788

TRACT

Levington's Liberty

COUNTY

Worcester

ACRES

462

CERTIFICATE No.

792

NAME

Levins, Benjamin

SURVEY DATE

1786

TRACT

Levin's Disappointment

COUNTY

Charles

ACRES

8

CERTIFICATE No.

260

Levinston, Barnett

SURVEY DATE 1737

TRACT Barnatt Levinston's Land Conegorheige
Manor.

COUNTY Prince George's

ACRES 118

CERTIFICATE No. 37

Leviston

Leviston, Andrew

DATE 1770

TRACT Hog Nest

		COUNTY	Frederick		
Certificate	100	Acres	Libe BC&GS#41	Folio	7
"	"	"	"	"	"
Patent	100	"	" BC&GS#39	"	204

Remarks:—

NAME Levy, Stanley S.

PATENT DATE 1961

TRACT Levy's Little Acre

COUNTY Prince George's

Certificate	Acres	Liber	Folio
"	"	"	"
Patent 0.999	"	" JLB # 1	" 92

Remarks:— Cert No. 1288 A

NAME Levy, Stanley S.

PATENT DATE 1962

TRACT Levy's Larger Acre

COUNTY Prince George's

Certificate	Acres	Liber	Folio
"	"	"	"
Patent 1.86	"	" JLB # 1	" 97

Remarks:— Cert No. 1288 B

NAME Levy, Stanley S.

PATENT DATE 1963

TRACT Levy's Leftover Acre

COUNTY Prince George's

Certificate	6.506	Acres	Liber	Folio
"	"	"	"	"
Patent	6.506	"	" JLB # 1	" 107

Remarks:—

NAME Levy, Stanley S.

PATENT DATE 1965

TRACT Levy's Labile Acre

COUNTY Prince George's

Certificate	161.895	sq ft Acres	Liber	JLB # 1	Folio	
"	"	"	"	"	"	
Patent	161.895	sq ft	"	JLB # 1	"	118

Remarks:—

NAME Levy, Stanley Stephen

SURVEY DATE 1964

TRACT Levy's Laminated Acre

COUNTY Prince George's

ACRES 35,900 Square feet

CERTIFICATE No. 192-A

NAME Lewas, Thomas

PATENT DATE 1799

TRACT Lewas's Luck

		COUNTY	Worcester		
Certificate	25	Acres	Liber I C # N	Folio	358
"	"	"	"	"	"
Patent	25	"	" I C # M	"	649

Remarks:—

NAME Lewellen, John

1682

TRACT Fancy (The)

COUNTY Kent

Certificate	Acres	Liber	Folio
"	"	"	"
Patent	500	"	C.B.#3 " 154

Remarks: - Certificate in name of William Cox,
Liber 21 folio 189

NAME	Lewallen, Richard
SURVEY DATE	1715
TRACT	Addition to Poplar Hill
COUNTY	St. Mary's
ACRES	74
CERTIFICATE NO.	31

NAME Lewallen, Richard

SURVEY DATE 1715

TRACT Bleakes Creek Neck

COUNTY St. Mary's

ACRES 281

CERTIFICATE No. 75

NAME Lewellen, Samuel

PATENT DATE 1774

TRACT Resurvey on Bucks Resort (The)

COUNTY

Now Washington

Certificate 517 Acres Libe BC&GS#47 Folio 510

“ “ “ “

Patent “ “ “

Remarks: -- Patented to James & Roger Johnson

Liber BC&GS#46, folio 328

NAME Lewellin, Andy
1695

TRACT Kindness (The)

	COUNTY				
Certificate	Acres	Kent	Liber	Folio	
"	"	"	"	"	
Patent	500	"	"	C.#3	" 2

Remarks:—

NAME Lewellin, John

1681

TRACT Gallows Green

COUNTY St. Mary's

Certificate	Acres	Liber	Folio
"	"	"	"
Patent 4	"	" C.B.#2	" 132

Remarks:—

NAME Lewellin, John

1683

TRACT Enfields Chace

COUNTY

Now Prince George's .

Certificate 1600 Acres Liber 31 Folio 354

“ “ “ “ “

Patent 1600 “ “ C.B.#3 “ 334

Remarks:—

NAME Lewellin, John

1683

TRACT Willenlew

COUNTY

Now Caroline

Certificate	1000	Acres	Liber	21	Folio	448
“	“	“	“	“	“	“
Patent	1000	“	“	C.B.#3	“	333

Remarks:—

NAME Lewellin, John

1684

TRACT Pickadilly

COUNTY Cecil

Certificate	Acres	Liber	Folio
"	"	"	"
Patent	1000	"	IB&IL.#C" 135

Remarks:— Certificate in name of Robert Jones
Liber 21, folio 550

NAME Lewellin, John

1688

TRACT Half Nab at a Venture

COUNTY

Dorchester

Certificate	950	Acres	Liber 22	Folio	401
"	"	"	"	"	"
Patent	950	"	" N.S.#B	"	659

Remarks:—

NAME Lewellin, John
1752

TRACT Partnership (The)

COUNTY

Kent

Certificate	3000	Acres	Liber 22	Folio 97
"	"	"	"	"
Patent	"	"	"	"

Remarks:—Patent to Daniel Toaes, Liber Y.&S.#8,
folio 50

NAME **Lewellin, Samuel**

PATENT DATE **1768**

TRACT **Bucks Resort**

COUNTY

Now **Washington**

Certificate **100**

Acres

Liber **BC&GS#37** Folio **183**

“

“

“

“

Patent **100**

“

“

BC&GS#33 “ **254**

Remarks:—

NAME Lewellyn, John, et al,

PATENT DATE 1851

TRACT Lots Nos. 3797 - 3798 and 3801

COUNTY Allegany

Certificate	Acres	Liber	Folio
"	"	"	"
Patent 150	"	" GGB#8	" 136-137 and 138

Remarks:— Certificate in name of Joseph Die,
Liber GGB#7-A, folio 442.

NAME Lewellyn, John, et al

PATENT DATE 1851

TRACT North Pole

COUNTY Allegany

Certificate	Acres	Liber	Folio
"	"	"	"
Patent 59	"	" GGB#8	" 135

Remarks: -Certificate in name of Joseph Die
Liber GGB#7-A. folio 442

NAME Lewellyn, John, et al,

PATENT DATE 1856

TRACT Fairview

		COUNTY			
Certificate	247½	Acres	Liber	Alleghany GGB#7-B	Folio 309
“	“	“	“	“	“
Patent	247½	“	“	GGB#8	“ 434

Remarks:—

NAME Lewellyn, John, et al,

PATENT DATE 1856

TRACT Fairview

COUNTY

Allegany

Certificate	247½	Acres	Liber	GGB#7-B	Folio	209
“	“	“	“	“	“	“
Patent	247½	“	“	GGB#8	“	434

Remarks: —

NAME Lewellyn, John

PATENT DATE 1861

TRACT Troublesome Hill

COUNTY Allegany

Certificate

Acres

Liber

Folio

“

“

“

“

Patent

27 $\frac{3}{4}$

“

“ WL&WS#2

“

3

Remarks:— Certificate in name of Henry Matthews,
Liber WL&WS#3, folio 375.

NAME Lewellyn, Philip, et al,

PATENT DATE 1851

TRACT Lots Nos. 3797 - 3798 and 3801

COUNTY Allegany

Certificate	Acres	Liber	Folio
"	"	"	"
Patent 150	"	" GGB#8	" 136-137 and 138

Remarks:— Certificate in name of Joseph Dis,
Liber GGB#7-A, folio 442.

NAME Lewellyn, Philip, et al

PATENT DATE 1851

TRACT North Pole

COUNTY Allegany

Certificate	Acres	Liber	Folio
"	"	"	"
Patent 59	"	" GGB#8	" 135

Remarks:--Certificate in name of Joseph Die
Liber GGB#7-A. folio 442

NAME Lewellyn, Philip, et al,

PATENT DATE 1856

TRACT Fairview

COUNTY Allegany

Certificate 24 7 $\frac{1}{2}$ Acres Liber GGB#7-B Folio 209

“ “ “ “

Patent 24 7 $\frac{1}{2}$ “ “ GGB#8 “ 434

Remarks: ---

NAME Lewes, William

1654

TRACT Rice Mannor

COUNTY

Charles

Certificate 3000 Acres Liber 4 Folio 536

“ “ “ “

Patent “ “ “

Remarks:—Leased to Edward Prescott for 99 yrs.,
Liber 4, folio 536 (1654)

NAME Lewes, William & Sarah, his wife

1659

TRACT Lewes

COUNTY Now Talbot

Certificate	100	Acres	Liber	4	Folio	231
-------------	-----	-------	-------	---	-------	-----

“	“	“	“	“	“	“
---	---	---	---	---	---	---

Patent	100	“	“	4	“	330
--------	-----	---	---	---	---	-----

Remarks:

NAME Lewes, Zadok

SURVEY DATE 1791

TRACT Zadok's Choice

COUNTY Worcester

ACRES 20

CERTIFICATE No. 1394

NAME **Lewess, Abraham**

SURVEY DATE **1793**

TRACT **Exeter Extended**

COUNTY **Caroline**

ACRES **58 3/4**

CERTIFICATE No. **111**

1
NAME Lewger, John
1639

TRACT -

COUNTY St. Mary's

Certificate	200	Acres	Liber	AB&H	Folio	73
"	"	"	"	"	"	"
Patent	"	"	"	"	"	"

Remarks:—



NAME Lewger, John

1839

TRACT Saint Johns Freehold

COUNTY St. Mary's

Certificate	200	Acres	Liber	1	Folio	52
“	“	“	“	“	“	“
Patent	200	“	“	1	“	52

Remarks:---

(1839)

NAME Lewger, John

1639

TRACT St. John's

COUNTY St. Mary's

Certificate	300	Acres	Liber	1	Folio	36
"	"	"	"	"	"	"
Patent	300	"	"	1	"	36

Remarks:

NAME Lewger, John

1640

TRACT -.

COUNTY St. Mary's

Certificate	1000	Acres	Liber	AB&H	Folio	93
-------------	------	-------	-------	------	-------	----

"	"	"	"	"	"	"
---	---	---	---	---	---	---

Patent	"	"	"	"	"	"
--------	---	---	---	---	---	---

Remarks: -

NAME Lewger, John, Sec'y

1640

TRACT Point Ann

COUNTY St. Mary's

Certificate 1000 Acres Liber 1 Folio 108

" " " " " "

Patent 1000 " " 1 " 108

Remarks:

NAME Lewger, John

1641

TRACT -

COUNTY St. Mary's

Certificate 400 Acres Liber AB&H Folio 97

" " " " " "

Patent " " " "

Remarks: Town Land.

NAME **Lewger, John**

1641

TRACT

COUNTY **St. Mary's**

Certificate	400	Acres	Liber	1	Folio	118
"	"	"	"	"	"	"
Patent	400	"	"	1	"	118

Remarks: ..

NAME Lewger, John

1658

TRACT

COUNTY St. Mary's

Certificate	Acres	Liber	Folio
"	"	"	"
Patent	150	"	Q 15

Remarks:

NAME **Lewger, John**

1858


TRACT **Grade**

COUNTY

St. Mary's

Certificate	200	Acres	Liber Q	Folio	50
"	"	"	"	"	"
Patent	"	"	"	"	"

Remarks:—**Patent to Walter Pakes, Liber Q,
folio 50.**



NAME **Lewger, John**

1658

TRACT **Phillips**

COUNTY **St. Mary's**

Certificate **100** Acres Liber **Q** Folio **153**

“ “ “ “

Patent “ “ “

Remarks:—**Patent to Thomas Phillips, Liber Q,**
folio 153. (1658)

NAME Lewger, John
1658

TRACT Smithsby

COUNTY Charles

Certificate	100	Acres	Liber Q	Folio	134
"	"	"	"	"	"
Patent	"	"	"	"	"

Remarks:—Patent to Richard Smith, Liber Q,
folio 134, (1658)

NAME Lewger, John
1661

TRACT St. Barbaries Mannor

COUNTY Now Prince George's

Certificate	1000	Acres	Liber	4	Folio	545
"	"	"	"	"	"	"
Patent	1000	"	"	4	"	546

Remarks: --

NAME **Lewger, John**

1670

TRACT **St. Thomas**

COUNTY **Charles**

Certificate	300	Acres	Liber	12	Folio	541
"	"	"	"	"	"	"
Patent	300	"	"	14	"	113

Remarks:

NAME Lewis, Abner
1752

TRACT Abners Choice

COUNTY

Frederick

Certificate	100	Acres	Liber	Y.&S.#7 ^{Folio}	204
"	"	"	"	"	"
Patent	100	"	"	Y.&S.#6 "	94

Remarks:—

NAME Lewis, Abraham

1737

TRACT Lewis Range

COUNTY

Dorchester

Certificate	50	Acres	Liber	E. I. #3	Folio	529
"	"	"	"	"	"	"
Patent	50	"	"	E. I. #3	"	600

Remarks:—

NAME	Lewis, Abraham
SURVEY DATE	1775
TRACT	Lewis' Purchase
COUNTY	Caroline
ACRES	54 1/2
CERTIFICATE No.	177

NAME Lewis, Abraham

SURVEY DATE 1776

TRACT Lewis' Adventure

COUNTY Caroline

ACRES 266

CERTIFICATE No. 175A

NAME

Lewis, Abraham

SURVEY DATE

1777

TRACT

Lewis' Meadow

COUNTY

Caroline

ACRES

17

CERTIFICATE No.

176

NAME Lewis, Abraham

PATENT DATE 1782

TRACT Inclosure

COUNTY

Dorchester

Certificate	6½	Acres	Libe BC&GS#50	Folio	291
“	“	“	“	“	“
Patent	6½	“	“ IC#A	“	73

Remarks:—

NAME Lewis Abraham

PATENT DATE 1785

TRACT Pritchets Neglect

COUNTY

Now Dorchester

Certificate	30	Acres	Liber I C # B	Folio	134
"	"	"	"	"	"
Patent	30	"	" I C # A	"	499

Remarks:--

NAME Lewis, Abraham

SURVEY DATE 1793

TRACT Lewis Profit

COUNTY Dorchester

ACRES 44

CERTIFICATE No. 739

NAME Lewis, Abraham

SURVEY DATE 1783

TRACT Middle Land

COUNTY Dorchester

ACRES 10

CERTIFICATE No. 886

NAME Lewis, Abraham

SURVEY DATE 1794

TRACT Retaliation

COUNTY Dorchester

ACRES 8 1/4

CERTIFICATE No. 1072

NAME Lewis, Amey
1749

TRACT Fox Harbour

COUNTY

Cecil

Certificate 169 Acres Libe BY.&GS.#5 Folio 75

“ “ “ “

Patent “ “ “

Remarks: Patent to Jacob Vanpoot, Liber BY.&GS.#2
folio 513

NAME **Lewis, Arthur**
 1741

TRACT **Promise**

COUNTY

Now **Sussex, Del.**

Certificate	100	Acres	Liber	E. I. #5	Folio	547
“		“	“		“	
Patent	100	“	“	E. I. #6	“	431

Remarks: —

NAME Lewis, Arthur

1758

TRACT Land of Promise (The)

COUNTY

Worcester

Certificate

Acres

Liber

Folio

“

“

“

“

Patent

50

“

“ BC&GS#8

“

583

Remarks:—Certificate in name of Zachariah Bold,
Liber BC&GS#11, folio 121

NAME	Lewis, Arthur
SURVEY DATE	1760
TRACT	Addition to Long Delay
COUNTY	Worcester
ACRES	250
CERTIFICATE No.	82

NAME Lewis, Arthur

PATENT DATE 1801

TRACT Huckster's Choice

COUNTY Wiconico

Certificate	24	Acres	Liber IC#Q	Folio 4
"	"	"	"	"
Patent	"	"	"	"

Remarks:— Patented to Billy, Daniel & Jonathan
Focks, Liber IC#L, folio 693.

NAME	Lewis, Arthur T.
SURVEY DATE	1798
TRACT	Arthurs Resolution
COUNTY	Worcester
ACRES	24
CERTIFICATE No.	148

NAME Lewis, Cassandra

PATENT DATE 1848

TRACT Cassandra's Abode

COUNTY

Harford

Certificate	44 $\frac{1}{2}$	Acres	Liber	GGB#6	Folio	592
"	"	"	"	"	"	"
Patent	44 $\frac{1}{2}$	"	"	GGB35	"	366

Remarks:—

NAME Lewis, Charles

1724

TRACT Chance

COUNTY Talbot

Certificate	79	Acres	Liber	I. L. #A	Folio	331
"	"	"	"	"	"	"
Patent	79	"	"	P. L. #5	"	601

Remarks:—

NAME Lewis, Charles H., et al,

PATENT DATE 1905

TRACT Mud Island

COUNTY Baltimore

Certificate	Acres	Liber	Folio
“	“	“	“
Patent 12 48/100	“	“ WOM#1	“ 616

Remarks:—

NAME Lewis, Charles H., et al

PATENT DATE 1907

TRACT Bridge View

COUNTY Anne Arundel

Certificate	Acres	Liber	Folio
"	"	"	"
Patent 10 16/25	"	" EST#1	" 91

Remarks:-- Certificate in name of William M. Talbot
Liber EST#1, folio 430

NAME Lewis, Charles H., et al

PATENT DATE 1913

TRACT Mud Island

		COUNTY	Baltimore			
Certificate	23 4/5	Acres	Liber	TAS#1	Folio	269
"	"	"	"	"	"	"
Patent	23 4/5	"	"	EST#1	"	557

Remarks:—

NAME	Lewis, Charles M. & A. E. Holland
SURVEY DATE	1931
TRACT	Patterson's Island
COUNTY	Allegany
ACRES	16.3
CERTIFICATE No.	601-A

NAME Lewis, Elizabeth M.

SURVEY DATE 1844

TRACT Cow Pasture

COUNTY Dorchester

ACRES 29

CERTIFICATE No. 334

NAME Lewis, Evan

SURVEY DATE 1761

TRACT Good Luck

COUNTY Frederick

ACRES 90

CERTIFICATE No. 245

NAME Lewis, Evans

PATENT DATE 1767

TRACT Tent Bottom

COUNTY

Now Washington

Certificate

Acres

Liber

Folio

“

“

“

“

Patent 100

“

“ BC&GS#33 “ 137

Remarks: Certificate in name of Daniel Dulany
Liber BC&GS#34, 255

NAME Lewis, Fred

PATENT DATE 1935

TRACT Lewis's Discovery

	COUNTY	Dorchester			
Certificate 26.743	Acres	Liber	JSS # 1	Folio	432
“	“	“	“	“	“
Patent 26.743	“	“	JSS # 1	“	438

Remarks: ---

NAME Lewis, Fred
PATENT DATE 1941, August 30
TRACT Snapper

		COUNTY	Dorchester		
Certificate	24.58	Acres	Liber JSS # 1	Folio	492
"	"	"	"	"	"
Patent	24.58	"	" JSS # 1	"	509

Remarks:-- Certificate No. 2771-A

NAME Lewis, Fred E.

PATENT DATE 1949

TRACT Gurley

COUNTY Dorchester

Certificate 3.375 Acres Liber JSS # 1 Folio 553

“ “ “ “ “

Patent 3.375 “ “ JSS # 1 “ 576

Remarks:-- Cert # 1327-C

NAME Lewis, Glode & Sarah

1884

TRACT Sarahs Lott

COUNTY

Dorchester

Certificate	50	Acres	Liber	21	Folio	540
"	"	"	"	"	"	"
Patent	50	"	"	IB&IL.#C"	"	87

Remarks:—

NAME Lewis, Henry

1680

TRACT Lewis his Addition

COUNTY Anne Arundel

Certificate	325	Acres	Liber	20	Folio	381
"	325	"	"	21	"	159
Patent	325	"	"	C.B.#2	"	102

Remarks:—

NAME Lewis, Henry & David
1683

TRACT Aisquiths Folly

COUNTY St. Mary's

Certificate	Acres	Liber	Folio
"	"	"	"
Patent	100	"	C.B.#3 " 416

Remarks:— Certificate in name of William Aisquith,
Liber 21, folio 357

NAME Lewis Henry

PATENT DATE 1785

TRACT Lewis Purchase

COUNTY

Baltimore

Certificate	$45\frac{3}{4}$	Acres	Liber I C # B	Folio	240
"	"	"	"	"	"
Patent	$45\frac{3}{4}$	"	" I C # A	"	455

Remarks: ---



NAME Lewis, Herbert C., et al.

PATENT DATE 1920

TRACT Lewis and Foxwell

COUNTY Dorchester

Certificate 110-2-23 Acres Liber JSS#1 Folio 15

“ “ “ “ “

Patent “ “ “

Remarks:— Patent to Herbert C. Lewis, JSS#1,
folio 15.

NAME Lewis, Herbert C.

PATENT DATE 1920

TRACT Lewis and Foxwell

COUNTY Dorchester

Certificate	Acres	Liber	Folio
-------------	-------	-------	-------

“	“	“	“
---	---	---	---

Patent 110-2-23	“	“ JSS#1	“ 15
-----------------	---	---------	------

Remarks:-- Certificate in name of Lewis P. Foxwell
& Herbert C. Lewis, Liber JSS#1, folio 15

NAME Lewis, Humphrey

1707 2,

TRACT Weavers Providence (The)

COUNTY Baltimore

Certificate	40	Acres	Liber	D.D.#5	Folio	655
"	"	"	"	"	"	"
Patent	40	"	"	D.D.#5	"	656
Remarks: —				P.L.#3	"	278

NAME Lewis, Isaac

SURVEY DATE 1791

TRACT Buck Ridge

COUNTY Worcester

ACRES 30

CERTIFICATE No. 253

NAME Lewis, Isaac

SURVEY DATE 1817

TRACT Piney Ridge

COUNTY Worcester

ACRES 23 1/4

CERTIFICATE No. 1044

NAME

Lewis, Isaac

SURVEY DATE

1823

TRACT

Lewis Chance

COUNTY

Worcester

ACRES

22

CERTIFICATE NO.

796

NAME Lewis, Isaac J.,

SURVEY DATE 1850

TRACT James First Beginning

COUNTY Worcester

ACRES 107

CERTIFICATE No. 713

NAME Lewis, Isaac J.
SURVEY DATE 1867
TRACT Lewis' s Prosperity
COUNTY Worcester
ACRES 326-3-10
CERTIFICATE No. 789

NAME **Lewis, Issiah, et al.**

SURVEY DATE **1850**

TRACT **Dispute Ended**

COUNTY **Dorchester**

ACRES **14 1/4**

CERTIFICATE No. **387**

NAME Lewis, James

1663

TRACT French Lewis (The)

COUNTY Charles

Certificate

Acres

Liber

Folio

“

“

“

“

Patent

150

“

“

6

“

45

Remarks:—

NAME Lewis, James

SURVEY DATE 1704

TRACT Lewis' Purchase

COUNTY Anne Arundel

ACRES 224

CERTIFICATE No. 262

NAME Lewis, James

PATENT DATE 1769

TRACT James Choice

		COUNTY	<u>Now</u> Wicomico	
Certificate	50	Acres	Liber BC&GS#37	Folio 404
"	"	"	"	"
Patent	50	"	" BC&GS#39 "	112

Remarks:—



NAME **Lewis, James**

SURVEY DATE **1769**

TRACT **Second Chance**

COUNTY **Worcester**

ACRES **40**

CERTIFICATE No. **1170**

NAME Lewis, James

SURVEY DATE 1791

TRACT James Lot

COUNTY Worcester

ACRES 14

CERTIFICATE No. 719

NAME Lewis, James

PATENT DATE 1811

TRACT Neglect

COUNTY

Worcester

Certificate	50	Acres	Liber	IB#B	Folio	200
"	"	"	"	"	"	"
Patent	50	"	"	IB#A	"	89

Remarks:—

NAME Lewis, James H.

PATENT DATE 1858

TRACT Lewis's Wharf

COUNTY

Dorchester

Certificate	116P	Acres	Liber	WL&WS#3	Folio	45
"	"	"	"	"	"	"
Patent	116P	"	"	IM#1	"	91

Remarks:—


NAME Lewis, John & Richard Foster
1667

TRACT

COUNTY Anne Arundel

Certificate	100	Acres	Liber	9	Folio	357
"	"	"	"	"	"	"
Patent	100	"	"	11	"	165

Remarks: No tract name given.



NAME Lewis, John
1714

TRACT Lewis's Chance

COUNTY

Dorchester

Certificate	50	Acres	Liber	E. E. #6	Folio	254
"	"	"	"	"	"	"
Patent	50	"	"	E. E. #6	"	254
Remarks: —				C. E. #1	"	160

NAME Lewis, John

1715

TRACT Hazzard

COUNTY

Dorchester

Certificate	50	Acres	Liber	E.E.#6	Folio	274
"	"	"	"	"	"	"
Patent	50	"	"	E.E.#6	"	274
Remarks:—				C.E.#1	"	175

NAME Lewis, John
SURVEY DATE 1743
TRACT Batchellor's Purchase
COUNTY St. Mary's
ACRES 76 1/2
CERTIFICATE No. 59

NAME Lewis, John
1743

TRACT Doe Little

COUNTY

Now Washington

Certificate	50	Acres	Liber	L.G.#E	Folio	212
"	"	"	"	"	"	"
Patent	50	"	"	E.I.#6	"	640

Remarks:—

NAME Lewis, John

PATENT DATE 1761

TRACT Lewis's Luck

COUNTY Frederick

Certificate	54	Acres	Liber BC&GS#27	Folio	216
"	"	"	"	"	"
Patent	54	"	" BC&GS#29 "	"	9

Remarks:—

NAME Lewis, Joseph
SURVEY DATE 1821
TRACT Lewis's First Choice
COUNTY Worcester
ACRES 10
CERTIFICATE No. 797

NAME Lewis, Joseph

SURVEY DATE 1828

TRACT Struggle

COUNTY Worcester

ACRES 46 1/4

CERTIFICATE No. 1247

NAME **Lewis, Joseph**

SURVEY DATE **1838**

TRACT **Patagonia**

COUNTY **Allegany**

ACRES **211 3/8**

CERTIFICATE No. **599**

NAME Lewis, Joseph P.,

PATENT DATE 1875

TRACT Joseph's Discovery

		COUNTY	<u>Now</u> Garrett		
Certificate	50	Acres	Liber GLLD#1	Folio	486
"	"	"	"	"	"
Patent	50	"	" WRH#1	"	169

Remarks:—

NAME Lewis, Levin

PATENT DATE 1794

TRACT Lewis Discovery

COUNTY

Dorchester

Certificate	68 $\frac{3}{4}$	Acres	Liber IC#K	Folio	80
“	“	“	“	“	“
Patent	68 $\frac{3}{4}$	“	“ IC#H	“	455

Remarks:—

NAME Lewis, Levin

PATENT DATE 1794

TRACT Lewis Friendship

COUNTY Dorchester

Certificate	606½	Acres	Liber IC#K	Folio	70
“	“	“	“	“	“
Patent	606½	“	“ IC#H	“	474

Remarks:—

NAME Lewis, Levin

PATENT DATE 1803

TRACT Marsh Island

		COUNTY	Dorchester			
Certificate	43	Acres	Liber	IC#B	Folio	290
"	"	"	"	"	"	"
Patent	43	"	"	IC#B	"	177

Remarks:—

NAME Lewis, Levin
SURVEY DATE 1804
TRACT Lewis Needless Expence
COUNTY Dorchester
ACRES 34
CERTIFICATE No. 738

NAME **Lewis, Levin**

PATENT DATE **1817**

TRACT **Lot Number 18**

		COUNTY	Dorchester			
Certificate	$\frac{1}{2}$	Acres	Liber	IB#D	Folio	670
“		“	“		“	
Patent	$\frac{1}{2}$	“	“	IB#E	“	49

Remarks:—

NAME **Lewis, Levin**

PATENT DATE **1824**

TRACT **Lewis's Folly**

COUNTY

Dorchester

Certificate

Acres

Liber

Folio

“

“

“

“

Patent

7

“

“

CG#C

“

445

Remarks:—

NAME Lewis, Levin

SURVEY DATE 1828

TRACT Lewis Addition to Good Luck Upon Hardship

COUNTY Dorchester

ACRES 137-3-27

CERTIFICATE No. 737

NAME Lewis, Richard

1682

TRACT Stepney

COUNTY

Somerset

Certificate

Acres

Liber

Folio

“

“

“

“

Patent

150

“

“

C.B.#3

“

49

Remarks: —

Certificate in name of William Stevens
Liber 21, folio 321

NAME Lewis, Richard

1683

TRACT Cart Wheole (The)

COUNTY Now Worcester

Certificate 150 Acres Liber 22 Folio 89

“ “ “ “

Patent “ “

Remarks:—Entered on Rent Roll, No Patent Found

NAME **Lewis, Samuel**

SURVEY DATE **1745**

TRACT **Lewis Town**

COUNTY **Baltimore**

ACRES **50**

CERTIFICATE No. **885**

NAME Lewis, Samuel

SURVEY DATE 1752

TRACT Rock Stone

COUNTY Baltimore

ACRES 142

CERTIFICATE No. 1409

NAME	Lewis, Samuel
SURVEY DATE	1758
TRACT	Barren Hills
COUNTY	Prince George's
ACRES	594 1/2
CERTIFICATE No.	38

NAME Lewis, Samuel

1758

TRACT Lewis Out Lett

COUNTY

Prince George's

Certificate 65 Acres Liber BC&GS#11 Folio 283

“ “ “ “

Patent 65 “ “ BC&GS#8 “ 485

Remarks:—

NAME Lewis, Shadrick

SURVEY DATE 1795

TRACT Lot No. 10 Nanticoke Indian Lands

COUNTY Dorchester

ACRES 214

CERTIFICATE No. 766

NAME Lewis, Stephen

1742

TRACT Lewis's Discovery

COUNTY

Prince George's

Certificate 60 Acres Liber L.G.#E Folio 65

“ “ “ “ “

Patent 65 “ “ L.G.#B “ 523

Remarks:—

NAME Lewis, Thomas

1683

TRACT Lewises Chance

COUNTY

Now Queen Anne's

Certificate	50	Acres	Liber	21	Folio	458
"	"	"	"	"	"	"
Patent	50	"	"	S.D.#A	"	187

Remarks:—

NAME Lewis, Thomas
1725

TRACT Lewis Lott

COUNTY Anne Arundel

Certificate	40	Acres	Liber	I. L. #A	Folio	605
"	"	"	"	"	"	"
Patent	40	"	"	P. L. #6	"	151

Remarks: -

NAME Lewis, Thomas

1726

TRACT Lewis Chance

COUNTY

Dorchester

Certificate	50	Acres	Liber	I. L. #A	Folio	675
"	"	"	"	"	"	"
Patent	50	"	"	P. I. #6	"	469

Remarks:—

NAME Lewis, Thomas

1739

TRACT Sharpleys Pound

COUNTY Dorchester

Certificate Acres Liber Folio

“ “ “ “

Patent 116 “ “ L.G.#B “ 47

Remarks:— Certificate in name of John Sharpley,
Liber E.J.#5, folio 412

NAME Lewis, Thomas
1749

TRACT Lewis's Desire

COUNTY Dorchester

Certificate	21	Acres	Libe BY.&GS.#5	Folio	102
“	“	“	“	“	“
Patent	21	“	“ T.I.#4	“	562

Remarks:—

NAME Lewis, Thomas
1754

TRACT Lewis's Expectation

COUNTY Frederick

Certificate	50	Acres	Libe BC. & GS. #5 Folio	154
“	“	“	“ “	“
Patent	50	“	“ BC. & GS. #6 “	34

Remarks:—

NAME Lewis, Thomas

PATENT DATE 1765

TRACT Lewis Chance

COUNTY

Dorchester

Certificate 7½ Acres Liber BC&GS#24 Folio 594

“ “ “ “ “

Patent 7½ “ “ BC&GS#28 “ 338

Remarks:—

NAME Lewis, Thomas
PATENT DATE 1767
TRACT Lewis's Desire

COUNTY

Dorchester

Certificate	97½	Acres	Libel	BC&GS#34	Folio	180
“	“	“	“	“	“	“
Patent	97½	“	“	BC&GS#31	“	469

Remarks:—

NAME Lewis, Thomas

PATENT DATE 1774

TRACT Lewis's Desire

COUNTY Dorchester

Certificate	201	Acres	Liber BC&GS#50	Folio	113
"	"	"	"	"	"
Patent	201	"	" BC&GS#48	"	198

Remarks:—

NAME	Lewis, Thomas
SURVEY DATE	1792
TRACT	Addition to Lewis's Luck
COUNTY	Worcester
ACRES	24
CERTIFICATE No.	79

NAME Lewis, Thompson, et al,

PATENT DATE 1838

TRACT Dairy

		COUNTY	<u>Now</u>	Garrett		
Certificate	150	Acres	Liber	GGB#4	Folio	206
"	-	"	"	"	"	"
Patent	150	"	"	GGB#3	"	304

Remarks:—

NAME Lewis, William

1640

TRACT

COUNTY St. Mary's

Certificate	30	Aeres	Liber	1	Folio	46
"	"	"	"	"	"	"
Patent	30	"	"	1	"	46

Remarks:

NAME Lewis, William

1640

TRACT

COUNTY St. Mary's

Certificate 30 Acres Liber AB&H Folio 70

..

Patent

Remarks: Right to patent assigned to "His Lordship"

NAME Lewis, William
1649

TRACT Chandlor

COUNTY Charles

Certificate	2000	Acres	Liber	2	Folio	537
"	2000	"	"	AB&H	"	30
Patent	2000	"	"	3	"	63
Remarks:—	2000			4		49

(1649)



NAME Lewis, William

1662

TRACT

COUNTY Talbot (?)

Certificate	50	Acres	Liber	5	Folio	130
“	“	“	“	“	“	“
Patent	50	“	“	5	“	147

Remarks:

NAME Lewis, William

1668

TRACT Piney Ridge

COUNTY Dorchester

Certificate	Acres	Liber	Folio
"	"	"	"
Patent	450	"	127
Remarks:	Certificate in name of Thomas Boylston, Liber 9, folio 64.		

NAME Lewis, William

1668

TRACT Sarahs Neck

COUNTY Talbot

Certificate	Acres	Liber	Folio		
"	"	"	"		
Patent	50	"	12	"	105

Remarks:

NAME Lewis, William

1734

TRACT What you Please

COUNTY Now Sussex, Del.

Certificate

Acres

Liber

Folio

“

“

“

“

Patent

100

“

“

E.I.#4

“

153

Remarks:—

Certificate in name of John Caldwell,
Liber E.I.#3, folio 273

NAME Lewis, William

SURVEY DATE 1742

TRACT Security

COUNTY Somerset

ACRES 19

CERTIFICATE No. 564

NAME Lewis, William

1743

TRACT (The) Addition

COUNTY

Now Carroll

Certificate	50	Acres	Liber	L.G.#E	Folio	155
"	"	"	"	"	"	"
Patent	50	"	"	E.I.#6	"	650

Remarks:

NAME Lewis, William

1743

TRACT Mistake (The)

COUNTY Now Carroll

Certificate 100 Acres Liber L.G.#E Folio 161

“ “ “ “

Patent 100 “ “ L.G.#B “ 677

Remarks:

NAME Lewis, William

1743

TRACT Sapling Hill (The)

COUNTY Baltimore

Certificate	50	Acres	Liber	L.G.#E	Folio	230
“	“	“	“	“	“	“
Patent	50	“	“	P.T.#1	“	115
Remarks: -				P.T.#2		89

NAME Lewis, William

1745

TRACT Lewis's Fancy

COUNTY Baltimore

Certificate 100 Acres Liber L.G.#E Folio 523

“ “ “ “

Patent “ “ “

Remarks:-- Patent to Samuel Owing, Liber L.G.#C,
folio 488

NAME Lewis, William

1748

TRACT Friendship (The)

COUNTY

Now Carroll

Certificate 100 Acres LibeBY.&GS.#1Folio 240

“ “ “ “

Patent 100 “ “BY.&GS.#2 “ 174

Remarks: -

NAME Lewis, William

1755

TRACT Lewis's Forfeit

COUNTY

Now Carroll

Certificate 25 Acres Libe BC. & GS. #1 Folio 365

“ “ “ “ “

Patent 25 “ “ BC. & GS. #3 “ 169

Remarks:—



NAME Lewis, William

1760

TRACT Lewis's Porfitt

COUNTY

Now Carroll

Certificate	373	Acres	Liber BC&GS#12	Folio	362
"	"	"	"	"	"
Patent	373	"	" BC&GS#13	"	336

Remarks: -

NAME Lewis, William

1766

TRACT This Or None

COUNTY

Now Carroll

Certificate	50	Acres	Liber BC&GS#14 Folio	607
"	"	"	"	"
Patent	50	"	" BC&GS#15 "	603

Remarks:—

NAME Lewis, William

PATENT DATE 1787

TRACT Long Looked For Come at Last

COUNTY Montgomery

Certificate 46 $\frac{3}{4}$ Acres Liber I C # B Folio 608

“ “ “ “

Patent “ “ “

Remarks:—Patent to Newton Stephen Chiswell

Liber I C # C Folio 51

NAME Lewis, Zadok

SURVEY DATE 1793

TRACT Good Luck

COUNTY Worcester

ACRES 11

CERTIFICATE No. 555

NAME Lewis, Zeporah
SURVEY DATE 1859
TRACT Lewis's Hard Fortune
COUNTY Worcester
ACRES 52-2-36 1/2
CERTIFICATE No. 798

NAME Lewis, Zepporah

SURVEY DATE 1856

TRACT Lewises Hard Bargain

COUNTY Worcester

ACRES 15

CERTIFICATE No. 795

NAME Lewis, Zipporah
SURVEY DATE 1857
TRACT Addition to Lewis's Hard Bargain
COUNTY Worcester
ACRES 3A-2R
CERTIFICATE No. 78

NAME Lewman, Bartholomew

PATENT DATE 1795

TRACT Stony Spring

COUNTY

Allegheny

Certificate

Acres

Liber

Folio

“

“

“

“

Patent 33

“

“ I C # H “ 718

Remarks: Certificate in name of Thomas Beall
Liber I C # K Folio 330

NAME Lewman, Bartholomew

PATENT DATE 1801

TRACT Addition to Lewmans Ramble

COUNTY Allegany

Certificate	38 $\frac{3}{4}$	Acres	Liber IC#N	Folio	574
“	“	“	“	“	“
Patent	38 $\frac{3}{4}$	“	“ IC#P	“	149

Remarks:—

NAME Lewman, Caleb

PATENT DATE 1774

TRACT Lewmans Ramble

COUNTY Now Allegany

Certificate 220 Acres Liber BC&GS#50 Folio 7

“ “ “ “

Patent 220 “ “ BC&GS#49 87

Remarks:—

NAME **Lexington, Samuel**

SURVEY DATE **1777**

TRACT **Good Luck**

COUNTY **Baltimore**

ACRES **8 1/2**

CERTIFICATE No. **604**

NAME

Leyden, Shadrach

SURVEY DATE

1796

TRACT

Venture Surrounded

COUNTY

Caroline

ACRES

322

CERTIFICATE No.

298

NAME **Leyth, Robert**

1745

TRACT **Robert and Sarah**

COUNTY

Now D. C.

Certificate	100	Acres	Liber	L.G.#E	Folio	375
“	“	“	“	“	“	“
Patent	100	“	“	P.T.#1	“	188

Remarks:—

NAME **Leyth, Robert**
 1747

TRACT **Samuels Lott**

COUNTY Now **Montgomery**

Certificate	50	Acres	Liber	T.I.#1	Folio	453
“	“	“	“	“	“	“
Patent	50	“	“	T.I.#3	“	176

Remarks:—

NAME Liddall, Robert
1726

TRACT Vinnetts Chance

COUNTY St. Mary's

Certificate	Acres	Liber	Folio
"	"	"	"
Patent	56	"	P.L.#6 " 323

Remarks:— Certificate in name of George Vinnett,
Liber I.L.#A, folio 275

NAME Ligget, William

PATENT DATE 1817

TRACT Norfolk

COUNTY Harford

Certificate	Acres	Liber	Folio
"	"	"	"
Patent	370	" IB#E	" 45

Remarks:— Certificate in name of Robert Moobery,
Liber IB#D, folio 664.

NAME Light, Joshua

1682

TRACT Castle Hill

COUNTY Now Worcester

Certificate	Acres	Liber	Folio
"	"	"	"
Patent	250	"	C.B.#3 " 22

Remarks:— Certificate in name of William Stevens
Liber, 21, folio 325

NAME Light, Marmaduke

1754

TRACT Mount Pleasant

COUNTY

Frederick

Certificate	50	Acres	Liber BC&GS#5	Folio	148
“	“	“	“	“	“
Patent	50	“	“ BC&GS#3	“	255

Remarks:—

NAME **Lighter, Jacob**

1762

TRACT **Burkheads Dispute**

COUNTY

Now **Washington**

Certificate **50** Acres Liber **BC&GS#21** Folio **268**

“ “ “ “

Patent **50** “ “ **BC&GS#23** “ **33**

Remarks:—

NAME

Lighter, Melohier

SURVEY DATE

1784

TRACT

Lighter's Discovery

COUNTY

Frederick

ACRES

4 1/2

CERTIFICATE No.

350

NAME **Lighty, Jacob**

PATENT DATE **1787**

TRACT **Lightys Foundation**

		COUNTY	<u>Now</u> Carroll		
Certificate	66$\frac{3}{4}$	Acres	Liber I C # B	Folio	695
"	"	"	"	"	"
Patent	66$\frac{3}{4}$	"	" I C # C	"	154

Remarks:--

NAME Ligon, Charles W. D.

PATENT DATE 1909

TRACT Hommond's Discovery

COUNTY Howard

Certificate	44-1-9	Acres	Liber	EST#1	Folio	547
-------------	--------	-------	-------	-------	-------	-----

“	“	“	“	“	“	“
---	---	---	---	---	---	---

Patent	44-1-9	“	“	EST#1	“	207
--------	--------	---	---	-------	---	-----

Remarks:—

NAME Lilburn Williams

PATENT DATE 1787

TRACT Lot Number 43

COUNTY Frederick

Certificate 94 Acres Liber I C # B Folio 668

“ “ “ “

Patent “ “ “

Remarks: Patent to Otho Holland Williams
Liber I C # C Folio 104

NAME Lilley, John and James Kennedy
1783

TRACT Carolina

COUNTY

Frederick

Certificate 3013 Acres Liber BC&GS#19 Folio 643

“ “ “ “

Patent “ “ “

Remarks:—Patent to (See other side) Liber BC&GS#22,
folio 39.

NAME Lilley, John and James Kennedy
1783

TRACT Carolina

COUNTY

Frederick

Certificate 3012 **Acres** Liber BC&GS#19 **Folio** 643

“ “ “ “

Patent “ “ “

**Remarks:—Patent to (See other side) Liber BC&GS#22,
folio 39.**

NAME Lilley, John

1783

TRACT Resurvey on Hemmitts Fancy (The)

COUNTY Frederick

Certificate 374 Acres Liber BC&GS#19 Folio 640

“ “ “ “

Patent “ “ “

Remarks:—Patent to (See Other Side) Liber BC&GS#22,
folio 38.

*

Bendict Calvert

Edward Digges

James Kennedy

Normand Bruce

William Digges.

*

NAME Lilley, Richard

1759

TRACT Lilleys Lott

COUNTY

Frederick

Certificate	50	Acres	Liber 30 & 35 #12	Folio	520
"	"	"	"	"	"
Patent	50	"	" 30 & 35 #18	"	394

Remarks:—

NAME Lilley, Richard

PATENT DATE 1764

TRACT Dolphin (The)

COUNTY Frederick

Certificate 25 Acres Liber BC&GS#27 Folio 407

“ “ “ “

Patent 25 “ “ BC&GS#23 “ 511

Remarks: —

NAME Lilley, Richard

PATENT DATE 1764

TRACT Fishermans Lodge

COUNTY Frederick

Certificate 30 $\frac{1}{2}$ Acres Liber BC&GS#27 Folio 293

“ “ “ “

Patent 30 $\frac{1}{2}$ “ “ BC&GS#28 “ 200

Remarks: -

NAME Lilley, Richard

PATENT DATE 1764

TRACT Hamptons Forrest

COUNTY Frederick

Certificate 20 Acres Liber BC&GS#27 Folio 414

“ “ “ “

Patent 20 “ “ BC&GS#23 “ 521

Remarks:—

NAME Lilley, Richard

PATENT DATE 1764

TRACT Hamptons Plains

COUNTY

Frederick

Certificate 200 Acres Liber BC&GS#27 Folio 178

“ “ “ “

Patent 200 “ “ BC&GS#22 “ 647

Remarks:—

NAME Lilley, Samuel

1760

TRACT Lilleys discovery

COUNTY

Yc Washington

Certificate	30	Acres	Liber DC&CS#12	Folio	472
"	"	"	"	"	"
Patent	30	"	" BC&CS#13	"	277

Remarks:—

NAME Lilley, Samuel

PATENT DATE 1767

TRACT Lilleys Discovery

COUNTY

Now Washington

Certificate	36 $\frac{1}{2}$	Acres	Libe	BC&GS#37	Folio	110
"	"	"	"	"	"	"
Patent	36 $\frac{1}{2}$	"	"	BC&GS#35	"	417

Remarks: ---

NAME Lillingston, John

1683

TRACT Lillingstons Castle

COUNTY

Now Queen Anne's

Certificate	500	Acres	Liber	21	Folio	224
"		"	"		"	
Patent	500	"	"	C.B.#3	"	253

Remarks:—

NAME Lillingston, John

1684

TRACT Enjoyment (The)

COUNTY

Now Queen Anne's

Certificate	300	Acres	Liber	21	Folio	341
"	"	"	"	"	"	"
Patent	300	"	"	N.S.#2	"	394

Remarks:

NAME Lillingston, John

1684

TRACT Lillingstons Addition

COUNTY

Now Queen Anne's

Certificate	350	Acres	Liber	21	Folio	340
"	"	"	"	"	"	"
Patent	350	"	"	N.S.#B	"	49

Remarks: -

NAME Lillingston, John & Mary his wife

1687

TRACT Bridge North

COUNTY

Now Queen Anne's

Certificate	150	Acres	Liber	22	Folio	246-247
"	"	"	"	"	"	"
Patent	150	"	"	IB&IL.#C	"	323

Remarks:-

NAME Lillingstone, John

1683

TRACT Berkes

COUNTY

Now Queen Anne's

Certificate	200	Acres	Liber	21	Folio	490
"	"	"	"	"	"	"
Patent	200	"	"	N.S.#2	"	393

Remarks:—

NAME Lillington, John

1683

TRACT Porters Lodge

COUNTY

Now Queen Anne's

Certificate	300	Acres	Liber	21	Folio	456
"	"	"	"	"	"	"
Patent	300	"	"	S.D.#A	"	286

Remarks:—

NAME Lilly, Richard

1760

TRACT Lillys Lott

COUNTY Frederick

Certificate	300	Acres	Liber BC&GS#14	Folio	52
"	"	"	"	"	"
Patent	300	"	" BC&GS#10	"	738

Remarks:—

NAME Lilly, Richard

PATENT DATE 1771

TRACT Good Luck

COUNTY

Frederick

Certificate	258	Acres	Liber BC&GS#47	Folio	277
“	“	“	“	“	“
Patent	258	“	“ BC&GS#46	“	245

Remarks:—

NAME **Lilly, Samuel**
SURVEY DATE **1776**
TRACT **Second Resurvey on Lilly's Discovery**
COUNTY **Washington**
ACRES **45**
CERTIFICATE No. **334**

NAME Lilly, Samuel

PATENT DATE 1764

TRACT Lillys Industry

		COUNTY	<u>Now</u> Washington	
Certificate	40 $\frac{1}{2}$	Acres	Liber BC&GS#30 Folio	266
"	"	"	"	"
Patent	40 $\frac{1}{2}$	"	" BC&GS#31 "	177

Remarks:--

NAME Lilly, Samuel and Ignatus

PATENT DATE 1797

TRACT Long Looked For Come At Last

COUNTY Frederick

Certificate 454 Acres Liber I C # N Folio 187

“ “ “ “

Patent 454 “ “ I C # M “ 361

Remarks:--

NAME **Limberger, Andrew**

PATENT DATE **1770**

TRACT **Martin Luthers Mount**

COUNTY **Baltimore**

Certificate **124** Acres **LibeBC&GS#41** Folio **366**

“ “ “ “

Patent **124** “ **“ BC&GS#42** “ **452**

Remarks:—

NAME Lincecomb, Thomas

1677

TRACT Lincecomb Stopp

COUNTY Anne Arundel

Certificate	50	Acres	Liber	19	Folio	401
“	“	“	“	“	“	“
Patent	50	“	“	15	“	484

Remarks:—

NAME Linch, Abraham

PATENT DATE 1789

TRACT Linches Choice

COUNTY Worcester

Certificate	100	Acres	Liber IC#D	Folio	605
“	“	“	“	“	“
Patent	100	“	“ IC#E	“	138

Remarks:—

NAME Linch, John Sr .

1725

TRACT Adventure

COUNTY

Now Sussex, Del.

Certificate	200	Acres	Liber	I.L.#A	Folio	576
"	"	"	"	"	"	"
Patent	200	"	"	P.L.#6	"	243

Remarks:—

NAME **Linch, Nicholas**

SURVEY DATE **1742**

TRACT **Linch's Chance**

COUNTY **Kent**

ACRES **171**

CERTIFICATE No. **127**

NAME Lincoln, Jonathan
1696

TRACT Lincolns Inn Field

COUNTY Kent

Certificate	400	Acres	Liber	C. D.	Folio	33
"	"	"	"	"	"	"
Patent	400	"	"	C. D.	"	34

Remarks:—

NAME Lincoln Homes, Inc., Charles DiJulio, Pres.

PATENT DATE 1966

TRACT "DiJulio's Necessity"

Anne Arundel COUNTY

Certificate	Acres	Liber	Folio
1.2476		JLB #1	
"	"	"	"
Patent 1.2476	"	JLB #1	" 125

Remarks:—

NAME **Lincolne, Jonathan**

1675

TRACT **Lincolne**

COUNTY **Kent**

Certificate	100	Acres	Liber	15	Folio	213
“	“	“	“	“	“	“
Patent	100	“	“	19	“	5

Remarks: —