

msa stager s1426 09/17/99 jh /dfh

NAME Leech, J. DeWitt T.

PATENT DATE 1917

TRACT Mackinac

COUNTY Montgomery

Certificate 17 19/20 Acres Liber TAS#1 Folio 406

“ “ “ “

Patent “ “ “

Remarks: -Patented to William Walton Edwards

Liber J.H.#1, folio 112

NAME Leech, John

1681

TRACT Peehens Nest (The)

COUNTY Calvert

Certificate	100	Acres	Liber 21	Folio	298
"	"	"	"	"	"
Patent	100	"	" C.B.#2	"	447

Remarks:—

NAME Leeds, John

1714

TRACT Long Delay

COUNTY Talbot

Certificate	33	Acres	Liber	E. T. #6	Folio	186
"	"	"	"	"	"	"
Patent	33	"	"	E. T. #6	"	186
Remarks:—				R. Y. #1	"	210

NAME	Leeds, John
SURVEY DATE	1720
TRACT	Leeds Landen
COUNTY	Talbot
ACRES	65
CERTIFICATE No.	180

NAME Leeds, John

1720

TRACT Leeds Landing

COUNTY

Talbot

Certificate 85 Acres Liber I.L.#A Folio 253

“ “ “ “

Patent “ “ “

Remarks:—Unpat. Cert. # 180, No Patent Found

NAME Leeds, William
1663

TRACT Beare Point

COUNTY Talbot

Certificate	220	Acres	Liber	5	Folio	539
"	"	"	"	"	"	"
Patent	220	"	"	5	"	539

Remarks:—

NAME Leefe, Francis

1688

TRACT Leefe Junior

COUNTY

Now Harford

Certificate	252	Acres	Liber	B. B. #3	Folio	205
"	"	"	"	"	"	"
Patent	252	"	"	B. B. #3	"	205

Remarks:—

NAME Leek, Henry

1747

TRACT Leekes Lott

COUNTY

Now Montgomery

Certificate	235	Acres	Liber BY&GS#1	Folio	197
“	“	“	“	“	“
Patent	235	“	“	T.I.#3	“ 386

Remarks: —

NAME Leek, Henry

1760

TRACT Leeks Priviledge

COUNTY

Dorchester

Certificate 20 Acres Liber BC&CS#14 Folio 233

“

“

“

“

Patent 20 “ “ BC&CS#15 “ 30

Remarks:—

NAME **Leeks,, Henry**

1745

TRACT **Leeks Lott**

COUNTY

Now **Montgomery**

Certificate	50	Acres	Liber	L.G.#E	Folio	563
“	“	“	“	“	“	“
Patent	50	“	“	L.G.#C	“	513

Remarks:—

NAME Leeke, Obed

PATENT DATE 1806

TRACT Leeke's Venture

		COUNTY	Montgomery		
Certificate	3½	Acres	Liber	IO#Q	Folio 733
"		"	"	"	"
Patent	3½	"	"	JN#T	" 24

Remarks:—

NAME Leeper, James

SURVEY DATE 1747

TRACT No. 74

COUNTY Cecil

ACRES 110

CERTIFICATE No. 331

NAME Lees, Christopher, et al,

PATENT DATE 1866

TRACT Daylight

COUNTY

Now Garrett

Certificate

Acres

Liber

Folio

“

“

“

“

Patent 74-3-8

“

“

WL&WS#3 “ 213

Remarks:— Certificate in name of Leonard Cramiller,
Liber WL&WS#3, folio 607.

NAME **Leese, Jacob**

SURVEY DATE **1814**

TRACT **Pleasant Mount**

COUNTY **Allegheny**

ACRES **653**

CERTIFICATE No. **626**

NAME **Leese, James T.**

SURVEY DATE **1893**

TRACT **Hawks Nest**

COUNTY **Allegany**

ACRES **291**

CERTIFICATE No. **350**

NAME **Leese, James T.**

PATENT DATE **1905**

TRACT **Hawk's Nest**

COUNTY **Allegany**

Certificate	291	Acres	Liber	EST#1	Folio	309
-------------	------------	-------	-------	--------------	-------	------------

“	“	“	“	“	“	“
---	---	---	---	---	---	---

Patent	291	“	“	WOM#1	“	595
--------	------------	---	---	--------------	---	------------

Remarks:—

NAME Le Febere, James F.

PATENT DATE 1803

TRACT Old Field

COUNTY

Anne Arundel

Certificate	11	Acres	Liber	IC#Q	Folio	220
"	"	"	"	"	"	"
Patent	11	"	"	IC#S	"	19

Remarks:—

NAME Lefeore, Cathrine

PATENT DATE 1886

TRACT Lefeore's Island Number One

COUNTY Washington

Certificate 11 1/2 Acres Liber WRH#1 Folio 368

“ “ “ “ “

Patent 11 1/2 “ “ WRH#2 “ 162

Remarks:—

NAME Lefeore, Cathrine

PATENT DATE 1886

TRACT Lefeore's Island Number Two

COUNTY Washington

Certificate	5 1/10	Acres	Liber	WRH#1	Folio	369
"	"	"	"	"	"	"
Patent	5 1/10	"	"	WRH#2	"	163

Remarks:—

NAME Lefever, Catharine

PATENT DATE 1890

TRACT Land & Water

COUNTY Washington

Certificate	108	Acres	Liber	JTS#1	Folio	22
"	"	"	"	"	"	"
Patent	108	"	"	WRH#2	"	321

Remarks:—

NAME Lefever, Christian

PATENT DATE 1798

TRACT Force Put (The)

	COUNTY	Frederick		
Certificate 424	Acres	Liber I C # O	Folio	405
"	"	"	"	
Patent 424	"	" I C # L	"	487

Remarks:—

NAME Lefever, David

PATENT DATE 1812

TRACT Lefever's Inheritance

		COUNTY	Washington			
Certificate	360	Acres	Liber	IB#B	Folio	465
"		"	"		"	
Patent	360	"	"	IB#A	"	242

Remarks:--

NAME Lefever, Elias

PATENT DATE 1802

Bennett's Resolution

TRACT The Resurvey on Part of the Resurvey on

COUNTY Frederick

Certificate	199	Acres	Liber	IC#R	Folio	110
"	"	"	"	"	"	"
Patent	199	"	"	IC#P	"	315

Remarks:—

NAME Lefevere, Catharine

PATENT DATE 1886

TRACT Isle of Barra

COUNTY Washington

Certificate	Acres	Liber	Folio		
"	"	"	"		
Patent	6 5/8	"	WRH#2	"	177

Remarks:—Certificate in name of Edward Colston
Liber WRH#1, folio 394

NAME Lefevere, Mrs. Catharine

PATENT DATE 1887

TRACT Upper Island

COUNTY Washington

Certificate	Acres	Liber	Folio		
"	"	"	"		
Patent	4 1/2	"	WRH#2	"	217

Remarks:—Certificate in name of Mrs. Catherine Lefevere, Liber WRH#1, folio 436

NAME Lefevre, Catherine,

PATENT DATE 1887

TRACT Lower Island

COUNTY Washington

Certificate	Acres	Liber	Folio
"	"	"	"
Patent 4 3/4	"	" WRH#2	" 219

Remarks:— Certificate in name of Rawleigh Coulston,
Liber WRH#1, folio 437.

NAME Leford, Thomas

PATENT DATE 1802

TRACT Lot Number 3805

COUNTY

Allegheny

Certificate 50

Acres

Liber IC#R

Folio 190

“

“

“

“

Patent

“

“

“

Remarks:—

Patented to Robert Ross

Liber IC#L, folio 746

NAME Legar, Richard

PATENT DATE 1860

TRACT Rachel's Lot

COUNTY Queen Anne's

Certificate	27-2-17	Acres	Liber WL&WS#3	Folio	332
"	"	"	"	"	"
Patent	27-2-17	"	" IM#1	"	428

Remarks:—

NAME Legate, Bridgett

1676

TRACT

COUNTY

Charles

Certificate

Acres

Liber

Folio

“

“

“

“

Patent

400

“

“

19

“

276

Remarks:—

NAME **Leget, Michael**

1754

TRACT **Resurvey on Dam Head (The)**

COUNTY **Frederick**

Certificate **314** Acres LibeBC. &GS. #1 Folio **115**

“ “ “ “

Patent **314** “ “ G.S. #3 “ **128**

Remarks:—

NAME Legett, John

SURVEY DATE 1742

TRACT John's Rest

COUNTY Baltimore

ACRES 100

CERTIFICATE No. 816

NAME **Legett, Michael**

1752

TRACT **Dam Head**

COUNTY

Frederick

Certificate **74** Acres Liber **Y.&S.#7** Folio **134**

“ “ “ “

Patent **74** “ “ **BY.&GS.#4** “ **405**

Remarks:—

NAME Legg, William

1684

TRACT Adventure (The)

COUNTY Now Queen Anne's

Certificate 50 Acres Liber 22 Folio 14

“ “ “ “

Patent “ “ “

Remarks:— Patent to Lewis Meredith, Liber BC&GS#18,
folio 434.

NAME Legg, William

1710

TRACT Leggs Beginning

COUNTY

Queen Anne's

Certificate	100	Acres	Liber	F.F.#7	Folio	159
"	"	"	"	"	"	"
Patent	100	"	"	F.F.#7	"	160
Remarks:—				P.L.#4	"	331

NAME Leggate, George

SURVEY DATE 1790

TRACT Lot No. 1 (Nottingham's Land)

COUNTY Baltimore

ACRES 182

CERTIFICATE No. 918 A

NAME Legh, Master

SURVEY DATE 1774

TRACT Soldiers Delight

COUNTY Baltimore

ACRES 10

CERTIFICATE No. 1511

NAME Legoe, Benjamin

1746

TRACT Legoes Chan ce

COUNTY

Now Harford

Certificate	50	Acres	Liber	L.G.#E	Folio	506
"	"	"	"	"	"	"
Patent	50	"	"	L.G.#C	"	471

Remarks:—

NAME Legoe, Benjamin Jr.

1748

TRACT Legoes Troubles

COUNTY

Now Harford

Certificate	50	Acres	Liber	T.I.#1	Folio	332
"	"	"	"	"	"	"
Patent	50	"	"	T.I.#3	"	128

Remarks: —

NAME Legoe, Spencer, et al

PATENT DATE 1849

TRACT Hills and Legoes Enclosure

COUNTY Harford

Certificate 12A 32P Acres Liber GGB#7-A Folio 145

“ “ “ “

Patent “ “ “

Remarks:— Patented to Josiah Lee and George Cadwalder, Liber GGB#5, folio 483

NAME Legoe, Spencer, et al

PATENT DATE 1849

TRACT Hills and Legoes Fishery

COUNTY Harford

Certificate 1-2-14 Acres Liber GGB#7-A Folio 144

“ “ “ “

Patent “ “ “

Remarks:—Patented to Josiah Lee and George Cadwalder, Liber GGB#5, folio 482

NAME Legsden, Joseph

PATENT DATE 1870

TRACT Hartford

COUNTY Now Garrett

Certificate 130 2/3 Acres Liber GLLD#1 Folio 219

“ “ “ “ “

Patent 130 2/3 “ “ WL&WS#2 “ 501

Remarks:—

NAME Leib, John

PATENT DATE 1790

TRACT Leibs Level

		COUNTY	Baltimore		
Certificate	153 $\frac{1}{2}$	Acres	Liber IC#F	Folio	30
"	"	"	"	"	"
Patent	153 $\frac{1}{2}$	"	" IC#E	"	504

Remarks:—

NAME Leigh, Massey

1757

TRACT Town Land Enlarged (The)

COUNTY

St. Mary's

Certificate	117	Acres	Liber BC&GS#12	Folio	331
"	"	"	"	"	"
Patent	117	"	" BC&GS#13	"	418

Remarks:—

NAME Leight, Charles H.

PATENT DATE 1914

TRACT Jakes Lot

COUNTY Baltimore

Certificate	Acres	Liber	Folio
"	"	"	"
Patent	3 $\frac{3}{4}$	" JJH#1	" 12

Remarks:— Certificate in name of Nicholas A.
Collitt, Liber TAS#1, folio 307.

Leight, Joseph T.

NAME

PATENT DATE

1916

TRACT

Leight's Addition to Friendship

COUNTY

Harford

Certificate	12-2-25	<u>9</u> Acres	Liber	TAS#1	Folio	335
"		20.	"		"	
Patent	12-2-25	<u>9</u> "	"	JJH#1	"	40
		20				

Remarks:—

NAME Leighter, Christian
SURVEY DATE 1792
TRACT Hardship
COUNTY Washington
ACRES 10
CERTIFICATE No. 151

NAME **Leighter, Elizabeth (See other side)**

PATENT DATE **1774**

TRACT **Middle Town**

COUNTY **Frederick**

Certificate	Acres	Liber	Folio
"	"	"	"
Patent	171½	"	" BC&GS#44 " 501

Remarks:— **Certificate in name of Melcher
Leighter, Liber BC&GS#47, Folio 423**



*

Esther, Regina, Mary, Henry, John,
John Jr. and Henry Jr, Leighter

NAME **Leighter, Esther (See other side)**

PATENT DATE **1774**

TRACT **Middle Town**

COUNTY **Frederick**

Certificate	Acres	Liber	Folio
"	"	"	"
Patent	171½	" BC&GS#44	" 501

Remarks:— **Certificate in name of Melcher
Leighter, Liber BC&GS#47, Folio 422**



★
Regina, Mary, Henry, John, John Jr.

Henry Jr. and Elizabeth Leighter

NAME **Leighter, Henry (See other side)**

PATENT DATE **1774**

TRACT **Middle Town**

COUNTY **Frederick**

Certificate	Acres	Liber	Folio
"	"	"	"
Patent	171½	" BC&GS#44	" 501

Remarks:-- **Certificate in name of Melcher Leighter
Liber BC&GS#47, folio 422**

-
John, John Jr., Henry Jr., Elizabeth,
Esther, Regina and Mary Leighter

NAME **Leighter, Henry Jr. (See other side)**


PATENT DATE **1774**

TRACT **Middle Town**

COUNTY **Frederick**

Certificate	Acres	Liber	Folio
“	“	“	“
Patent	171½	“ BC&GS#44	“ 501

Remarks:— **Certificate in name of Melcher
Leighter Liber BC&GS#47, folio 432**



*

Elizabeth, Esther, Mary, Regina, Henry
John and John Jr. Leighter

NAME Leighter, Jacob

PATENT DATE 1763

TRACT Resurvey on Part of Poes Well Taught (The)

COUNTY Now Washington

Certificate 1294 Acres Liber BC&GS#27 Folio 301

“ “ “ “ “

Patent 1294 “ “ BC&GS#25 “ 314

Remarks:—

NAME **Leighter, John (See other side)**


PATENT DATE **1774**

TRACT **Middle Town**

COUNTY **Frederick**

Certificate	Acres	Liber	Folio
“	“	“	“
Patent	171½	“ BC&GS#44	“ 501

Remarks:— **Certificate in name of Melcher Leighter
Liber BC&GS#47, folio 423**





*

John Jr., Henry Jr., Elizabeth, Esther

Mary and Henry Leighter

NAME Leighter, John Jr. (See other side)

PATENT DATE 1774

TRACT Middle Town

COUNTY Frederick

Certificate	Acres	Liber	Folio
"	"	"	"
Patent	171½	" BC&GS#44	" 501

Remarks:— Certificate in name of Melcher
Leighter Liber BC&GS#47, folio 423



*

Henry Jr., Elizabeth, Esther, Mary
Henry, and John Leighter

NAME **Leighter, Mary (See other Side)**


PATENT DATE **1774**

TRACT **Middle Town**

COUNTY **Frederick**

Certificate	Acres	Liber	Folio
"	"	"	"
Patent	171½	" BC&GS#44	" 501

Remarks:— **Certificate in name of Melcher
Leighter, Liber BC&GS#47, folio 422**





*

Henry, John, John Jr., Henry Jr.,
Elizabeth, Regina and Esther Leighter

NAME **Leighter, Melcher**

PATENT DATE **1774**

TRACT **Middle Town**

COUNTY **Frederick**

Certificate **171½** Acres Libe **BC&GS#47** Folio **422**

“ “ “ “

Patent “ “ “

Remarks:— **Patented to Henry Leighter & Others
Liber BC&GS#44, folio 501**

*

John, John Jr., Henry Jr. Elizabeth,
Esther, Regina and Mary Leighter.

NAME **Leighter, Regina (See other side)**

PATENT DATE **1774**

TRACT **Middle Town**

COUNTY **Frederick**

Certificate	Acres	Liber	Folio
"	"	"	"
Patent	171½	" BC&GS#44	" 501

Remarks: — **Certificate in name of Melcher
Leighter, Liber BC&GS#47, folio 422**

*

Mary, John, Henry, John Jr., Henry Jr.,
Elizabeth and Esther Leighter

NAME Leiks, Joseph
SURVEY DATE 1741
TRACT Morgan's Delay and Leiks' Chance
COUNTY St. Mary's
ACRES 94
CERTIFICATE No. 313

NAME Leila Williams (Miss)

PATENT DATE 1884

TRACT Round Hill

COUNTY Anne Arundel

Certificate

Acres

Liber

Folio

“

“

“

“

Patent

6 1/2

“

“

WRH#2

“

76

Remarks:—

Certificate in name of George H. Williams
Liber WRH#1, folio 286

NAME Leiper, George R.

PATENT DATE 1818

TRACT Saint John's Resurveyed

COUNTY Charles

Certificate 243-3 Acres Liber IB#G Folio 74

" " " "

Patent " " "

Remarks:— Patented to Elizabeth Taylor
Liber IB#E, folio 159.

NAME Leiper, George Robert

PATENT DATE 1801

TRACT Leiper's Discovery

	COUNTY	Charles			
Certificate	590-2-30	Acres	Liber	10#R	Folio 17
"	"	"	"	"	"
Patent	590-2-30	"	"	10#P	" 97

Remarks:—

NAME **Leisiers, Youest**
1757

TRACT **Shears Field**

COUNTY

Frederick

Certificate	70	Acres	Liber BC&GS#9	Folio	426
“	“	“	“	“	“
Patent	70	“	“ BC&GS#8	“	306

Remarks:—

NAME Leister, Daniel

PATENT DATE 1802

TRACT Acre Lot

COUNTY Frederick

Certificate	1	Acres	Liber	IC#Q	Folio	123
"	"	"	"	"	"	"
Patent	1	"	"	IC#P	"	388

Remarks:—

NAME Leister, Daniel

PATENT DATE 1802

TRACT Three Acre Lot

COUNTY Frederick

Certificate	3	Acres	Liber	IC#Q	Folio	123
"	"	"	"	"	"	"
Patent	3	"	"	IC#P	"	387

Remarks:—

NAME Leister, Daniel

PATENT DATE 1812

TRACT Spring Garden

		COUNTY	Baltimore		
Certificate	204 $\frac{1}{2}$	Acres	Liber	IB#B	Folio 103
"	"	"	"	"	"
Patent	204 $\frac{1}{4}$	"	"	IB#A	" 173

Remarks:

NAME Leitch, James & Sarah and Francis Deakins

PATENT DATE 1799

TRACT Paint Branch

		COUNTY	Prince George's		
Certificate	285	Acres	Liber IC#O	Folio	709
“	“	“	“	“	“
Patent	285	“	“ IC#M	“	560

Remarks:—

NAME Leitch, John

1663

TRACT Leitchs Freehold

COUNTY Calvert

Certificate	125	Acres	Liber	5	Folio	470
"	"	"	"	"	"	"
Patent	125	"	"	5	"	471

Remarks: —

NAME Leitch, Sarah & James and Francis Deakins

PATENT DATE 1799

TRACT Paint Branch

		COUNTY	Prince George's		
Certificate	285	Acres	Liber IC#O	Folio	709
“	“	“	“	“	“
Patent	285	“	“ IC#M	“	560

Remarks:—

NAME Leitchworth, Thomas

1663

TRACT Leitchworths Chance

COUNTY Calvert

Certificate	1100	Acres	Liber	5	Folio	431
"	"	"	"	"	"	"
Patent	1100	"	"	5	"	431

Remarks:—

NAME **Leith, John**

1748

TRACT **Horse Pen Ridge (The)**

COUNTY

Now **Caroline**

Certificate	100	Acres	Liber	T.I.#1	Folio	496
“	“	“	“	“	“	“
Patent	100	“	“	T.I.#3	“	80

Remarks:—

NAME Leith, John

PATENT DATE 1834

TRACT Horse Pen Ridge Resurveyed

COUNTY Caroline

Certificate

Acres

Liber

Folio

“

“

“

“

Patent 118 1/4

“

“

C#C

“

443

Remarks:—

NAME Leitzer, Joseph L. et al

PATENT DATE 1963

TRACT Joe's Square

COUNTY Baltimore

Certificate	Acres	Liber	Folio
“	“	“	“
Patent 22.125	“	“ JLB # 1	“ 102

Remarks:— Cert No. 2603 A



NAME Lekirt, Jesse

PATENT DATE 1845

TRACT Lekirt's Double Purchase

COUNTY Worcester

Certificate	380	Acres	Liber	GGB#6	Folio	375
"	"	"	"	"	"	"
Patent	380	"	"	GGB#5	"	206

Remarks: —

NAME **Lemaister, Richard**

1675

TRACT **Toombett**

COUNTY **St. Marys**

Certificate	50	Acres	Liber	19	Folio	129
“	“	“	“	“	“	“
Patent	50	“	“	19	“	214

Remarks:—

NAME Lemman , George

PATENT DATE 1759

TRACT Red Bottom

COUNTY

Frederick

Certificate	100	Acres	Liber BC&GS#12	Folio	107
“	“	“	“	“	“
Patent	100	“	“ BC&GS#8	“	687

Remarks:—

NAME Lemman, John

1745

TRACT Addition to Lemans Choice (The)

COUNTY

Prince George's

Certificate	40	Acres	Liber	L.G.#E	Folio	391
"	"	"	"	"	"	"
Patent	40	"	"	P.T.#2	"	151

Remarks:—

NAME **Lemar, John (See John Lamar)**

TRACT

COUNTY **Now Montgomery**

Certificate	Acres	Liber	Folio
“	“	“	“
Patent	“	“	“

Remarks:—

NAME **Lemar, Thomas**

1744

TRACT **Buck Bottom**

COUNTY

Now **Montgomery**

Certificate	120	Acres	Liber	L.G.#E	Folio	399
“	“	“	“	“	“	“
Patent	120	“	“	P.T.#2	“	193

Remarks:—

NAME Lemare, John

1658

TRACT Hispaniola

COUNTY Charles

Certificate	100	Acres	Liber	15	Folio	282
"		"	"		"	
Patent	100	"	"	19	"	181

Remarks:—

NAME Lemare, John

1682

TRACT

COUNTY Charles

Certificate	100	Acres	Liber 21	Folio	404
"	"	"	"	"	"
Patent	"	"	"	"	"

Remarks:—

NAME Lemarr, Robert

1744

TRACT Boys Lott

COUNTY

Now Montgomery

Certificate	100	Acres	Liber	L.G.#E	Folio	400
“	“	“	“	“	“	“
Patent	100	“	“	P.T.#3	“	173

Remarks:—

NAME Lemaster, Abraham
1700

TRACT Lemasters Delight

COUNTY Charles

Certificate	200	Acres	Liber	D.D.#5	Folio	9
"	"	"	"	"	"	"
Patent	200	"	"	W.D.	"	214
Remarks: -	Another Patent, Liber D.D.#5, folio 9					

NAME Lemaster, Abraham

PATENT DATE 1770

TRACT Breeches (The)

COUNTY

Frederick

Certificate	56	Acres	Liber BC&GS#41	Folio	51
"	"	"	"	"	"
Patent	56	"	" BC&GS#48	"	58

Remarks:—

NAME Lemaster, Abraham

PATENT DATE 1770

TRACT Irregular Figure (The)

COUNTY Frederick

Certificate	95	Acres	Liber BC&GS#41	Folio	49
"	"	"	"	"	"
Patent	95	"	" BC&GS#48	"	62

Remarks: --

NAME Lemaster, Richard

1724

TRACT Langley

COUNTY Charles

Certificate	75	Acres	Liber	I. L. #A	Folio	394
"	"	"	"	"	"	"
Patent	75	"	"	P. L. #5	"	506

Remarks: ---

NAME Lemaster, Richard

1724

TRACT Noe Desert

COUNTY Charles

Certificate	Acres	Liber	Folio
"	"	"	"
Patent	96	" P.L.#5	" 505

Remarks:— Certificate in name of John Noe, Liber
I.L.#A, folio 393


NAME Lemay, John (See John Lamey)

TRACT

COUNTY

Certificate	Acres	Liber	Folio
“	“	“	“
Patent	“	“	“

Remarks:—



NAME Lemkens, William, et al,

PATENT DATE 1906

TRACT Buck's Range

COUNTY

Dorchester

Certificate 16A-28P Acres

Liber EST#1

Folio 342

“

“

“

“

Patent 16A-28P “

“ EST#1

“ 8

Remarks:—

NAME Lemkens, William, et al,

PATENT DATE 1906

TRACT Lemken's Addition

COUNTY Dorchester

Certificate	30-1-14	Acres	Liber	EST#1	Folio	340
"	"	"	"	"	"	"
Patent	30-1-14	"	"	EST#1	"	6

Remarks:—

NAME Lemkin, William, et al

PATENT DATE 1900

TRACT Pinder's Protection

COUNTY Dorchester

Certificate	Acres	Liber	Folio
"	"	"	"
Patent 53-3-27	"	" WOM#1	" 175

Remarks:—Certificate in name of William T. Binder,
Liber JTS#1, folio 487

NAME **Lemmon, Alexis**

1759

TRACT **Lemmonds Enlargement**

COUNTY **Baltimore**

Certificate	33	Acres	Liber	BC&GS#11	Folio	337
“	“	“	“	“	“	“
Patent	33	“	“	BC&GS#8	“	603

Remarks:—

Lemmon, Alexis

PATENT DATE 1801

TRACT Lebanon

COUNTY Baltimore

Certificate	Acres	Liber	Folio
"	"	"	"
Patent 15	"	" IC#P	" 235

Remarks:--- Certificate in name of Frederick Fouble
Liber IC#N, folio 637

NAME Lemmon, Alexis

PATENT DATE 1807

TRACT The Eight Sisters

		COUNTY	Baltimore			
Certificate	480 $\frac{3}{4}$	Acres	Liber	IC#R	Folio	513
"	"	"	"	"	"	"
Patent	480 $\frac{3}{4}$	"	"	IC#S	"	473

Remarks:—

NAME Lemmon, Dorsey

PATENT DATE 1798

TRACT Enocks Hill

COUNTY

Baltimore

Certificate

Acres

Liber

Folio

“

“

“

“

Patent 15 $\frac{1}{4}$

“

“

I C # L “ 497

Remarks: Certificate in name of William Dorsey

Liber I C # O

Folio 465

NAME Lemmon, Elexir

PATENT DATE 1801

TRACT Remnant (The)

COUNTY Baltimore

Certificate

Acres

Liber

Folio

“

“

“

“

Patent 9¹A-29P “ “ IC#P “ 233

Remarks:— Certificate in name of Charles Stansbury

Liber IC#N, folio 637

NAME **Lemmon, Elixis**

PATENT DATE **1775**

TRACT **Lemmons Lot Enlarged**

COUNTY **Baltimore**

Certificate	174	Acres	Liber BC&GS#51	Folio	77
"	"	"	"	"	"
Patent	174	"	" BC&GS#48	"	316

Remarks: —

NAME Lemmon, Elizabeth, Sarah, Jacob &

PATENT DATE 1805 Susannah

TRACT Spring Field Enlarged

COUNTY Baltimore

Certificate	Acres	Liber	Folio
"	"	"	"
Patent	749	" IC#P	" 726

Remarks:— Certificate in name of Jacob Lemmon
Liber IC#Q, folio 594

NAME Lemmon, Elizabeth, Mary, Susannah, James,

PATENT DATE 1805 Jacob & Sarah

TRACT White Oak Bottom

COUNTY Baltimore

Certificate	Acres	Liber	Folio
“	“	“	“
Patent	87½	“ IC#P	“ 725

Remarks:— Certificate in name of Joshua Lemmon
Liber IC#Q, folio 599

NAME Lemmon, Elizabeth

PATENT DATE 1808

TRACT Elizabeth's Lot

COUNTY

Baltimore

Certificate 108A-6P Acres

Liber JK#U

Folio 27

“

“

“

“

Patent 108A-6P “

“ IC#S

“ 703

Remarks:—

NAME **Lemmon, Jacob**

PATENT DATE **1777**

TRACT **Spring Field**

COUNTY **Baltimore**

Certificate	Acres	Liber	Folio
“	“	“	“
Patent 611	“	“ BC&GS#49	“ 505

Remarks:— **Certificate in name of George Preseman**
Liber BC&GS#51, Folio490,

NAME Lemmon, Jacob

PATENT DATE 1791

TRACT Lemmons Chance

		COUNTY	Baltimore		
Certificate	279 $\frac{1}{4}$	Acres	Liber IC#F	Folio	381
"	"	"	"	"	"
Patent	279 $\frac{1}{4}$	"	" IC#E	"	685

Remarks:—

NAME **Lemmon, Jacob**

PATENT DATE **1794**

TRACT **Lemmons Resurvey**

		COUNTY	Baltimore		
Certificate	322$\frac{1}{4}$	Acres	Liber	IC#I	Folio 384
“	“	“	“	“	“
Patent	322$\frac{1}{4}$	“	“	IC#H	“ 429

Remarks:—

NAME Lemmon, Jacob

PATENT DATE 1801

TRACT Rocky Point

COUNTY Baltimore

Certificate 80½ Acres Liber IC#N Folio 620

“ “ “ “

Patent “ “ “

Remarks:— Patented to Darby Ensor

Liber IC#P, folio 219

NAME Lemmon, Jacob, Susannah, Elizabeth &

PATENT DATE 1805 Sarah

TRACT Spring Field Enlarged

COUNTY Baltimore

Certificate	Acres	Liber	Folio
"	"	"	"
Patent	749	" IC:#P	" 726

Remarks:— Certificate in name of Jacob Lemmon
Liber IC#Q, folio 594

NAME Lemmon, Jacob

PATENT DATE 1805

TRACT Spring Field Enlarged

COUNTY Baltimore

Certificate	749	Acres	Liber IC#Q	Folio	594
-------------	-----	-------	------------	-------	-----

"	"	"	"	"	"
---	---	---	---	---	---

Patent	"	"	"	"	"
--------	---	---	---	---	---

Remarks:— Patented to Susannah, Elizabeth, Jacob
& Sarah Lemmon, Liber IC#P, folio 726

NAME Lemmon, Jacob, Sarah, Elizabeth, Susannah,

PATENT DATE 1805 Mary & James

TRACT White Oak Bottom

COUNTY Baltimore

Certificate	Acres	Liber	Folio
“	“	“	“
Patent	87½	“ IC#P	“ 725

Remarks:— Certificate in name of Joshua Lemmon
Liber IC#Q, folio 599

NAME Lemmon, Jacob

PATENT DATE 1810

TRACT Michael's Chance

COUNTY Now Carroll

Certificate 3 $\frac{3}{4}$ -26 Acres Liber JK#U Folio 531

“ “ “ “

Patent “ “ “

Remarks:— Patented to Samuel Naylor
Liber JK#T, folio 467.

NAME Lemmon, James, Elizabeth, Sarah, Jacob,

PATENT DATE 1805 Mary & Susannah

TRACT White Oak Bottom

COUNTY Baltimore

Certificate	Acres	Liber	Folio
"	"	"	"
Patent	87½	" IC#P	" 725

Remarks:— Certificate in name of Joshua Lemmon
Liber IC#Q, folio 599

NAME Lemmon, John

SURVEY DATE 1761

TRACT Fat Butteton

COUNTY Baltimore

ACRES 48

CERTIFICATE No. 513

NAME Lemmon, John

PATENT DATE 1773

TRACT Lemmons Choice

COUNTY Baltimore

Certificate 33 $\frac{1}{4}$ Acres Liber BC&GS#47 Folio 394

“ “ “ “

Patent 33 $\frac{1}{4}$ “ “ BC&GS#44 “ 123

Remarks:—

NAME Lemmon, John

PATENT DATE 1774

TRACT Lemmons Patch

COUNTY Baltimore

Certificate	26	Acres	Liber BC&GS#50	Folio	24
"	"	"	"	"	"
Patent	26	"	" BC&GS#48	"	220

Remarks:—

NAME **Lemmon, John**

SURVEY DATE **1782**

TRACT **Cullison's Right**

COUNTY **Baltimore**

ACRES **535**

CERTIFICATE No. **386**

NAME Lemmon, John

PATENT DATE 1789

TRACT Lemmons Enlargement

		COUNTY	Baltimore		
Certificate	219	Acres	Liber IC#D	Folio	631
"	"	"	"	"	"
Patent	219	"	" IC#E	"	134

Remarks:—

NAME Lemmon, John

PATENT DATE 1790

TRACT Resurvey on Lemmons Range (The)

	COUNTY	<u>Now</u> Carroll		
Certificate	162½	Acres	Liber IC#F	Folio 124
“	“	“	“	“
Patent	162½	“	“ IC#E	“ 323

Remarks:—

NAME Lemmon, Joshua

PATENT DATE 1795

TRACT Bellhaven

	COUNTY			
Certificate	160	Acres	Baltimore	Folio 138
“	“	“	Liber IC#K	“
Patent	“	“	“	“

Remarks:— Patented to Abraham Scott

Liber IC#G, folio 505

NAME Lemmon, Joshua

PATENT DATE 1805

TRACT White Oak Bottom

COUNTY Baltimore

Certificate 87½ Acres Liber IC#Q Folio 599

“ “ “ “

Patent “ “ “

Remarks:— Patented to James, Mary, Susannah, Jacob,
Elizabeth & Sarah Lemmon, Liber IC#P,
Folio 725

NAME **Lemmon, Lodowick**

PATENT DATE **1772**

TRACT **Resurvey on Nicholas Chance (The)**

COUNTY **Frederick**

Certificate	220	Acres	Liber	BC&GS#47	Folio	57
"	"	"	"	"	"	"
Patent	230	"	"	BC&GS#43	"	268

Remarks: --

NAME Lemmon, Mary, Susannah, Jacob, Elizabeth,

PATENT DATE 1805 Sarah & James

TRACT White Oak Bottom

COUNTY Baltimore

Certificate	Acres	Liber	Folio
"	"	"	"
Patent	87½	" IC#P	" 725

Remarks:— Certificate in name of Joshua Lemmon
Liber IC#Q, folio 599

NAME R. Lemmon (Dr.)
SURVEY DATE 1810
TRACT Sailor's Delight
COUNTY Somerset
ACRES 1 1/2
CERTIFICATE No. 539

NAME **Lemmon, Richard**

PATENT DATE **1783**

TRACT **Lemmons Vineyard**

COUNTY

Frederick

Certificate **503**

Acres

Libe **BC&GS#50** Folio **323**

“

“

“

“

Patent **503**

“

“ **IC#A** “ **41**

Remarks:---

NAME Lemmon, Robert

PATENT DATE 1789

TRACT Lemmons Addition

COUNTY Cecil

Certificate	33	Acres	Liber IC#D	Folio	546
"	"	"	"	"	"
Patent	33	"	" IC#E	"	233

Remarks:—

NAME **Lemmon, Robert**

SURVEY DATE **1799**

TRACT **Lemmon's Fancy**

COUNTY **Worcester**

ACRES **147 1/4**

CERTIFICATE No. **788**

NAME **Lemmon, Robert**

PATENT DATE **1800**

TRACT **Cumberland**

COUNTY

Worcester

Certificate	62	Acres	Liber	IC#A	Folio	304
"	"	"	"	"	"	"
Patent	62	"	"	IC#A	"	328

Remarks:—

NAME **Lemmon, Robert**

PATENT DATE **1800**

TRACT **Long Lot**

COUNTY **Worcester**

Certificate	5½	Acres	Liber	IC#A	Folio	277
"	"	"	"	"	"	"
Patent	5½	"	"	IC#A	"	305

Remarks:—

NAME Lemmon, Robert

PATENT DATE 1800

TRACT Smith's Loss

COUNTY Worcester

Certificate

Acres

Liber

Folio

“

“

“

“

Patent 15

“

“

IC#A

“ 303-304
& 328

Remarks:—

NAME Lemmon, Robert

PATENT DATE 1807

TRACT Point Noble

		COUNTY	<u>Now</u> Wicomico			
Certificate	6 1/2	Acres	Liber	IC#C	Folio	93
"	"	"	"	"	"	"
Patent	6 1/2	"	"	IC#B	"	343

Remarks:—

NAME **Lemmon, Robert**
SURVEY DATE **1814**
TRACT **Lemmon's Luck**
COUNTY **Worcester**
ACRES **43**
CERTIFICATE No. **789**

NAME Lemmon, Robert
SURVEY DATE 1816
TRACT Addition to Sailor's Delight
COUNTY Somerset
ACRES 1/8
CERTIFICATE No. 71

NAME Lemmon, Sarah, Jacob, Susannah &
PATENT DATE 1805 Elizabeth
TRACT Spring Field Enlarged

COUNTY Baltimore

Certificate	Acres	Liber	Folio
"	"	"	"
Patent	749	" IC#P	" 726

Remarks:— Certificate in name of Jacob Lemmon
Liber IC#Q, folio 594

NAME Lemmon, Sarah, Elizabeth, Susannah, Mary,

PATENT DATE 1805 James & Jacob

TRACT White Oak Bottom

COUNTY Baltimore

Certificate	Acres	Liber	Folio
"	"	"	"
Patent	87½	" IC#P	" 725

Remarks:— Certificate in name of Joshua Lemmon
Liber IC#Q, folio 599

NAME Lemmon, Susannah, Elizabeth, Sarah &

PATENT DATE 1805 Jacob

TRACT Spring Field Enlarged

COUNTY Baltimore

Certificate	Acres	Liber	Folio
"	"	"	"
Patent 749	"	" IC#P	" 726

Remarks:— Certificate in name of Jacob Lemmon
Liber IC#Q, folio 594

NAME Lemmon, Susannah, Jacob, Sarah, Elizabeth

PATENT DATE 1805

Mary & James

TRACT White Oak Bottom

COUNTY Baltimore

Certificate

Acres

Liber

Folio

“

“

“

“

Patent

87½

“

“

IC#P

“

725

Remarks:— Certificate in name of Joshua Lemmon

Liber IC#Q, folio 599

NAME Lemmons, Jacob

SURVEY DATE 1788

TRACT Jacob's Addition

COUNTY Baltimore

ACRES 24 1/2

CERTIFICATE No. 770

NAME Lemmott, Henry

PATENT DATE 1794

TRACT Lamots Lot

COUNTY

Baltimore

Certificate	37	Acres	Liber IC#I	Folio	614
-------------	----	-------	------------	-------	-----

“	“	“	“	“	“
---	---	---	---	---	---

Patent	“	“	“	“	“
--------	---	---	---	---	---

Remarks:— Patented to Abraham Kromring

Liber IC#G, folio 405

NAME **Lemon, Elexius**

1741

TRACT **Lemons Lott**

COUNTY

Baltimore

Certificate	100	Acres	Liber	L.G.#C	Folio	153
“	“	“	“	“	“	“
Patent	100	“	“	E.I.#6	“	369

Remarks:—

NAME **Lemon, Eliztious**

1762

TRACT **Battle Array**

COUNTY **Baltimore**

Certificate	33	Acres	Liber BC&GS#21	Folio	2
"	"	"	"	"	"
Patent	33	"	" BC&GS#18	"	68

Remarks:—

NAME Lemon, John

PATENT DATE 1763

TRACT Lemons Lot

COUNTY Frederick

Certificate 10 Acres Liber BC&GS#27 Folio 384

“ “ “ “ “

Patent 10 “ “ BC&GS#26 “ 55

Remarks:—

NAME Lemon, Robert

SURVEY DATE 1794

TRACT Meadow Lot

COUNTY Worcester

ACRES 19

CERTIFICATE No. 873

NAME Lendrum, Andrew

PATENT DATE 1766

TRACT Primrose Hill

COUNTY

Now Harford

Certificate 321 $\frac{1}{2}$ Acres Liber BC&GS#30 Folio 307

“ “ “ “ “

Patent 321 $\frac{1}{4}$ “ “ BC&GS#31 “ 234

Remarks: —

NAME Lenerton, John

1712

TRACT Lenertons Chance

COUNTY Dorchester.

Certificate	202	Acres	Liber	D.D.#5	Folio	786
"	"	"	"	"	"	"
Patent	202	"	"	D.D.#5	"	786
Remarks:—				R.Y.#1	"	31

NAME Lenfield, Thomas

SURVEY DATE 1745

TRACT Fruitful Plains

COUNTY Somerset

ACRES 540

CERTIFICATE No. 266

NAME Lenham, John & William Hutchison

1695

TRACT Oxmontown

		COUNTY	<u>Now</u> Prince George's		
Certificate	438	Acres	Liber	B.B.#3 Folio	168
"	"	"	"	"	"
Patent	438	"	"	B.B.#3 "	169

Remarks:—

NAME Leniger, John

1684

TRACT Johns Habitation

COUNTY

Baltimore

Certificate	200	Acres	Liber	23	Folio	84
"	"	"	"	"	"	"
Patent	200	"	"	S.D.#A	"	520

Remarks:—

NAME Lening, Phillip or Phillip Leving

1698

TRACT Phillips Folly

COUNTY

Prince George's

Certificate 106 Acres Liber C.C.#4 Folio 144

“ “ “ “

Patent 106 “ “ C.C.#4 “ 144

Remarks:— Another Patent, Liber W.D., folio 220

NAME Lennard, William

1717

TRACT Lennards Range

COUNTY

Now Frederick

Certificate 100 Acres Liber T.I.#1 Folio 463

“ “ “ “

Patent “ “ “

Remarks:—Patent to William Kirley, Liber T.I.#3
folio 73

NAME Lenox, Richard

1710

TRACT Adventure (The)

COUNTY Baltimore

Certificate	200	Acres	Liber	D.D.#5	Folio	673
"	"	"	"	"	"	"
Patent	200	"	"	D.D.#5	"	673
Remarks:—				P.L.#3	"	318

NAME Lenox, Richard

1715

TRACT Pistole Thickett

COUNTY

Baltimore

Certificate	100	Acres	Liber	E. E. #6	Folio	229
"	"	"	"	"	"	"
Patent	100	"	"	E. E. #6	"	229
Remarks: —				C. E. #1	"	71

NAME Lenox, William & Mary, & Patrick Lynch
1734

TRACT Lidian

COUNTY Baltimore

Certificate	Acres	Liber	Folio
“	“	“	“
Patent	59	“	P.L.#8 “ 833
Remarks:—	Certificate in name of Roebuck Lynch, Liber E.I.#3, folio 321		

NAME Leochel, Samuel C.

PATENT DATE 1907

TRACT Remainder Resurveyed

COUNTY Garrett

Certificate	43	Acres	Liber	EST#1	Folio	420
"	"	"	"	"	"	"
Patent	43	"	"	EST#1	"	82

Remarks:—

NAME Leon, Joseph

PATENT DATE 1793

TRACT Lots Number 31 & 39

COUNTY

Charles

Certificate 219-3-9 Acres

Liber IC#I

Folio 517

“

“

“

“

Patent

“

“

“

Remarks:— Patented to Taylor Davis

Liber IC#G, folio 275

(See other side)

NAME Leonard, Ann, Susannah Quinlan, Elizabeth

PATENT DATE 1819

TRACT Cooper's Park

COUNTY Harford

Certificate	Acres	Liber	Folio
"	"	"	"
Patent 347 ¹	"	" IB#E	" 356

Remarks:— Certificate in name of Henry Cooper,
Liber IB#G, folio 393.

Green, Philip Cooper, Eleanor Greenfield,
Francis, Mary and Elizabeth Cooper, Mary
Thompson, Henrietta , Nathaniel, Basil and
Henry Cooper.

NAME Leonard, Edward

PATENT DATE 1789

TRACT Spittlefield

COUNTY

Harford

Certificate	138 $\frac{1}{4}$	Acres	Liber	IC#D	Folio	614
"	"	"	"	"	"	"
Patent	"	"	"	"	"	"

Remarks:-- Patented to Benjamin Bradford Norris
Liber IC#E, folio 229

NAME Leonard, John
SURVEY DATE 1706
TRACT Mull Rains Addition
COUNTY Dorchester
ACRES 37
CERTIFICATE No. 924

NAME Leonard, Joshua

SURVEY DATE 1818

TRACT Meadow Ground

COUNTY Somerset

ACRES 14 1/4

CERTIFICATE No. 426

NAME Leonard, Isaac

SURVEY DATE 1741

TRACT Leonard's Good Luck

COUNTY Prince George's

ACRES 100

CERTIFICATE No. 192

NAME Leonard, Isaac

1747

TRACT Leonards Good Luck

COUNTY

New Frederick

Certificate 100 Acres Liber FY&GS#1 Folio 204

" " " "

Patent " " "

Remarks:—Patent to John Whiteside, Liber T.I.#4,
folio 283

NAME	Leonard, Isaac
SURVEY DATE	1817
TRACT	Addition
COUNTY	Somerset
ACRES	5 1/2
CERTIFICATE No.	24

NAME Leonard, James

PATENT DATE 1845

TRACT Revolutionary Services

COUNTY Now Garrett

Certificate 50 Acres Liber GGB#6 Folio 422

“ “ “ “

Patent “ “ “

Remarks:— Patented to Henry Bell,
Liber GGB#5, folio 235.

NAME Leonard, John

1718

TRACT Limbrick

COUNTY Queen Anne's

Certificate 50 Acres Liber F.F.#7 Folio 398

“ “ “ “ “

Patent 50 “ “ F.F.#7 “ 399

Remarks:—

NAME Leonard, John

1723

TRACT Limbrick

COUNTY Now Caroline

Certificate	Acres	Liber	Folio
“	“	“	“
Patent	50	“	“
		P.L.#5	530

Remarks: —

NAME Leonard, Joseph

1758

TRACT Coxes Advice

COUNTY

Now Wicomico

Certificate	50	Acres	Liber BC&GS#11	Folio	176
“	“	“	“	“	“
Patent	50	“	“ BC&GS#8	“	640

Remarks:—

NAME Leonard, Joseph

1760

TRACT Cordwinders Hall

COUNTY

Now Wicomico

Certificate	27	Acres	Liber BC&GS#19	Folio	137
"	"	"	"	"	"
Patent	27	"	" BC&GS#17	"	443

Remarks:—

NAME Leonard, Joseph

PATENT DATE 1774

TRACT Cord Winders Hall

		COUNTY	<u>Now</u> Wicomico		
Certificate	184	Acres	Liber BC&GS#45	Folio	405
“	“	“	“	“	“
Patent	184	“	“ BC&GS#48	“	56

Remarks:—

NAME Leonard, Joseph

PATENT DATE 1791.

TRACT Leonards Adventure

COUNTY

Now Wicomico

Certificate	140	Acres	Liber IC#F	Folio	245
"	"	"	"	"	"
Patent	140	"	" IC#E	"	671

Remarks:—

NAME Leonard, Joseph

PATENT DATE 1800

TRACT The Traverse Consolidated

	COUNTY	Somerset		
Certificate	627 1/8 Acres	Liber	IC#A	Folio 160
“	“	“	“	“
Patent	627 1/8 “	“	IC#A	“ 182

Remarks:—

NAME Leonard, Joseph

PATENT DATE 1814

TRACT Leonard's Last Conclusion

COUNTY Now Wicomico

Certificate	92 1/4	Acres	Liber	IC#C	Folio	399
-------------	--------	-------	-------	------	-------	-----

"	"	"	"	"	"	"
---	---	---	---	---	---	---

Patent	92 1/4	"	"	CG#C	"	118
--------	--------	---	---	------	---	-----

Remarks:—

NAME Leonard, Michael

1756

TRACT New Providence

COUNTY

Worcester

Certificate	56	Acres	Liber 70000/9	Folio	85
"	"	"	"	"	"
Patent	52	"	" 70000/3	"	880

Remarks:—

NAME Leonard, Rufus

PATENT DATE 1908

TRACT Schoolhouse Lot

COUNTY Wicomico

Certificate	23/50	Acres	Liber	EST#1	Folio	455
“	“	“	“	“	“	“
Patent	23/50	“	“	EST#1	“	116

Remarks:—


NAME Leonard, William (See William Lennard)

TRACT

COUNTY Now Frederick

Certificate	Acres	Liber	Folio
“	“	“	“
Patent	“	“	“

Remarks:—



NAME Leonard, William J.,

PATENT DATE 1858

TRACT Avalon

COUNTY Now Wicomico

Certificate	369	Acres	Liber	Folio
"	"	"	"	"
Patent	369	"	" IM#1	" 162

Remarks:— Certificate in name of William J.
Leonard, Liber WL&WS#3, folio 102.

NAME Leonard, William J.,

PATENT DATE 1858

TRACT Avalon

COUNTY Now Wicomico

Certificate 369 Acres Liber WL&WS#3 Folio 102

“ “ “ “

Patent “ “

Remarks:— Patented to William J. Leonard,
Liber IM#1, folio 162.

NAME Leonard, William J.

PATENT DATE 1878

TRACT Denwood's Den

COUNTY Wicomico

Certificate	187	Acres	Liber	WRH#1	Folio	11
"	"	"	"	"	"	"
Patent	187	"	"	WRH#1	"	299

Remarks:—

NAME Lerkin, Joseph

1749

TRACT Rogues Harbour

COUNTY

Now Montgomery

Certificate	50	Acres	LibeBY.&GS.#1Folio	679
"	"	"	"	"
Patent	50	"	"BY.&GS.#3"	14

Remarks:—

NAME **Leslies, Robert**

PATENT DATE **1795**

TRACT **Long Ridge**

COUNTY **Cecil**

Certificate	260½	Acres	Liber	IC#K	Folio	430
“	“	“	“	“	“	“
Patent	260½	“	“	IC#H	“	686

Remarks:—

NAME Lesor, Matthias

PATENT DATE 1764

TRACT Sink Hole

COUNTY NOW Washington

Certificate 50 Acres Liber BC&GS#27 Folio 312

“ “ “ “ “

Patent 50 “ “ BC&GS#28 “ 151

Remarks:—

NAME Lesound, John

SURVEY DATE 1796

TRACT Metz

COUNTY Baltimore

ACRES 5 3/4 A - 10 Ps

CERTIFICATE No. 1016

NAME Lester, Maurice

1671

TRACT Maurice Hope

COUNTY Somerset

Certificate 250 Acres Liber 13 Folio 98

“ “ “ “ “

Patent “ “ “

Remarks:

*

NAME Lester, William
SURVEY DATE 1806
TRACT Addition
COUNTY Harford
ACRES 5-2-7
CERTIFICATE No. 4

NAME	Lester, William
SURVEY DATE	1806
TRACT	Lesters Enlargement
COUNTY	Harford
ACRES	13
CERTIFICATE No.	280

NAME Lester, William
SURVEY DATE 1806
TRACT Second Edition
COUNTY Harford
ACRES 3 3/4-0-10
CERTIFICATE No. 440

NAME	Lester, William
SURVEY DATE	1806
TRACT	White Oak Bottom
COUNTY	Harford
ACRES	10 1/2
CERTIFICATE No.	519

NAME Letchem, Thomas

PATENT DATE 1764

TRACT Golden Pleasure

COUNTY

Worcester

Certificate 99 Acres Liber BC&GS#34 Folio 166

“ “ “ “

Patent 99 “ “ BC&GS#33 “ 132

Remarks:—



NAME Letchworth, Joseph

1668

TRACT Letchworths Hills

COUNTY Calvert

Certificate	Acres	Liber	Folio
"	"	"	"
Patent	200	"	12
			" 138

Remarks: Certificate in name of Thomas Letchworth, Liber 10, folio 476.

NAME Letchworth, Joseph

1685

TRACT

COUNTY

Certificate	Acres	Liber	Folio
“	“	“	“
Patent	1000	“	“
		N.S.#2	562

Remarks:— Part of Record destroyed.

NAME Letchworth, Joseph

1688

TRACT Joseph & Mary (The)

COUNTY Now Prince George's

Certificate 1001 Acres Liber 38 Folio 333

" " " "

Patent 1001 " N.S.#2 " 563

Remarks:—

NAME **Letchworth, Thomas**

1658

TRACT **Letchworth**

COUNTY **St. Mary's**

Certificate

Acres

Liber

Folio

“

“

“

“

Patent

390

“

“


Q

“

6

Remarks:—

(1658)



NAME Letchworth, Thomas

1659

TRACT Letchworth

COUNTY Calvert

Certificate	50	Acres	Liber	4	Folio	164
"	"	"	"	"	"	"
Patent	50	"	"	4	"	164

Remarks:

NAME Letchworth, Thomas

1666

TRACT Letchworths Cypresse

COUNTY Calvert

Certificate	200	Acres	Liber	10	Folio	128
"	"	"	"	"	"	"
Patent	200	"	"	10	"	129

Remarks:

NAME Letchworth, Thomas

1668

TRACT Letchworths Hills

COUNTY Calvert

Certificate 200 Acres Liber 10 Folio 476

" " " " " "

Patent " " " "

Remarks: Patent to Joseph Letchworth, Liber 12,
folio 138.

NAME Letchworth, Thomas

1714

TRACT Broeke Court

COUNTY

Prince George's

Certificate	2439	Acres	Liber	E. E. # 6	Folio	107
"	"	"	"	"	"	"
Patent	2439	"	"	E. E. # 6	"	107
Remarks:—				R. Y. # 1	"	63

NAME **Letton, Caleb**


1722

TRACT **Oatry**

COUNTY **Now Montgomery**

Certificate	405	Acres	Liber	I.L.#A	Folio	155
"	"	"	"	"	"	"
Patent	405	"	"	P.L.#5	"	67

Remarks:—



NAME Letton (Litton) Caleb

PATENT DATE 1727

TRACT Saint Mary's

COUNTY Now Montgomery

Certificate 67 Acres Liber I L #A Folio 723

“ “ “ “ “

Patent 67 “ “ P L #6 “ 661

Remarks:--

NAME Letton, Thomas, et al,

SURVEY DATE 1770

TRACT Letton's Purchase

COUNTY Anne Arundel

ACRES 152

CERTIFICATE No. 261

NAME Leuman, Caleb

PATENT DATE 1850

TRACT Resurvey on Leuman's Ramble

COUNTY Allegany

Certificate 225 $\frac{1}{4}$ Acres Liber GGB#7-A Folio 288

“ “ “ “

Patent “ “ “

Remarks:— Patented to Jacob Easter,
Liber GGB#8, folio 29.

NAME Levely, Michael

PATENT DATE 1766

TRACT Mansinger

COUNTY

Frederick

Certificate	67½	Acres	Libe BC&GS#30	Folio	164
“	“	“	“	“	“
Patent	67½	“	“ BC&GS#31	“	55

Remarks: ---

NAME **Levens, Thomas**

1743

TRACT **Batchelors Choice**

COUNTY **Baltimore**

Certificate **100** Acres Liber **L.G.#E** Folio **140**

“ “ “ “

Patent **100** “ “ **L.G.#B** “ **769**

Remarks:—

NAME **Levens, Thomas**

1747

TRACT **Thomas's Choice**

COUNTY **Baltimore**

Certificate **50** Acres Liber **L.G.#0** Folio **662**

“ “ “ “

Patent **50** “ “ **BT.&BY.#3** “ **220**

Remarks:—

NAME Leverett, John

1696

TRACT Leveretts Purchase

COUNTY

Charles

Certificate	85	Acres	Liber	B.B.#3	Folio	257
"	"	"	"	"	"	"
Patent	85	"	"	B.B.#3	"	257

Remarks:—

NAME Levering, Enoch, et al,

SURVEY DATE 1811

TRACT Hope for the Best

COUNTY Baltimore

ACRES 96 Sq. Ps.

CERTIFICATE No. 737

NAME **Leverton, John**
1740

TRACT **Bartlets Venture**

		COUNTY	<u>Now</u> Caroline		
Certificate	100	Acres	Liber	L.G.#C	Folio 101
"	"	"	"	"	"
Patent	100	"	"	E.I.#B	" 342

Remarks:—

NAME **Levett, Robert**
SURVEY DATE **1722**
TRACT **Chance**
COUNTY **Prince George's**
ACRES **26**
CERTIFICATE No. **79**