

msa stagser s1426 10/26/98 jbr

NAME Foard, John B.

SURVEY DATE 1814

TRACT Prospect Hill

COUNTY Baltimore

ACRES 51 1/8

CERTIFICATE No. 1322

NAME Foard, John B., et al,
SURVEY DATE 1852
TRACT Red Fox Hill Resurveyed
COUNTY Harford
ACRES 85
CERTIFICATE No 404

NAME Foard, John H.
SURVEY DATE 1816
TRACT Foard's Tit for Tat
COUNTY Cecil
ACRES 60-1-21
CERTIFICATE No 102

NAME Foard, Joseph

PATENT DATE 1768

TRACT Foards Beginning

COUNTY Now Washington

Certificate 61 Acres Libe BC&GS#37 Folio 156

" " " " "

Patent " " "

Remarks:-- Patented to William Moore
Liber BC&GS#33, folio 218

NAME Foard, Joseph R.

PATENT DATE 1818

TRACT Grand Bank (The)

		COUNTY	Baltimore		
Certificate	43 7/8	Acres	Liber	IB#G	Folio 13
"	"	"	"	"	"
Patent	43 7/8	"	"	IB#E	" 143

Remarks:—

NAME Foard, Joseph R.

PATENT DATE 1818

TRACT Sina Qua Non

COUNTY Baltimore

Certificate 17 1/8 Acres Liber IB#G Folio 12

“ “ “ “ “

Patent 17 1/8 “ “ IB#E “ 142

Remarks:—

NAME Foard, Thomas

1659

TRACT Foardston

COUNTY Anne Arundel

Certificate 120 Acres Liber 4 Folio 288

“ “ “ “ “

Patent 120 “ “ 4 “ 517

Remarks: —

NAME Foard, William (See William Ford)

TRACT

COUNTY

Prince George's

Certificate

Acres

Liber

Folio

“

“

“

“

Patent

“

“

“

Remarks:—

NAME Foard, William

1875

TRACT Canterbury

COUNTY

Dorchester

Certificate 235 Acres Liber 15 Folio 274

" " " "

Patent: " " "

Remarks:—Patent to Thomas Pattison, Liber 19
folio 113,

NAME Fockler, Adam

PATENT DATE 1787

TRACT Chaplines Ill Will

COUNTY

Washington

Certif cate	16 $\frac{1}{4}$	Acres	Liber	IC#B	Folio	703
"	"	"	"	"	"	"
Patent	16 $\frac{1}{2}$	"	"	IC#C	"	122

Remarks:--

NAME Fockler, Adam

PATENT DATE 1787

TRACT Providence

COUNTY

Washington

Certificate 7 Acres Liber I C # B Folio 699

" " " " " "

Patent 7 " " I C # C " 122

Remarks:—

Fogele, Andrew

PATENT DATE 1765

TRACT Resurvey on Andrews Delight (The)

COUNTY Frederick

Certificate 86 Acres Liber BC&GS#30 Folio 181

" " " " " "

Patent 86 " " BC&GS#32 " 12

Remarks: -

NAME Fogill, Andrew

1752

TRACT Resurvey on Andrews Chance (The)

COUNTY Frederick

Certificate	660	Acres	Liber BC&GS#14	Folio	551
"	"	"	"	"	"
Patent	660	"	" BC&GS#13	"	741

Remarks:—

NAME Fogill, Andrew

1758

TRACT **Andrews Chance**

COUNTY

Frederick

Certificate

50

Acres

LibeBC.&GS.#5Folio

151

“

“

“

“

Patent

50

“

“ BC.&GS.#3 “

474

Remarks:—

NAME **Fogill, Andrew**

1782

TRACT **Andrews Delight**

COUNTY

Frederick

Certificate **37**

Acres

Libe **BC&GS#19** Folio **273**

“

“

“

“

Patent **37**

“

“ **BC&GS#20** “ **90**

Remarks:--

Fogill, Andrew

PATENT DATE 1766

TRACT Addition

COUNTY

Frederick

Certificate 10

Acres

Liber BC&GS#30 Folio 231

“

“

“

“

Patent 10

“

“ BC&GS#32 “ 82

Remarks: -

NAME Fogle, Andrew

PATENT DATE 1775

TRACT Fogles Look Out

COUNTY

Frederick

Certificate	17½	Acres	Liber BC&GS#51	Folio	215
"	"	"	"	"	"
Patent	17½	"	" BC&GS#49	"	452

Remarks: --

NAME Fogle, Andrew

PATENT DATE 1775

TRACT Hickory Bottom

COUNTY

Frederick

Certificate	15½	Acres	Liber BC&GS#51	Folio	209
“	“	“	“	“	“
Patent	15½	“	“ BC&GS#52	“	108

Remarks:—

NAME **Fogle, Andrew**

PATENT DATE **1795**

TRACT **Little Bit**

COUNTY **Frederick**


Certificate **11** Acres Liber **IC#K** Folio **282**

“ “ “ “ “

Patent “ “ “

Remarks:— **Patented to Philip Fogle**

Liber IC#G, folio 625



NAME **Fogle, Andrew**

PATENT DATE **1795**

TRACT **Rockey Ridge**

COUNTY

Frederick

Certificate **23½** Acres Liber **IC#K** Folio **283**

“ “ “ “

Patent “ “ “

Remarks:-- **Patented to Matthias & Balsher Fogle**
Liber IC#G, folio 625

NAME Fogle, Balsher & Matthias

PATENT DATE 1795

TRACT Rocky Point

COUNTY Frederick

Certificate

Acres

Liber

Folio

“

“

“

“

Patent

23½

“

“

IC#G

“

625

Remarks:— Certificate in name of Andrew Fogle
Liber IC#K, folio 283

NAME Fogle, Basil

SURVEY DATE 1825

TRACT Fogle's Stumble

COUNTY Frederick

ACRES 10

CERTIFICATE No. 209

NAME Fogle, Henry

PATENT DATE 1803

TRACT Fatt Mutton Enlarged

	COUNTY	Frederick			
Certificate	234	Acres	Liber	IC#Q	Folio 223
"	"	"	"	"	"
Patent	234	"	"	IC#S	" 98

Remarks:—

NAME Fogle, Henry

PATENT DATE 1818

TRACT Fogle's Defence

COUNTY

Frederick

Certificate	95	Acres	Liber	IB#G	Folio	57
"	"	"	"	"	"	"
Patent	95	"	"	IB#E	"	640

Remarks:--

NAME Fogle, Matthias & Balsher

PATENT DATE 1795

TRACT Rockey Ridge

COUNTY

Frederick

Certificate

Acres

Liber

Folio

“

“

“

“

Patent

23½

“

“

IC#G

“

625

Remarks:— Certificate in name of Andrew Fogle

Liber IC#K, folio 283

NAME Fogle, Matthias

PATENT DATE 1809

TRACT Fogles Inheritance

		COUNTY	Frederick		
Certificate	192 $\frac{3}{4}$	Acres	Liber JK#U	Folio	61
"	"	"	"	"	"
Patent	192 $\frac{3}{4}$	"	" IC#S	"	747

Remarks:—

Fogle, Philip

ATENT DATE 1795

TRACT Fogles Conclusion

COUNTY Frederick

	Acres	Liber	IC#	Folio	
Certificate	214		K		270
"	"	"		"	
Patent	214	"	L	"	37

Remarks: —

NAME Fogle, Philip

PATENT DATE 1795

TRACT Little Lot

COUNTY Frederick

Certificate	Acres	Liber	Folio
"	"	"	"
Patent	11	" IC#G	" 625

Remarks:— Certificate in name of Andrew Fogle
Liber IC#K, folio 282

NAME Fogler, Frederick

1762

TRACT Dry Spring

COUNTY

Now Washington

Certificate	129	Acres	Lib BC&GS#21	Folio	238
"	"	"	"	"	"
Patent	129	"	" BC&GS#23	"	184

Remarks:—

NAME Foglesonk George

PATENT DATE 1773

TRACT Foglesongs Good Luck

		COUNTY	<u>Now</u> Washington	
Certificate	50	Acres	Liber BC&GS#50	Folio 377
"	"	"	"	"
Patent	50	"	" I C # A	" 109

Remarks:—

NAME Foglesonk George

PATENT DATE 1783

TRACT Foglesonks Hotts

		COUNTY	<u>Now</u> Washington	
Certificate	55	Acres	Liber BC&GS#50Folio	376
"	"	"	"	"
Patent	55	"	" I C # A "	108

Remarks: —

NAME Fogleston, George

PATENT DATE 1765

TRACT Fogal Song

		COUNTY	<u>Now</u> Washington	
Certificate	50	Acres	Liber BC&GS#30	Folio 248
" "		"	"	"
Patent	50	"	" BC&GS#29	" 426

Remarks: —

NAME **Foible, Peter**

PATENT DATE **1774**

TRACT **Foibler Barren Hills**

COUNTY **Baltimore**

Certificate **35 $\frac{1}{2}$** Acres **Libert BC&GS#50** Folio **23**

“ “ “ “ “

Patent **35 $\frac{1}{2}$** “ “ **BC&GS#49** “ **100**

Remarks:—

NAME **Foland Jacob**

PATENT DATE **1767**

TRACT **Foland**

	COUNTY		
Certificate	16$\frac{1}{2}$	Acres	Frederick Liber BC&GS#37Folio 227
"	"	"	"
Patent	"	"	"

Remarks: - **Patent to Andrew Ipe**

Liber BC&GS#35

Folio 179

NAME Folok, Daniel

PATENT DATE 1840

TRACT Lions Den

COUNTY

Allegheny

Certificate 50

Acres

Liber GGB#4

Folio

533

..

..

..

..

Patent 50

..

..

GGB#3

..

535

Remarks:---

NAME Folck, John

SURVEY DATE 1814

TRACT Buling Green

COUNTY Allegany

ACRES 230

CERTIFICATE No 102

NAME Folck, Philip

PATENT DATE 1848

TRACT Folckborough

COUNTY

Allegany

Certificate	303 $\frac{3}{4}$	Acres	Liber GGB#6	Folio	617
"	"	"	"	"	"
Patent	303 $\frac{3}{4}$	"	" GGB#5	"	391

Remarks:—

NAME Folck, Philip

PATENT DATE 1848

TRACT Folckton

		COUNTY	Allegheny			
Certificate	461 $\frac{3}{4}$	Acres	Liber	GGB#6	Folio	620
"	"	"	"	"	"	"
Patent	461 $\frac{3}{4}$	"	"	GGB#5	"	392

Remarks: —

NAME Folk, Jacob M.

PATENT DATE 1904

TRACT Home of the Giant

	COUNTY				
Certificate	1-2-36	Acres	Carroll	Liber EST#1	Folio 190
"	"	"	"	"	"
Patent	1-2-36	"	"	WOM#1	" 470

Remarks:—

NAME **Folk, John**

SURVEY DATE **1812**

TRACT **Folksburg**

COUNTY **Allegany**

ACRES **312 1/2**

CERTIFICATE No **291**

NAME Folk, John

SURVEY DATE 1816

TRACT Addition to Folksborough

COUNTY Allegany

ACRES 476 1/2

CERTIFICATE No 15

NAME **Folk, John**

SURVEY DATE **1871**

TRACT **Folk's Addition**

COUNTY **Allegheny**

ACRES **7**

CERTIFICATE No. **290**

NAME Folke, John


PATENT DATE 1805

TRACT Mill Seat

COUNTY Allegany

Certificate	Acres	Liber	Folio
"	"	"	"
Patent 56 $\frac{3}{4}$	"	" IC#S	" 280

Remarks:— Certificate in name of Hanson Briscoe
Liber IC#Q, folio 669.



NAME Folkner, John (See John Falkner)

TRACT

COUNTY

Queen Anne's

Certificate

Acres

Liber

Folio

“

“

“

“

Patent

“

“

“

Remarks:—

NAME **Follan, Daniel**

SURVEY DATE **1730**

TRACT **Follans Security**

COUNTY **Dorchester**

ACRES **282**

CERTIFICATE No **455**

NAME **Follen, Daniel**

PATENT DATE **1827**

TRACT **Follen's Inclosure**

COUNTY

Dorchester

Certificate **524-2-30** acres

Liber **CG#D**

Folio

204

“

“

“

“

Patent **524-3-30** “

“ **TWL#D**

“

22

Remarks:—

NAME Follen, Redmond (See Redmond Fallen)

TRACT

COUNTY

Certificate

Acres

Liber

Folio

“

“

“

“

Patent

“

“

“

Remarks:—



NAME Follen, Redmond

1741

TRACT Laffertys Lott

COUNTY

Prince George's

Certificate

Acres

Liber

Folio

“

“

“

“

Patent 100 “ “ L.G.#B “ 304

Remarks:— Certificate in name of Daniel Dulany
Liber L.G.#C. folio 301

NAME Follen, Redmond

1741

TRACT Marsh Head

COUNTY

Prince George's

Certificate	100	Acres	Liber	L.G.#C	Folio	193
"		"	"		"	
Patent	100	"	"	E.I.#6	"	350

Remarks:—

NAME Follin, Levin
SURVIVY DATE 1792
TRACT Berwick
COUNTY Somerset
ACRES 149 1/4
CERTIFICATE No. 120

~~NAME~~ Follin, Samuel

PATENT DATE 1880

TRACT Carroll's Watery Plains

COUNTY Montgomery

Certificate	Acres	Liber	Folio
'	"	"	"
Patent	7 1/2	" WRH#1	" 397

Remarks:— Certificate in name of Charles H. Carroll
Liber WRH#1, folio 105

NAME Folling, Redmond

1741

TRACT Walnut Grove

COUNTY Now Montgomery

Certificate 175 Acres Liber L.G.#C Folio 203

" " " " " "

Patent 175 " " E.I.#6 " 349

Remarks:— Name appears Follen in Patent record.

NAME Foltz, William and Peter Mason

PATENT DATE 1815

TRACT Fatigue

		COUNTY	Harford			
Certificate	17 $\frac{3}{4}$	Acres	Liber	IB#D	Folio	435
"		"	"	"	"	
Patent	17 $\frac{1}{4}$	"	"	IB#C	"	266

Remarks:--

NAME **Fonterburgh, Lazarus**

PATENT DATE **1775**

TRACT **Carmacks Advice**

COUNTY **Frederick**

Certificate **333** Acres Libe **BC&GS#50** Folio **333**

“ “ “ “

Patent **333** “ “ **BC&GS#48** “ **499**

Remarks: --

NAME Fooke, Jesse
SURVEY DATE 1791
TRACT Addition to Hog Quarter
COUNTY Worcester
ACRES 179
CERTIFICATE No 69

NAME **Fookes, Benajmin**

1737

TRACT **Long Acre**

COUNTY **Somerset**

Certificate	100	Acres	Liber	E. I. #3	Folio	506
'		"	"		"	
Patent	100	"	"	E. I. #6	"	26

Remarks: —

NAME **Fookes, Daniel**

1764

TRACT **Firm Land**

COUNTY

Now **Wicomico**

Certificate **88**

Acres

Liber **BC&GS#24** Folio **327**

“

“

“

“

Patent **88**

“

“ **BC&GS#23** “ **571**

Remarks:--

NAME Fookes, Daniel

PATENT DATE 1769

TRACT Third Choice

COUNTY

Now Wicomico

Certificate	146	Acres	Liber BC&GS#37	Folio	417
"	"	"	"	"	"
Patent	146	"	" BC&GS#39	"	72

Remarks:—

NAME **Fookes, Daniel**

PATENT DATE **1774**

TRACT **Hog Yard**

		COUNTY	Worcester		
Certificate	125	Acres	Liber BC&GS#45	Folio	400
"	"	"	"	"	"
Patent	125	"	" BC&GS#46	"	323

Remarks: -

NAME Fockes, Daniel

PATENT DATE 1795

TRACT Addition to Hardship

		COUNTY	Worcester		
Certificate	578 $\frac{1}{4}$	Acres	Liber IC $\frac{7}{8}$ K	Folio	382
"	"	"	"	"	"
Patent	578 $\frac{1}{4}$	"	" IC $\frac{7}{8}$ H	"	715

Remarks:—

NAME Fookes, Francis

1671

TRACT Piddington

COUNTY Calvert

Certificate	50	Acres	Liber	13	Folio	119
"	"	"	"	"	"	"
Patent	50	"	"	14	"	298

Remarks:

NAME Fookes, James

1746

TRACT **Fookes Regulation**

COUNTY **Dorchester**

Certificate **363** **Acres** **Libe** **BY.&GS.#5** **Folio** **96**

“ “ “ “

Patent “ “ “

Remarks: **Patent to Joseph Fookes, Liber BY.&GS.#2**
folio 368

NAME..... **Fookes, James**

SURVEY DATE **1808**

TRACT **Fooke's Conclusion**

COUNTY **Worcester**

ACRES **259**

CERTIFICATE No. **493**

NAME **Fookes, James**

PATENT DATE **1811**

TRACT **Fookes Chance**

COUNTY **Worcester**

	Certificate	Acres	Liber	IC#C	Folio	
	25					239
	"	"	"	"	"	
	25	"	"	IC#B	"	420

Remarks:—

NAME Fookes, James

PATENT DATE 1811

TRACT Fookes Lot

COUNTY Worcester

Certificate	8½	Acres	Liber	IC#C	Folio	240
"	"	"	"	"	"	"
Patent	8½	"	"	IC#B	"	420

Remarks:—

NAME Fookes, Jesse

PATENT DATE 1775

TRACT Strife

	COUNTY	Now	Wicomico	
Certificate	4 $\frac{1}{2}$	Acres	Liber BC&GS#51	Folio 113
"	"	"	"	"
Patent	"	"	"	"

Remarks: Patent to Samuel Ingersol

Liber BC&GS#48,

Folio 450

NAME Fookes Jessee

PATENT DATE 1783

TRACT Fookes Choice

	COUNTY	<u>Now</u> Wicomico	
Certificate 30	Acres	Liber BC&GS#50	Folio 462
"	"	"	"
Patent	"	"	"

Remarks: - Patent to Ezekiel Root

Liber I C # A

Folio 206

NAME Fookes, Jesse

PATENT DATE 1790

TRACT Lottery

		COUNTY	<u>Now</u> Wicomico		
Certificate	25	Acres	Liber IC#D	Folio	701
"	"	"	"	"	"
Patent	25	"	" IC#E	"	293

Remarks: - -

NAME Fookes, Jesse

PATENT DATE 1790

TRACT Slim Chance

		COUNTY	<u>Now</u> Wicomico			
Certificate	62 $\frac{1}{2}$	Acres	Liber	IC#D	Folio	702
"	"	"	"	"	"	"
Patent	62 $\frac{1}{2}$	"	"	IC#E	"	294

Remarks: - -

TRACT Fookes, Jesse

PATENT DATE 1793

NAME Indian Lot

COUNTY Now Wicomico

Certificate	Acres	Liber	Folio
"	"	"	"
Patent	121 $\frac{1}{2}$	" IC#H	" 379

Remarks:— Certificate in name of Richard Mills
Liber IC#I, folio 331

NAME Fookes, Jesse

PATENT DATE 1810

TRACT Conclusion

COUNTY Now Wicomico

Certificate 65 Acres Liber JK#U Folio 353

“ “ “ “

Patent “ “ “

Remarks:— Patented to Jonathan Noble,
Liber JK#T, folio 341.

NAME Fookes, Joseph

1747

TRACT Fookes Regulation

COUNTY Dorchester

Certificate

Acres

Liber

Folio

“

“

“

“

Patent 363 “ “ BY.&GS.#2 “ 368

Remarks:—Certificate in name of James Fookes,
Liber BY.&GS.#5, folio 96

NAME Fookes, William

PATENT DATE 1794

TRACT Fookes Right

COUNTY

Now Wicomico

Certificate	314	Acres	Liber	IC#K	Folio	57
"	"	"	"	"	"	"
Patent	314	"	"	IC#G	"	464

Remarks:—

NAME Fooks, Benjamin

PATENT DATE 1796

TRACT Peace and Plenty Enlarged

	COUNTY	<u>Now</u> Wicomico	
Certificate	41 $\frac{1}{2}$	Acres	Liber I C # K Folio 485
"	"	"	" " " " " "
Patent	41 $\frac{1}{2}$	"	" I C # L " 80

Remarks:—

NAME **Fooks, Benjamin**

SURVEY DATE **1864**

TRACT **Isle of Wight**

COUNTY **Worcester**

ACRES **3**

CERTIFICATE No **705**

NAME Fooks, Billy, et al,

PATENT DATE 1798

TRACT Milford

		COUNTY	<u>Now</u>	Wicomico		
Certificate	203	Acres	Liber	IC#A	Folio	76
"	"	"	"	"	"	"
Patent	203	"	"	IC#A	"	86

Remarks:—

NAME Fooks, Billy

PATENT DATE 1801

TRACT Huckster's Choice

COUNTY Now Wicomico

Certificate	Acres	Liber	Folio
"	"	"	"
Patent 24	"	" IC#L	" 693

Remarks:— Certificate in name of Arthur Lewis
Liber IC#Q, folio 4.

NAME Fooks, Billy

PATENT DATE 1855

TRACT Consolidation

COUNTY

Now Wicomico

Certificate 660 1/2 Acres

Liber GGB#7-B Folio 139

“

“

“

“

Patent

“

“

“

Remarks:— Patented to James and Ritchie Fooks,
Liber GGB#8, folio 364.

NAME **Fooks, Charles**

PATENT DATE **1810**

TRACT **Fooks Confirmation**

COUNTY

Worcester

Certificate	404	Acres	Liber	IC#C	Folio	218
"	"	"	"	"	"	"
Patent	404	"	"	IC#B	"	408

Remarks:—

NAME Fooks, Charles, Seth and James

PATENT DATE 1812

TRACT Necessity

COUNTY Worcester

Certificate

Acres

Liber

Folio

“

“

“

“

Patent

301

“

“

IB#A

“

284

Remarks:— Certificate in name of James Martin
Liber IB#B, folio 377.

NAME Fooks, Daniel

1758

TRACT Tower Hill

COUNTY

Now Sussex, Del.

Certificate	66	Acres	Liber BC&GS#11	Folio	136
"	"	"	"	"	"
Patent	66	"	" BC&GS#8	"	556

Remarks:—

NAME **Fooks, Daniel**

PATENT DATE **1774**

TRACT **Poplar Neck**

COUNTY

Now **Wicomico**

Certificate

Acres

Liber

Folio

“

“

“

“

Patent

50

“


“ **BC&GS#44**

“

394

Remarks: -

**Certificate in name of Powell
Pennewell, BC&GS#45, folio 387**



NAME Fooks Daniel

PATENT DATE 1785

TRACT Conclusion

		COUNTY	Worcester		
Certificate	864	Acres	Liber I C # B	Folio	321
"	"	"	"	"	"
Patent	864	"	" I C # A	"	588

Remarks:--

NAME Fooks, Daniel

PATENT DATE 1796

TRACT Addition to Conclusion

	COUNTY	Worcester			
Certificate	925	Acres	Liber I C #	K Folio	488
"	"	"	"	"	
Patent	925	"	" I C #	L "	82

Remarks:—

NAME Fooks, Daniel, et al,

PATENT DATE 1798

TRACT Milford

		COUNTY	<u>Now</u>	Wicomico		
Certificate	203	Acres	Liber	IC#A	Folio	76
"	"	"	"	"	"	"
Patent	203	"	"	IC#A	"	86

Remarks: -

NAME Fooks, Daniel

PATENT DATE 1801

TRACT Huckster's Choice

COUNTY Now Wicomico

Certificate	Acres	Liber	Folio
"	"	"	"
Patent 24	"	" IC#Q	" 4

Remarks:— Certificate in name of Arthur Lewis
Liber IC#Q, folio 4.

NAME Fooks, Daniel, et al,

SURVEY DATE 1817

TRACT Narrow Slupe

COUNTY Worcester

ACRES 4 1/4

CERTIFICATE No. 932

NAME Fooks, Daniel
SURVEY DATE 1822
TRACT Addition to Tower Hill
COUNTY Worcester
ACRES 368 3/4
CERTIFICATE No. 121

NAME Fooks, Ebenezer
SURVEY DATE 1801
TRACT Ebenezer's Good Luck
COUNTY Worcester
ACRES 160
CERTIFICATE No. 444

NAME Fooks, Elijah

PATENT DATE 1821

TRACT Partnership

COUNTY Worcester

Certificate	60	Acres	Liber CG#D	Folio	177
-------------	----	-------	------------	-------	-----

“	“	“	“	“	“
---	---	---	---	---	---

Patent	“	“	“	“	“
--------	---	---	---	---	---

Remarks:—Patented to Jonathan Fooks,
Liber CG#C, folio 390

NAME Fooks, G. N.
SURVEY DATE 1813
TRACT Guardian's Care
COUNTY Worcester
ACRES 346
CERTIFICATE No. 586

NAME Fooks, James, Charles & Seth

PATENT DATE 1812

TRACT Necessity

COUNTY Worcester

Certificate	Acres	Liber	Folio
"	"	"	"
Patent 301	"	" IB#A	" 284

Remarks:— Certificate in name of James Martin
Liber IB#B, folio 377.

NAME Fooks, James, et al

PATENT DATE 1816

TRACT Twilley's Luck

COUNTY Worcester

Certificate	Acres	Liber	Folio
"	"	"	"
Patent 20	"	" CG#C	" 179

Remarks: -Certificate in name of George Twilley,
Liber CG#D, folio 17

NAME	Fooks, James
SURVEY DATE	1821
TRACT	Addition to Briery Point
COUNTY	Worcester
ACRES	20
CERTIFICATE No.	27

NAME **Fooks, James**

PATENT DATE **1831**

TRACT **Milford**

COUNTY **Worcester**

Certificate	210	Acres	Liber	CG#D	Folio	276
-------------	------------	-------	-------	-------------	-------	------------

"	"	"	"	"	"	"
---	---	---	---	---	---	---

Patent	210	"	"	TWL#D	"	89
--------	------------	---	---	--------------	---	-----------

Remarks:



NAME Fooks, James and Ritchie

PATENT DATE 1855

TRACT Consolidation

COUNTY Now Wicomico

Certificate	Acres	Liber	Folio
"	"	"	"
Patent	680 1/2	"	"
		GGB#8	364

Remarks:— Certificate in name of Billy Fooks,
Liber GGB#7-B, folio 139

NAME Fooks, James M., et al.

PATENT DATE 1834

TRACT Fooks Beginning

		COUNTY	<u>Now</u>	Wicomico		
Certificate	50	Acres	Liber	CG#D	Folio	340
'		"	"		"	
Patent	50	"	"	TWL#D	"	145

Remarks: ---

NAME Fooks, James M.

PATENT DATE 1851

TRACT Addition to Pine Ridge

		COUNTY	Worcester		
Certificate	59 $\frac{1}{2}$	Acres	Liber GGB#7-A	Folio	337
"	"	"	"	"	"
Patent	59 $\frac{1}{2}$	"	" GGB#8	"	57

Remarks:—

NAME Fooks, James M.

PATENT DATE 1851

TRACT Pine Ridge

COUNTY Worcester

Certificate

Acres

Liber

Folio

“

“

“

“

Patent 28 $\frac{1}{4}$

“

“ GGB#5

“ 561

Remarks:— Certificate in name of Samuel Richardson,
Liber GGB#7-A, folio 320.

NAME **Fooks, Jesse**

PATENT DATE **1786**

TRACT **Stand Fast**

COUNTY **Worcester**

Certificate **1316** Acres **Liber I C # B Folio 326**

“ “ “ “ “ “

Patent **1316** “ “ **I C # A “ 603**

Remarks:—

NAME Fooks, Jonathan

PATENT DATE 1765

TRACT Addition to Westmore

COUNTY

Worcester

Certificate 400 Acres Liber BC&GS#34 Folio 51

“ “ “ “ “

Patent 400 “ “ BC&GS#34 “ 301

Remarks:—

NAME Fooks, Jonathan

PATENT DATE 1792

TRACT Addition to Coves Delight

COUNTY

Worcester

Certificate	245	Acres	Liber IC#I	Folio	45
-------------	-----	-------	------------	-------	----

“	“	“	“	“	“
---	---	---	---	---	---

Patent	245	“	“ IC#H	“	169
--------	-----	---	--------	---	-----

Remarks:—

NAME Fooks, Jonathan

PATENT DATE 1796

TRACT Conclusion

COUNTY

N&W Wicomicoo

Certificate	803½	Acres	Liber	IC#K	Folio	486
“	“	“	“	“	“	“
Patent	803½	“	“	IC#G	“	681

Remarks:—

NAME Fooks, Jonathan, et al.

PATENT DATE 1798

TRACT Milford

		COUNTY	<u>Now</u>	Wicomico		
Certificate	203	Acres	Liber	IC#A	Folio	76
..		"	"		"	
Patent	203	"	"	IC#A	"	86

Remarks:—

NAME Fooks, Jonathan

SURVEY DATE 1801

TRACT Good Luck

COUNTY Worcester

ACRES 10

CERTIFICATE No. 559

NAME Fooks, Jonathan

PATENT DATE 1801

TRACT Huckster's Choice

COUNTY Now Wiccrico

Certificate

Acres

Liber

Folio

“

“

“

“

Patent 24

“

“ IC#Q

“

4

Remarks:—

Certificate in name of Arthur Lewis
Liber IC#Q , folio 4.

NAME Fooks, Jonathan

PATENT DATE 1803

TRACT Addition to Philadelphia

COUNTY

Worcester

Certificate	1443	Acres	Liber	IC#B	Folio	285
"	-	"	"		"	
Patent	1443	"	"	IC#B	"	188

Remarks:--

NAME **Fooks, Jonathan**

SURVY DATE **1806**

TRACT **Fookes Neglect**

COUNTY **Worcester**

ACRES **10**

CERTIFICATE No. **492**

NAME Fooks, Jonathan, et al

PATENT DATE 1816

TRACT Twilley's Luck

COUNTY Worcester

Certificate	Acres	Liber	Folio
"	"	"	"
Patent 20	"	" CG#C	" 179

Remarks:—Certificate in name of George Twilley,
Liber CG#D, folio 17

NAME .. Fooks, Jonathan
SURVEY DATE 1817
TRACT Fooks Luck
COUNTY Worcester
ACRES 318 1/2
CERTIFICATE No. 496

NAME Fooks, Jonathan
SURVEY DATE 1831
TRACT Jonathan's Lot
COUNTY Worcester
ACRES 53
CERTIFICATE No 747

NAME Fooks, Jonathan,

PATENT DATE 1881

TRACT Partnership

COUNTY Worcester

Certificate	Acres	Liber	Folio
"	"	"	"
Patent 60	"	" CG#C	" 390

Remarks:--Certificate in name of Elijah Fooks,
Liber CG^{II}_{TT}D, folio 177

NAME Fook, Jonathan
SURVEY DATE 1825
TRACT Second Addition to Philadelphia
COUNTY Worcester
ACRES 98 3/4
CERTIFICATE No. 1168

NAME Fooks, Jonathan

SURVEY DATE 1825

TRACT Sharp Point

COUNTY Worcester

ACRES. 6 1/2

CERTIFICATE No. 1186

NAME Fooks, M. Durand, et al

PATENT DATE 1910

TRACT Second Addition to Liberty Resurveyed

COUNTY Worcester

Certificate	Acres	Liber	Folio
"	"	"	"
Patent 20A 20P	"	" EST#1	" 313

Remarks:—Certificate in name of William J. Staton,
& Kate H. Toadvin, Liber TAS#1, folio 35 .

NAME Fooks, Ritchie and James

PATENT DATE 1855

TRACT Consolidation

COUNTY Now Wicomico

Certificate	Acres	Liber	Folio		
"	"	"	"		
Patent	660 1/2	"	GGB#8	"	364

Remarks:— Certificate in name of Billy Fooks,
Liber GGB#7, B, folio 139

NAME Fooks, Seth

PATENT DATE 1810

TRACT Fooks Conclusion

		COUNTY	Worcester		
Certificate	726	Acres	Liber IC#C	Folio	317
"	"	"	"	"	"
Patent	726	"	" IC#B	"	404

Remarks:—

NAME Fooks, Seth, Charles and James.

PATENT DATE 1813

TRACT Necessity

COUNTY Worcester

Certificate	Acres	Liber	Folio
"	"	"	"
Patent 301	"	" IB#A	" 284

Remarks:— Certificate in name of James Martin
Liber IB#B, folio 377.

NAME Fooks, Thomas

PATENT DATE 1797

TRACT Fook's Hard Luck

	COUNTY	<u>Now</u> Wicomico	
Certificate	115 $\frac{1}{2}$	Acres	Liber I C # O Folio 122
"	"	"	" " " " " "
Patent	115 $\frac{1}{2}$	"	" I C # L " 283

Remarks:—

NAME **Fooks, Uriah**
SURVEY DATE **1857**
TRACT **Fooks Delight**
COUNTY **Worcester**
ACRES **18-0-22**
CERTIFICATE No. **495**

NAME Fooks, Vuah

PATENT DATE 1916

TRACT Democrats Choice

COUNTY Worcester

Certificate 158-3-10 Acres Liber TAS#1 Folio 329

" " " " " "

Patent " " " "

Remarks:— Patented to John Walter Smith, et al,
Liber JJH#1, folio 34.

● (See other side)

Thomas M. Purnell and Samuel K. Dennis.

NAME Fooks, W. Durand, et al.

PATENT DATE 1910

TRACT First Addition to Liberty Resurveyed

COUNTY Worcester

Certificate

Acres

Liber

Folio

“

“

“

“

Patent 13A-17P “ “ EST#1 “ 311

Remarks:— Certificate in name of William J. Staton
and Kate H. Toadvin, Liber TAS#1, folio 33.

NAME Fooks, William

PATENT DATE 1765

TRACT Fooks Cost

		COUNTY	<u>Now</u> Wicomico		
Certificate	400	Acres	Liber BC&GS#34	Folio	60
"	"	"	"	"	"
Patent	400	"	" BC&GS#31	"	294

Remarks:—

NAME Fooks, William

PATENT DATE 1769

TRACT Bacon Quarter

COUNTY

Now Wicomico

		Acres	Liber	Folio	
Certificate	48		BC&GS#37		379
"		"	"	"	
Patent	48	"	BC&GS#39	"	106

Remarks:—

NAME Fooks, William (Alias Billy of Daniel)
SURVEY DATE 1793
TRACT Coxes Hill
COUNTY Worcester
ACRES 20
CERTIFICATE NO. 352

NAME	Fooks, William
SURVEY DATE	1793
TRACT	Fooks Neglect
COUNTY	Worcester
ACRES	6
CERTIFICATE No.	497

NAME Fooks, William

PATENT DATE 1808

TRACT Maypole Orchard

COUNTY Worcester

Certificate

Acres

Liber

Folio

“

“

“

“

Patent 12

“

“

IC#S

“

616

Remarks:— Certificate in name of Bennett Cooper
Liber IC#R, folio 670.

NAME Fookes, William

PATENT DATE 1811

TRACT Mill Lot

COUNTY

Worcester

Certificate	61	Acres	Liber	IC#C	Folio	250
"	"	"	"	"	"	"
Patent	61	"	"	IC#B	"	419

Remarks:

NAME **Fooks, William**

SURVEY DATE **1813**

TRACT **Fookes Lot**

COUNTY **Worcester**

ACRES **270 1/2**

CERTIFICATE No. **494**

NAME Foord, Abraham

1699

TRACT Lemster

COUNTY Prince George's

Certificate 127 Acres Liber C.C.#4 Folio 157

“ “ “ “

Patent 127 “ “ C.C.#4 “ 157

Remarks:— Another Patent, Liber W.D., folio 197

NAME **Foord, Thomas**

1880

TRACT **Rockford**

COUNTY Now **Harford**

Certificate **300** Acres Liber **20** Folio **309**

' " " " "

Patent **300** " " **C.B.#2** " **14**

Remarks:—

NAME: **Foorde, Robert**

1675

TRACT **Maypole (The)**

COUNTY

St. Marys

Certificate	96	Acres	Liber	19	Folio	131
"	"	"	"	"	"	"
Patent	96	"	"	19	"	314

Remarks:—

NAME **Foorde, Thomas**

1676

TRACT **Foordes Folly**

COUNTY **Anne Arundel**

Certificate **170** **Acres** **Liber** **19** **Folio** **338**

“ “ “ “ “ “ “

Patent **170** “ “ **19** “ **338**

Remarks:—



NAME **Foorde, William**

1677

TRACT **London**

COUNTY

Dorchester

Certificate	331	Acres	Liber	19	Folio	310
'		"	"		"	
Patent	331	"	"	19	"	487

Remarks:—

NAME Foot, Richard & Nicholas Hayward _____

1857

TRACT -

COUNTY

Certificate

Acres

Liber

Folio

“

“

“

“

Patent

“

“

Q

“

470

Remarks:— Conditional grant for 2000 acres.

NAME Footell, James

PATENT DATE 1790

TRACT Lot Number 22 Part of Monocacy Manor

COUNTY Frederick

Certificate 94 Acres Liber IC#F Folio 129

“ “ “ “

Patent “ “ “

Remarks: Patented to John Ringer

Liber IC#C, folio 718