

msa stagser s1426 03/22/99 rhdfh

NAME **Devanbaugh, Andrew**

PATENT DATE **1847**

TRACT **Refuse No Longer**

COUNTY **Allegheny**

Certificate **43 $\frac{1}{2}$**  Acres Liber **GGB#6** Folio **563**

“ “ “ “

Patent “ “ “

Remarks:— **Patented to Joseph Dean,**

**Liber GGB#5, folio 350.**

NAME Devecman, George W., et al.

SURVEY DATE 1840

TRACT Vevay

COUNTY Allegany

ACRES - 196 1/2

CERTIFICATE No. 937

NAME Deveson, George W., et al.

SURVEY DATE 1842

TRACT Emerald

COUNTY Allegany

ACRES 150 1/4

CERTIFICATE No. 265

NAME **Devecman, Peter**

SURVEY DATE **1791**

TRACT **Coal Mine**

COUNTY **Alleghany**

ACRES **9**

CERTIFICATE No. **180**

NAME **Deveson, Peter**

---

SURVEY DATE **1793**

TRACT **George's Outlary Seat**

COUNTY **Allegheny**

ACRES **3 1/2**

CERTIFICATE No. **308**

NAME **Deveoman, Peter**

---

PATENT DATE **1794**

TRACT **Lot Number 313**

COUNTY **Alleghany**

Certificate **50** Acres **Liber IC#I** Folio **693**

“ “ “ “

Patent “ “ “

Remarks:— **Patented to John Templemen,  
Liber IC#G, folio 433**

NAME Deveoman, Peter

PATENT DATE 1794

TRACT Lot Number 3432

		COUNTY	Allegany		
Certificate	50	Acres	Liber IC#I	Folio	693
"	"	"	"	"	"
Patent	50	"	" IC#G	"	408

Remarks:—

NAME Devecman, Peter

PATENT DATE 1794

TRACT Lot No 3435

COUNTY Allegany

Certificate 50 Acres Liber IC#I Folio 693

“ “ “ “ “

Patent “ “ “

Remarks:— Patented to Francis & Charles Lowndes,  
and Benjamin Stoddert, Liber IC#G, folio  
423.



**NAME** Devecman, Peter

---

**PATENT DATE** 1795

**TRACT** Lots Number 3782, 83, 84, 85 & 86

**COUNTY**

**Allegany**


**Certificate** 250      **Acres**      **Liber** IC#K      **Folio** 339

“      “      “      “

**Patent**      “      “      “

**Remarks:—** Patented to Benjamin Stoddart

Liber IC#H, folio 648



NAME Deveoman, Peter

PATENT DATE 1795

TRACT Lot Number 3940

COUNTY Allegany

Certificate	50	Acres	Liber IC#K	Folio	339
"	"	"	"	"	"
Patent	"	"	"	"	"

Remarks:— Patented to Matthew Ball  
Liber IC#G, folio 576

NAME Devecman, Peter

---

SURVEY DATE 1795

TRACT Unknown

COUNTY Allegany

ACRES 10,000

CERTIFICATE NO. 926

NAME **Deveoman, Peter**

---

SURVEY DATE **1796**

TRACT **Glory**

COUNTY **Allegany**

ACRES **1093**

CERTIFICATE No. **316**

NAME **Devesoman, Peter**

PATENT DATE **1796**

TRACT **Mill Seat**

COUNTY

**Allegany**

Certificate	<b>186</b>	Acres	Liber	<b>IC#M</b>	Folio	<b>35</b>
“	“	“	“	“	“	“
Patent	<b>186</b>	“	“	<b>IC#N</b>	“	<b>55</b>

Remarks:—

NAME Devecman. Peter

PATENT DATE 1796

TRACT Mill Seat

COUNTY Allegany

Certificate 100 Acres Liber IC#N Folio 55

“ “ “ “ “

Patent “ “ “

Remarks:— Patented to Benjamin Stoddart  
Liber IC#L. folio 153

NAME Deveeman, Peter

SURVEY DATE 1797

TRACT Good Choice

COUNTY Allegany

ACRES 1841

CERTIFICATE No. 326

NAME **Devecman. Peter**

---

SURVEY DATE **1797**

TRACT **Nothing**

COUNTY **Allegany**

ACRES **314**

CERTIFICATE No. **570**



NAME Deveeman, Peter

PATENT DATE 1797

TRACT Polands Farm

COUNTY

Allegany

Certificate	50	Acres	Liber IC#N	Folio	331
"	"	"	"	"	"
Patent	"	"	"	"	"

Remarks:— Patented to Samuel Poland

Liber IC#M, folio 414

NAME Deveoman, Peter and Patrick Murdock

PATENT DATE 1797

TRACT Three Springs (The)

COUNTY Allegany.

Certificate

Acres

Liber

Folio

“

“

“

“

Patent

103

“

“

IC#M

“

242

Remarks:— Certificate in name of Thomas and James  
Beatty and John Conrod, Liber IC#N, folio  
230.

NAME **Devecman, Peter**

SURVEY DATE **1798**

TRACT **Deer Garden**

COUNTY **Allegheny**

ACRES **66 1/4**

CERTIFICATE No. **217**

NAME Devecman, Peter

PATENT DATE 1798

TRACT Lot Number 3917

COUNTY Allegany

Certificate	50	Acres	Liber	IC#0	Folio	558
"	"	"	"	"	"	"
Patent	"	"	"	"	"	"

Remarks:—Patented to John Sigler

Liber IC#M, folio 477

NAME Devecman, Peter

PATENT DATE 1799

TRACT Lots Number 3922 and 3933

	COUNTY	Allegany		
Certificate 100	Acres	Liber I C # 0	Folio	688
“	“	“	“	
Patent	“	“	“	

Remarks: Patent to John Haynes

Liber I C # L

Folio 578

**NAME** Devecman, Peter

**PATENT DATE** 1800

**TRACT** Come By Luck

**COUNTY** Allegany

**Certificate** 13 1/2 Acres Liber IC#N Folio 438

“ “ “ “

**Patent** “ “ “

**Remarks:**—Patented to Patrick Murdock

Liber IC#L, folio 596

NAME Devecman, Peter

PATENT DATE 1801

TRACT Devecman's Farm

COUNTY Allegany

Certificate 82 3/4 Acres Liber IC#N Folio 576

“ “ “ “

Patent “ “

Remarks:— Patented to Patrick Murdock  
Liber IC#P, folio 149

NAME Devecman, Peter

PATENT DATE 1801

TRACT High Hill

COUNTY Allegany

Certificate 72 3/4 Acres Liber IC#N Folio 715

“ “ “ “

Patent “ “

Remarks:— Patented to John Moore

Liber IC#P, folio 213



**NAME**      **Deveoman, Peter**

---

**PATENT DATE**      **1801**

**TRACT**      **Lot No. 3926**

**COUNTY**      **Allegany**

**Certificate**      **50**      **Acres**      **Liber IC#N**      **Folio**      **564**

“      “      “      “      “

**Patent**      “      “      “      “

**Remarks:—**      **Patented to James Morrison,**  
**Liber IC#L,      folio 642.**

NAME Devecman, Peter

PATENT DATE 1801

TRACT Pleasant Hill

COUNTY Allegany

Certificate	77	Acres	Liber	IC#N	Folio	566
-------------	----	-------	-------	------	-------	-----

“	“	“	“	“	“	“
---	---	---	---	---	---	---

Patent	“	“	“	“	“	“
--------	---	---	---	---	---	---

Remarks:— Patented to Alexander Moore

Liber IC#L, folio 643

NAME Devecman, Peter

PATENT DATE 1803

TRACT Peters Fancy

	COUNTY	Allegany				
Certificate	29 $\frac{1}{4}$	Acres	Liber	IC#R	Folio	178
"	"	"	"	"	"	"
Patent	"	"	"	"	"	"

Remarks:—Patented to Patrick Murdock & George  
Dent, Liber IC#P, folio 286

NAME Devecman, Peter

PATENT DATE 1803

TRACT Lot No. 3929

COUNTY Allegany

Certificate	50	Acres	Liber	IC#Q	Folio	187
"	"	"	"	"	"	"
Patent	"	"	"	"	"	"

Remarks:— Patented to John D. Miller  
Liber IC#P, folio 440.

NAME Devecman, Peter

PATENT DATE 1808

TRACT Lot No. 3433

COUNTY

Allegany

Certificate	50	Acres	Liber	IC#R	Folio	696
"	"	"	"	"	"	"
Patent	"	"	"	"	"	"

Remarks:— Patented to Daniel, John and Silvanus  
Liber IC#S, folio 643.

(See other side)

Griffith, Mary, Sarah and Hannah Moles,  
and Drusilla Pile.

NAME Devecman, Thomas

PATENT DATE 1848

TRACT Kildave

COUNTY Allegany

Certificate 1186 3/8 Acres

Liber

Folio

“

“

“

“

Patent 1186 3/8 “

“

GGB#5

“

378

Remarks:— Certificate in name of Edward Johnston,  
Liber GGB#6, folio 605.

NAME Devecman, Thomas

PATENT DATE 1854

TRACT Nemasket

COUNTY

Now Garrett

Certificate 49-3-15 Acres

Liber GGB#7-B Folio 22

“

“

“

“

Patent 49-3-15 “

“ GGB#8 “ 255.

Remarks:—



NAME Devecman, Thomas

PATENT DATE **1858**

TRACT **Sportsmen's Valley**

COUNTY

**Allegany**

Certificate	<b>257<math>\frac{1}{4}</math></b>	Acres	Liber	<b>WL&amp;WS#3</b>	Folio	<b>87</b>
"	"	"	"	"	"	"
Patent	<b>257<math>\frac{1}{4}</math></b>	"	"	<b>IM#1</b>	"	<b>142</b>

Remarks:—

NAME Devecman, W. C.

PATENT DATE 1902

TRACT Arcadia

COUNTY

Garrett

Certificate 103-0-146 acres

Liber JTS#1 Folio 601

“

“

“

“

Patent 103-0-146“

“

WOM#1

“

288

Remarks:—

NAME Devecman, W. C.

PATENT DATE 1902

TRACT Hiawatha

COUNTY Garrett

Certificate	50	Acres	Liber	EST. #1	Folio	8
"	"	"	"	"	"	"
Patent	"	"	"	"	"	"

Remarks:— Patented to Hiran P. Tasker  
Liber WOM#1, Folio 303

NAME Devecman, W. C.

PATENT DATE 1904

TRACT Bohemia

COUNTY Garrett

Certificate 28A 87P Acres Liber EST#1 Folio 159

“ “ “ “ “

Patent 28A 87P “ “ WOM#1 “ 446

Remarks:—

NAME Deveoman, William C.

PATENT DATE 1892

TRACT Clover Bottom Resurveyed

COUNTY Garrett

Certificate	Acres	Liber	Folio
"	"	"	"
Patent 126A-21P	"	" WRH#2	" 418

Remarks:—Certificate in name of Hiram P.  
Tasker, Liber JTS#1, folio 124.

NAME Devecman, William C.

PATENT DATE 1892

TRACT Dark Valley

COUNTY Garrett

Certificate	Acres	Liber	Folio
"	"	"	"
Patent	50	" WRH#2	" 407

Remarks:— Certificate in name of Sarah A. Aspold  
Liber JTS#1, folio 115

NAME Devecman, William C.

PATENT DATE 1892

TRACT Resurvey (The)

COUNTY Garrett

Certificate	92A	28P	Acres	Liber	JTS#1	Folio	123
"	"	"	"	"	"	"	"
Patent	92A	28P	"	"	WRH#2	"	417

Remarks:—

NAME **Devecman, Wm. C.**

PATENT DATE **1892**

TRACT **Cohongoroota**

COUNTY **Garrett**

Certificate	Acres	Liber	Folio
"	"	"	"
Patent <b>173A 9P</b>	"	" <b>WRH#2</b>	" <b>405</b>

Remarks:— **Certificate in name of Sarah A. Aspold**  
**Liber JTS#1, folio 112**



NAME Devecman, Wm. C.

PATENT DATE 1892

TRACT Jack's Improvement

COUNTY Garrett

Certificate

Acres

Liber

Folio

“

“

“

“

Patent 85-0-28

“

“

WRH#2

“

403

Remarks:— Certificate in name of Charles T. West  
Liber JTS#1, folio 110

NAME Devecman, Wm. C.

PATENT DATE 1892

TRACT Jack's Sugar Camp

COUNTY Garrett

Certificate 138-0-75 Liber JTS#1 Folio 121

“ “ “ “

Patent 138-0-75“ “ WRH#2 “ 415

Remarks:—

NAME **Devecman, Wm. C.**

PATENT DATE **1896**

TRACT **Minnehaha**

COUNTY **Garrett**

Certificate	<b>50</b>	Acres	Liber	<b>JTS#1</b>	Folio	<b>303</b>
"	"	"	"	"	"	"
Patent	<b>50</b>	"	"	<b>WRH#2</b>	"	<b>600</b>

Remarks:—

NAME **Devecman, Wm. C.**

PATENT DATE **1897**

TRACT **Evangeline**

COUNTY **Garrett**

Certificate **50** Acres Liber **JTS#1** Folio **337**

“ “ “ “ “

Patent **50** “ “ **WOM#1** “ **31**

Remarks:—

NAME Devecmon, George W.

---

SURVEY DATE 1837

TRACT Vignette

COUNTY Allegany

ACRES 1036 3/4

CERTIFICATE No. 940

NAME Devecmon, George W.

---

SURVEY DATE 1837

TRACT Violet

COUNTY Allegany

ACRES 209

CERTIFICATE No. 945

NAME Devesmon, George W., et al.

PATENT DATE 1839

TRACT Trislipe

		COUNTY	<u>Now</u> Garrett		
Certificate	11 $\frac{1}{4}$	Acres	Liber	GGB#4	Folio 377
"	"	"	"	"	"
Patent	11 $\frac{1}{4}$	"	"	GGB#3	" 420

Remarks:—

NAME Deveomon, George W., et al.

PATENT DATE 1839

TRACT Trislpe Resurveyed

COUNTY

Now Garrett

Certificate 167 7/8 Acres

Liber GGB#4 Folio 391

“ “ “

“ “ “

Patent 167 7/8 “

“ GGB#3 “ 430

Remarks:—



NAME Devecmon, Peter

PATENT DATE 1794

TRACT Lots Number 3896, 97, 98, 99 & 3900, 1 & 2

COUNTY Allegany

Certificate 350 Acres Liber IC#I Folio 693

“ “ “ “

Patent “ “ “

Remarks:— Patented to Ramdolph Brant Latimore

Liber IC#H, folio 458, 59 & 60

NAME **Devecomon, Peter**

---

SURVEY DATE **1794**

TRACT **Port Peace**

COUNTY **Allegany**

ACRES **42**

CERTIFICATE No. **642**

NAME **Devecmon, Peter**

SURVEY DATE **1794**

TRACT **Republick**

COUNTY **Allegany**

ACRES **4694**

CERTIFICATE No. **686**

NAME **Daveson, Peter**

SURVEY DATE **1795**

TRACT **Addition**

COUNTY **Allegheny**

ACRES **2507**

CERTIFICATE No. **1**

NAME Davecmon, Peter

SURVEY DATE 1795

TRACT Fertile Spot

COUNTY Allegany

ACRES 4238

CERTIFICATE No. 288

NAME Deveomon, Peter

SURVEY DATE 1795

TRACT Selby's Vineyard Resurveyed

COUNTY Allegany

ACRES 84 1/2

CERTIFICATE No. 769

NAME **Devanmon, Peter**

SURVEY DATE **1798**

TRACT **Iron Work**

COUNTY **Allegany**

ACRES **5738**

CERTIFICATE No. **409**

NAME Devecmon, Peter

PATENT DATE 1796

TRACT Lots Number 347, 348 & 349

COUNTY Now Garrett

Certificate	Acres	Liber	Folio
"	"	"	"
Patent	150	" IC#L	" 154

Remarks:— Certificate in name of Briant Gainer  
Liber IC#N, folio 63



NAME Devecmon, Peter to Joseph Forrest

SURVEY DATE 1796

TRACT Lots Nos. 3470, 3471 and 3472

COUNTY Allegany

ACRES 150

CERTIFICATE No. 481

NAME **Devecmon, Peter**

SURVEY DATE **1796**

TRACT **Resurvey on Lot 3824**

COUNTY **Allegheny**

ACRES **50**

CERTIFICATE No. **685**

NAME Devecmon, Peter

PATENT DATE 1796

TRACT Lot Number 3830

COUNTY

**Allegany**

Certificate

Acres

Liber

Folio

“

“

“

“

Patent

50

“

“

IC#L

“

83

Remarks:— Certificate in name of Richard Green  
Liber IC#N, folio 43

NAME Devecmon, Peter

SURVEY DATE 1796

TRACT Something

COUNTY Allegany

ACRES 4170

CERTIFICATE No. 739

NAME Devesmon, Peter

SURVEY DATE 1797

TRACT Addition to the Three Springs

COUNTY Allegany

ACRES 84 3/4

CERTIFICATE No. 31

NAME Devecmon, Peter

SURVEY DATE 1797

TRACT Kemp's Neglect

COUNTY Allegany

ACRES 201 3/4

CERTIFICATE No. 432

NAME **Devecmon, Peter**

SURVEY DATE **1797**

TRACT **Prichats Folly**

COUNTY **Alleghany**

ACRES **182**

CERTIFICATE No. **653**

NAME Deveemon, Peter

SURVEY DATE 1797

TRACT Selby's Vineyard

COUNTY Allegany

ACRES 84 1/2

CERTIFICATE No. 768



NAME Devecmon, Peter

PATENT DATE 1798

TRACT Locust Hill

COUNTY

Now Garrett

Certificate	137	Acres	Liber	IC#N	Folio	274
"	"	"	"	"	"	"
Patent	"	"	"	"	"	"

Remarks:— Patented to Honore Martin  
Liber IC#M, folio 382

NAME Devecmon, Peter

PATENT DATE 1801

TRACT Resurvey on Lot Number 346 (The)

COUNTY Now Garrett

Certificate	50	Acres	Liber IC#N	Folio	573
-------------	----	-------	------------	-------	-----

“	“	“	“	“	“
---	---	---	---	---	---

Patent	“	“	“	“	“
--------	---	---	---	---	---

Remarks:— Patented to John Templeman

Liber IC#L, folio 651

NAME **Devecmon, Peter**

---

PATENT DATE **1839**

TRACT **Lots- Nos. 3916 and 3946**

COUNTY **Garrett & Allegany**

Certificate **100** Acres Liber **GGB#4** Folio **328**

“ “ “ “

Patent “ “

Remarks:— **Patented to John Hoyer,  
Liber GGB#3, folio 387.**

NAME Devecmon, Peter

PATENT DATE 1848

TRACT Andrew Is Well Pleased

COUNTY

Now Garrett

Certificate 27½ Acres Liber GGB#6 Folio 626

“ “ “ “

Patent “ “ “

Remarks:— Patented to Samuel T. Smith,  
Liber GGB#5, folio 397.

NAME **Devecmon, Peter**

PATENT DATE **1848**

TRACT **Tit For Tat**

COUNTY **Allegany**

Certificate **33 1/2** Acres Liber **GGB#6** Folio **624**

“ “ “ “

Patent “ “ “

Remarks: **Patented to Samuel P. Smith**

**Liber GGB#5, folio 396**

NAME Devecmon, Peter, et al.

SURVEY DATE 1866

TRACT Michael the First

COUNTY Allegany

ACRES 3 3/4

CERTIFICATE No. 512

NAME Devecmon, Sophia

SURVEY DATE 1848

TRACT Watertön

COUNTY Alleghany

ACRES 28 A - 1 R - 3 Ps.

CERTIFICATE No. 956

NAME Devecmon, Thomas

PATENT DATE 1854

TRACT Avalon

COUNTY

Now Garrett

Certificate 391 13/16<sup>es</sup>

Liber GGB#7-B Folio 108

“

“

“

“

Patent 391 13/16

“ GGB#8 “ 334

Remarks:—



NAME Devecmon, Thomas

PATENT DATE 1858

TRACT Cottage Side

COUNTY Garrett

Certificate	50	Acres	Liber	WL&WS#3	Folio	81
"	"	"	"	"	"	"
Patent	50	"	"	IM#1	"	138

Remarks:—

NAME Devecmon, Thomas

PATENT DATE 1863

TRACT Castle

		COUNTY	Alleghany		
Certificate	52 $\frac{1}{4}$	Acres	Liber	WL&WS#3	Folio 473
"	"	"	"	"	"
Patent	52 $\frac{1}{4}$	"	"	WL&WS#2	" 100

Remarks:—

NAME Devecmon, Thomas

PATENT DATE 1863

TRACT Castleton

COUNTY

Alleghany

Certificate 106 7/8 Acres

Liber WL&WS#3 Folio 472

“

“

“

“

Patent 106 7/8 “

“ WL&WS#2 “ 99

Remarks:—

NAME Devecmon, Thomas

PATENT DATE 1864

TRACT Mount Atlas

		COUNTY	Alleghany		
Certificate	47 $\frac{1}{4}$	Acres	Liber WL&WS#3	Folio	526
"	"	"	"	"	"
Patent	47 $\frac{1}{4}$	"	" WL&WS#2	"	145

Remarks:—

NAME Devecmon, W. C.

SURVEY DATE 1891

TRACT Powhatan

COUNTY Garrett

ACRES 50

CERTIFICATE No. 38

NAME Devecmon, W. C.

SURVEY DATE 1891

TRACT Thalia

COUNTY Garrett

ACRES 56A-136Ps

CERTIFICATE No. 43

**NAME** Deveson, W. C.

**SURVEY DATE** 1892

**TRACT** Fallstaff

**COUNTY** Garrett

**ACRES** 100

**CERTIFICATE No.** 26

NAME Deveomon, W. C.

SURVEY DATE 1892

TRACT Powhatan

COUNTY Garrett

ACRES 50

CERTIFICATE No. 38



NAME Devecmon, W. C.

SURVEY DATE 1892

TRACT Thalia

COUNTY Garrett

ACRES 56A-136P3

CERTIFICATE No. 43

NAME Devecmon, William

PATENT DATE 1865

TRACT Yokohama

COUNTY

Now Garrett

Certificate	62 $\frac{1}{2}$	Acres	Liber	WL&WS#3	Folio	553
"	"	"	"	"	"	"
Patent	62 $\frac{1}{2}$	"	"	WL&WS#2	"	168

Remarks:—

NAME Devecmon, William

PATENT DATE 1866

TRACT Melbourne

COUNTY

Alleghany

Certificate	51 1/8	Acres	Liber	WL&WS#3	Folio	611
"		"	"		"	
Patent	51 1/8	"	"	WL&WS#2	"	216

Remarks:—

NAME Devecmon, William

PATENT DATE 1868

TRACT Pine Hill

COUNTY

Garrett

Certificate	273½	Acres	Liber WL&WS#3	Folio	707
“	“	“	“	“	“
Patent	273½	“	“ WL&WS#2	“	301

Remarks:—

NAME Deveeman, Peter

PATENT DATE 1811

TRACT Lot No. 3939

	COUNTY			
Certificate	50	Acres	Liber IB#B	Folio 34
"	"	"	"	"
Patent	"	"	"	"

Remarks:— Patented to John Spencer,  
Liber IB#A, folio 113.

NAME Devemon, Thomas, et al

PATENT DATE 1850

TRACT Geneva

COUNTY Now Garrett

Certificate	1191A 15A	Acres	Liber	GGB#7-A	Folio	301
"	"	"	"	"	"	"
Patent	1191A 15P	"	"	GGB#8	"	35

Remarks:—

NAME Devenbaugh, Andrew

SURVEY DATE 1819

TRACT Refuse

COUNTY Allegany

ACRES 56 1/8

CERTIFICATE No. 680

NAME Devenbaugh, Benjamin

SURVEY DATE 1814

TRACT Hopewell

COUNTY Allegany

ACRES 23

CERTIFICATE No. 382



NAME Devenbaugh, John

SURVEY DATE 1815

TRACT White Oak Flat

COUNTY Allegany

ACRES 11 1/2

CERTIFICATE No. - 979 -

NAME Devenbaugh, John

PATENT DATE 1887

TRACT Johnnes First Choice

COUNTY Allegany

Certificate 58 Acres Liber WRH#1 Folio 443

“ “ “ “

Patent “ “ “

Remarks:— Patented to Jno. & Daniel Diffenbaugh  
Liber WRH#1, folio 443

NAME **Devenbaugh, John A.**

PATENT DATE **1906**

TRACT **Alexandria**

COUNTY **Allegany**

Certificate **38** Acres Liber **EST#1** Folio **333**

“ “ “ “

Patent “ “ “

Remarks:—**Patented to John G. Deffenbaugh**

**Liber EST#1, folio 1**

NAME **Devenbaugh, Michael**

SURVEY DATE **1825**

TRACT **Scissors**

COUNTY **Allegany**

ACRES **13 1/8**

CERTIFICATE No. **751**

NAME Devenbaugh, Michael

SURVEY DATE 1828

TRACT Cradle

COUNTY Allegany

ACRES 15 1/2

CERTIFICATE No. 201

NAME **Devenbaugh, Michael**

SURVEY DATE **1828**

TRACT **Lumber Yard**

COUNTY **Allegheny**

ACRES **204 1/4**

CERTIFICATE No. **491**

NAME Devenbaugh, Michael

PATENT DATE 1887

TRACT Tidy

COUNTY Allegany

Certificate 35 7/8 Acres Liber WRH#1 Folio 444

“ “ “ “

Patent “ “ “

Remarks:— Patented to John & Daniel Diffenbaugh  
Liber WRH#2, folio 224

NAME Devenbaugh, Peter

PATENT DATE 1843

TRACT Peter's Patrimony

COUNTY Allegany

Certificate	45 3/8	Acres	Liber GGB#6	Folio	289
"	"	"	"	"	"
Patent	45 3/8	"	" GGB#5	"	137

Remarks:—



NAME Devenish, Robert

1688

TRACT Devenishs Chance

COUNTY

Now Queen Anne's

Certificate	500	Acres	Liber	32	Folio	415
"		"	"		"	
Patent	500	"	"	N.S.#B	"	687

Remarks:—

NAME Devenish, Robert

1688

TRACT Lambeth

COUNTY

Now Queen Anne's

Certificate	250	Acres	Liber	22	Folio	416
"	"	"	"	"	"	"
Patent	250	"	"	N.S.#B	"	688

Remarks:—

NAME Devenport, Abraham

PATENT DATE 1767

TRACT Good Will

COUNTY Frederick

Certificate  $20\frac{1}{4}$  Acres Liber BC&GS#37 Folio 120

“ “ “ “

Patent  $20\frac{1}{4}$  “ “ BC&GS#35 “ 287

Remarks:—

**NAME** Devereux, Cornelius

**PATENT DATE** 1765

**TRACT** Devereux Venture

**COUNTY**

**Worcester**

**Certificate** 67 Acres Liber BC&GS#34 Folio 24

“ “ “ “

**Patent** 67 “ “ BC&GS#29 “ 456

**Remarks:—**

NAME **Devereux, John R., Inc.**

PATENT DATE **1953**

TRACT **Devereux Discovery**

COUNTY **Montgomery**

Certificate **11.339** Acres Liber Folio

“ “ “ “

Patent **11.339** “ “ **JLB # 1** “ **26**

Remarks:—

NAME Devereux, Valentine

PATENT DATE 1773

TRACT Devereux's Purchase

COUNTY Queen Anne's

Certificate 137½ Acres Liber BC&GS#45 Folio 325

“ “ “ “

Patent 137½ “ “ BC&GS#46 “ 253

Remarks:—

**NAME** Deverix, John H.

**SURVEY DATE** 1866

**TRACT** Deverix Part of Esther's Cove

**COUNTY** Worcester

**ACRES** 20-0-18

**CERTIFICATE No.** 406

NAME Deverix, John H.

SURVEY DATE 1866

TRACT Hour Glass Turnip

COUNTY Worcester

ACRES 2R-15Ps

CERTIFICATE No. 681



NAME **Devieimon, Peter**

PATENT DATE **1819**

TRACT **Lot No. 4009**

		COUNTY	<u>Now</u> Garrett		
Certificate	<b>50</b>	Acres	Liber <b>IB#G</b>	Folio	<b>307</b>
"	"	"	"	"	"
Patent	"	"	"	"	"

Remarks:— **Patented to John Michael,  
Liber IB#F, folio 50.**

NAME Devieimon, Peter

PATENT DATE 1819

TRACT Sugar Camp

COUNTY Allegany

Certificate	8	Acres	Liber	IB#H	Folio	214
"	"	"	"	"	"	"
Patent	"	"	"	"	"	"

Remarks:— Patented to Jacob Coontz,  
Liber IB#~~1~~, folio 28.

**NAME** Devilbers, John

**1761**

**TRACT** **Second Addition to Chesnut Spring**

**COUNTY** **Frederick**

<b>Certificate</b>	<b>68</b>	<b>Acres</b>	<b>Libe</b>	<b>BC&amp;GS#19</b>	<b>Folio</b>	<b>281</b>
“	“	“	“	“	“	“
<b>Patent</b>	<b>68</b>	“	“	<b>BC&amp;GS#20</b>	“	<b>62</b>

**Remarks:—**

NAME **Devilbass, George**

---

PATENT DATE **1774**

TRACT **Dear Bought**

COUNTY **Frederick**

Certificate	Acres	Liber	Folio
"	"	"	"
Patent	<b>163</b>	"	" <b>BC&amp;GS#49</b> "
			<b>144</b>

Remarks:— **No Record of Certificate found**

NAME Devilbess, George

PATENT DATE 1805

TRACT Benjamin's Advice

		COUNTY	Frederick		
Certificate	236	Acres	Liber IC#Q	Folio	573
"	"	"	"	"	"
Patent	236	"	" IC#P	"	714

Remarks:—

NAME Devilbess, John

PATENT DATE 1798

TRACT Case of Necessity (The)

	COUNTY	Frederick			
Certificate	794	Acres	Liber I C # 0	Folio	403
"	"	"	"	"	"
Patent	794	"	" I C # L	"	486

Remarks:—

NAME Devilbess, John

PATENT DATE 1814

TRACT Devil Take It

COUNTY Allegany

Certificate	369 $\frac{1}{2}$	Acres	Liber	IB#B	Folio	591
"	"	"	"	"	"	"
Patent	369 $\frac{1}{2}$	"	"	JK#T	"	547

Remarks:—

NAME Devilbess, John

PATENT DATE 1818

TRACT Rock Point

		COUNTY	Allegheny		
Certificate	73	Acres	Liber	IB#G	Folio 117
"	"	"	"	"	"
Patent	73	"	"	IB#E	" 180

Remarks:—



**NAME** Devilbess, John

---

**PATENT DATE** 1820

**TRACT** Loss and Gain

**COUNTY** Frederick

Certificate	Acres	Liber	Folio
“	“	“	“
Patent 26 $\frac{3}{4}$	“	“ IB#F	“ 96

Remarks:— Certificate in name of James H.  
Williamson, Liber IB#G, folio 512.

NAME Devilbess, John, Frederick Cramer, Jacob  
PATENT DATE 1821 & John Holtz, Philemon Cromwell  
TRACT Manococy Manor Lot No. 12

	COUNTY	Frederick		
Certificate	Acres	Liber	Folio	
"	"	"	"	
Patent	248	"	IB#E	" 520

Remarks:— Certificate in name of Michael Montgom-  
ery Liber IB#G, folio 593.

NAME Devilbess, John

PATENT DATE 1823

TRACT Timber Land

		COUNTY	Alleghany		
Certificate	117 $\frac{1}{4}$	Acres	Liber	IB#G	Folio 716
"	"	"	"	"	"
Patent	117 $\frac{1}{4}$	"	"	IB#F	" 195

Remarks:—

NAME Devilbess, John

PATENT DATE 1823

TRACT Baron Devilbess

COUNTY

Washington & Allegany

Certificate 277 3/8 Acres

Liber IB&GGB#H Folio 235

“

“

“

“

Patent 277 3/8 “

“ IB#E “ 585

Remarks:—

NAME Devilbess, Thomas

PATENT DATE 1848

TRACT Last Venture (The)

COUNTY

Frederick

Certificate

Acres

Liber

Folio

"

"

"

"

Patent 71P

"

"

GGB#5

"

375

Remarks:— Certificate in name of Horatio Stephens,  
Liber GGB#6, folio 597.

NAME **Devilbiss, Casper**

**1751**

TRACT **Hunting Lott**

COUNTY **Now Frederick**

Certificate

Acres

Liber

Folio

“

“

“

“

Patent **150** “ **“ BY.&GS.#4 “ 175**

Remarks: **Certificate in name of Daniel Dulany,  
Liber BY.&GS.#5, folio 540**

NAME **Devilbiss, Casper**

PATENT DATE **1794**

TRACT **Caspers Loss**

COUNTY

**Frederick**

Certificate	<b>602½</b>	Acres	Liber <b>IC#I</b>	Folio	<b>639</b>
“	“	“	“	“	“
Patent	<b>602½</b>	“	“ <b>IC#G</b>	“	<b>389</b>

Remarks:—

NAME Devilbiss, David

SURVEY DATE 1843

TRACT Fair View Farm

COUNTY Frederick

ACRES 143

CERTIFICATE No. 196



NAME **Devilbiss, Elizabeth**

PATENT DATE **1785**

TRACT **Grandsons Lot**

COUNTY **Washington**

Certificate	Acres	Liber	Folio		
"	"	"	"		
Patent	<b>143</b>	"	<b>IC#A</b>	"	<b>434</b>

Remarks:— **Certificate in name of Alexander Ogle  
Liber IC#B, folio 308**

NAME **Devilbiss, George**

SURVEY DATE **1754**

TRACT **Drunken Beard**

COUNTY **Frederick**

ACRES **160**

CERTIFICATE No. **183**

NAME Devilbiss, Frederick

SURVEY DATE 1788

TRACT Lot No. 11

COUNTY Frederick

ACRES 125 1/4

CERTIFICATE No. 404

NAME **Devilldiss, Adam**

---

PATENT DATE **1787**

TRACT **Resurvey on Part of Dear Bought (The)**

COUNTY **Frederick**

Certificate **213** Acres **Liber I C # B** Folio **584**

“ “ “ “ “

Patent **213** “ “ **I C # C** “ **42**

Remarks:—

NAME Devin, John

PATENT DATE 1813

TRACT Devin's Beginning

COUNTY Harford

Certificate	32 $\frac{1}{4}$	Acres	Liber	IB#B	Folio	147
"	"	"	"	"	"	"
Patent	32 $\frac{1}{4}$	"	"	IB#A	"	135

Remarks:—

NAME Deviny, George

PATENT DATE 1789

TRACT Burt

		COUNTY	Cecil			
Certificate	93 $\frac{3}{4}$	Acres	Liber	IC#D	Folio	509
"	"	"	"	"	"	"
Patent	93 $\frac{3}{4}$	"	"	IC#E	"	77

Remarks:—

NAME Devoachbourn, Lewis

SURVEY DATE 1699

TRACT Addition

COUNTY Queen Anne's

ACRES 227

CERTIFICATE No. 2

**NAME** Devoir, Richard - see Deaver & Devor

**TRACT**

**COUNTY**

Certificate

Acres

Liber

Folio

“

“

“

“

Patent

“

“

“

Remarks:—



NAME Devoir, Richard

1664

TRACT Altogether

COUNTY Anne Arundel

Certificate

Acres

Liber

Folio

“

“

“

“

Patent

215

“

“

7

“

243

Remarks:—

NAME Devor, Richard - see "Deaver"

TRACT

COUNTY

Certificate	Acres	Liber	Folio
“	“	“	“
Patent	“	“	“

Remarks:—

NAME **Devorax, John**

**1677**

TRACT **Poplar Hill**

COUNTY **Now Worcester**

Certificate	Acres	Liber	Folio
“	“	“	“
Patent	<b>200</b>	“ <b>20</b>	“ <b>235</b>

Remarks:— **Certificate in name of John Richards  
Liber 20, folio 234**

NAME **Devorix, Valentine**

PATENT DATE **1773**

TRACT **Devorix Discovery**

COUNTY **Queen Anne's**

Certificate **61½** Acres Libe **BC&GS#45** Folio **324**

“ “ “ “

Patent **61½** “ “ **BC&GS#46** “ **254**

Remarks:—

**NAME** Devorn, Richard

**SURVEY DATE** 1752

**TRACT** Hog's Hole

**COUNTY** Baltimore

**ACRES** 77

**CERTIFICATE No.** 719

**NAME** Devoures, Richard

**1678**

**TRACT** **Devoures Range**

**COUNTY** **Anne Arundel**

<b>Certificate</b>	<b>200</b>	<b>Acres</b>	<b>Liber</b>	<b>19</b>	<b>Folio</b>	<b>245</b>
“	“	“	“	“	“	“
<b>Patent</b>	“	“	“	“	“	“

**Remarks:—**

NAME **Dew, Andrew**

PATENT DATE **1785**

TRACT **Good Luck**

COUNTY

Now **Alleghany**

Certificate	<b>50</b>	Acres	Liber	<b>IC#B</b>	Folio	<b>310</b>
"	"	"	"	"	"	"
Patent	<b>50</b>	"	"	<b>IC#A</b>	"	<b>403</b>

Remarks:—

NAME Dew, Andrew

---

PATENT DATE 1795

TRACT Good Will

COUNTY

Allegany

Certificate

Acres

Liber

Folio

“

“

“

“

Patent

5 $\frac{1}{4}$

“

“

I C # L “

40

Remarks:— Certificate in name of Elijah Robosson

Liber I C # K

Folio 336



NAME Dew, Andrew

PATENT DATE 1836

TRACT Sally's Fancy

COUNTY Allegany

Certificate 18 Acres Liber IB#GGB#H Folio 261

" " " "

Patent " " "

Remarks:— Patented to William Reed,  
Liber IB#E, folio 638.

**NAME** Dew, Patrick

**1876**

**TRACT** **Commery**

**COUNTY** **Calvert**

<b>Certificate</b>	<b>100</b>	<b>Acres</b>	<b>Liber</b>	<b>19</b>	<b>Folio</b>	<b>235</b>
<b>"</b>	<b>"</b>	<b>"</b>	<b>"</b>	<b>"</b>	<b>"</b>	<b>"</b>
<b>Patent</b>	<b>100</b>	<b>"</b>	<b>"</b>	<b>19</b>	<b>"</b>	<b>335</b>

**Remarks:—**

NAME Dew, Robert

---

PATENT DATE 1844

TRACT Addition to Dew's Discovery

COUNTY Baltimore

Certificate  $3\frac{1}{2}$  Acres Liber GGB#6 Folio 352

“ “ “ “

Patent “ “ “

Remarks:— Patented to Nicholas Brewer,  
Liber GGB#5, folio 193.

NAME Dew, Robert, et al,

PATENT DATE 1844

TRACT Dew's Discovery

COUNTY Baltimore

Certificate 27 Acres Liber GGB#6 Folio 350

“ “ “ “

Patent “ “ “

Remarks:— Patented to Nicholas Brewer,  
Liber GGB#5, folio 192.

NAME Dewall, Marin

1864

TRACT - Middle Plantation (The)

COUNTY Anne Arundel

Certificate 600 Acres Liber 7 Folio 450

“ “ “ “ “

Patent 600 “ “ 7 “ 451

Remarks:— In Rent Roll name appears Marien Duvall.

NAME Dewan, Mary (See Mary Divan)

TRACT

COUNTY

Certificate

Acres

Liber

Folio

“

“

“

“

Patent

“

“

“

Remarks:—

**NAME** Dewberry, Thomas & Edward Evans

**1670**

**TRACT** Bow

**COUNTY** St. Mary's

Certificate	200	Acres	Liber	12	Folio	546
“	“	“	“	“	“	“
Patent	200	“	“	14	“	73

Remarks:—

NAME **Deweett, William**

PATENT DATE **1763**

TRACT **Worthless**

COUNTY

**Somerset**

Certificate	<b>4</b>	Acres	Liber	<b>BC&amp;GS#24</b>	Folio	<b>338</b>
"	"	"	"	"	"	"
Patent	<b>4</b>	"	"	<b>BC&amp;GS#28</b>	"	<b>308</b>

Remarks:—



NAME **Dewer, William**

**1736**

TRACT **Dewers Purchase**

COUNTY

Now **Worcester**

Certificate	<b>50</b>	Acres	Liber	<b>E. I. #5</b>	Folio	<b>172</b>
“	“	“	“	“	“	“
Patent	<b>50</b>	“	“	<b>E. I. #2</b>	“	<b>415</b>

Remarks:—

**NAME** Dewhadaway, Jacob

---


1652

**TRACT** Dort

**COUNTY** Anne Arundel

Certificate	Acres	Liber	Folio		
“	“	“	“		
Patent	300	“	4	“	100

Remarks:—Certificate in names of Hugh & Emanuel  
Drew, Liber AB&H, folio 281.



NAME **Dewit, John**

PATENT DATE **1763**

TRACT **Low Swamp**

COUNTY **Somerset**

Certificate	<b>10</b>	Acres	Liber <b>BC&amp;GS#24</b>	Folio	<b>373</b>
"	"	"	"	"	"
Patent	<b>10</b>	"	" <b>BC&amp;GS#28</b>	"	<b>291</b>

Remarks: —

NAME

Dewitt, Milton S.

PATENT DATE

1964

TRACT

Dewitts Acres

COUNTY

Garrett

Certificate

5.197

Acres

Liber

JLB # 1

Folio

"

"

"

"

Patent

5.197

"

"

JLB # 1

" 112

Remarks:—

Cert # 31 A

NAME Deye, Thomas Cockey

1755

TRACT Deyes Adventure

COUNTY

Now Carroll

Certificate	100	Acres	Liber BC.&GS.#4	olio	288
"	"	"	"	"	"
Patent	100	"	"	BC.&GS.#3'	293

Remarks:—

**NAME** **Deys, Thomas Cockey**

**1755**

**TRACT** **Beyes Chance**

**COUNTY** **Baltimore**

**Certificate** **50** **Acres** **Libe BC.&GS.#4** **Folio** **286**

“ “ “ “

**Patent** **50** “ **“ BC.&GS.#3 “** **196**

**Remarks:—**

NAME **Deye, Thomas Cockey**

---

SURVEY DATE **1760**

TRACT **Farmer's Delight**

COUNTY **Baltimore**

ACRES **21**

CERTIFICATE No. **510**

**NAME** **Deye, Thomas Cookey**

**1784**

**TRACT** **Norfolk**

**COUNTY** **Baltimore**

**Certificate** **80** **Acres** **Liber BC&GS#31** **Folio** **332**

“ “ “ “

**Patent** **80** “ **“ BC&GS#18** “ **334**

**Remarks:—**



**NAME** Deye, Thomas Cockey

**1764**

**TRACT** **Penelope & Thomas, Cockey Deyes, et al.**

**COUNTY** **Baltimore**

**Certificate** **213½** **Acres** **Liber BC&GS#21 Folio** **329**

“ “ “ “

**Patent** **213½** “ “ **BC&GS#18** “ **332**

**Remarks:—**

NAME Deye, Thomas Cockey

PATENT DATE 1764

TRACT Waysons Farm Resurveyed

COUNTY Baltimore

Certificate 178½ Acres Liber BC&GS#27 Folio 453

“ “ “ “

Patent 178½ “ “ BC&GS#22 “ 586

Remarks:—

NAME Deye, Thomas Cockey

PATENT DATE 1774

TRACT Colegate Deye Owings (See other side)

COUNTY Baltimore

Certificate 44 Acres Liber BC&GS#50 Folio 89

“ “ “ “

Patent “ “ “

Remarks:— Patented to Colegate Deye Owings &

Colegate Deye Owings Liber BC&GS#48

Folio 164

\*

Charlotte Deye Colegate Addition to  
John & Thomas Forrest

NAME Deye, Thomas Cockey

PATENT DATE 1788

TRACT Frances Thwayter Burgh

COUNTY Baltimore

Certificate 496 $\frac{3}{4}$  Acres Liber I C # D Folio 181

“ “ “ “

Patent 496 $\frac{3}{4}$  “ “ I C # C “ 427

Remarks:—

NAME **Deye, Thomas Cockey**

PATENT DATE **1791**

TRACT **Penelope Charcola & Thomas Cockey Burgh**

COUNTY **Baltimore**

Certificate **1030** Acres Liber **IC#F** Folio **400**

“ “ “ “ “

Patent **1030** “ “ **IC#E** “ **687**

Remarks:—

NAME Deye, Thomas Cockey

PATENT DATE 1791

TRACT Penelope & Thomas Cockey Deyes Burgh

COUNTY Baltimore

Certificate	340 $\frac{1}{2}$	Acres	Liber IC#I	Folio	3
"	"	"	"	"	"
Patent	340 $\frac{1}{4}$	"	" IC#G	"	123

Remarks:—

NAME Deye, Thomas Cockey

PATENT DATE 1792

TRACT Thomas & John Cockeys Meadow Resurveyed

		COUNTY	Baltimore		
Certificate	1532 $\frac{1}{4}$	Acres	Liber IC#I	Folio	5
"	"	"	"	"	"
Patent	1532 $\frac{1}{4}$	"	" IC#H	"	28

Remarks:—



NAME Deve, Thomas Cockey

PATENT DATE 1793

TRACT Ann Adcock from Herefordshire (See other side)

COUNTY Baltimore

Certificate	4 $\frac{1}{2}$	Acres	Liber IC#I	Folio 296
"	"	"	"	"
Patent	4 $\frac{1}{2}$	"	" IC#G	" 257

Remarks:—

In Old England Her Gift

NAME Deye, Thomas Cockey

PATENT DATE, 1793

TRACT Deys Chance Resurveyed

		COUNTY	Baltimore		
Certificate	68½	Acres	Liber IC#I	Folio	154
"	"	"	"	"	"
Patent	68½	"	" IC#H	"	251

Remarks:—


NAME Deye, Thomas Cockey

PATENT DATE 1793

TRACT General Rochambeau (See other side)

		COUNTY	Baltimore		
Certificate	160	Acres	Liber IC#I	Folio	133
"	"	"	"	"	"
Patent	160	"	" IC#H	"	258

Remarks:—



The Friend of General Washington therefore  
the Friend of Universal Liberty

NAME Dave, Thomas Coakey

PATENT DATE 1793

TRACT Louis the Sixteenth King of the French

		COUNTY	Baltimore		
Certificate	100 $\frac{3}{4}$	Acres	Liber IC#I	Folio	135
"	"	"	"	"	"
Patent	100 $\frac{3}{4}$	"	" IC#G	"	240

Remarks:—

NAME Deye, Thomas Cockey

PATENT DATE 1793

TRACT The Marquis De Lafayette (See other side)

	COUNTY	Baltimore		
Certificate	18	Acres	Liber IC#I	Folio 134
"	"	"	"	"
Patent	18	"	" IC#H	" 257

Remarks:—

The Friend of Civil & Religious Liberty



NAME Dave, Thomas Cockey

PATENT DATE 1794

TRACT Addition to Penelope (see other side)

COUNTY Baltimore

Certificate	5 $\frac{1}{4}$	Acres	Liber IC#I	Folio	616
"	"	"	"	"	"
Patent	5 $\frac{1}{4}$	"	" IC#G	"	395

Remarks:—

Charcilla & Thomas Cockey Deyesburgh

NAME **Deye, Thomas Cockey**

PATENT DATE **1794**

TRACT **Frances Thwaytes Burgh Resurveyed**

COUNTY **Baltimore**

Certificate	<b>542</b>	Acres	Liber <b>10#I</b>	Folio	<b>576</b>
"	"	"	"	"	"
Patent	<b>542</b>	"	" <b>10#H</b>	"	<b>544</b>

Remarks:—

NAME Deye, Thomas Cockey

PATENT DATE 1795

Resurveyed

TRACT Addition to Thomas & John Cockey's Meadow

COUNTY

Baltimore

Certificate	23 $\frac{1}{2}$	Acres	Liber IC#K	Folio	190
“	“	“	“	“	“
Patent	23 $\frac{1}{2}$	“	“ IC#H	“	727

Remarks:—

NAME Deye, Thomas Cockey

PATENT DATE 1799

Burgh.

TRACT Addition to Penelope & Thomas Cockey Deyes

COUNTY Baltimore

Certificate 44 $\frac{1}{2}$  Acres Liber IC#0 Folio 679

“ “ “ “ “

Patent 44 $\frac{1}{2}$  “ “ IC#M “ 664

Remarks:—

NAME Deye, Thomas Cockey

PATENT DATE 1799 ( Cockey's Deyesburgh

TRACT Addition to Penelope Charcila and Thomas  $\frac{1}{4}$

COUNTY Baltimore

Certificate  $5\frac{3}{4}$ A-16P Liber I C # OFolio 677

“ “ “ “

Patent  $5\frac{3}{4}$ A-16 P “ “ I C # L “ 581

Remarks:—

NAME **Deye, Thomas Cockey**

PATENT DATE **1799**

TRACT **General Bonaparte The Friend of Liberty**

COUNTY **Baltimore**

Certificate **30** Acres Liber **IC#0** Folio **678**

“ “ “ “

Patent **30** “ “ **IC#M** “ **663**

Remarks:—

NAME Deye, Thomas Cockey

PATENT DATE 1799

TRACT Lady De La Fayette (The)

COUNTY

Baltimore

Certificate  $3\frac{1}{4}$ A-26P Acres Liber IC#0 Folio 679

“

“

“

“

Patent  $3\frac{1}{4}$ A-26P “ “ IC#M “ 664

Remarks:—



NAME Deye, Thomas Cockey

PATENT DATE 1799

TRACT Middlesex

	COUNTY	Baltimore			
Certificate	8 $\frac{1}{4}$	Acres	Liber I C # O	Folio	680
"	"	"	"	"	
Patent	8 $\frac{1}{4}$	"	" I C # L	"	580

Remarks:—