

msa stager s1426 12/08/98 rhvdfh

NAME Davis, Ebenezer

SURVEY DATE 1803

TRACT Sinken Spring

COUNTY Allegany

ACRES 114 1/2

CERTIFICATE No. 788

NAME Davis, Ebenezer

PATENT DATE 1804

TRACT Lots Nos. 3438 and 3439

		COUNTY	Alleghany		
Certificate	100	Acres	Liber	IC#Q	Folio 543
"	"	"	"	"	"
Patent	100	"	"	IC#S	" 190

Remarks:—

NAME Davis, Ebenezer

PATENT DATE 1813

TRACT Not Satisfied

COUNTY Allegany

Certificate	48 $\frac{1}{2}$	Acres	Liber	IB#B	Folio	612
"	"	"	"	"	"	"
Patent	"	"	"	"	"	"

Remarks:— Patented to Henry Duckworth,
Liber IB#A, folio 416.

NAME Davis, Ebenezer,

PATENT DATE 1813

TRACT Pleasant Prospect

		COUNTY	Alleghany			
Certificate	151	Acres	Liber	IB#B	Folio	613
"	"	"	"	"	"	"
Patent	151	"	"	IB#A	"	411

Remarks:—

NAME Davis, Ebenezer

PATENT DATE 1813

TRACT Venture

		COUNTY	Alleghany		
Certificate	21 $\frac{3}{4}$	Acres	Liber	IB#B	Folio 616
"		"	"		"
Patent	21 $\frac{3}{4}$	"	"	IB#A	" 415

Remarks:—

NAME **Davis, Edward**

1694

TRACT **Davisses Hazard**

COUNTY

St. Marys

Certificate **200** Acres Liber **B#23** Folio **222**

“ “ “ “ “

Patent **200** “ “ **B#23** “ **222**

Remarks:—

NAME Davis, Edward

1702

TRACT Birdshead

COUNTY

Charles

Certificate	200	Acres	Liber	D. D. #5	Folio	138
"	"	"	"	"	"	"
Patent	200	"	"	D. D. #5	"	138

Remarks:—

NAME Davis, Edward

1704

TRACT Birdshead

COUNTY

Charles

Certificate

Acres

Liber

Folio

“

“

“

“

Patent

200

“

“

D.S.#F

“

520

Remarks:—

NAME Davis, Edward

1722

TRACT Davis's Addition

COUNTY Charles

Certificate	46	Acres	Liber	I.L.#A	Folio	22
"	"	"	"	"	"	"
Patent	46	"	"	P.L.#5	"	87

Remarks:—

NAME Davis, Edward

1728

TRACT Wittam Enlarged

COUNTY

Charles

Certificate 290 Acres Liber I.L.#B Folio 96

“ “ “ “

Patent 290 “ “ P.L.#7 “ 359

Remarks:—

NAME Davis, Edward

1729

TRACT Davis's Convenience

COUNTY Charles

Certificate	60	Acres	Liber	I.L.#B	Folio	95
"	"	"	"	"	"	"
Patent	60	"	"	P.L.#7	"	357

Remarks:—

NAME Davis, Edward

1753

TRACT Friends Exchange

COUNTY

Worcester

Certificate 120 Acres Libe BC.&GS.#1 Folio 98

“ “ “ “ “

Patent 120 “ “ Y.&S.#8 “ 211

Remarks:—

NAME Davis, Edward

1761

TRACT Nehemiahs Desire

COUNTY

Charles

Certificate	100	Acres	Liber BC&GS#14	Folio	427
“	“	“	“	“	“
Patent	100	“	“ BC&GS#13	“	521

Remarks:—

NAME Davis, Edward
SURVEY DATE 1785
TRACT Chestnut Ridge
COUNTY Worcester
ACRES 137 3/4
CERTIFICATE No. 286

NAME Davis, Elijah

PATENT DATE 1794

TRACT Davis's Discovery

	COUNTY	Prince George's		
Certificate	134	Acres	Liber IC#I	Folio 734
"	"	"	"	"
Patent	"	"	"	"

Remarks:— Patented to Michael Garner
Liber IC#G, folio 434

NAME Davis, Elijah

PATENT DATE 1809

TRACT Belle View

		COUNTY	Harford		
Certificate	326 $\frac{1}{2}$	Acres	Liber JK#U	Folio	108
"	"	"	"	"	"
Patent	326 $\frac{1}{2}$	"	" JK#T	"	102

Remarks:—

NAME Davis, Elijah

PATENT DATE 1809

Resurveyed

TRACT George and Martha's Part of Oakington

COUNTY Harford

Certificate

Acres

Liber

Folio

“

“

“

“

Patent 308

“

“ JK#T

“

99

Remarks:— Certificate in name of George Garretson,
Liber JK#U, folio 105.

NAME Davis, Elisha

PATENT DATE 1840

TRACT Hutchesons Discovery Corrected

COUNTY Harford

Certificate

Acres

Liber

Folio

“

“

“

“

Patent

198

“

“

GGB#1

“

694

Remarks: - Certificate in name of Ledgewick James,
Liber GGB#4, folio 628.

NAME Davis, Elizabeth

1680

TRACT Maidstone

COUNTY Somerset

Certificate

Acres

Liber

Folio

“

“

“

“

Patent

170

“

“

C.B.#3

“

398

Remarks:— Certificate in name of William Stevens

Liber 21, folio 309

NAME Davis, Elizabeth

1725

TRACT Scrapps

COUNTY Talbot

Certificate 60 Acres Libe BY.&GS.#1 Folio 380

“ “ “ “

Patent “ “ “

Remarks: Patent to James Edge, Liber P.T.#2,
folio 389

NAME Davis, Elizabeth

1743

TRACT Bite the Biter

COUNTY Tabot

Certificate	Acres	Liber	Folio
“	“	“	“
Patent	33	“	E. I. #6 “ 587

Remarks:— Certificate in name of David Davis,
Liber L.G.#C, folio 314

NAME **Davis, Ely**

PATENT DATE **1791**

TRACT **Intrevene**

		COUNTY	<u>Now</u> Howard		
Certificate	23½	Acres	Liber	IC#D	Folio 723
"	"	"	"	"	"
Patent	23½	"	"	IC#E	" 851

Remarks:—

NAME **Davis, Ephraim**

PATENT DATE **1765**

TRACT **Stoney Ridge**

COUNTY **Frederick**

Certificate **73 $\frac{3}{4}$** Acres Liber **BC&GS#27** Folio **255**

“ “ “ “

Patent **73 $\frac{3}{4}$** “ “ **BC&GS#29** “ **162**

Remarks:—

NAME Davis, Evan

1672

TRACT Davis his Rest

COUNTY Anne Arundel

Certificate	200	Acres	Liber	17	Folio	23
“	“	“	“	“	“	“
Patent	200	“	“	17	“	288

Remarks: —

NAME Davis, Franklin

PATENT DATE 1893

TRACT Mullikins Delight Enlarged & Diminished

COUNTY Prince George

Certificate	355	<u>78</u>	Acres	Liber	JTS#1	Folio	183
"		100	"	"	"	"	
Patent	355	<u>78</u>	"	"	WRH#2	"	471
Remarks:—		100					

NAME **Davis, Frederick**
SURVEY DATE **1801**
TRACT **Frederick's Purchase**
COUNTY **Worcester**
ACRES **20**
CERTIFICATE No. **518**

NAME Davis, Frederick
SURVEY DATE 1803
TRACT Addition to Fredericks Purchase
COUNTY Worcester
ACRES 34 1/2
CERTIFICATE No. 54

NAME Davis, Garah

1745

TRACT Whiskie

COUNTY

Now Frederick

Certificate 282 Acres Liber L.G.#E Folio 341

“ “ “ “

Patent 282 “ “ P.T.#1 “ 195

Remarks:—

NAME **Davis, George**

PATENT DATE **1801**

TRACT **Davis's Desire**

		COUNTY	St. Mary's			
Certificate	3	Acres	Liber	IC#Q	Folio	38
"	"	"	"	"	"	"
Patent	3	"	"	IC#L	"	633

Remarks:—

NAME **Davis, George**

PATENT DATE **1816**

TRACT **Small Purchase**

COUNTY **Worcester**

Certificate	4$\frac{3}{4}$	Acres	Lot	CG#D	Book	5
"	"	"	"	"	"	"
Patent	4$\frac{3}{4}$	"	"	CG#C	"	164

Remarks:

NAME Davis, Gerah

1742

TRACT Davis Addition to Gunders Delight

COUNTY

Prince George's

Certificate	70	Acres	Liber	L.G.#E	Folio	76
“	“	“	“	“	“	“
Patent	70	“	“	E.I.#6	“	536

Remarks:—

NAME Davis, Gregory

1707

TRACT Millford Haven

COUNTY

Baltimore

Certificate	100	Acres	Liber	D.D.#5	Folio	416
“	“	“	“	“	“	“
Patent	100	“	“	D.D.#5	“	417
Remarks:—				P.L.#3	“	159

NAME Davis, H. G., T. B. and William K.

PATENT DATE 1869

TRACT Cramberry Swamp

COUNTY Now Garrett

Certificate	50	Acres	Liber	GLLD#1	Folio	68
"	"	"	"	"	"	"
Patent	50	"	"	WL&WS#2	"	364

Remarks:—

NAME Davis, H. G., T. B., and William K.

PATENT DATE 1869

TRACT Davis Discovery

COUNTY

Now Garrett

Certificate 220 3/8 Acres

Liber GLLD#1 Folio 74

“

“

“

“

Patent 220 3/8 “

“ WL&WS#2 “ 370

Remarks:—

NAME Davis, H. G. and Company

PATENT DATE 1874

TRACT Triangle

COUNTY Allegany

Certificate 1A-64P Acres Liber GLLD#1 Folio 472

“ “ “ “

Patent “ “ “

Remarks:— Patented to The Potomac Coal Company of
Allegany County, Liber WRH#1, folio
155.

NAME Davis, H. R., et al,

SURVEY DATE 1869

TRACT Connection

COUNTY Allegany

ACRES 6 7/8

CERTIFICATE No. 189

NAME **Davis, Henry**

SURVEY DATE **1668**

TRACT **Massmore**

COUNTY **Charles**

ACRES **171**

CERTIFICATE No. **308**

NAME Davis, Henry

1700

TRACT Nannys Fanny

COUNTY

Baltimore

Certificate	100	Acres	Liber	D.D.#5	Folio	432
“	“	“	“	“	“	“
Patent	100	“	“	D.D.#5	“	433
Remarks:—				P.L.#2	“	277

NAME Davis, Henry

1702

TRACT Davises Venture

COUNTY Dorchester

Certificate 100 Acres Liber D.D.#5 Folio 54

" " " " "

Patent 100 " " D.D.#5 " 54

Remarks:— Another Patent, Liber D.S.#F, folio 369

NAME Davis, Henry

1718

TRACT Davis's Range

COUNTY

Dorchester

Certificate	50	Acres	Liber	F.F.#7	Folio	229
"	"	"	"	"	"	"
Patent	50	"	"	F.F.#7	"	229
Remarks:—				P.L.#4	"	356

NAME **Davis, Henry**

1723

TRACT **Batchelors Loss**

COUNTY

Dorchester

Certificate	47	Acres	Liber	I. L. #A	Folio	25
“	“	“	“	“	“	“
Patent	47	“	“	P. L. #5	“	374

Remarks:—

NAME Davis, Henry

1723

TRACT Davis's Endeavour

COUNTY Dorchester

Certificate	83	Acres	Liber	I. L. #A	Folio	111
"	"	"	"	"	"	"
Patent	83	"	"	P. L. #5	"	375

Remarks:---

NAME Davis, Henry

1723

TRACT Dukes Venture

COUNTY

Dorchester

Certificate 50 Acres Liber I.L.#A Folio 176

“ “ “ “

Patent “ “ “

Remarks:— Patent to Robert Dukes, Liber P.L.#5,
folio 373

NAME Davis, Henry

1723

TRACT Pleasant

COUNTY

Dorchester

Certificate

50

Acres

Liber

I.L.#A Folio

175

“

“

“

“

Patent

“

“

“

Remarks:—

Patent to James Holland, Liber P.L.#5,
folio 469

NAME **Davis, Henry**

SURVEY DATE **1755**

TRACT **Davis' Venture**

COUNTY **Charles**

ACRES **524**

CERTIFICATE No. **109**

NAME Davis, Henry

PATENT DATE 1767

TRACT Good Luck

COUNTY Baltimore

Certificate 75 Acres Liber BC&GS#34 Folio 285

“ “ “ “ “

Patent 75 “ “ BC&GS#31 “ 418

Remarks:—

NAME **Davis, Henry**

PATENT DATE **1768**

TRACT **Seamans Freedom**

COUNTY

Charles

Certificate **287** Acres Liber **BC&GS#37** Folio **93**

“ “ “ “

Patent **287** “ “ **BC&GS#35** “ **200**

Remarks:—

NAME

Davis, Henry

SURVEY DATE

1774

TRACT

Small Hope

COUNTY

Charles

ACRES

23

CERTIFICATE No.

432

NAME Davis, Henry

PATENT DATE 1784

TRACT Small Addition

		COUNTY	<u>Now</u> Wicomico		
Certificate	$102\frac{1}{4}$	Acres	Liber	IC#B	Folio 96
“	“	“	“	“	“
Patent	$102\frac{1}{4}$	“	“	IC#A	“ 381

Remarks:—

NAME Davis, Henry

PATENT DATE 1794

TRACT Mountain Spring

		COUNTY	Washington	
Certificate	47	Acres	Liber IC#I	Folio 717
"	"	"	"	"
Patent	47	"	" IC#H	" 503

Remarks:—

NAME Davis, Henry

PATENT DATE 1796

TRACT Fountain Head

		COUNTY	Washington		
Certificate	14 $\frac{1}{2}$	Acres	Liber I C # K	Folio	364
"	"	"	"	"	"
Patent	14 $\frac{1}{2}$	"	" I C # L	"	61

Remarks:—

NAME **Davis, Henry**

PATENT DATE **1796**

TRACT **Fountain Head**

COUNTY **Washington**

Certificate	134 1/4	Acres	Liber	IC#N	Folio	34
"	"	"	"	"	"	"
Patent	134 1/4	"	"	IC#L	"	145

Remarks:—

NAME **Davis, Henry**

PATENT DATE **1796**


TRACT **Mount Eagle**

COUNTY

Washington

Certificate	41	Acres	Liber IC#N	Folio	1
"	"	"	"	"	"
Patent	41	"	" IC#M	"	30

Remarks:—



NAME Davis, Henry G.,

PATENT DATE 1865

TRACT Enterprise

COUNTY

Now Garrett

Certificate	200	Acres	Liber WL&WS#3	Folio	531
"	"	"	"	"	"
Patent	200	"	" WL&WS#2	"	151

Remarks:—

NAME Davis, Henry G.

PATENT DATE 1866

TRACT Altamont

COUNTY Now Garrett

Certificate 50 Acres Liber WL&WS#3 Folio 603

“ “ “ “

Patent “ “ “

Remarks:— Patented to Henry G., Thomas B. and
William R. Davis, Liber WL&WS#2, folio 209.

NAME Davis, Henry G., Thomas B. & William R.

PATENT DATE 1866

TRACT Altamont

	COUNTY	<u>Now</u> Garrett	
Certificate	Acres	Liber	Folio
"	"	"	"
Patent 50	"	" WL&WS#2	" 209

Remarks:— Certificate in name of Henry G. Davis,
Liber WL&WS#3, folio 603.

NAME Davis, Henry G.,

PATENT DATE 1871

TRACT Granery (The)

COUNTY Allegany

Certificate

Acres

Liber

Folio

“

“

“

“

Patent

180

“

“

WL&WS#2

“

567

Remarks:— Certificate in name of David Spencer,
Liber GLLD#1, folio 397.

NAME Davis, Henry G.

PATENT DATE 1871

TRACT Strawberry Plains Resurveyed and Corrected

COUNTY Now Garrett

Certificate	Acres	Liber	Folio
"	"	"	"
Patent 6940	"	" WL&WS#2	" 537

Remarks:— Certificate in name of John Swan,
Liber GLLD#1, folio 268.

NAME **Davis, Hezekiah**

SURVEY DATE **1802**

TRACT **Water Savannah**

COUNTY **Worcester**

ACRES **23**

CERTIFICATE No. **1354**

NAME Davis, Hopkin

1666

TRACT Buckrow

COUNTY Talbot

Certificate 200 Acres Liber 6 Folio 346

“ “ “ “

Patent 200 “ “ 8 “ 413

Remarks:— A later Patent, Liber 10, folio 429.

NAME Davis, Hopkins

1664

TRACT Fox Hill

COUNTY Now Dorchester

Certificate 200 Acres Liber 7 Folio 366

“ “ “ “ “

Patent 200 “ “ 7 “ 366

Remarks: --

NAME Davis, Ignatius

SURVEY DATE 1755

TRACT Davis Purchase

COUNTY Baltimore

ACRES 109

CERTIFICATE No. 398

NAME Davis, Ignatius

PATENT DATE 1795

TRACT Discontent

	COUNTY	Frederick		
Certificate	5 $\frac{1}{2}$	Acres	Liber IC#I	Folio 659
"	"	"	"	"
Patent	5 $\frac{1}{2}$	"	" IC#H	" 609

Remarks:—

NAME **Davis, Ignatius**

PATENT DATE **1798**

TRACT **Confirmation**

COUNTY **Frederick**

Certificate	$8\frac{3}{4}$	Acres	Liber	IC#O	Folio	414
“	“	“	“	“	“	“
Patent	$8\frac{3}{4}$	“	“	IC#M	“	407

Remarks:—

NAME Davis, Ignatius

PATENT DATE 1798

TRACT Mount Hope

	COUNTY	Frederick		
Certificate	566	Acres	Liber I C # O	Folio 814
"	"	"	"	"
Patent	566	"	" I C # L	" 509

Remarks:—

NAME Davis, Ignatius

PATENT DATE 1804

TRACT Content

		COUNTY	Frederick		
Certificate	2	Acres	Liber IC#Q	Folio	349
"	"	"	"	"	"
Patent	2	"	" IC#P	"	517

Remarks:—

NAME Davis, Ignatius

PATENT DATE 1807

TRACT An Unexpected Event

		COUNTY	Montgomery			
Certificate	10 $\frac{3}{4}$	Acres	Liber	IC#R	Folio	631
"	"	"	"	"	"	"
Patent	10 $\frac{3}{4}$	"	"	IC#S	"	567

Remarks:—

NAME Davis, Ignatius

PATENT DATE 1809

TRACT Alexandria

COUNTY Montgomery

Certificate

Acres

Liber

Folio

“

“

“

“

Patent 10 1/8 “ “ JK#T “ 186

Remarks:— Certificate in name of Alexander Adams
Liber JK#U, folio 261.

NAME Davis, Isaac

1899

TRACT Davises Pasture

COUNTY

Anne Arundel

Certificate	200	Acres	Liber	D.D.#5	Folio	13
"	"	"	"	"	"	"
Patent	200	"	"	D.D.#5	"	13

Remarks:—

NAME **Davis, Isaac**

1700

TRACT **Davis Pasture**

COUNTY **Baltimore**

Certificate	Acres	Liber	Folio
"	"	"	"
Patent	200	"	"
		W.D.	379

Remarks:—

NAME Davis. Isaac

PATENT DATE 1841

TRACT Isaac's Blessing

COUNTY

Allegheny

Certificate 48 5/8 Acres

Liber GGB#4

Folio

683

"

"

"

"

Patent

"

"

"

Remarks:— Patented to David Davis,

Liber GGB#3, folio 589.

NAME **Davis, Isaac**

PATENT DATE **1883**

TRACT **Rock Oak Ridge**

COUNTY **Garrett**

Certificate **154A 7P** Acres Liber **WRH#1** Folio **246**

“ “ “ “

Patent **154A 7P** “ “ **WRH#2** “ **36**

Remarks:—

NAME Davis, James

1666

TRACT Davis's Choice

COUNTY Now Somerset

Certificate	600	Acres	Liber	7	Folio	309
"		"	"		"	
Patent	600	"	"	9	"	428

Remarks:—

NAME Davis, James
SURVEY DATE 1706
TRACT Daniel's Spring
COUNTY Charles
ACRES 18-1-24
CERTIFICATE No. 101

NAME Davis, James

1750

TRACT None Such

COUNTY Now Washington

Certificate	Acres	Liber	Folio
"	"	"	"
Patent	100	"	T.I.#4
			" 642

Remarks:—Certificate in name of Daniel Dulany,
Liber BY&GS#5, folio 558

NAME Davis, James

1752

TRACT None Such

COUNTY

Now Washington

Certificate	300	Acres	Liber Y.&S.#7 Folio	164
"	"	"	"	"
Patent	300	"	" BY.&GS.#4 "	218

Remarks:—

NAME **Davis, James**

PATENT DATE **1762**

TRACT **Davis Choice**

COUNTY **Worcester**

Certificate	151	Acres	Liber BC&GS#24	Folio	507
“	“	“	“	“	“
Patent	151	“	“ BC&GS#28	“	153

Remarks:—

NAME Davis, James

1763

TRACT Davis's Out Lett

COUNTY

Now Wicomico

Certificate	100	Acres	Libe	BC&GS#24	Folio	488
"	"	"	"	"	"	"
Patent	100	"	"	BC&GS#26	"	260

Remarks:—

NAME

Davis, James

SURVEY DATE

1774

TRACT

Davis Park

COUNTY

Dorchester

ACRES

5 1/2

CERTIFICATE No.

353

NAME **Davis, James**

PATENT DATE **1782**

TRACT **Davis's Liberty**

COUNTY

Worcester

Certificate **50** Acres Liber **BC&GS#50** Folio **306**

“

“

“

“

Patent **50** “ “ **I C # A** “ **46**

Remarks: --

NAME	Davis, James
SURVEY DATE	1787
TRACT	Davis' Chance
COUNTY	Charles
ACRES	12 1/4
CERTIFICATE No.	104

NAME Davis, James
SURVEY DATE 1787
TRACT Davis Roads
COUNTY Charles
ACRES 7-3-23.
CERTIFICATE No. 107

NAME Davis, James

PATENT DATE 1793

TRACT Davis's Pleasure

	COUNTY	Charles		
Certificate	3-2-16	Acres	Liber IC#I	Folio 178
"	"	"	"	"
Patent	3-2-16	"	" IC#G	" 215

Remarks:—

NAME	Davis, James
SURVEY DATE	1793
TRACT	Low Grounds (The)
COUNTY	Charles
ACRES	21 1/2
CERTIFICATE No.	281

NAME Davis, James

SURVEY DATE 1794

TRACT Davis' Gore

COUNTY Charles

ACRES 8

CERTIFICATE No. 105

NAME Davis, James

SURVEY DATE 1796

TRACT Vexation

COUNTY Baltimore

ACRES 52

CERTIFICATE No. 1678

NAME Davis, James

PATENT DATE 1798

TRACT Vexation

COUNTY Baltimore

Certificate	14	Acres	Liber	IC#0	Folio	452
"	"	"	"	"	"	"
Patent	14	"	"	IC#L	"	453

Remarks:—

NAME	Davis, James
SURVEY DATE	1802
TRACT	Disappointment
COUNTY	Charles
ACRES	10
CERTIFICATE No.	123

NAME Davis, James
SURVEY DATE 1802
TRACT Fox Chase and Addition to Fox Chase
COUNTY Charles
ACRES 2A-2Ps
CERTIFICATE No 159

NAME Davis, James

SURVEY DATE 1802

TRACT Rights of Man

COUNTY Baltimore

ACRES 7

CERTIFICATE No. 1387

NAME Davis, James, Elizabeth Wimsatt, Ann

PATENT DATE 1805 Graves, Rebecca & Mary Walker.

TRACT Three Friends (The)

COUNTY St. Mary's

Certificate	Acres	Liber	Folio
"	"	"	"
Patent	170 $\frac{1}{4}$	" IC#P	" 722

Remarks:— Certificate in name of Joseph Davis,
Liber IC#Q, folio 614.

NAME Davis, James

PATENT DATE 1812

TRACT Davis' Farm

COUNTY Baltimore

Certificate

Acres

Liber

Folio

“

“

“

“

Patent

182 $\frac{1}{2}$

“

“ IB#A

“ 156

Remarks:— Certificate in name of William Davis,
Edmund Stansbury & Jacob Marshall,
Liber IB#B, fo 93.

NAME	Davis, James
SURVEY DATE	1813
TRACT	Friendship
COUNTY	Worcester
ACRES	69 1/4
CERTIFICATE No.	525

NAME Davis, James
SURVEY DATE 1816
TRACT Davis Long Look For
COUNTY Charles
ACRES 1-3-34
CERTIFICATE NO. 106

NAME Davis, James

PATENT DATE 1816

TRACT Davis Park

		COUNTY	Charles			
Certificate	$1\frac{3}{4}$	Acres	Liber	IB#D	Folio	292
"	"	"	"	"	"	"
Patent	$1\frac{3}{4}$	"	"	IB#C	"	460

Remarks:—

NAME	Davis, James W.
SURVEY DATE	1762
TRACT	Dark Wednesday
COUNTY	Charles
ACRES	144
CERTIFICATE No.	102

NAME **Davis, Jesse**

PATENT DATE **1764**

TRACT **Purchase**

COUNTY **Worcester**


Certificate **100** Acres Libe **BC&GS#31** Folio **173**

“ “ “ “

Patent “ “ “

Remarks: **Patented to William Stevenson**

Liber BC&GS#34, folio 55



NAME Davis, Jesse

PATENT DATE 1793

TRACT Davis's Desire

		COUNTY	Worcester		
Certificate	243	Acres	Liber IC#I	Folio	302
"	"	"	"	"	"
Patent	243	"	" IC#H	"	312

Remarks:—

NAME **Davis, Jesse**

SURVEY DATE **1794**

TRACT **Davis's Lot**

COUNTY **Worcester**

ACRES **10 1/4**

CERTIFICATE No. **386**

NAME Davis, Jesse

PATENT DATE 1802

TRACT Davis's Enlargement

		COUNTY	Charles			
Certificate	71	Acres	Liber	IC#Q	Folio	76
"	"	"	"	"	"	"
Patent	71	"	"	IC#L	"	737

Remarks:—

NAME **Davis, Jesse**

PATENT DATE **1863**

TRACT **Davis's Luck**

COUNTY

Somerset

Certificate **22A-15P** Acres

Liber **WL&WS#3** Folio **471**

“

“

“

“

Patent **22A-15P** “

“ **WL&WS#2** “ **97**

Remarks:—

NAME Davis, Jesse
SURVEY DATE 1868
TRACT Davis Discovery
COUNTY Wicomico
ACRES 12-0-5
CERTIFICATE No. 6

NAME Davis, Jesse, Jr.,
SURVEY DATE 1796
TRACT Davis's Beginning
COUNTY Worcester
ACRES 5 1/2
CERTIFICATE No. 383

NAME Davis, Jesse, Sr.,

SURVEY DATE 1812

TRACT Well Joined

COUNTY Worcester

ACRES 50

CERTIFICATE No. 1356

NAME Davis, John

1665

TRACT Davis Forrest

COUNTY St. Mary's

Certificate 100 Acres Liber 8 Folio 480

“ “ “ “

Patent 100 “ “ 9 “ 12

Remarks:—

NAME Davis, John

1868

TRACT Batchellors Hope

COUNTY Kent

Certificate	290	Acres	Liber	11	Folio	495
“	“	“	“	“	“	“
Patent	290	“	“	12	“	138

Remarks: —

NAME Davis, John

1668

TRACT Poplar Valleys

COUNTY St. Mary's

Certificate 200 **Acres** **Liber** 11 **Folio** 547

“ “ “ “ “

Patent 200 “ “ 12 “ 174

Remarks:--

NAME Davis, John

1671

TRACT Poplar Valley

COUNTY St. Mary's

Certificate **200** **Acres** **Liber** **13** **Folio** **118**

“ “ “ “

Patent **200** “ “ **16** “ **224**

Remarks:---

NAME **Davis, John**

1673

TRACT **Hope Chance**

COUNTY **Talbot**

Certificate	50	Acres	Liber	17	Folio	360
“	“	“	“	“	“	“
Patent	50	“	“	15	“	78

Remarks:—

NAME Davis, John

1683

TRACT Battlefield

COUNTY

Now Wicomico

Certificate

Acres

Liber

Folio

“

“

“

“

Patent

50

“

“

S.D.#A

“

536

Remarks:—

Certificate in name of John Christopher
Liber 22, folio 22

NAME Davis, John

1683

TRACT Davis Outlett

COUNTY

Talbot

Certificate 50 Acres Liber 21 Folio 380

“

“

“

“

Patent 50 “ “ S.D.#A “ 117

Remarks:—

NAME Davis, John

1683

TRACT Knave Keep Out

COUNTY

Talbot

Certificate	50	Acres	Liber	21	Folio	210
“	“	“	“	“	“	“
Patent	50	“	“	C.B.#3	“	228

Remarks:—

NAME Davis, John

1683

TRACT Parsonage, (The)

COUNTY

Talbot

Certificate	100	Acres	Liber	21	Folio	214
“	“	“	“	“	“	“
Patent	100	“	“	C.B.#3	“	243

Remarks:—

NAME Davis, John

1684

TRACT Sallop

COUNTY Now Wicomico

Certificate	100	Acres	Liber	22	Folio	22
“	“	“	“	“	“	“
Patent	100	“	“	S.D.#A	“	538

Remarks:—

NAME Davis, John

1685

TRACT Davis Range

COUNTY Now Queen Anne's

Certificate	600	Acres	Liber	33	Folio	171
"		"	"		"	
Patent	600	"	"	N.S.#B	"	118

Remarks:—

NAME **Davis, John**

1695

TRACT **Addition (The)**

COUNTY **Talbot**

Certificate	350	Acres	Liber	B.B.#3	Folio	324
“	“	“	“	“	“	“
Patent	350	“	“	B.B.#3	“	325

Remarks:—

NAME Davis, John

1695

TRACT Davis Phersalia

COUNTY

Now Queen Anne's

Certificate	350	Acres	Liber	B.B.#3	Folio	446
"	"	"	"	"	"	"
Patent	350	"	"	B.B.#3	"	447

Remarks:—

NAME Davis, John

1734

TRACT Davis's Part of Hellens Adventure

COUNTY Kent

Certificate	Acres	Liber	L.G.#C	Folio
261				149
"	"	"		"
Patent	"	"		"

Remarks:—Unpat. Cert. # 70, No Patent

NAME Davis, John

SURVEY DATE 1734

TRACT Davis's Part of Hillens Adventure Resurveyed

COUNTY Kent

ACRES 261

CERTIFICATE No. 70

NAME **Davis, John**

1740

TRACT **Davis's Part of Hillens Adventure**

COUNTY **Kent**

Certificate	322	Acres	Liber	L.G.#C	Folio	144
“	“	“	“	“	“	“
Patent	322	“	“	L.G.#B	“	154

Remarks:—

NAME

Davis, John

1746

TRACT

Scotch Lott

COUNTY

Now Washington

Certificate

302

Acres

Liber

T.I.#1

Folio

458

“

“

“

“

Patent

“

“

“

Remarks:—

Patent to Henry Avey, Liber BT.&BY.#3
folio 713

NAME **Davis, John**

SURVEY DATE **1749**

TRACT **Hazell Bottom**

COUNTY **Frederick**

ACRES **65**

CERTIFICATE No. **272**

NAME Davis, John
1752

TRACT Upper Undue

COUNTY

Somerset

Certificate	400	Acres	Liber Y.&S.#7	Folio	343
“	“	“	“	“	“
Patent	400	“	“ BY.&GS.#4	“	387

Remarks:—

NAME Davis, John

PATENT DATE 1760

TRACT Davis's Chance

COUNTY

Now Wicomico

Certificate	64	Acres	Liber BC&GS#24	Folio	495
"	"	"	"	"	"
Patent	64	"	" BC&GS#28	"	569

Remarks:—

NAME Davis, John

SURVEY DATE 1760

TRACT Pine Meadow (The)

COUNTY Baltimore

ACRES 30

CERTIFICATE No. 1256

NAME **Davis, John**

1762

TRACT **Adventure**

COUNTY

Now **Wicomico**

Certificate **45**

Acres

Liber **BC&GS#21** Folio **683**

“

“

“

“

Patent **45**

“

“ **BC&GS#18** “ **581**

Remarks:—

NAME Davis, John

1782

TRACT Upper Andue

COUNTY

Somerset

Certificate 746 Acres Liber BC&GS#19 Folio 170

“ “ “ “

Patent 746 “ “ BC&GS#16 “ 352

Remarks:—

NAME Davis, John

PATENT DATE 1765

TRACT Beehive Ridge

COUNTY

Worcester

Certificate 10

Acres

Liber BC&GS#34 Folio 54

“

“

“

“

Patent 10

“

“ BC&GS#32 “ 9

Remarks:—

NAME Davis, John

PATENT DATE 1765

TRACT Winters Loss

COUNTY Charles

Certificate 9 Acres Liber BC&GS#30 Folio 392

“ “ “ “

Patent 9 “ “ BC&GS#29 “ 405

Remarks:—

NAME Davis, John

PATENT DATE 1767

TRACT Hog Quarter

COUNTY

Worcester

Certificate	50	Acres	Liber BC&GS#34	Folio	160
"	"	"	"	"	"
Patent	50	"	" BC&GS#32	"	234

Remarks:—

NAME Davis, John & Isaac Horsey

PATENT DATE 1769

TRACT Cow Quarter

COUNTY Somerset

Certificate	Acres	Liber	Folio
"	"	"	"
Patent	150	" BC&GS#38	" 307

Remarks:— Certificate in name of Stephen Horsey
Liber BC&GS#37. Folio 480

NAME Davis, John

PATENT DATE 1770

TRACT Hog Quarter

		COUNTY	<u>Now</u> Wicomico	
Certificate	188	Acres	Liber BC&GS#40	Folio 413
“	“	“	“	“
Patent	188	“	“ BC&GS#43 “	123

Remarks:—

NAME Davis, John

SURVEY DATE 1771

TRACT Addition to Homewoods Range

COUNTY Anne Arundel

ACRES 8

CERTIFICATE No. 12

NAME Davis, John

PATENT DATE 1771

TRACT Locust Thickett

COUNTY Frederick

Certificate	50	Acres	Liber BC&GS#51	Folio	8
"	"	"	"	"	"
Patent	"	"	"	"	"

Remarks:—Patented to Roger Edmondson
Liber BC&GS#48, folio 278

NAME Davis, John

PATENT DATE 1775

TRACT Chance

		COUNTY	<u>Now</u> Wicomico	
Certificate	30	Acres	Liber BC&GS#51	Folio 171
"	"	"	"	"
Patent	30	"	" BC&GS#49	" 408

Remarks:—

NAME Davis, John

1779

TRACT Davis's Range

COUNTY

Prince George's

Certificate 100 Acres Liber I.L.#B Folio 118

“ “ “ “

Patent 100 “ “ P.L.#7 “ 127

Remarks:—

NAME Davis, John

SURVEY DATE 1789

TRACT Davis Chance

COUNTY Baltimore

ACRES 316 3/4

CERTIFICATE No. 395

NAME Davis, John

PATENT DATE 1795

TRACT Davis's Cleaver

COUNTY

Queen Anne's

Certificate	10	Acres	Liber	IC#K	Folio	522
"		"	"		"	
Patent	10	"	"	IC#G	"	560

Remarks:—

NAME Davis, John

PATENT DATE 1800

TRACT Davis Cheerful Innocence

COUNTY Harford

Certificate	165 $\frac{1}{2}$	Acres	Liber	IC#N	Folio	516
“	“	“	“	“	“	“
Patent	165 $\frac{1}{2}$	“	“	IC#L	“	613

Remarks:—

NAME **Davis, John**

PATENT DATE **1811**

TRACT **Davis' Discovery**

COUNTY

Worcester

Certificate	9$\frac{1}{4}$	Acres	Liber	IC#C	Folio	260
"	"	"	"	"	"	"
Patent	9$\frac{1}{4}$	"	"	CG#C	"	11

Remarks:--

NAME **Davis, John**

PATENT DATE **1811**

TRACT **John's Addition**

COUNTY

Worcester

Certificate	2$\frac{3}{4}$	Acres	Liber	IC#C	Folio	261
“	“	“	“	“	“	“
Patent	2$\frac{3}{4}$	“	“	CG#C	“	12

Remarks:—

NAME Davis, John

PATENT DATE 1830

TRACT Young Timber

	COUNTY	Washington		
Certificate	Acres	Liber	Folio	
"	"	"	"	
Patent	62	"	IB#E	" 444

Remarks:— Certificate in name of James Saunders,
Liber IB#G, folio 523.

NAME Davis, John

PATENT DATE 1838

TRACT Addition to Friendship

COUNTY Allegany

Certificate	Acres	Liber	Folio
“	“	“	“
Patent 41	“	“ GGB#3	“ 332

Remarks:-- Certificate in name of John Chaney,
Liber GGB#4, folio 246.

NAME **Davis, John**

PATENT DATE **1838**

TRACT **Friendship**

COUNTY **Allegany**

Certificate	Acres	Liber	Folio
“	“	“	“
Patent 109 7/8	“	“ GGB#3	“ 332

Remarks:— **Certificate in name of John Chaney,
Liber GGB#4, folio 248.**

NAME Davis, John

PATENT DATE 1838

TRACT Johnson's Lot

COUNTY Allegany

Certificate	Acres	Liber	Folio
"	"	"	"
Patent	9 $\frac{1}{2}$	" GGB#3	" 331

Remarks:— Certificate in name of James Johnson,
Liber GGB#4, folio 248.

NAME Davis, John

PATENT DATE 1839

TRACT Brothers

COUNTY Allegany

Certificate

Acres

Liber

Folio

“

“

“

“

Patent

92 $\frac{3}{4}$

“

“


GGB#3

“

370

Remarks:--

Certificate in name of Jeremiah Berry,
Liber GGB#4, folio 301.



NAME Davis, John

PATENT DATE 1839

TRACT Careless Resurveyed

	COUNTY	Alleghany			
Certificate	277 3/8 Acres	Liber	GGB#4	Folio	405
"	"	"	"	"	"
Patent	277 3/8 "	"	GGB#3	"	441

Remarks:—

NAME Davis, John

PATENT DATE 1839

TRACT Davis' Town Creek Farm

COUNTY Allegany

Certificate	1280 $\frac{3}{4}$	Acres	Liber	GGB#4	Folio	307
"	"	"	"	"	"	"
Patent	1280 $\frac{3}{4}$	"	"	GGB#3	"	372

Remarks:—

NAME Davis, John

PATENT DATE 1839

TRACT Mount Gilboa

		COUNTY	<u>Now</u>	Garrett		
Certificate	150	Acres	Liber	GGB#4	Folio	404
“	“	“	“	“	“	“
Patent	150	“	“	GGB#3	“	440

Remarks:—

NAME Davis, John

PATENT DATE 1839

TRACT Slippery Resurveyed

COUNTY Allegany

Certificate	161 1/8 Acres	Liber	GGB#4	Folio	407
“	“	“	“	“	“
Patent	161 1/8 “	“	GGB#3	“	443

Remarks:---

NAME Davis, John

PATENT DATE 1841

TRACT Tippecanoe

COUNTY Allegany

Certificate	911 5/8	Acres	Liber	GGB#6	Folio	8
"	"	"	"	"	"	"
Patent	911 5/8	"	"	GGB#3	"	597

Remarks: —

NAME Davis, John

PATENT DATE 1863

TRACT Collier's Chance

COUNTY Now Allegany

Certificate	Acres	Liber	Folio
“	“	“	“
Patent 50	“	“ WL&WS#2	“ 96

Remarks:— Certificate in name of Isaac Collier,
Liber WL&WS#3, folio 470.

NAME Davis, John

PATENT DATE 1869

TRACT Davis' Triangle

COUNTY Allegany

Certificate 4 7/8 Acres Liber GLLD#1 Folio 69

“ “ “ “

Patent 4 7/8 “ “ WL&WS#2 “ 365

Remarks:—

NAME Davis, John

PATENT DATE 1869

TRACT Davis's Desire Corrected

COUNTY Allegany

Certificate $51\frac{1}{4}$ Acres Liber GLLD#1 Folio 70

“ “ “ “

Patent $51\frac{1}{4}$ “ “ WL&WS#2 “ 367

Remarks:—

NAME Davis, John Jr.

1731

TRACT Davis Choice

COUNTY

Now Wicomico

Certificate

Acres

Liber

Folio

“

“

“

“

Patent

50

“

“

P.L.#8

“

539

Remarks:—

Certificate in name of John Caldwell,
Liber A.M.#1, folio 103

NAME Davis, John Jr.

PATENT DATE 1775

TRACT Davis Lot

		COUNTY	<u>Now</u> Wicomico	
Certificate	24 $\frac{3}{4}$	Acres	Liber BC&GS#51 Folio	26
"	"	"	"	"
Patent	24 $\frac{3}{4}$	"	" BC&GS#49 "	189

Remarks:—

NAME Davis, John, Jr.,

SURVEY DATE 1794

TRACT Bowens Loss

COUNTY Worcester

ACRES 2 1/2

CERTIFICATE No. 217

NAME

Davis, John Jr.,

SURVEY DATE

1794

TRACT

Small Lot

COUNTY

Worcester

ACRES

2 1/4

CERTIFICATE No.

1215

NAME Davis, John B.

SURVEY DATE 1856-7

TRACT Spring Vale

COUNTY Allegany

ACRES 50 1/8

CERTIFICATE No. 823

NAME Davis, John E.

SURVEY DATE 1866

TRACT Addition to Spring Vale

COUNTY Allegany

ACRES 50 1/16

CERTIFICATE No. 25

NAME **Davis, John Forrest**
1753

TRACT **Charles and Johns Choice**

COUNTY **Now Montgomery**

Certificate	50	Acres	Liber	G.S.#1	Folio	5
“	“	“	“	“	“	“
Patent	50	“	“	Y.&S.#8	“	310

Remarks:—