

msa stagser s1426 07/24/98 dfh

NAME **Cunningham, James, et al,** _____


PATENT DATE **1832**

TRACT **Common Sense**

COUNTY **Now** **Garrett**

| <i>Certificate</i> | <i>Acres</i> | <i>Liber</i> | <i>Folio</i> |
|--------------------|--------------|----------------|--------------|
| " | " | " | " |
| Patent 1279 | " | " GGB#1 | " 366 |

Remarks:— **Certificate in name of James Cunningham,
Liber GGB#2, folio 292.**



NAME **Cunningham, James**

PATENT DATE **1832**

TRACT **Common Sense**

COUNTY

Now **Garrett**

Certificate **1279** Acres Liber **GGB#2** Folio **292**

“ “ “ “ “

Patent “ “ “

Remarks:-- **Patented to James Cunningham, et al,
Liber GGB#1, folio 366.**

NAME Cuningham, James, et al, _____


PATENT DATE 1832

TRACT Fairlie Park

COUNTY Now Garrett

| Certificate | Acres | Liber | Folio | | |
|-------------|---------|-------|-------|---|-----|
| " | " | " | " | | |
| Patent | 607 5/8 | " | GGB#1 | " | 365 |

Remarks:-- Certificate in name of James Cuningham,
Liber GGB#2, folio 291.



NAME Cuningham, James

PATENT DATE 1832

TRACT Fairlie Park

COUNTY

Now Garrett

Certificate 607 5/8 Acres

Liber GGB#2 Folio 291

“

“

“

“

Patent

“

“

“

Remarks:— Patented to James Cuningham, et al,
Liber GGB#1, folio 365.

NAME Cunliffe, Foster, (See Foster Conliffe)

TRACT

COUNTY

Kent

Certificate

Acres

Liber

Folio

“

“

“

“

Patent

“

“

“

Remarks:—

NAME Cunningham, Arthur

1732

TRACT Second Choice

COUNTY

Now Sussex, Del.

Certificate 80 Acres Liber A.M.#1 Folio 76

“ “ “ “ “ “

Patent 80 “ “ P.L.#8 “ 586

Remarks:—

NAME Cunningham, Arthur

1741

TRACT Security

COUNTY Now Sussex, Del,

Certificate 100 Acres Liber E.I.#5 Folio 554

“ “ “ “

Patent 100 “ “ E.I.#6 “ 403

Remarks:—

NAME **Cunningham, Charles** _____

PATENT DATE **1814**

TRACT **The Honey Locust**

COUNTY **Frederick**

Certificate

Acres

Liber

Folio

“

“

“

“

Patent **4**

“

“


IB#C

“

117

Remarks:--

**Certificate in name of John Whitneck,
Liber IB#D, folio 78.**



NAME **Cunningham, Charles**

PATENT DATE **1814**

TRACT **John's Square**

COUNTY

Frederick

Certificate

Acres

Liber

Folio

“

“

“

“

Patent

11½

“

“

IB#C

“

115

Remarks:— **Certificate in name of John Whitneck,
Liber IB#D, folio 77.**

NAME Cunningham, Charles, et al,

PATENT DATE 1816

TRACT Addition to White Neck's Alley

COUNTY Frederick

| Certificate | Acres | Liber | Folio |
|-------------|----------------|--------|-------|
| " | " | " | " |
| Patent | $1\frac{1}{4}$ | " IB#C | " 377 |

Remarks: — Certificate in name of Lawrence
Brengle, Liber IB#D, folio 406.

NAME Cunningham, Charles, et al,

PATENT DATE 1816

TRACT Betwixt and Between

COUNTY Frederick

| Certificate | Acres | Liber | Folio |
|-------------|-------|--------|-------|
| " | " | " | " |
| Patent 5 | " | " IB#C | " 380 |

Remarks: Certificate in name of Lawrence
Brengele, Liber IB#D, folio 404.

NAME Cunningham, Charles

PATENT DATE 1816

TRACT Peradvanture

COUNTY Frederick

Certificate

Acres

Liber

Folio

"

"

"

"

Patent

8 $\frac{3}{4}$

"

"

IB#C

"

379

Remarks:— Certificate in name of Lawrence Brengle,
Liber IB#D, folio 407.

NAME Cunningham, Charles

PATENT DATE 1816

TRACT Poplar Timber

COUNTY Frederick

Certificate

Acres

Liber

Folio

"

"

"

"

Patent 44

"

"

IB#C

"

378

Remarks: Certificate in name of Lawrence
Brengle, Liber IB#D, folio 405.

NAME Cunningham, Charles, Edward, George F.,

PATENT DATE 1841 William C. James & Rebecca.

TRACT Cheviot Dale

COUNTY

Now Garrett

Certificate 2431 7/8 Acres Liber GGB#6 Folio 60

“ “ “ “ “

Patent 2431 7/8 “ “ GGB#5 “ 26

Remarks:—

NAME **Cunningham, Clotworthy**

SURVEY DATE **1751**

TRACT **Clotworthy's Harbour**

COUNTY **Baltimore**

ACRES **19**

CERTIFICATE No. **318**

NAME Cunningham, Edward & John Rhea

PATENT DATE 1766

TRACT Island Meadow

COUNTY

Queen Anne's

Certificate

Acres

Liber

Folio

“

“

“

“

Patent 121 “ “ BC&GS#32 “ 211

Remarks:— Certificate in name of James McMordie
Liber BC&GS#34, folio 216

NAME Cunningham, Edward, George F., William C.

PATENT DATE 1841 James, Rebecca and Charles

TRACT Cheviot Dale

COUNTY

Now Garrett

Certificate 2431 7/8 Acres Liber GGB#6 Folio 60

“ “ “ “ “

Patent 2431 7/8 “ “ GGB#5 “ 26

Remarks:—

NAME Cunningham, George F., William C. James,

PATENT DATE 1841 Rebecca, Charles & Edward.

TRACT Cheviot Dale

COUNTY Now Garrett

Certificate 2431 7/8 Acres Liber GGB#6 Folio 60

" " " " " "

Patent 2431 7/8 " " GGB#5 " 26

Remarks:—

NAME **Cunningham, Isabella**

SURVEY DATE **1785**

TRACT **Widow's Purchase (The)**

COUNTY **Cecil**

ACRES **121-1-10**

CERTIFICATE No. **515**

| | |
|-----------------|----------------------|
| NAME | Cunningham, Isabella |
| SURVEY DATE | 1786 |
| TRACT | Conformity |
| COUNTY | Cecil |
| ACRES | 112 1/2 |
| CERTIFICATE No. | 82 |

NAME Cunningham, Isabella

PATENT DATE 1802

TRACT Widow's Purchase

COUNTY Cecil

| | | | | | | |
|-------------|-----|-------|-------|------|-------|-----|
| Certificate | 100 | Acres | Liber | IC#Q | Folio | 47 |
| " | " | " | " | " | " | " |
| Patent | 100 | " | " | IC#L | " | 718 |

Remarks:—

NAME Cunningham, Isabella

PATENT DATE 1827

TRACT Non-Conformity

| | | COUNTY | Cecil | |
|-------------|-----|--------|----------------------|-----|
| Certificate | 195 | Acres | Liber IB&GGB#H Folio | 324 |
| " | " | " | " | " |
| Patent | " | " | " | " |

Remarks:— Patented to Margaret Cunningham,
Liber IB#F, folio 474.

NAME Cunningham, James

PATENT DATE 1827

TRACT Cheviot Dale

| | | COUNTY | <u>Now</u> Garrett | | |
|-------------|--------------------|--------|--------------------|-------|-----|
| Certificate | 2480 $\frac{1}{2}$ | Acres | Liber IB&GGB#H | Folio | 342 |
| " | " | " | " | " | " |
| Patent | 2480 $\frac{1}{2}$ | " | " IB#F | " | 495 |

Remarks:—

NAME Cunningham, James

PATENT DATE 1828

TRACT Cheviot Dale

| | COUNTY | | | |
|-------------|--------|-------|--------------------|-----------|
| Certificate | 1 1/8 | Acres | <u>Now</u> Garrett | |
| " | " | " | Liber IB&GGB#H | Folio 537 |
| Patent | 16,780 | 1/8 | " GGB#1 | " 32 |

Remarks: —

NAME **Cunningham, James**

SURVEY DATE **1828**

TRACT **Don Quixote**

COUNTY **Allegheny**

ACRES **169**

CERTIFICATE No **246**

NAME Cunningham, James

PATENT DATE 1828

TRACT Hunting Dale

| | | COUNTY | <u>Now</u> Garrett | | |
|-------------|-----|-----------|--------------------|----------------|-----|
| Certificate | 561 | 5/8 Acres | Liber | IB&GGB#H Folio | 498 |
| " | " | " | " | " | " |
| Patent | 561 | 5/8 " | " | GGB#1 " | 17 |

Remarks:—

NAME Cunningham, James

PATENT DATE 1828

TRACT Meadow Mountain Glade

| | | COUNTY | <u>Now</u> Garrett | | |
|-------------|-----|--------|--------------------|-------|-----|
| Certificate | 645 | Acres | Liber IB&GGB#H | Folio | 452 |
| " | " | " | " | " | " |
| Patent | 645 | " | " | GGB#1 | 12 |

Remarks: -

NAME Cunningham, James, et al

PATENT DATE 1830

TRACT Emancipation

| | COUNTY | <u>Now</u> Garrett | | |
|-------------|----------------|--------------------|-------|-----------|
| Certificate | 7137 1/8 Acres | Liber | GGB#2 | Folio 128 |
| " | " | " | " | " |
| Patent | 7137 1/8 " | " | GCR#1 | " 218 |

Remarks: --

NAME Cunningham, James, et al

PATENT DATE 1830

TRACT Glen Eryv

| | COUNTY | <u>Now</u> | Garrett | | |
|------------------|--------|------------|---------|-------|-----|
| Certificate 4624 | Acres | Liber | GGB#2 | Folio | 133 |
| “ | “ | “ | “ | “ | “ |
| Patent 4624 | “ | “ | GGB#1 | “ | 224 |

Remarks:—

NAME Cunningham, James, et al

PATENT DATE 1830

TRACT Latent Worth

| | | COUNTY | <u>Now</u> Garrett | | | |
|-------------|-------|----------|--------------------|-------|-------|-----------|
| Certificate | 10761 | <u>6</u> | Acres | Liber | GGB#2 | Folio 122 |
| " | | 8 | " | " | " | " |
| Patent | 10761 | <u>6</u> | " | " | GGB#1 | " 213 |
| Remarks:— | | 8 | | | | |

NAME Cunningham, James, et al

PATENT DATE 1830

TRACT Lockiel

COUNTY Now Garrett

Certificate 6245 1/4 Acres Liber GGR#2 Folio 138

“ “ “ “

Patent 6245 1/4 “ “ GGR#1 “ 228

Remarks:--

NAME **Cunningham, James**

SURVEY DATE **1833**

TRACT **Cheviot Dale**

COUNTY **Allegheny**

ACRES **2820 1/8**

CERTIFICATE No **167**

NAME Cunningham, James, Rebecca, Charles,

PATENT DATE 1841 Edward, George F. & William C.

TRACT Cheviot Dale

COUNTY Now Garrett

Certificate 2431 7/8 Acres Liber GGB#6 Folio 60

“ “ “ “ “

Patent 2431 7/8 “ “ GGB#5 “ 26

Remarks:—

NAME Cunningham, Margaret

PATENT DATE 1827

TRACT Non-Conformity

COUNTY Cecil

Certificate

Acres

Liber

Folio

“

“

“

“

Patent 195 “ “ IB#F “ 474

Remarks:— Certificate in name of Isabella
Cunningham, Liber IB#GGB#H, folio 324.

NAME Cunningham, Rebecca, Charles, Edward,

PATENT DATE 1841 George F., William C. & James.

TRACT Cheviot Dale

| | | COUNTY | <u>Now</u> | Garrett | | |
|-------------|------|-----------|------------|---------|-------|----|
| Certificate | 2431 | 7/8 Acres | Liber | GGB#6 | Folio | 60 |
| " | " | " | " | " | " | " |
| Patent | 2431 | 7/8 " | " | GGB#5 | " | 26 |

Remarks:—

NAME Cunningham, William C., James, Rebecca,

PATENT DATE 1841 Charles, Edward & George F.

TRACT Cheviot Dale

COUNTY Now Garrett

Certificate 2431 7/8 Acres Liber GGB#6 Folio 60

“ “ “ “ “

Patent 2431 7/8 “ “ GGB#5 “ 26

Remarks:—

NAME Cunningham, James

PATENT DATE 1830

TRACT Muddy Creek

COUNTY Now Garrett

Certificate 565 1/8 Acres Liber GGR#2 Folio 136

“ “ “ “ “

Patent 565 1/8 “ “ GGB#1 “ 227

Remarks:—

NAME Cupper, James

1731

TRACT Red Oak Ridge (The)

COUNTY

Now Sussex, Del.

Certificate 20 Acres Libe BY. & GS. #5 Folio 370

“ “ “ “

Patent 20 “ ‘BY. & GS. #3 “ 296

Remarks:—

NAME Curfman, Daniel

PATENT DATE 1793

TRACT Struggle Hard

COUNTY

Baltimore

| | | | | | |
|-------------|----|-------|------------|-------|-----|
| Certificate | 25 | Acres | Liber IC#F | Folio | 647 |
| " | " | " | " | " | " |
| Patent | 25 | " | " IC#H | " | 82 |

Remarks:--

NAME Curfman, Daniel

PATENT DATE 1804

TRACT Curfman's Stadt

COUNTY Baltimore

| | | | | | |
|-------------|-----|-------|------------|-------|-----|
| Certificate | 857 | Acres | Liber IC#R | Folio | 259 |
| " | " | " | " | " | " |
| Patent | 857 | " | " IC#S | " | 172 |

Remarks:—

NAME Curfman, George

PATENT DATE 1803

TRACT Nathaniel Hills Hunting Spot

COUNTY Baltimore

| | | | | | |
|-------------|----|-------|------------|-------|-----|
| Certificate | 40 | Acres | Liber IC#Q | Folio | 255 |
| " | " | " | " | " | " |
| Patent | 40 | " | " IC#S | " | 125 |

Remarks:—

| | |
|----------------|--------------------|
| NAME | Curlet, John |
| SURVEY DATE | 1764 |
| TRACT | Curlet's Force Put |
| COUNTY | St. Mary's |
| ACRES | 16 1/4 |
| CERTIFICATE No | 130 |

NAME Currants, William

PATENT DATE 1792

TRACT Resurvey on Peach Blossom (The)

| | | COUNTY | Frederick | | |
|-------------|-------------------|--------|------------|-------|-----|
| Certificate | 103 $\frac{1}{2}$ | Acres | Liber IC#F | Folio | 629 |
| " | " | " | " | " | " |
| Patent | 103 $\frac{1}{2}$ | " | " IC#H | " | 65 |

Remarks:—

NAME Currey, William

1695

TRACT Hap Hazard

COUNTY Somerset

| | | | | | | |
|-------------|-----|-------|-------|----------|-------|----|
| Certificate | 125 | Acres | Liber | B. B. #3 | Folio | 41 |
| " | " | " | " | " | " | " |
| Patent | 125 | " | " | B. B. #3 | " | 41 |

Remarks:—

NAME Currey, William

1695

TRACT Middle Neck

COUNTY Now Wicomico

Certificate 200 Acres Liber B.B.#3 Folio 126

“ “ “ “ “ “

Patent 200 “ “ B.B.#3 “ 126

Remarks:—

NAME **Currier, John**

PATENT DATE **1789**

TRACT **Hukills Purchase**

| | | COUNTY | Cecil | | | |
|-------------|------------|--------|---------------|-------|------------|---|
| Certificate | 258 | Acres | Liber I C # D | Folio | 444 | |
| " | " | " | " | " | " | " |
| Patent | " | " | " | " | " | " |

Remarks: **Patent to Thomas Moffitt & James Hukill**
Liber I C # C Folio 678

NAME Currier, Mary and William

1734

TRACT Hopewell

COUNTY Cecil

| | | | | | |
|-------------|-----|-------|---------------|-------|-----|
| Certificate | 200 | Acres | Liber BY&GS#5 | Folio | 227 |
| " | " | " | " | " | " |
| Patent | 200 | " | " E.I.#2 | " | 201 |

Remarks:—

NAME Currier, Mary

1751

TRACT Hopewell

COUNTY Cecil

| | | | | | |
|-------------|-----|-------|--------------|-------|-----|
| Certificate | 200 | Acres | LiberBY&GS#5 | Folio | 227 |
| " | " | " | " | " | " |
| Patent | " | " | " | " | " |

Remarks:—Patent to Sampson Currier, Liber ,
BY&GS#3, folio 13.

NAME Currier, Sampson

1751

TRACT Hopewell

COUNTY Cecil

| Certificate | Acres | Liber | Folio |
|-------------|-------|-----------|-------|
| " | " | " | " |
| Patent | 300 | " BY&GS#3 | " 13 |

Remarks:—Certificate in name of Mary Currier,
Liber BY&GS#5, folio 327

NAME Currier, William

1758

TRACT Deer Harbour

COUNTY Cecil

Certificate 36 Acres Liber BC&GS#19 Folio 198

“ “ “ “

Patent 36 “ “ BC&GS#17 “ 506

Remarks:—

NAME Currier, William

PATENT DATE 1762

TRACT Batchelors Content

COUNTY Cecil

Certificate 96 Acres Liber BC&GS#27 Folio 120

“ “ “ “

Patent 96 “ “ BC&GS#28 “ 369

Remarks:—

NAME **Currier, William**

1762

TRACT **Curriers Addition**

COUNTY

Cecil

Certificate **32** Acres Liber **BC&GS#34** Folio **351**

“

“

“

“

Patent **32** “ “ **BC&GS#32** “ **11**

Remarks:—

NAME Currier, William

1783

TRACT Curriers Lott

COUNTY Cecil

| Certificate | Acres | Liber | Folio |
|-------------|-------|------------|-------|
| " | " | " | " |
| Patent | 42 | " BC&GS#18 | " 318 |

Remarks:—Certificate in name of Henry Baker,
Liber BC&GS#21, folio 63.

| | |
|----------------|------------------|
| NAME | Currier, William |
| SURVEY DATE | 1786 |
| TRACT | Locust Hill |
| COUNTY | Cecil |
| ACRES | 103 1/2 |
| CERTIFICATE No | 193 |

NAME Currier, William

PATENT DATE 1792

TRACT Curriers Farm

| | | COUNTY | Baltimore | | |
|-------------|-------------------|--------|------------|-------|-----|
| Certificate | 250 $\frac{1}{2}$ | Acres | Liber IC#I | Folio | 112 |
| " | " | " | " | " | " |
| Patent | 250 $\frac{1}{2}$ | " | " IC#G | " | 215 |

Remarks:—

NAME Curron, William

1748

TRACT Peach Blossom

COUNTY

Now Frederick

Certificate 50 Acres Libe BY. & GS. #1 Folio 303

“ “ “ “ “ “

Patent 50 “ “ T. I. #4 “ 306

Remarks: —

NAME Curry, James

PATENT DATE 1774

TRACT Mount Atlas

| | | COUNTY | <u>Now</u> Harford | | |
|-------------|----|--------|--------------------|-------|-----|
| Certificate | 39 | Acres | Liber BC&GS#50 | Folio | 71 |
| " | " | " | " | " | " |
| Patent | 39 | " | " BC&GS#46 | " | 439 |

Remarks:---

| | |
|-----------------|-------------------|
| NAME | Curry, James |
| SURVEY DATE | 1787 |
| TRACT | James Enlargement |
| COUNTY | Harford |
| ACRES | 118 |
| CERTIFICATE No. | 245 |

NAME Curthey, James, et al,

SURVEY DATE 1730 -

TRACT Drum Greena

COUNTY Cecil

ACRES 100

CERTIFICATE No. 84

NAME Curtice, James

1700

TRACT Horse Humock

COUNTY

Somerset

Certificate 100 Acres Liber D.D.#5 Folio 28

" " " " "

Patent 100 " " D.D.#5 " 29

Remarks: Another Patent, Liber W.D., folio 305

TRACT Curtice, William

1695

NAME Springfield Grange

COUNTY Talbot

Certificate 64 Acres Liber B.B.#3 Folio 319

" " " " " "

Patent 64 " " B.B.#3 " 319

Remarks:—

NAME Curtis, Daniell _____

1668

TRACT Curtis's Improvement

COUNTY Somerset

| Certificate | Acres | Liber | Folio |
|-------------|-----------------------------------------------------------------|-------|---------|
| " | " | " | " |
| Patent | 150 | " | 12 " 95 |
| Remarks: | Certificate in name of William Stevens, Liber 11, folio 315. | | |

NAME Curtis, Daniell

1672

TRACT Curtis's Adventure

COUNTY Somerset

| | | | | | | |
|-------------|-----|-------|-------|----|-------|-----|
| Certificate | 200 | Acres | Liber | 10 | Folio | 446 |
| " | " | " | " | " | " | " |
| Patent | 200 | " | " | 16 | " | 523 |

Remarks: ---

NAME Curtis, James

1695

TRACT Adventure

COUNTY

Somerset

| | | | | | | |
|-------------|-----|-------|-------|--------|-------|----|
| Certificate | 200 | Acres | Liber | B.B.#3 | Folio | 46 |
| " | " | " | " | " | " | " |
| Patent | 200 | " | " | B.B.#3 | " | 46 |

Remarks:—

NAME Curtis, James

1704

TRACT Curtises Lott

COUNTY

Somerset

| | | | | | | |
|-------------|----|-------|-------|----------|-------|-----|
| Certificate | 75 | Acres | Liber | D. D. #5 | Folio | 218 |
| " | " | " | " | " | " | " |
| Patent | 75 | " | " | D. D. #5 | " | 218 |
| Remarks:— | | | | P. L. #2 | " | 74 |

NAME Curtis, James

1707

TRACT Sampiere

COUNTY

Somerset

| | | | | | | |
|-------------|----|-------|-------|----------|-------|-----|
| Certificate | 80 | Acres | Liber | D. D. #5 | Folio | 262 |
| " | " | " | " | " | " | " |
| Patent | 80 | " | " | D. D. #5 | " | 263 |
| Remarks:— | | | | P. L. #2 | " | 245 |

NAME Curtis, James

PATENT DATE 1767

TRACT Armstrong Lot

COUNTY

Somerset

| | | | | | |
|-------------|-----|-------|---------------|-------|-----|
| Certificate | 311 | Acres | Libe BC&GS#34 | Folio | 129 |
| " | " | " | " | " | " |
| Patent | 311 | " | " BC&GS#31 | " | 388 |

Remarks: --

NAME Curtis, Joseph

PATENT DATE 1798

TRACT Bulls Range

COUNTY Baltimore

Certificate

Acres

Liber

Folio

“

“

“

“

Patent

100

“

“

IC#L

“

431

Remarks:—

Certificate in name of George Walker &
Joseph Curtis, Liber IC#0, folio 445

NAME Curtis, Joseph & George Walker

PATENT DATE 1798

TRACT Bulls Range

COUNTY Baltimore

| | | | | | | |
|-------------|-----|-------|-------|------|-------|-----|
| Certificate | 100 | Acres | Liber | IC#0 | Folio | 445 |
|-------------|-----|-------|-------|------|-------|-----|

| | | | | | | |
|---|---|---|---|---|---|---|
| " | " | " | " | " | " | " |
|---|---|---|---|---|---|---|

| | | | | | | |
|--------|---|---|---|---|---|---|
| Patent | " | " | " | " | " | " |
|--------|---|---|---|---|---|---|

Remarks:— Patented to Joseph Curtis

Liber IC#L, folio 431

NAME Curtis, Joseph & George Walker

PATENT DATE 1802

TRACT Addition to Mount Joy

COUNTY Baltimore

| Certificate | Acres | Liber | IC#R | Folio | |
|------------------|-------|-------|------|-------|----|
| 38 $\frac{3}{4}$ | | | | | 49 |
| " | " | " | " | " | |
| Patent | " | " | " | " | |

Remarks:— Patented to Walter Perdue

Liber IC#P, folio 275

NAME Curtis, Joseph, et al,

PATENT DATE 1812

TRACT **Rockey Ridges**

| | COUNTY | Baltimore | | |
|-------------|--------|-----------|-------|----------------|
| Certificate | 61 | Acres | Liber | IB#B Folio 294 |
| " | " | " | " | " |
| Patent | " | " | " | " |

Remarks:—

NAME Curtis, Martin

1688

TRACT Friendship

COUNTY

Now Sussex, Del.

| | | | | | | |
|-------------|-----|-------|-------|--------|-------|-----|
| Certificate | 500 | Acres | Liber | 22 | Folio | 395 |
| " | " | " | " | " | " | " |
| Patent | 500 | " | " | N.S.#B | " | 642 |

Remarks:—

NAME Curtis, Robert

1665

TRACT Adventure (The)

COUNTY Talbot

| | | | | | | |
|-------------|-----|-------|-------|---|-------|-----|
| Certificate | 100 | Acres | Liber | 8 | Folio | 284 |
| " | " | " | " | " | " | " |
| Patent | 100 | " | " | 8 | " | 284 |

Remarks: -

NAME Curtis, Robert

1665

TRACT Bone Hill

COUNTY Talbot

| | | | | | | |
|-------------|-----|-------|-------|---|-------|-----|
| Certificate | 250 | Aeres | Liber | 8 | Folio | 124 |
| " | " | " | " | " | " | " |
| Patent | 250 | " | " | 8 | " | 125 |

Remarks:

NAME **Curtis, Samuel**

1763

TRACT **Curtis's Lot**

COUNTY

Somerset

| | | | | | |
|-------------|------------|-------|---------------------------|-------|------------|
| Certificate | 100 | Acres | Liber BC&GS#24 | Folio | 307 |
| " | " | " | " | " | " |
| Patent | 100 | " | " BC&GS#22 | " | 142 |

Remarks:—

NAME **Curtis, Thomas**

1735

TRACT **Curtis's Lott**

COUNTY

Now **Caroline**

| | | | | | | |
|-------------|-----------|-------|-------|---------------|-------|------------|
| Certificate | 50 | Acres | Liber | E.I.#5 | Folio | 83 |
| " | " | " | " | " | " | " |
| Patent | 50 | " | " | E.I.#3 | " | 380 |

Remarks:—

NAME Curtis, William

PATENT DATE 1807

TRACT Lot Number 77, Part of My Lady's Manor

COUNTY Baltimore

| Certificate | Acres | Liber | Folio |
|-------------|-------|-------|------------|
| " | " | " | " |
| Patent | 57 | " | IC#S " 540 |

Remarks:— Certificate in name of Jonathan Selman
Liber IC#R, folio 651

NAME Curtiss, James (See James Curtice)

TRACT Horse Hammock

COUNTY

Somerset

Certificate

Acres

Liber

Folio

“

“

“

“

Patent

“

“

“

Remarks:—

NAME **Curtz, Abraham**

PATENT DATE **1818**

TRACT **Clover Valley**

COUNTY **Frederick**

Certificate **149** Acres Liber **IB#G** Folio **153**

“ “ “ “ “

Patent **149** “ “ **IB#E** “ **242**

Remarks:—

NAME Cus, Mary Esable

PATENT DATE 1795

TRACT Spring Garden

COUNTY

Washington

Certificate 16

Acres

Liber I C # K

Folio

364

“

“

“

“

Patent

“

“

“

Remarks: Patent to John Mamin

Liber I C # L

Folio 50

NAME Cusack, Michael

1687

TRACT Wellfare

COUNTY

Anne Arundel

| | | | | | | |
|-------------|-----|-------|-------|--------|-------|-----|
| Certificate | 104 | Acres | Liber | 23 | Folio | 289 |
| " | " | " | " | " | " | " |
| Patent | 104 | " | " | N.S.#2 | " | 458 |

Remarks:—

NAME **Cushan, John**

SURVEY DATE **1840**

TRACT **Mannan's Fancy Resurveyed**

COUNTY **Washington**

ACRES **21 1/16**

CERTIFICATE No. **208**

| | |
|----------------|------------------------|
| NAME | Cushman, William |
| SURVEY DATE | 1762 |
| TRACT | Addition to Last Shift |
| COUNTY | St. Mary's |
| ACRES | 28 |
| CERTIFICATE No | 30 |

NAME **Cushwa, John**

PATENT DATE **1795**

TRACT **Cushwas Establishment**

| | | COUNTY | Washington | | |
|-------------|-------------|--------|-------------------|-------|------------|
| Certificate | 558½ | Acres | Liber IC#K | Folio | 341 |
| “ | “ | “ | “ | “ | “ |
| Patent | 558½ | “ | “ IC#H | “ | 674 |

Remarks:—



NAME Cushwa, John

PATENT DATE 1812

TRACT Addition to Freeman's Forrest

COUNTY Washington

| Certificate | Acres | Liber | Folio |
|-------------|-------|--------|-------|
| " | " | " | " |
| Patent | 9 7/8 | " IB#A | " 210 |

Remarks:-- Certificate in name of Samuel Godman,
Liber IB#B, folio 318.

NAME Cushwa, John

PATENT DATE 1812

TRACT Freeman's Mistake

COUNTY Washington

| Certificate | Acres | Liber | Folio |
|-------------|-------|--------|-------|
| " | " | " | " |
| Patent 5 | " | " IB#A | " 209 |

Remarks:-- Certificate in name of Samuel Godman,
Liber IB#B, folio 317.

NAME Cushwa, John

PATENT DATE 1812

TRACT Windsor Forest

COUNTY

Washington

| | | | | | | |
|-------------|-------------------|-------|-------|------|-------|-----|
| Certificate | 758 $\frac{1}{2}$ | Acres | Liber | IB#B | Folio | 472 |
| " | " | " | " | " | " | " |
| Patent | 758 $\frac{1}{2}$ | " | " | IB#A | " | 272 |

Remarks:—

NAME **Cushwa, John**

SURVEY DATE **1824**

TRACT **Stop Gap**

COUNTY **Washington**

ACRES **1 3/8**

CERTIFICATE No. **355**

NAME **Cusiok, W. J., et al,**

PATENT DATE **1920**

TRACT **Partnership**

COUNTY **Dorchester**

Certificate **29A-21Ps** Acres Liber **JSS#1** Folio **5 &c**

“ “ “ “ “

Patent **29A-21Ps** “ “ **JSS#1** “ **4 &c**

Remarks:---

NAME Cussack, Michael

1685

TRACT Cussacks Forrest

COUNTY

Baltimore

Certificate 596 Acres Liber 23 Folio 186

“

“

“

“

Patent “ “ “

Remarks: —

NAME Cussack, Michael

1685

TRACT Garretts Town

COUNTY Anne Arundel

Certificate

Acres

Liber

Folio

“

“

“

“

Patent 59

“ N.S.#B “ 414

Remarks:— Certificate in name of Thomas Windall,
Liber 22, folio 169

NAME Custard, David

SURVEY DATE 1832

TRACT Thunder

COUNTY Allegany

ACRES 200

CERTIFICATE No. 879

NAME Custard, George

PATENT DATE 1775

TRACT Fullers Delight

| | | COUNTY | Frederick | | |
|-------------|-----|--------|----------------|-------|-----|
| Certificate | 294 | Acres | Liber BC&GS#50 | Folio | 156 |
| " | " | " | " | " | " |
| Patent | 294 | " | " BC&GS#48 | " | 321 |

Remarks: --

NAME Custard, George

PATENT DATE 1789

TRACT Dry Hill

COUNTY

Frederick

| | | | | | | |
|-------------|----|-------|-------|------|-------|-----|
| Certificate | 14 | Acres | Liber | IC#D | Folio | 500 |
| " | " | " | " | " | " | " |
| Patent | 14 | " | " | IC#E | " | 87 |

Remarks: —

NAME **Custard, George**

PATENT DATE **1789**

TRACT **Mistake (The)**

COUNTY

Frederick

| | | | | | | |
|-------------|----------|-------|-------|-------------|-------|------------|
| Certificate | 5 | Acres | Liber | IC#D | Folio | 500 |
| " | " | " | " | " | " | " |
| Patent | 5 | " | " | IC#E | " | 87 |

Remarks:—

NAME Custard, George

PATENT DATE 1793

TRACT Cateys Memorandum

| | | COUNTY | Frederick | | |
|-------------|-----|--------|------------|-------|-----|
| Certificate | 393 | Acres | Liber IC#I | Folio | 257 |
| " | " | " | " | " | " |
| Patent | 393 | " | " IC#H | " | 287 |

Remarks:—

NAME Custard, George

PATENT DATE 1803

TRACT Stoney Land

| | COUNTY | Frederick | | |
|-------------|--------|-----------|------------|-----------|
| Certificate | 12 | Acres | Liber IC#Q | Folio 222 |
| " | " | " | " | " |
| Patent | " | " | " | " |

Remarks:— Patented to Jacob Ripley,
Liber IC#S, folio 113.

NAME Custer, C. C.

PATENT DATE 1902

TRACT Vacuum

COUNTY Garrett

Certificate 63-1-31 Acres Liber EST#1 Folio 72

“ “ “ “

Patent 63-1-31 “ “ WOM#1 “ 302

Remarks:---

NAME Custer, Horner D.

PATENT DATE 1897

TRACT Lime Stone Bank

COUNTY Garrett

| | | | | | | |
|-------------|--------|-------|-------|-------|-------|-----|
| Certificate | 7-0-30 | Acres | Liber | JTS#1 | Folio | 375 |
| " | " | " | " | " | " | " |
| Patent | 7-0-30 | " | " | WOM#1 | " | 68 |

Remarks:--

NAME Custer, John

PATENT DATE 1762

TRACT Second Addition (The)

COUNTY Frederick

| Certificate | Acres | Liber | Folio |
|-------------|-------|------------|-------|
| " | " | " | " |
| Patent | 12 | " BC&GS#23 | " 23 |

Remarks: -- Certificate in name of John White,
Liber BC&GS#21, Folio 272

NAME Custins, Robert & Francis Butler

1679

TRACT Francis & Robert

COUNTY Anne Arundel

| | | | | | | |
|-------------|-----|-------|-------|----|-------|-----|
| Certificate | 300 | Acres | Liber | 15 | Folio | 610 |
| " | " | " | " | " | " | " |
| Patent | 300 | " | " | 15 | " | 610 |

Remarks:—

NAME Cuswah, John

PATENT DATE 1806

TRACT White Hall

COUNTY Washington

| | | | | | |
|-------------|-------------------|-------|------------|-------|-----|
| Certificate | 196 $\frac{3}{4}$ | Acres | Liber IC#R | Folio | 456 |
|-------------|-------------------|-------|------------|-------|-----|

“

“

“

“

| | | | | | |
|--------|-------------------|---|--------|---|-----|
| Patent | 196 $\frac{3}{4}$ | “ | “ IC#S | “ | 411 |
|--------|-------------------|---|--------|---|-----|

Remarks:—

NAME **Cuthoone, John (See John Culhoone)**

TRACT **Mates Enjoyment**

COUNTY

Somerset

Certificate

Acres

Liber

Folio

“

“

“

“

Patent

“

“

Remarks:—

Cutler, John

NAME

PATENT DATE

1813

TRACT

Cutler's Delight

COUNTY

Caroline

Certificate

173 1/2 Acres

Liber

IC#C

Folio

376

“

“

“

“

Patent

173 1/2 “

“

CG#C

“

101

Remarks:—

NAME Cutsary, Henry

PATENT DATE 1768

TRACT Henrys Lot

| | | COUNTY | <u>Now</u> Howard | | |
|-------------|----|--------|-------------------|-------|-----|
| Certificate | 50 | Acres | Liber BC&GS#37 | Folio | 343 |
| " | " | " | " | " | " |
| Patent | 50 | " | " BC&GS#33 | " | 327 |

Remarks: --

NAME Cutshaw, David

PATENT DATE 1914

TRACT The Resurvey on Rocks and Hills

COUNTY Washington

Certificate 44 $\frac{1}{4}$ Acres Liber TAS#1 Folio 302

“ “ “ “ “

Patent 44 $\frac{1}{4}$ “ “ JJH#1 “ 6

Remarks:—

NAME **Cuttame, Josias**

SURVEY DATE **1720**

TRACT **One Third**

COUNTY **Charles**

ACRES **37**

CERTIFICATE No. **364**

NAME Cutting, Fulton

PATENT DATE 1854

TRACT Addition to Weavertown Amended .

COUNTY Washington

Certificate Acres Liber GGB 7-B Folio 29

“ “ “ “ “

Patent $400\frac{3}{4}$ “ “ GGB#8 “ 363

Remarks:—

NAME Cuttingham, Charles & Furbury Rugg

1701

TRACT Partners Agreement

COUNTY

Somerset

| | | | | | | |
|-------------|-----|-------|-------|--------|-------|-----|
| Certificate | 200 | Acres | Liber | D.D.#5 | Folio | 108 |
| “ | “ | “ | “ | “ | “ | “ |
| Patent | 200 | “ | “ | D.D.#5 | “ | 108 |

Remarks:—

NAME Cuttingham, John

1703

TRACT Gosken

COUNTY

Somerset

Certificate 100 Acres Liber D.D.#5 Folio 163

“

“

“

“

Patent 100 “ “ D.D.#5 “ 163

Remarks:— Another Patent, Liber W.D., folio 473