

NAME Cronaan, Daniell & Stephen Flaherty

1714

TRACT Cronaans Addicon or Roneans Addition
 COUNTY Dorchester

Certificate	34	Acres	Liber	E.E.#6	Folio	244 . A
"	"	"	"	"	"	"
Patent	34	"	"	E.E.#6	"	245
Remarks:—				C.E.#1	"	44

NAME Cronaan, Daniel & Stephen Flaherty

1715

TRACT Flahertys Desire

COUNTY

Dorchester

Certificate	220	Acres	Liber	E.E.#6	Folio	247
"	"	"	"	"	"	"
Patent	228	"	"	C.E.#1	"	253

Remarks:—

NAME Crone, John

SURVEY DATE 1837

TRACT Cronelandt

COUNTY Frederick

ACRES 87 27/160

CERTIFICATE No. 154

NAME Cronean, Daniel (See Daniel Cronaan)

TRACT

COUNTY

Certificate

Acres

Liber

Folio

“

“

“

“

Patent

“

“

“

Remarks:—

NAME **Croney, James**

1741

TRACT **Croneys Folly**
COUNTY

Dorchester

Certificate	194	Acres	Liber	L.G.#C	Folio	316
"	"	"	"	"	"	"
Patent	194	"	"	E.I #6	"	395

Remarks: —

NAME **Cronice, John**

PATENT DATE **1785**

TRACT **Foxes Hall**

COUNTY

Frederick

Certificate	60	Acres	Liber	IC#B	Folio	414
“	“	“	“	“	“	“
Patent	60	“	“	IC#A	“	534

Remarks:—

NAME Cronice, John

PATENT DATE 1794

TRACT Hog Range (The)

COUNTY Frederick

Certificate	130	Acres	Liber IC#I	Folio	679
"	"	"	"	"	"
Patent	130	"	" IC#G	"	451

Remarks:--

NAME Cronice, John

PATENT DATE 1800

TRACT The Resurvey On Hog Range

COUNTY Frederick

Certificate	240	Acres	Liber	IC#N	Folio	472
-------------	-----	-------	-------	------	-------	-----

“	“	“	“	“	“	“
---	---	---	---	---	---	---

Patent	240	“	“	IC#P	“	31
--------	-----	---	---	------	---	----

Remarks:—

NAME Cronice, John

PATENT DATE 1803

TRACT Eldest Son (The)

		COUNTY	Frederick		
Certificate	207	Acres	Liber IC#Q	Folio	231
"	"	"	"	"	"
Patent	207	"	" IC#S	"	15

Remarks:—

NAME Cronnys, Hans Jerig

1753

TRACT **Crones Chance**

COUNTY

Frederick

Certificate	100	Acres	Libe BC. & GS. #1 Folio	183
“	“	“	“ “	“
Patent	100	“	“ Y. & S. #8 “	709

Remarks:—

NAME Crook, Charles

PATENT DATE 1816

TRACT Federal Meadow

COUNTY Baltimore

Certificate

Acres

Liber

Folio

“

“

“

“

Patent 8

“

“ IB#C

“ 427

Remarks:— Certificate in name of Annanias Divers,
Liber IB#D, folio 178.

NAME Crook, Charles

PATENT DATE 1818

TRACT Gay's Oversight

	COUNTY	Baltimore			
Certificate 5-2-30	Acres	Liber	IB#D	Folio	716
“	“	“		“	
Patent 5-2-30	“	“	IB#C	“	650

Remarks:—

NAME Crook, James

SURVEY DATE 1703

TRACT Planter's Folly

COUNTY Baltimore

ACRES 76

CERTIFICATE No. 1264

NAME **Crook, James**,

1724

TRACT **Jacobs Choice**

COUNTY **Baltimore**

Certificate **778** Acres Liber **I.L.#A** Folio **447**

“ “ “ “ “

Patent **778** “ “ **P.L.#5** “ **621**

Remarks: --

NAME Crook, John

1737

TRACT Crooks Endeavour

COUNTY

Dorchester

Certificate	100	Acres	Liber	E. I. #3	Folio	531
"	"	"	"	"	"	"
Patent	100	"	"	E. I. #6	"	18

Remarks:—

NAME Crook, Walter

SURVEY DATE 1807

TRACT Prospect

COUNTY Baltimore

ACRES 5-1-24

CERTIFICATE No. 1317

NAME Crooke, James

1707

TRACT Gunners Range

COUNTY Baltimore

Certificate 250 Acres Liber D.D.#5 Folio 435

“ “ “ “ “

Patent 250 “ P.L.#2 249

Remarks:--

NAME Crooke, James

1709

TRACT Hopewell

COUNTY Baltimore

Certificate

Acres

Liber .

Folio

“

“

“

“

Patent

259

“

“

D.D.#5

“

549

Remarks:

Certificate in name of Francis Watkins,

Liber D.D.#5, folio 548

Patent also in Liber P.L.#3 folio 111

NAME Crooke, James

1710

TRACT Doggwood Thickett

COUNTY Baltimore

Certificate	212	Acres	Liber	D.D.#5	Folio	666
"	"	"	"	"	"	"
Patent	212	"	"	D.D.#5	"	667
Remarks:-				P.L.#3	"	265

NAME — Crooke, James

1710

TRACT Trident (The)

COUNTY

Baltimore

Certificate	108	Acres	Liber	D.D.#5	Folio	665
“	“	“	“	“	“	“
Patent	108	“	“	D.D.#5	“	666
Remarks: —				P.L.#3	“	325

NAME Crooks, William

PATENT DATE 1821

TRACT Ivy Hills and Pine Bushes

COUNTY Baltimore

Certificate

Acres

Liber

Folio

“

“

“

“

Patent 98 $\frac{3}{4}$ A-20P

“

“

IB#F

“

130

Remarks: - Certificate in name of William Crooks,
Liber IB#G, folio 596.

NAME Crooks, William

PATENT DATE 1821

TRACT Ivy Hills and Pine Bushes

COUNTY Baltimore

Certificate 98 $\frac{3}{4}$ A-20P Acres Liber IB#G Folio 596

“ “ “ “

Patent “ “ “

Remarks:— Patented to William Crooks,
Liber IB#F, folio 130.

NAME **Croose, French**

1758

TRACT **Petty France**

COUNTY

Now **Carroll**

Certificate	25	Acres	Liber BC&GS#9	Folio	371
"	"	"	"	"	"
Patent	25	"	" BC&GS#10	"	64

Remarks:—

NAME Croper, Edmund


1717

TRACT Royal Oake, Moiety of

COUNTY Now Worcester

Certificate	Acres	Liber	Folio
"	"	"	"
Patent	275	" F.F.#7	" 109

Remarks:-- Certificate in name of Charles Ratcliffe
Liber F.F.#7, folio 109



NAME Cropley, Elizabeth Hilton, et al,

PATENT DATE 1919

TRACT Beaver Island

COUNTY Montgomery

Certificate Acres Liber Folio

" " " "

Patent 1 1/8 " " JJH#1 " 143

Remarks: Certificate in name of Director Smallwood
Liber TAS#1, folio 437.

NAME Cropley, Elizabeth Hilton, et al, _____

PATENT DATE 1919

TRACT Duck Island

COUNTY Montgomery

Certificate

Acres

Liber

Folio

“

“

“

“

Patent

3/4

“

“

JJH#1

“

146

Remarks:— Certificate in name of Director Smallwood
Liber TAS#1, folio 440.

NAME **Cropley, Elizabeth Hilton, et al,**

PATENT DATE **1919**

TRACT **Goose Island**

COUNTY **Montgomery**

Certificate

Acres

Liber

Folio

“

“

“

“

Patent **1 1/4** “ “ **JJH#1** “ **150**

Remarks: **Certificate in name of Director Smallwood
Liber TAS#1, folio 442.**

NAME Cropley, Elizabeth Hilton, et al, _____

PATENT DATE 1919

TRACT Second Thought Island

COUNTY Montgomery

Certificate

Acres

Liber

Folio

“

“

“

“

Patent 3/4 “ “ JJH#1 “ 152

Remarks: Certificate in name of Director Smallwood

Liber TAS#1, folio 442.

NAME Cropley, Elizabeth Hilton, et al,

PATENT DATE 1919

TRACT Sugar Tree Island

COUNTY Montgomery

Certificate

Acres

Liber

Folio

“

“

“

“

Patent

3/4

“

“

JJH#1

“

148

Remarks: - Certificate in name of Director Smallwood
Liber TAS#1, folio 441.

NAME Cropper, Edmund

1728

TRACT Littleworth

COUNTY

Now Worcester

Certificate	100	Acres	Liber	I. L. #A	Folio	829
"	"	"	"	"	"	"
Patent	100	"	"	P. L. #7	"	441

Remarks: —

NAME **Cropper, Edmund**

PATENT DATE **1788**

TRACT **Addition**

		COUNTY	Worcester			
Certificate	107	Acres	Liber	I C # D	Folio	347
"	"	"	"	"	"	"
Patent	107	"	"	I C # C	"	599

Remarks:—

NAME Cropper, Gilbert

1675

TRACT Croppers Reserve

COUNTY St. Mary's

Certificate	45	Acres	Liber	15	Folio	263
-------------	----	-------	-------	----	-------	-----

"	"	"	"	"	"	"
---	---	---	---	---	---	---

Patent	45	"	"	19	"	78
--------	----	---	---	----	---	----

Remarks:—

NAME _____ **Cropper, James** _____

SURVEY DATE **1825**

TRACT **Williams Purchase**

COUNTY **Dorchester**

ACRES **30**

CERTIFICATE No. **1341**

NAME Cropper, John

1883

TRACT Golden Valley (The)

COUNTY Now Worcester

Certificate	Acres	Liber	Folio
"	"	"	"
Patent	250	" C.B.#3	" 469

Remarks:— Certificate in name of Rhoda Fawcett
Liber 21, 448

NAME Cropper, John

1683

TRACT Hogg Quarter

COUNTY

Now Worcester

Certificate	200	Acres	Liber	21	Folio	393
"	"	"	"	"	"	"
Patent	200	"	"	C.B.#3	"	462

Remarks:

NAME Cropper, John

1683

TRACT Point Look out

COUNTY

Now Worcester

Certificate 150 Acres Liber 22 Folio 56

“ “ “ “

Patent “ “ “

Remarks:—

NAME Cropper, John

1683

TRACT Sturbridge

COUNTY

Now Worcester

Certificate	150	Acres	Liber	21	Folio	393
"	"	"	"	"	"	"
Patent	150	"	"	C.B.#3	"	432

Remarks:—



NAME Cropper, Nathaniel

1688

TRACT Friends Assistance (The)

COUNTY Now Worcester

Certificate	500	Acres	Liber	22	Folio	394
"	"	"	"	"	"	"
Patent	500	"	"	N.S.#B	"	637

Remarks: —

NAME Crosby, Thomas

1753

TRACT Knocks Folly

COUNTY

Kent

Certificate

Acres

Liber

Folio

“

“

“

“

Patent

7

“

“ BY&GS#3

“

473

Remarks:—Certificate in name of John Redgrave,
Liber G.S.#1, folio 178.

NAME **Crosemán, Robert**

1675

TRACT **Crosemans Entrance**

COUNTY **Charles**

Certificate	30	Acres	Liber	15	Folio	260
“	“	“	“	“	“	“
Patent	30	“	“	19	“	89

Remarks:—

NAME Croskey, Francis

PATENT DATE 1788

TRACT Demitt Repose

		COUNTY	Baltimore				
Certificate	205	Acres	Liber	I	C # D	Folio	322
"	"	"	"	"	"	"	"
Patent	205	"	"	I	C # C	"	565

Remarks:---

NAME **Croskey, Francis**

PATENT DATE **1788**

TRACT **Lawsons Manor**

COUNTY

Harford

Certificate **197**

Acres

Liber **I C # D** Folio **318**

“

“

“

“

Patent **197**

“

“ **I C # C** “ **566**

Remarks:—

NAME **Crosley, Henry**

PATENT DATE **1796**

TRACT **Lots Number 3719**

COUNTY **Alleghany**

Certificate **50** Acres Liber **IC#N** Folio **60**

“ “ “ “ “

Patent “ “ “

Remarks:— **Patented to Matthew Ball**

Liber IC#M, folio 66

Cross ~~Cross~~, Benjamin

SURVEY DATE 1761

TRACT Crosses Park

COUNTY Baltimore

ACRES 50

CERTIFICATE No. 382

NAME Cross, Francis

1760

TRACT Ingamkein

COUNTY

Now Carroll

Certificate	13	Acres	Liber BC&GS#14	Folio	137
"	"	"	"	"	"
Patent	13	"	" BC&GS#15	"	177

Remarks:—

NAME Cross, Francis

PATENT DATE 1768

TRACT Crosses Lot

		COUNTY	<u>Now</u> Carroll		
Certificate	27	Acres	Liber BC&GS#37	Folio	295
"	"	"	"	"	"
Patent	27	"	" BC&GS#36 "	"	1

Remarks: ---

NAME Cross, Henry

SURVEY DATE 1760

TRACT Henry's Meadow

COUNTY Baltimore

ACRES 27 1/2

CERTIFICATE No. 690

NAME Cross, Henry

SURVEY DATE 1760

TRACT Mary's Chance

COUNTY Baltimore

ACRES 43

CERTIFICATE No. 989

NAME Cross, John

1683

TRACT Angle (The)

COUNTY

Anne Arundel

Certificate 70 Acres Liber 21 Folio 464

“

“

“

“

Patent 70 “ “ S.D.#A “ 409

Remarks:

NAME Cross, John

1683

TRACT Lēvell (The)

COUNTY

Anne Arundel

Certificate 264 Acres Liber 21 Folio 465

“

“

“

“

Patent 264 “ “ C.B.#3 “ 510

Remarks: -

NAME Cross, John

1695

TRACT Crosses Forrest

COUNTY

Now Howard

Certificate 357 Acres Liber C.D. Folio 31

“ “ “ “ “ “

Patent 357 “ “ C.D. “ 31

Remarks: --

NAME **Cross, John**

1742

TRACT **Cross's Park**

COUNTY

Baltimore

Certificate **50** Acres Liber **L.G.#E** Folio **150**

“ “ “ “ “

Patent **50** “ “ **E.I.#6** “ **657**

Remarks:—

NAME ... Cross, John (Son of Joseph)

1754

TRACT Johns Adventure

COUNTY

Baltimore

Certificate 50 Acres Libe BC. & GS. #4 lio 272

“ “ “ “

Patent 50 “ “ BY. & GS. #3 “ 719

Remarks: ---

NAME Cross, John

1755

TRACT Crosses Chance

COUNTY Baltimore

Certificate 50 Acres Libe BC. & GS. #4 Folio 258

“ “ “ “ “

Patent 50 “ “ BC. & GS. #3 “ 215

Remarks:—

NAME Cross, John

PATENT DATE 1790

TRACT Cherry Grove

COUNTY

Cecil

Certificate 106A-10P¹ Acres

Liber IC#F

Folio 224

“

“

“

“

Patent 106A-10P¹

“ IC#G

“ 19

Remarks:—

NAME **Cross, John**

PATENT DATE **1797**

TRACT **Betseys Choice**

COUNTY

Baltimore

Certificate	98	Acres	Liber IC#0	Folio	250
"	"	"	"	"	"
Patent	"	"	"	"	"

Remarks:— **Patented to John Cooper**
Liber IC#M, folio 154

NAME **Cross, John**

PATENT DATE **1800**

TRACT **Crosses Folly**

COUNTY

Baltimore

Certificate	31	Acres	Liber	IC#N	Folio	487
"	"	"	"	"	"	"
Patent	31	"	"	IC#P	"	48

Remarks:—

NAME Cross, John

PATENT DATE 1801

TRACT The Vineyard

COUNTY Washington

Certificate	6 1/2	Acres	Liber	IC#N	Folio	607
"	"	"	"	"	"	"
Patent	6 1/2	"	"	IC#P	"	144

Remarks:--

NAME **Cross, John**

PATENT DATE **1803**

TRACT **Captain Little John**

COUNTY **Baltimore**

Certificate **56** Acres Liber **IC#Q** Folio **258**

“

“

“

“

Patent **56** “ “ **IC#S** “ **130**

Remarks:—

NAME Cross, Jonathan, et al,

PATENT DATE 1851

TRACT John and Jonathan

	COUNTY	Washington		
Certificate	13½	Acres	Liber GGB#7-A	Folio 455
"	"	"	"	"
Patent	"	"	"	"

Remarks:—

NAME Cross, Joseph

PATENT DATE: 1767

TRACT Addition to Cross's Whim

COUNTY Baltimore

Certificate 18 Acres Liber BC&GS#34 Folio 303

“ “ “ “

Patent 18 “ “ BC&GS#32 “ 225

Remarks:—

NAME Cross, Robert

1725

TRACT Littleworth

COUNTY Baltimore

Certificate	77	Acres	Liber	I.L.#A	Folio	459
"	"	"	"	"	"	"
Patent	77	"	"	P.L.#6	"	196

Remarks:—

NAME Cross, Robert

1747

TRACT White Oak Bottom (The)

COUNTY Baltimore

Certificate 55 Acres Liber L.G.#C Folio 661

“ “ “ “ “

Patent 55 “ “ T.I.#1 “ 98

Remarks:—

NAME Cross, Robert

1760

TRACT Small Addition (The)

COUNTY Baltimore

Certificate	14	Acres	Liber BC&GS#12	Folio	304
"	"	"	"	"	"
Patent	14	"	" BC&GS#10	"	553

Remarks:—

NAME Cross, Robert

PATENT DATE 1766

TRACT Crosses Chance

		COUNTY	<u>Now</u> Howard		
Certificate	19	Acres	Liber BC&GS#30	Folio	292
"	"	"	"	"	"
Patent	19	"	BC&GS#39	"	459

Remarks: --

NAME Cross, Robert

PATENT DATE 1772

TRACT Robert Farm

COUNTY Baltimore

Certificate 30 Acres Liber BC&GS#47 Folio 299

" " " "

Patent 30 " " BC&GS#46 " 257

Remarks:—

NAME **Cross, Robert**

SURVEY DATE **1775**

TRACT **Grazier's Delight**

COUNTY **Baltimore**

ACRES **892**

CERTIFICATE No. **630**

NAME Cross, Robert

PATENT DATE 1785

TRACT Roberts Search

		COUNTY	Baltimore		
Certificate	22	Acres	Liber IC#B	Folio	243
"	"	"	"	"	"
Patent	"	"	"	"	"

Remarks:— Patented to Daniel Bowers
Liber IC#A, folio 444

NAME **Cross, Robert**

PATENT DATE **1787**

TRACT **Grasiere Delight**

COUNTY **Baltimore**

Certificate **892** Acres **Liber I C # B Folio 697**

“ “ “ “

Patent “ “ “

Remarks: **Patent to Samuel Owings**

Liber I C # C Folio 111

NAME **Cross, Solomon**

SURVEY DATE **1746**

TRACT **Crosses Beginning**

COUNTY **Baltimore**

ACRES **2 1/2**

CERTIFICATE No. **380**



NAME Cross, Solomon

SURVEY DATE 1752

TRACT Solomon's Reserve

COUNTY Baltimore

ACRES 80

CERTIFICATE No. 1512

NAME Cross, Solomon

PATENT DATE 1772

TRACT Partnership

COUNTY Baltimore

Certificate 47 Acres Liber BC&GS#45 Folio 183

" " " "

Patent 47 " " BC&GS#43 " 493

Remarks: --

NAME Cross, Solomon

PATENT DATE 1774

TRACT Buck Range

COUNTY Baltimore

Certificate 544 Acres Liber BC&GS#50 Folio 49

“ “ “ “

Patent 544 “ “ BC&GS#44 “ 415

Remarks: ...

NAME Cross, Solomon


PATENT DATE 1794

TRACT Benjamins Beginning

	COUNTY	Baltimore		
Certificate	174 $\frac{1}{2}$	Acres	Liber IC $\frac{H}{7}$ I	Folio 615
"	"	"	"	"
Patent	"	"	"	"

Remarks:— Patented to Samuel Price

Liber IC#H, folio 465



NAME Cross, William & Thomas Hensall

1667

TRACT **Watsons Choice**

COUNTY **St. Mary's**

Certificate	Acres	Liber	Folio		
“	“	“	“		
Patent	250	“	11	“	261

Remarks:— **Certificate in name of Richard Watson,
Liber 9, folio 98.**

NAME Cross, William

1670

TRACT Branfield

COUNTY Talbot

Certificate	800	Acres	Liber 20	Folio 3
"	"	"	"	"
Patent	"	"	"	"

Remarks:—

NAME Cross, William

1688

TRACT Leicester Fields

COUNTY

Talbot

Certificate	200	Acres	Liber	22	Folio	342
"	"	"	"	"	"	"
Patent	200	"	"	N.S.#2	"	666

Remarks:—

NAME **Cross, William**
1743

TRACT **Crosses Lott**

COUNTY **Baltimore**

Certificate	23	Acres	Liber	L.G.#E	Folio	415
"	"	"	"	"	"	"
Patent	23	"	"	P.T.#1	"	315

Remarks: —

NAME Cross, William

1750

TRACT Crosses Meadow

COUNTY Baltimore

Certificate 70 Acres Libe BY. & GS. #1 Folio 528

“ “ “ “

Patent 70 “ “ T. T. #4 “ 634

Remarks:—

NAME Cross, William

SURVEY DATE 1752

TRACT Deep Bottom

COUNTY Baltimore

ACRES 76

CERTIFICATE No 413

NAME Cross, William

1756

TRACT Foxes Range

COUNTY Prince George's

Certificate	55	Acres	Liber BC&GS#11 Folio	97
"	"	"	"	"
Patent	55	"	" BC&GS#10 "	180

Remarks:—

NAME **Cross, William**

1758

TRACT **Crosses Chance**

COUNTY

Dorchester

Certificate	67	Acres	Liber BC&GS#9	Folio	515
"	"	"	"	"	"
Patent	67	"	" BC&GS#8	"	126

Remarks:--

NAME Cross, William

SURVEY DATE 1759

TRACT Cross Chance

COUNTY Baltimore

ACRES 43

CERTIFICATE No. 381

NAME **Cross, William**

1763

TRACT **Cross's Chance**

COUNTY

Dorchester

Certificate **180** Acres Liber **BC&GS#24** Folio **65**

“ “ “ “ “

Patent **180** “ “ **BC&GS#23** “ **72**

Remarks:—

NAME **Crosseley, William**

1663

TRACT **Jericho**

COUNTY **Anne Arundel**

Certificate **200** Acres Liber **5** Folio **468**

“ “ “ “ “

Patent **200** “ “ **5** “ **469**

Remarks: -

NAME Crossing, Thomas

1703

TRACT Beales Discovery

COUNTY

Baltimore

Certificate 300 Acres Liber D.D.#5 Folio 125

“ “ “ “ “

Patent 300 “ “ D.D.#5 “ 125

Remarks:— Another Patent, Liber C.D., folio 60

NAME Croswell, James

1758

TRACT Croswells Adventure

COUNTY

Baltimore

Certificate	57	Acres	Liber BC&GS#12	Folio	22
"	"	"	"	"	"
Patent	57	"	" BC&GS#10	"	217

Remarks:—

NAME Crottinghers, Henry

1761

TRACT Henry's Hope

COUNTY Baltimore

Certificate 100 Acres Liber BC&GS#14 Folio 164

“ “ “ “

Patent 100 “ “ BC&GS#10 “ 688

Remarks:—

NAME Crottinger, Henry

PATENT DATE 1804

TRACT Powell's Discovery Resurveyed

COUNTY Baltimore

Certificate	60	Acres	Liber	IC#R	Folio	296
-------------	----	-------	-------	------	-------	-----

"	"	"	"	"	"	"
---	---	---	---	---	---	---

Patent	"	"	"	"	"	"
--------	---	---	---	---	---	---

Remarks:— Patented to John Jacob Crottinger
Liber IC#P, folio 585.

NAME Crottinger, John Jacob

PATENT DATE 1804

TRACT Powell's Discovery Resurveyed

COUNTY Baltimore

Certificate

Acres

Liber

Folio

“

“

“

“

Patent

60

“

“

IC#P

“

585

Remarks:—

Certificate in name of Henry Crottinger
Liber IC#R, folio 296.

NAME Crouch, James

1725

TRACT Crouches Forrest

COUNTY Anne Arundel

Certificate	150	Acres	Liber	I.L.#A	Folio	545
"	"	"	"	"	"	"
Patent	150	"	"	P.L.#6	"	198

Remarks:—

NAME Crouch, James

1729

TRACT Rich Neck

COUNTY Baltimore

Certificate 100 Acres Liber I.L.#B Folio 27

“ “ “ “ “ “

Patent 100 “ “ P.L.#7 “ 365

Remarks:—

NAME **Crouch, James**

1742

TRACT **Pleasant Valley**

COUNTY

Now **Frederick**

Certificate **84** Acres Liber **L.G.#E** Folio **80**

“ “ “ “

Patent **84** “ “ **E.I.#6** “ **538**

Remarks:—

NAME Crouch, James

1748

TRACT Mount Pleasant

COUNTY

Now Frederick

Certificate 133 Acres Liber T.I.#1 Folio 407

“ “ “ “ “ “

Patent 132 “ “ T.I.#3 “ 37

Remarks:—

NAME Crouch, James

1753

TRACT Resurvey on Pleasant Valley (The)
COUNTY Montgomery

Certificate	408	Acres	Libe	BC. & GS. #1	Folio	169
"	"	"	"	"	"	"
Patent	408	"	"	Y. & S. #6	"	471

Remarks:—

NAME Crouch, James

1754

TRACT Resurvey on Mount Pleasant (The)

COUNTY

Frederick

Certificate 172 Acres LibeBC.&GS.#1Folio 146

“ “ “ “

Patent “ “ “

Remarks:—Patent to John Mobberly, Liber BY.&GS.#4,
folio 694

NAME Crouch, James

1757

TRACT Crouches Chance

COUNTY Frederick

Certificate 25 Acres Liber BC&GS#9 Folio 423

“

“

“

“

Patent 25 “ “ BC&GS#8 “ 234

Remarks:—

NAME Crouch, James

SURVEY DATE 1769

TRACT Crouche's Chance

COUNTY Frederick

ACRES 93

CERTIFICATE No. 157

NAME **Crouch, Joseph**

1753

TRACT **Crouches Discovery**

COUNTY **Anne Arundel**

Certificate **100** Acres Liber **Y.&S.#7**Folio **75**

“ “ “ “

Patent “ “ “

Remarks:- **Patent to Thomas Rutland, Liber BY.&GS.#3
folio 639**

NAME Crouch, Josiah

1736

TRACT John and Rachels Choice

COUNTY Now Caroline

Certificate 100 Acres Liber E.I.#5 Folio 193

“ “ “ “

Patent “ “ “

Remarks: Patent to Francis Rochester, Liber E.I.#3
folio 464

NAME Crouch, Rachel

1735

TRACT None so Good In Finland, Part of

COUNTY Cecil

Certificate

Acres

Liber

Folio

“

“

“

“

Patent 158 “ “ E. I. #4 “ 110

Remarks:— Certificate in name of Thomas Crouch,
Liber J. I. #A, folio 3

NAME Crouch, Ralph

1649

TRACT

COUNTY St. Mary's

Certificate 400 0 Acres Liber AB&H Folio 30

" " " " " "

Patent " " " "

Remarks:—

NAME Crouch, Ralph

1649

TRACT Relinquished

COUNTY St. Mary's

Certificate 4000 Acres Liber 2 Folio 537

" " " " " "

Patent " " " "

Remarks:—

NAME Crouch, Ralph & Cuthbert Fenwick

1651

TRACT St. Inegoos Mannor

COUNTY St. Mary's

Certificate	Acres	Liber	Folio
"	"	"	"
Patent 3000	"	" AB&H	" 178

Remarks:—Certificate in name of Thomas Copley,
Liber AB&H, folio 173.

NAME Crouch, Robert
1677

TRACT White Chappell

COUNTY Now Wicomico

Certificate	Acres	Liber	Folio
"	"	"	"
Patent	200	"	15
			" 470

Remarks:— Certificate in name of William Stevens
Liber 19, folio 391

NAME Crouch, Robert

1695

TRACT Crouches Desire

COUNTY

Now Wicomico

Certificate	100	Acres	Liber	C.#3	Folio	173
"		"	"		"	
Patent	100	"	"	C.#3	"	173

Remarks:—

NAME Crouch, Robert

1895

TRACT White Chapel Green

COUNTY

Now Wicomico

Certificate	100	Acres	Liber	C.#3	Folio	144
"	"	"	"	"	"	"
Patent	100	"	"	C.#3	"	144

Remarks:—

NAME Crouch, Thomas

1735

TRACT None so Good in Finland, Part of

COUNTY Cecil

Certificate 158 Acres Liber I.L.#A Folio 3

“ “ “ “

Patent “ “

Remarks:— Patent to Rachel Crouch, Liber E.I.#4
folio 110

NAME **Crouch, Wedge**

1743

TRACT **Wedges Recovery Resurveyed**

COUNTY **Kent**

Certificate	148	Acres	Liber	L.G.#C	Folio	301
-------------	------------	-------	-------	---------------	-------	------------

“

“

“

“

Patent	148	“	“	L.G.#B	“	616
--------	------------	---	---	---------------	---	------------

Remarks:—

NAME Crouch, William

1659

TRACT Crouchfield

COUNTY Anne Arundel

Certificate	150	Acres	Liber	AB&H	Folio	257
-------------	-----	-------	-------	------	-------	-----

"	"	"	"	"	"	"
---	---	---	---	---	---	---

Patent	150	"	"	4	"	87
--------	-----	---	---	---	---	----

Remarks: —

NAME Crouch, William

1659

TRACT North Crouchfield

COUNTY Anne Arundel

Certificate	50	Acres	Liber	AB&H	Folio	257
"	300	"	"	AB&H	"	257
Patent	350	"	"	4	"	89

Remarks: -

NAME Crouch, William

1663

TRACT Crouches Tryangle

COUNTY Anne Arundel

Certificate 60 Acres Liber 5 Folio 577

“ “ “ “ “

Patent 60 “ “ 5 “ 577

Remarks: -

NAME Crouch, William
1664

TRACT Crouchs Choice

COUNTY Talbot

Certificate	150	Acres		Liber	7	Folio	460
"	"	"	"	"	"	"	"
Patent	150	"	"	"	7	"	460

Remarks:

NAME Crouch, William

1665

TRACT Crouchs Triangle Addition

COUNTY Anne Arundel

Certificate	40	Acres		Libert	8	Folio	138
"		"		"		"	
Patent	40	"		"	8	"	139

Remarks:

NAME Crouch, William

1666

TRACT Crouches Triangle Addition

COUNTY Anne Arundel

Certificate 40 Acres Liber 9 Folio 474

 " " " "

Patent " " "

Remarks:

NAME Crouch, William

1666

TRACT Crouches Calfe Pasture

COUNTY Anne Arundel

Certificate	30	Acres	Liber	9	Folio	467
-------------	----	-------	-------	---	-------	-----

“	“	“	“	“	“	“
---	---	---	---	---	---	---

Patent	30	“	“	10	“	222
--------	----	---	---	----	---	-----

Remarks: —

NAME Crouch, William

1666

TRACT Crouch's Mill Damm

COUNTY Anne Arundel

Certificate 70 Acres Liber 9 Folio 467

" " " " " "

Patent 70 " " 10 " 220

Remarks:

NAME **Crouchley, Thomas**

1676

TRACT **Crouchleys Choice**

COUNTY **Anne Arundel**

Certificate **300** Acres Liber **19** Folio **245**

“ “ “ “ “

Patent **300** “ “ **19** “ **342**

Remarks:—

NAME Crouise, Frederick

SURVEY DATE 1841

TRACT Crouise's Prospect

COUNTY Frederick

ACRES 363 A-7Ps

CERTIFICATE No. 155

NAME Crouse, Christian

PATENT DATE 1802

TRACT Long Dream

COUNTY

Baltimore

Certificate	46	Acres	Libel	IC#R	Folio	43
"	"	"	"	"	"	"
Patent	46	"	"	IC#L	"	709

Remarks: ---

NAME Crouse, Philip

PATENT DATE 1797

TRACT More Than Was Expected

COUNTY Frederick

Certificate

Acres

Liber

Folio

“

“

“

“

Patent

14½

“

“

IC#L

“

285

Remarks:— Certificate in name of Normand Bruce

Liber IC#N, folio 322

NAME Crouse, Philip

PATENT DATE 1815

TRACT Resurvey on Weaver's Lot (The)

COUNTY

Frederick

Certificate	90	Acres	Liber	IB#D	Folio	83
"	"	"	"	"	"	"
Patent	90	"	"	IB#A	"	541

Remarks: ...

NAME Croutch, Ambrose

1664

TRACT Croutches Choice

COUNTY Now Somerset

Certificate	500	Acres	Liber	6	Folio	300
"		"	"		"	
Patent	500	"	"	6	"	300

Remarks: -

NAME Crow, Basil

SURVEY DATE 1793

TRACT Second Addition To Shady Grove (The)

COUNTY Montgomery

ACRES 3 3/4

CERTIFICATE No. 249

NAME Crow, Basil

PATENT DATE 1795

TRACT Rhodes Folly

COUNTY Washington

Certificate	Acres	Liber	Folio
"	"	"	"
Patent	50	" IC#G	" 578

Remarks:— Certificate in name of Edward & Joshua
Crow, Liber IC#K, folio 362

NAME Crow, Edward

1748

TRACT Crows Content

COUNTY

Prince George's

Certificate 150 Acres Liber BY.&GS.#1 Folio 176

" " " "

Patent " " "

Remarks:—Patent to James Brook, Liber BY.&GS.#2,
folio 164

NAME ... **Crow, Edward**

1749

TRACT **Addition to Shady Grove**

COUNTY **Now** **Montgomery**

Certificate

Acres

Liber

Folio

“

“

“

“

Patent

54

“

“

T.I.#4

“

150

Remarks:--**Certificate in name of Thomas Hutchcraft**

Liber BY.&GS.#1, folio 156

NAME Crow, Edward, Lewis Duvaul & Samuel Farmer,

1753

TRACT Beginning (The)

COUNTY

Now Montgomery

Certificate	29	Acres	Liber Y.&S.#7 Folio	194
"	"	"	"	"
Patent	29	"	" BY&GS#3	633

Remarks:—

NAME Crow, Edward

1763

TRACT Addition to Abels Levil (The)

COUNTY

Now Montgomery

Certificate	30	Acres	Liber BC&GS#19	Folio	694
"	"	"	"	"	"
Patent	30	"	" BC&GS#22	"	295

Remarks:—

NAME Crow, Edward

PATENT DATE 1773

TRACT Resurvey on Shady Grove (The)

		COUNTY	<u>Now</u> Montgomery	
Certificate	102 $\frac{1}{4}$	Acres	Liber BC&GS#47 Folio	296
"	"	"	"	"
Patent	102 $\frac{1}{4}$	"	" BC&GS#44 "	357

Remarks: --

NAME Crow, Edward

SURVEY DATE 1787

TRACT Joint Discovery

COUNTY Montgomery

ACRES 30 1/2

CERTIFICATE No. 143

NAME Crow, Edward

SURVEY DATE 1787

TRACT Reserve (The)

COUNTY Montgomery

ACRES 17 1/2

CERTIFICATE No. 215

NAME Crow, Edward

SURVEY DATE 1788

TRACT Good Will

COUNTY Montgomery

ACRES 7

CERTIFICATE No. 109

NAME **Crow, Edward**

PATENT DATE **1790**

TRACT **Addition to Part of Samuels Chance**

COUNTY **Montgomery**

Certificate	16	Acres	Liber	IC#F	Folio	73
“	“	“	“	“	“	“
Patent	16	“	“	IC#E	“	263

Remarks:—

NAME **Crow, Edward**

PATENT DATE **1790**

TRACT **Brush A Neck**

COUNTY

Montgomery

Certificate	7-1/8	Acres	Liber	IC#F	Folio	74
“	“	“	“	“	“	“
Patent	7-1/8	“	“	IC#E	“	263

Remarks: —

NAME Crow, Edward

PATENT DATE 1790

TRACT Horse Pasture

COUNTY

Montgomery

Certificate	7 $\frac{3}{4}$	Acres	Liber	IC#F	Folio	75
"	"	"	"	"	"	"
Patent	7 $\frac{3}{4}$	"	"	IC#E	"	256

Remarks:—

NAME **Crow, Edward**

PATENT DATE **1790**

TRACT **Jacobs Mistake**

		COUNTY	Montgomery		
Certificate	16$\frac{3}{4}$	Acres	Liber	IC#F	Folio 73
"	"	"	"	"	"
Patent	16$\frac{3}{4}$	"	"	IC#E	" 256

Remarks:—

NAME **Crow, Edward**

PATENT DATE **1790**

TRACT **Silence**

COUNTY

Montgomery

Certificate	22	Acres	Liber	IC#F	Folio	74
"	"	"	"	"	"	"
Patent	22	"	"	IC#E	"	276

Remarks:—

NAME Crow, Edward

PATENT DATE 1793

TRACT Crows Venture

COUNTY

Montgomery

Certificate	12	Acres	Liber IC#I	Folio	274
"	"	"	"	"	"
Patent	12	"	" IC#G	"	229

Remarks: --

NAME Crow, Edward

PATENT DATE 1793

TRACT Peckerton

COUNTY

Montgomery

Certificate	6	Acres	Liber IC#G	Folio	227
"	"	"	"	"	"
Patent	6	"	" IC#I	"	288

Remarks:-

NAME Crow, Edward, et al,

SURVEY DATE 1794

TRACT Pleasant Plains Resurveyed

COUNTY St. Marys

ACRES 45 1/4

CERTIFICATE No 345

NAME Crow, Edward Jr.

PATENT DATE 1795

TRACT Joint Discovery

COUNTY

Montgomery

Certificate	50 $\frac{1}{2}$	Acres	Liber IC#K	Folio	256
"	"	"	"	"	"
Patent	50 $\frac{1}{2}$	"	" IC#H	"	688

Remarks: —

NAME Crow, Edward & Joshua Crow

PATENT DATE 1795

TRACT Mount Vernon Secured

COUNTY Harford

Certificate	202	Acres	Liber	IC#K	Folio	129
"	"	"	"	"	"	"
Patent	202	"	"	IC#H	"	631

Remarks: --


NAME Crow, Edward & Joshua

PATENT DATE 1799

TRACT Raccoon Pasture

		COUNTY	Washington			
Certificate	90 $\frac{1}{2}$	Acres	Liber	IC#0	Folio	664
"	"	"	"	"	"	"
Patent	"	"	"	"	"	"

Remarks:— Patented to Robert Tevis
Liber IC#L, folio 549



NAME Crow, Edward & Joshua

PATENT DATE 1799

TRACT Saw Mill Seat

		COUNTY	Washington			
Certificate	53-7/8	Acres	Liber	IC#0	Folio	662
"	"	"	"	"	"	"
Patent	53-7/8	"	"	IC#L	"	548

Remarks:— Patented to Robert Tevis

NAME Crow, Edward & Joshua

PATENT DATE 1795

TRACT Rhodes Folly

	COUNTY	Washington		
Certificate	50	Acres	Liber IC#K	Folio 362
"	"	"	"	"
Patent	"	"	"	"

Remarks:— Patented to Basil Crow
Liber IC#G, folio 578



NAME Crow, Edward

PATENT DATE 1803

TRACT Rich Meadow

		COUNTY	Montgomery			
Certificate	11	Acres	Liber	IC#Q	Folio	237
"	"	"	"	"	"	"
Patent	11	"	"	IC#S	"	32

Remarks:—

NAME _____ Crow, Edward Jr. _____
SURVEY DATE 1792
TRACT Beautiful Flower (The)
COUNTY Montgomery
ACRES 26
CERTIFICATE No. 26

NAME Crow, Francis

PATENT DATE 1792

TRACT Petty France Resurveyed

COUNTY Now Carroll

Certificate 51 Acres Liber IC#I Folio 109

“ “ “ “ “

Patent “ “ “

Remarks:— Patented to John Gross

Liber IC#G, folio 192

NAME Crow, James

1748

TRACT Locust Levell

COUNTY

Now Montgomery

Certificate	119	Acres	Libe BY. & GS. #1	Folio	171
"	"	"	"	"	"
Patent	119	"	" BY. & GS. #3	"	183

Remarks:—

NAME Crow, James

1753

TRACT Resurvey on Locust Levell (The)

COUNTY Now Montgomery

Certificate	363	Acres	Liber	G.S.#1	Folio	44
"	"	"	"	"	"	"
Patent	363	"	"	Y.&S.#6	"	239

Remarks:—

NAME Crow, James

1755

TRACT Addition to Samuels Forrest

COUNTY Prince George's

Certificate 20 Acres LibeBC.&GS.#1Folio 413

“ “ “ “ “

Patent 20 “ “ G.S.#2 “ 412

Remarks:—

NAME	Crow, James
SURVEY DATE	1770
TRACT	Addition to Samuels Forrest Enlarged
COUNTY	Prince George's
ACRES	84
CERTIFICATE No.	23

NAME Crow, Joshua, et al,

SURVEY DATE 1794

TRACT Pleasant Plains Resurveyed

COUNTY St. Marys

ACRES 45 1/4

CERTIFICATE No. 345

NAME Crow, Joshua & Edward Crow

PATENT DATE 1795

TRACT Mount Vernon Secured

COUNTY Harford

Certificate	202	Acres	Liber	IC#K	Folio	129
"	"	"	"	"	"	"
Patent	202	"	"	IC#H	"	631

Remarks: --

NAME Crow, Joshua & Edward

PATENT DATE 1795

TRACT Rhodes Folly

COUNTY

Washington

Certificate	50	Acres	Liber IC#K	Folio	362
-------------	----	-------	------------	-------	-----

"	"	"	"	"	"
---	---	---	---	---	---

Patent	"	"	"	"	"
--------	---	---	---	---	---

Remarks:— Patented to Basil Crow

Liber IC#G, folio 578

NAME Crow, Joshua

PATENT DATE 1797

TRACT Normandy

COUNTY

Washington

Certificate	118 $\frac{1}{2}$	Acres	Liber	IC#0	Folio	379
"	"	"	"	"	"	"
Patent	118 $\frac{1}{2}$	"	"	IC#M	"	209

Remarks:—

NAME Crow, Joshua & Edward

PATENT DATE 1799

TRACT Eaccoon Pasture

COUNTY Washington

Certificate 90 $\frac{1}{2}$ Acres Liber IC#0 Folio 664

“ “ “ “

Patent “ “ “

Remarks:— Patented to Robert Tevis

Liber IC#L, folio 549

NAME Crow, Joshua & Edward _____

PATENT DATE 1799

TRACT Saw Mill Seat

COUNTY Washington

Certificate 53-7/8 Acres Liber IC#0 Folio 663

“ “ “ “

Patent “ “ “

Remarks:— Certificate in name of Robert Tevis
Liber IC#L, folio 548

NAME Crow, Philip

PATENT DATE 1812

TRACT Jacob's Four and Two Pence

COUNTY Baltimore

Certificate	Acres	Liber	Folio
"	"	"	"
Patent	27	" IB#A	" 299

Remarks:— Certificate in name of Uriah Freeland,
Liber IB#D, folio 31.

NAME **Crow, William**

1722

TRACT **Crows Chance**

COUNTY

Kent

Certificate	100	Acres	Liber	F.F.#7	Folio	385
"	"	"	"	"	"	"
Patent	100	"	"	C.E.#1	"	421

Remarks:—

NAME **Crow, William**

1729

TRACT **Crowes Addition**

COUNTY

Kent

Certificate	107	Acres	Liber	I.L.#B	Folio	502
“	“	“	“	“	“	“
Patent	107	“	“	P.L.#7	“	76

Remarks:—

NAME Crow, William

1735

TRACT Middle Plantation (The)

COUNTY

Kent

Certificate	343	Acres	Liber	E. I. #3	Folio	390
“	“	“	“	“	“	“
Patent	343	“	“	E. I. #4	“	462

Remarks:—

NAME Crowder, Francis & Lewis Rigby

1736

TRACT Peters Neck (Surplus)

COUNTY Somerset

Certificate 320 Acres Liber E.I.#5 Folio 170

“ “ “ “

Patent “ “ “

Remarks:— Patent to Lewis Rigby, Liber E.I.#4,
folio 474

NAME Crowder, Thomas

1684

TRACT Crowders Lott

COUNTY

Calvert

Certificate	60	Acres	Liber	31	Folio	513
"	"	"	"	"	"	"
Patent	60	"	"	N.S.#B	"	18

Remarks:—

NAME Crowe, Gourney

1680

TRACT Crowes Nest (The)

COUNTY Dorchester

Certificate 100 Acres Liber 21 Folio 139

“ “ “ “ “

Patent 100 “ “ C.B.#2 “ 92

Remarks:—

NAME Crowe, Gourney

1681

TRACT Crowes Lodge (The)

COUNTY Dorchester

Certificate 50 Acres Liber 21 Folio 292

" " " " "

Patent 50 " " C.B.#2 " 469

Remarks:

NAME **Crowe, Gourney**

1683

TRACT **Addition to Crowes Lodge (The)**

COUNTY **Dorchester**

Certificate	44	Acres	Liber	31	Folio	432
"	"	"	"	"	"	"
Patent	44	"	"	S.D.#A	"	344

Remarks:—

NAME Crowe, Gourney

1683

TRACT East Billeny

COUNTY

Dorchester

Certificate	56	Acres	Liber 21	Folio	433
"	"	"	"	"	"
Patent	56	"	" S.D.#A	"	140

Remarks:—

NAME Crowe, Gourney

1687

TRACT Addition (The)

COUNTY

Dorchester

Certificate	116	Acres	Liber	22	Folio	304
"	"	"	"	"	"	"
Patent	116	"	"	N.S.#2	"	400

Remarks:—

Crowey

Crowey, John

KEY DATE 1749

TRACT Crowey's Intrusion

COUNTY Baltimore

ACRES 60

CERTIFICATE No 378

NAME Crowley, Daniel & Dennis

1700

TRACT Crowleys First Venture

COUNTY Baltimore

Certificate	Acres	Liber	Folio
"	"	"	"
Patent	100	" C.C.#4	" 156
Remarks:—	Certificate in name of Daniel Crowley, Liber C.C.#4, folio 156		

NAME Crowley, Daniel

1700

TRACT Crowlys First Venture


COUNTY Baltimore

Certificate 100 Acres Liber C.C.#4 Folio 156

“ “ “ “

Patent “ “ “

Remarks:— Patent to Daniell & Dennis Crowley,
Liber C.C.#4, folio 156



NAME Crowley, Daniel

1713

TRACT Hyer Dyer Lloyd

COUNTY Talbot

Certificate	80	Acres	Liber	D. D. #5	Folio	823
"	"	"	"	"	"	"
Patent	80	"	"	D. D. #5	"	823
Remarks: —				P. L. #3	"	360

NAME Crowley, Dennis & Daniell

1700

TRACT Crowleys Contrivance

COUNTY Baltimore

Certificate 200 Acres Liber C.C.#4 Folio 153

" " " " " "

Patent 200 " " C.C.#4 " 153

Remarks: -- Another Patent, Liber IB&IL#C, folio 347

NAME Crowly, Daniell & Fennis

1700

TRACT Crowlys Venture

COUNTY Baltimore

Certificate

Acres

Liber

Folio

“

“

“

“

Patent

100

“

“

IB&IL.#C“

337

Remarks:—

NAME Crown, Conrade

1754

TRACT Looking Land

COUNTY

Frederick

Certificate

Acres

Liber

Folio

“

“

“

“

Patent

103

“

“ BY.&GS.#4 “

689

Remarks:—Certificate in name of Abraham Wise,
Liber BC.&GS.#1, folio 180

NAME Crows, Christian

PATENT DATE 1802

TRACT Robert's Venture

COUNTY Baltimore

Certificate

Acres

Liber

Folio

“

“

“

“

Patent

136½

“

“ IC#P

“

284

Remarks:—

Certificate in name of Zachariah Roberts,
Liber IC#R, folio 40.

NAME Crows, Francis

PATENT DATE 1772

TRACT Crows Addition

		COUNTY	<u>Now</u> Carroll	
Certificate	9	Acres	Liber BC&GS#45	Folio 196
"	"	"	"	"
Patent	9	"	" BC&GS#39	" 499

Remarks: --

NAME Crowson, Ann, et al _____

PATENT DATE 1800

TRACT Crowson's Square

COUNTY Cecil

Certificate	Acres	Liber	Folio
"	"	"	"
Patent	15	"	IC#P " 21

Remarks:--Certificate in name of Hugh Crowson
Liber IC#N, folio 458

NAME Crowson, Daniel, et al _____

PATENT DATE 1800

TRACT Crowson's Square

COUNTY Cecil

Certificate	Acres	Liber	Folio
“	“	“	“
Patent	15	“ IC#P	“ 21

Remarks:— Certificate in name of Hugh Crowson
Liber IC#N, folio 458

NAME Crowson, George et al

PATENT DATE 1800

TRACT Crowson's Square

COUNTY Cecil

Certificate	Acres	Liber	Folio
"	"	"	"
Patent	15	"	"
		IC#P	21

Remarks:— Certificate in name of Hugh Crowson
Liber IC#N, folio 458

NAME Crowson, Hugh _____

PATENT DATE 1800

TRACT Crowson's Square

COUNTY Cecil

Certificate	15	Acres	Liber	IC#N	Folio	458
-------------	----	-------	-------	------	-------	-----

"	"	"	"	"	"	"
---	---	---	---	---	---	---

Patent	"	"	"	"	"	"
--------	---	---	---	---	---	---

Remarks:- Patented to Daniel Crowson, Margery Gilmore
Ann Crowson & George Crowson, Liber IC#P,
folio 21