

msa stagser s1426 09/02/98 dfh

NAME Crabb, Charles Henry, et al, _____


PATENT DATE 1801

TRACT Ashley Crabb's Redoubt & Crabb's Fortress

COUNTY Montgomery

Certificate	Acres	Liber	Folio
"	"	"	"
Patent	2435	" IC#P	" 154

Remarks:— Certificate in name of Jeremiah Crabb,
Liber IC#N, folio 697.



NAME Crabb, Charles Henry, et al, _____

PATENT DATE 1801 Garden Enlarged

TRACT The Resurvey on the Resurvey on Valentines

COUNTY Now Montgomery

Certificate	Acres	Liber	Folio
"	"	"	"
Patent	2512	"	IC#P
			" 153

Remarks: Certificate in name of Henry Wright
Crabb, Liber IC#N, folio 695.

NAME Crabb, Edward

PATENT DATE 1729

TRACT Crabbs Purchase

COUNTY

Prince George's

Certificate 456 Acres Liber I.L.#B Folio 114

“ “ “ “ “

Patent 456 “ “ P.L.#7 “ 117

Remarks:—



NAME Crabb, Elizabeth, et al, _____

PATENT DATE 1801

TRACT Ashley Crabb's Redoubt & Crabb's Fortress

COUNTY Montgomery

Certificate	Acres	Liber	Folio
"	"	"	"
Patent 2435	"	" IC#P	" 154

Remarks:— Certificate in name of Jeremiah
Crabb, Liber IC#N, folio 697.

NAME Crabb, Elizabeth, et al, _____

PATENT DATE 1801 Garden Enlarged

TRACT The Resurvey on the Resurvey on Valentines

COUNTY Now Montgomery

Certificate	Acres	Liber	Folio
"	"	"	"
Patent 2512	"	" IC#P	" 153

Remarks:— Certificate in name of Henry Wright
Crabb, Liber IC#N, folio 695.

NAME Crabb, Emeline, et al, _____

PATENT DATE 1801

TRACT Ashley Crabb's Redoubt & Crabb's Fortress

COUNTY Montgomery

Certificate

Acres

Liber

Folio

“

“

“

“

Patent 2435 “ “ IC#N “ 697

Remarks:--- Certificate in name of Jeremiah Crabb,
Liber IC#N, folio 697.

NAME Crabb, Emeline, et al,

PATENT DATE 1801 Garden Enlarged

TRACT The Resurvey on the Resurvey on Valentines

COUNTY Now Montgomery

Certificate	Acres	Liber	Folio
"	"	"	"
Patent 2512	"	" IC#P	" 153

Remarks: Certificate in name of Henry Wright
Crabb, Liber IC#N, folio 695.

NAME	Crabb, Henry W., et al,
SURVEY DATE	1759
TRACT	Stoney Point
COUNTY	Frederick
ACRES	81
CERTIFICATE No.	831

NAME Crabb, Henry Wright and five others

(See other side) 1754

TRACT Forrest (The)

COUNTY Frederick

Certificate

Acres

Liber

Folio

“

“

“

“

Patent 2078 “ “ BY.&GS.#4 “ 624

Remarks:—Certificate in name of Henry W. Crabb
& John Needham, Liber BC.&GS.#1, folio
348

*

Alexander Beall

Sarah Needham

Andrew Hough

David Ross

John Brice

*

NAME Crabb, Henry Wright and four others

1754

TRACT King Cole

COUNTY Now Washington

Certificate

Acres

Liber

Folio

“


“

“

“

Patent 1970 “ “ Y.&S.#8 “ 687

Remarks:—Certificate in name of Henry Wright Crabb
and John Needham, Liber BC.&GS.#1,
folio 344 (See ● other side)



John Brice
David Ross
Alexander Beall
Andrew Hugh
Sarah Needham

NAME Crabb, Henry Wright and John Needham

1754

TRACT King Cole

COUNTY

Now Washington

Certificate 1970 Acres Libe BC. & GS. #1 Folio 344

“ “ “ “ “

Patent “ “ “

Remarks: Patent to Henry Wright Crabb, John Brice,
David Ross, Alexander Beall, Andrew Hugh
& Sarah Needham, Liber Y. & S. #8,
folio 687

NAME Crabb, Henry Wright and John Needham

1754

TRACT Lapland

COUNTY Frederick

Certificate 450 Acres LibeBC.&GS.#1 Folio 157

“ “ “ “

Patent “ “ “

Remarks: Patent to Henry Wright Crabb, Liber
Y.&S.#8, folio 437

NAME Crabb, Henry Wright

1754

TRACT Zeland

COUNTY Frederick

Certificate

Acres

Liber

Folio

“

“

“

“

Patent 130 “ “ Y.&S.#6 “ 374

Remarks:—Certificate in name of John Needham &
Henry Wright Crabb, Liber BC.&GS.#1,
folio 177

NAME Crabb, Henry Wright and John Needham

1754

TRACT Zeland

COUNTY Frederick

Certificate 130 Acres LibeBC.&GS.#1Folio 177

“ “ “ “

Patent “ “ “

Remarks: Patent to Henry Wright Crabb, Liber
Y.&S.#6, folio 374

NAME Crabb, Henry Wright

1757

TRACT Resurvey on Valentines Garden Enlarged

COUNTY Now Montgomery

Certificate 2085 Acres Liber BC&GS#9 Folio 411

“ “ “ “

Patent 2085 “ “ BC&GS#8 “ 162³

Remarks: - -

NAME Crabb, Henry Wright

1758

TRACT Islington

COUNTY

Frederick

Certificate	6	Acres	Liber BC&GS#13	Folio	94
"	"	"	"	"	"
Patent	6	"	" BC&GS#8	"	579

Remarks:—

NAME Crabb, Henry Wright

1759

TRACT Lapland

COUNTY Frederick

Certificate

Acres

Liber

Folio

“

“

“

“

Patent

450

“

“

Y.&S.#8

“

437

Remarks: Certificate in name of Henry Wright Crabb
and John Needham, Liber BC.&GS.#1, folio
157

NAME Crabb, Henry Wright

PATENT DATE 1764

TRACT Portugal

COUNTY Frederick

Certificate 185 Acres Liber BC&GS#19 Folio 677

“ “ “ “

Patent “ “ “

Remarks: Patented to Thomas, John & Samuel Snowden
Liber BC&GS#23, Folio 159.

NAME Crabb, Henry Wright

PATENT DATE 1801 Garden Enlarged (The)

TRACT Resurvey on the Resurvey on Valentines

COUNTY Now Montgomery

Certificate 2512 Acres Liber IC#N Folio 695

" " " " " "

Patent " " " "

Remarks: Patented to Anne Snowden Orme, et al,

Liber IC#P, folio 153.

(See other side)

Charles Henry, Elizabeth, Ridgely, Richard,
Sarah Griffith, Matilda, Emeline and Lydia
Ridgely Crabb.

NAME **Crabb, Jeremiah**

PATENT DATE **1770**

TRACT **Crabbs Purchase**

		COUNTY	Anne Arundel		
Certificate	104	Acres	Libe BC&GS#41	Folio	430
"	"	"	"	"	"
Patent	104	"	" BC&GS#46	"	440

Remarks:—

NAME Crabb, Jeremiah

PATENT DATE 1801

TRACT Ashley Crabb's Redoubt & Crabb's Fortress

COUNTY Montgomery

Certificate 2435 Acres Liber IC#N Folio 697

" " " " " "

Patent " " " "

Remarks: Patented to Anne Snowden Orme, et al,
Liber IC#P, folio 154.

(See other side)

Charles Henry, Elizabeth, Ridgely, Richard,
Sarah Griffith, Matilda, Emeline and Lydia
Ridgely Crabb.

NAME Crabb, Lydia, et al,


PATENT DATE 1801

TRACT Ashley Crabb's Redoubt & Crabb's Fortress

COUNTY Montgomery

Certificate	Acres	Liber	Folio
"	"	"	"
Patent: 2435	"	" IC#P	" 154

Remarks: — Certificate in name of Jeremiah Crabb,
Liber IC#N, folio 697.



NAME Crabb, Lydia Ridgely, et al,

PATENT DATE 1801 Garden Enlarged

TRACT The Resurvey on the Resurvey on Valentines
COUNTY Now Montgomery

Certificate	Acres	Liber	Folio
"	"	"	"
Patent 2512	"	" IC#P	" 153

Remarks:--- Certificate in name of Henry Wright
Crabb, Liber IC#N, folio 695.

NAME Crabb, Matilda, et al,

PATENT DATE 1801

TRACT Ashley Crabb's Redoubt & Crabb's Fortress

COUNTY Montgomery

Certificate

Acres

Liber

Folio

"

"

"

"

Patent 2435

"

"

IC#P

"

154

Remarks:— Certificate in name of Jeremiah Crabb,
Liber IC#N, folio 697.

NAME Crabb, Matilda, et al, _____

PATENT DATE 1801 Garden Enlarged

TRACT The Resurvey on the Resurvey on Valentines

COUNTY Now Montgomery

Certificate Acres Liber Folio

" " " "

Patent 2512 " IC#P " 153

Remarks: --- Certificate in name of Henry Wright
Crabb, Liber IC#N, folio 695.

NAME Crabb, Ralph

1723

TRACT Deer Park (The)

COUNTY

Now Montgomery

Certificate	470	Acres	Liber	I. L. #A	Folio	355
"	"	"	"	"	"	"
Patent	470	"	"	P. L. #5	"	398

Remarks:—

NAME Crabb, Richard, et al,

PATENT DATE 1801

TRACT Ashley Crabb's Redoubt & Crabb's Fortress

COUNTY Montgomery

Certificate

Acres

Liber

Folio

"

"

"

"

Patent 2435

"

"

IC#P

"

154

Remarks:— Certificate in name of Jeremiah
Crabb, Liber IC#N, folio 697.

NAME Crabb, Richard, et al,

PATENT DATE 1801 Garden Enlarged

TRACT The Resurvey on the Resurvey on Valentines

COUNTY Now Montgomery

Certificate	Acres	Liber	Folio
"	"	"	"
Patent	2512	" IC#P	" 153

Remarks:— Certificate in name of Henry Wright
Crabb, Liber IC#N, folio 695.

NAME Crabb, Ridgely, et al,

PATENT DATE 1801

TRACT Ashley Crabb's Redoubt & Crabb's Fortress

COUNTY Montgomery

Certificate

Acres

Liber

Folio

..

..

..

..

Patent 2435

..

.. IC#P

..

154

Remarks:— Certificate in name of Jeremiah Crabb.

Liber IC#N, folio 697.

NAME Crabb, Ridgely, et al,

PATENT DATE 1801

Garden Enlarged

TRACT The Resurvey on the Resurvey on Valentines

COUNTY Now Montgomery

Certificate

Acres

Liber

Folio

"

"

"

"

Patent 2512

"

"

IC#P

"

153

Remarks:— Certificate in name of Henry Wright

Crabb, Liber IC#N, folio 695.

NAME Crabb, Sarah Griffith, et al,

PATENT DATE 1801

TRACT Ashley Crabb's Redoubt and Crabb's Fortress

COUNTY Montgomery

Certificate	Acres	Liber	Folio
"	"	"	"
Patent	2435	" IC#P	" 154

Remarks:— Certificate in name of Jeremiah Crabb,
Liber IC#N, folio 697.

NAME Crabb, Sarah Griffith, et al,

PATENT DATE 1801 Garden Enlarged

TRACT The Resurvey on the Resurvey on Valentines

COUNTY Now Montgomery

Certificate	Acres	Liber	Folio
"	"	"	"
Patent	2512	" IC#P	" 153

Remarks: Certificate in name of Henry Wright
Crabb, Liber IC#N, folio 695.

NAME **Crabb, Thomas**

1711

TRACT **Wiltshire Plaines**

COUNTY **Charles**

Certificate	330	Acres	Liber	D.D.#5	Folio	710
"	"	"	"	"	"	"
Patent	330	"	"	B.D.#5	"	710
Remarks:—				P.L.#3	"	195

NAME Crabb, Wright Henry and John Needham

1754

TRACT Forrest (The)

COUNTY

Frederick

Certificate 2078 Acres LibeBC.&GS.#1Folio 348

" " " " " "

Patent " " " "

Remarks: Patent to Alexander Beall and others,
(See other side) Liber BY.&GS.#4, folio

624

*

Sarah Needham

Andrew Hough

Henry Wright Crabb

David Ross

John Brice

*

NAME Crabb, Wright Henry

1761

TRACT Lisbon

COUNTY Frederick

Certificate 335 Acres Liber BC&GS#19 Folio 427

" " " "

Patent " " "

Remarks:—Patent to Richard Snowden, Liber
BC&GS#17, folio 678

NAME **Crabster, Abraham and John Whiteneck**

PATENT DATE **1789**

TRACT **Partners Alley**

COUNTY **Frederick**

Certificate **23 $\frac{1}{2}$** Acres Liber **I C # D** Folio **458**

“ “ “ “

Patent “ “ “

Remarks: **Patent to Duttero Jacob**

Liber I C # C

Folio 680

NAME Crabaton, Moses

PATENT DATE 1791

TRACT Endeavour

COUNTY Cecil

Certificate	73½	Acres	Liber IC#F	Folio	238
“	“	“	“	“	“
Patent	73½	“	“ IC#E	“	662

Remarks:—

NAME **Crabtree, Abel T.**

SURVEY DATE **1844**

TRACT **Bonville**

COUNTY **Alleghany**

ACRES **21**

CERTIFICATE No **109**

NAME Crabtree, Daniel J. H.,

PATENT DATE 1839

TRACT Lumber

COUNTY

Allegany

Certificate 43 5/8 Acres Liber GGB#4 Folio 435

" " " " " "

Patent " " " "

Remarks:— Patented to Richard Caton,
Liber GGB#3, folio 464.

NAME Crabtree, Daniel J. H.

PATENT DATE 1858

TRACT First Addition

COUNTY Allegany

Certificate	Acres	Liber	Folio
"	"	"	"
Patent	6 1/2	" IM#1	" 70

Remarks:-- Certificate in name of Riley Twigg

Liber WLWS#3, folio 27

NAME Crabtree, Eli

PATENT DATE 1877

TRACT Spring Hill

		COUNTY	Allegheny	
Certificate	164 $\frac{1}{4}$	Acres	Liber GLLD#1	Folio 618
"	"	"	"	"
Patent	164 $\frac{1}{4}$	"	" WRH#1	" 264

Remarks: —

NAME **Crabtree, Elias**

SURVEY DATE **1838**

TRACT **Elba**

COUNTY **Allegany**

ACRES **26 1/2**

CERTIFICATE No. **258**

NAME **Crabtree, Elias**

SURVEY DATE **1850**

TRACT **Crabtree's Neglect**

COUNTY **Allegheny**

ACRES **27**

CERTIFICATE No **200**

NAME **Crabtree, James**

SURVEY DATE **1792**

TRACT **Mount Clare**

COUNTY **Allegheny**

ACRES **200**

CERTIFICATE No. **532**

NAME **Crabtree, James**

PATENT DATE **1793**

TRACT **Willow Swamp**

		COUNTY	Allegany	
Certificate	23	Acres	Liber IC#I	Folio 280
"	"	"	"	"
Patent	23	"	" IC#G	" 217

Remarks:—

NAME Crabtree, James

PATENT DATE 1836

TRACT Strawberry Village

COUNTY Allegany

Certificate 45 $\frac{1}{2}$ Acres Liber GGB#2 Folio 645

“ “ “ “ “

Patent “ “ “

Remarks:— Patented to James Twigg,
Liber GGB#3, folio 97.

NAME Crabtree, Lawrence

PATENT DATE 1893

TRACT Crabtree's Conviction

COUNTY Allegany

Certificate 5 7/16 Acres Liber JTS#1 Folio 134

" " " " "

Patent " " " "

Remarks:— Patented to Rachel A. Hamilton

Liber WRH#2, folio 431

NAME Crabtree, Levi

PATENT DATE 1914

TRACT Barn Timber

COUNTY Allegany

Certificate

Acres

Liber

Folio

“

“

“

“

Patent 37 3/8 “ “ EST#1 “ 578

Remarks: - Certificate in name of George S.
Wilson, Liber TAS#1, folio 288.

NAME **Crabtree, Lewis**

SURVEY DATE **1791**

TRACT **Cromtins Mistake**

COUNTY **Allegheny**

ACRES **3 1/2**

CERTIFICATE No **208**

NAME **Crabtree, Lewis**

SURVEY DATE **1791**

TRACT **Mount Airey**

COUNTY **Alleghany**

ACRES **8 1/2**

CERTIFICATE No **530**

NAME Crabtree, Lewis

SURVEY DATE 1791

TRACT Pheaby's Sugar Camp

COUNTY Allegany

ACRES 4 1/2

CERTIFICATE No 607

NAME **Crabtree, Lewis**

SURVEY DATE **1794**

TRACT **Defence**

COUNTY **Allegheny**

ACRES **4**

CERTIFICATE No **221**

NAME Crabtree, Lewis

PATENT DATE 1803

TRACT Fertile Valley

COUNTY

Alleghany

Certificate	106 $\frac{3}{4}$	Acres	Liber	IC $\frac{11}{11}$ Q	Folio	180
'		"	"	"	"	
Patent	106 $\frac{3}{4}$	"	"	IC#S	"	90

Remarks:—

NAME Crabtree, Lewis
SURVEY DATE 1813
TRACT Isaac and Nelly
COUNTY Allegany
ACRES 174 5/8
CERTIFICATE No 410

NAME Crabtree, Lewis

SURVEY DATE 1814

TRACT Balsor's Luck

COUNTY Allegany

ACRES 69

CERTIFICATE No. 70 A

NAME Crabtree, Lewis

SURVEY DATE 1815

TRACT Bolser's Luck

COUNTY Allegany

ACRES 69

CERTIFICATE No. 104

Remarks: See 70 A.

NAME **Crabtree, Lewis**

SURVEY DATE **1816**

TRACT **Friendly Advice**

COUNTY **Allegheny**

ACRES **18 3/4**

CERTIFICATE No **297**

NAME: Crabtree, Lewis

SURLEY DATE 1819

TRACT Mount Airey Resurveyed

COUNTY Allegany

ACRES 201

CERTIFICATE No. 531

NAME **Crabtree, Lewis**

SURVEY DATE **1832**

TRACT **Ipswick**

COUNTY **Allegany**

ACRES **103 1/8**

CERTIFICATE No **404**

NAME Crabtree, Lewis

PATENT DATE 1833

TRACT Lewis and Phebe

COUNTY

Alleghany

Certificate	353 $\frac{1}{2}$	Acres	Liber	GGB#2	Folio	328
"	"	"	"	"	"	"
Patent	353 $\frac{1}{2}$	"	"	GGB#1	"	404

Remarks:—

NAME Crabtree, Lewis (of Lewis)

SURVEY DATE 1836

TRACT Margaret

COUNTY Allegany

ACRES 23 1/2

CERTIFICATE No 496

NAME **Crabtree, Lewis**

PATENT DATE **1843**

TRACT **Johnnes Luck**

COUNTY **Alleghany**

Certificate **51** Acres Liber **GGB#6** Folio **253**

“ “ “ “ “

Patent “ “ “

Remarks: — **Patented to Richard Caton,**

Liber GGB#5, folio 127.

NAME Crabtree, Lewis

PATENT DATE 1848

TRACT Tatman's Luck

COUNTY Allegany

Certificate 68 Acres Liber GGB#6 Folio 607

“ “ “ “

Patent “ “ “

Remarks:— Patented to Joseph Y. Wamps,
Liber GGB#5, folio 389.

NAME Crabtree, Louisa & Wm. M.

PATENT DATE 1883

TRACT John's Tent

COUNTY Allegany

Certificate	Acres	Liber	Folio
'	"	"	"
Patent	31 3/4	" WRH#2	" 15

Remarks:— Certificate in name of Eli Twigg
Liber WRH#1, folio 229

NAME Crabtree, Louise & Wm. M.

PATENT DATE 1883

TRACT Tippo

COUNTY Allegany

Certificate	Acres	Liber	Folio
"	"	"	"
Patent	6 1/2	" WRH#2	" 13

Remarks:— Certificate in name of Eli Twigg
Liber WRH#1, folio 226

NAME Crabtree, Mary E.

PATENT DATE 1866

TRACT Vintage

COUNTY Allegany

Certificate

Acres

Liber

Folio

"

"

"

"

Patent 83 1/8 " " WL&WS#2 " 207

Remarks:— Certificate in name of John Thomas
Twigg, Liber WL&WS#3, folio 599.

NAME **Crabtree, Peter**

SURVEY DATE **1791**

TRACT **Conoways Chance**

COUNTY **Allegheny**

ACRES **1 1/3**

CERTIFICATE No. **190**

NAME: Crabtree, Peter

SURVEY DATE 1791

TRACT Crabtree's Chance

COUNTY Allegany

ACRES 16

CERTIFICATE No. 198

NAME Crabtree, Peter

PATENT DATE 1847

TRACT Crabtree's Folly

COUNTY Allegheny

Certificate 8 1/4 Acres Liber GGB#8 Folio 540

“ “ “ “

Patent “ “ “

Remarks: Patented to Daniel, George, Elizabeth, Joseph, Mary, Laner, William, Josiah, Rosannah, Berryman, Emanuel and Deborah McLaughlin.
Liber GGB#5, folio 534

NAME Crabtree, Thomas

1732

TRACT **Minster**

COUNTY **Now Harford**

Certificate	100	Acres	Liber	A.M.#1	Folio	136
"	"	"	"	"	"	"
Patent	100	"	"	P.L.#8	"	803

Remarks:—

NAME **Crabtree, Thomas, et al,**

SURVEY DATE **1745**

TRACT **Brother's Lott**

COUNTY **Baltimore**

ACRES **95**

CERTIFICATE No. **243**

NAME Crabtree, Thomas

SURVEY DATE 1815

TRACT Wheat-Land

COUNTY Allegany

ACRES - 15 1/8

CERTIFICATE No. 975

NAME Crabtree, Thomas

PATENT DATE 1816

TRACT Revenge (The)

		COUNTY	Allegany			
Certificate	39	Acres	Liber	IB#D	Folio	318
"	"	"	"	"	"	"
Patent	39	"	"	IB#C	"	303

Remarks:—

NAME Crabtree, William

1716

TRACT Labour

COUNTY

Now Harford

Certificate	100	Acres	Liber	F.F.#7	Folio	209
"	"	"	"	"	"	"
Patent	100	"	"	F.F.#7	"	209
Remarks: -				P.L.#4	"	18

NAME Crabtree, William

1726

TRACT Crabtree Lott

COUNTY Now Harford

Certificate 100 Acres Liber I.L.#B Folio 32

“ “ “ “

Patent 100 “ “ P.L.#6 “ 441

Remarks:---

NAME Crabtree, William

1730

TRACT Bégin

COUNTY Now Harford

Certificate	100	Acres	Liber	I.L.#B	Folio	271
"	"	"	"	"	"	"
Patent	100	"	"	P.L.#8	"	45

Remarks:—

NAME Crabtree, William

1734

TRACT Crabtrees Addition

COUNTY

Baltimore

Certificate 100 Acres Liber E.I.#3 Folio 328

“ “ “ “ “ “

Patent 100 “ “ E.I.#2 “ 109

Remarks:—

NAME: Crabtree, William, et al,

SURVEY DATE 1745

TRACT Brother's Lott

COUNTY Baltimore

ACRES 95

CERTIFICATE No. 243

NAME Crabtree, William

SURVEY DATE 1790

TRACT Buck Ridge

COUNTY Allegany

ACRES 4

CERTIFICATE No. 133

NAME Crabtree, William

SURVEY DATE 1790

TRACT Crabtree's Chance

COUNTY Allegany

ACRES 3

CERTIFICATE No 197

NAME Crabtree, William

SURVEY DATE 1790

TRACT Crabtree's Luck

COUNTY Allegany

ACRES 57

CERTIFICATE No 199

NAME Crabtree, William

SURVEY DATE 1790

TRACT Jem's Estate

COUNTY Allegany

ACRES 4

CERTIFICATE NO 418

NAME Crabtree, William

PATENT DATE 1801

TRACT The Smooth Tract

	COUNTY			
Certificate	5 $\frac{3}{4}$	Acres	Alleghany	
"	"	"	Liber IC#N	Folio 708
"	"	"	"	"
Patent	"	"	"	"

Remarks: Patented to Joseph Clark,
Liber IC#L, folio 857.

NAME Crabtree, Wm. M. & Louise

PATENT DATE 1883

TRACT John's Tent

COUNTY Allegany

Certificate	Acres	Liber	Folio
"	"	"	"
Patent 31 3/4	"	" WRH#2	" 15

Remarks:— Certificate in name of Eli Twigg
Liber WRH#1 , folio 229

NAME **Crabtree, Wm. M. & Louise**

PATENT DATE **1883**

TRACT **Tippo**

COUNTY **Alleghany**

Certificate	Acres	Liber	Folio
"	"	"	"
Patent	6 1/2	" WRH#2	" 13

Remarks:— **Certificate in name of Eli Twigg
Liber WRH#1, folio 226**

NAME Crabtree, William M.

PATENT DATE 1917

TRACT Explosive

COUNTY

Allegany

Certificate	41 3/5	Acres	Liber	TAS#1	Folio	405
"	-	"	"	"	"	
Patent	41 3/5	"	"	JJH#1	"	110

Remarks:—

NAME **Crabtree, William M. & Louisa,**

PATENT DATE **1924**

TRACT **First Addition to Hanging Rock Resurveyed**

COUNTY **Allegany**

Certificate **37** Acres Liber **JSS # 1** Folio **208**

“ “ “ “

Patent **37** “ “ **JSS # 1** “ **206**

Remarks: - -

NAME Crabtree, William M. & Louisa,

PATENT DATE 1924

TRACT Resurvey of Tippo

COUNTY Allegany

Certificate 16-1/2 Acres Liber JSS # 1 Folio 209

“ “ “ “

Patent 16-1/2 “ “ JSS # 1 “ 208

Remarks:—

NAME **Crackbone, Richard**

1658

TRACT **Crackbone**

COUNTY **St. Mary's**

Certificate

Acres

Liber

Folio

“

“

“

“

Patent

350

“

“

Q

“

234

Remarks:—

(1658)

NAME Crackbone, Richard

1659

TRACT Crackbones Purchase

COUNTY St. Mary's

Certificate	Acres	Liber	Folio
"	"	"	"
Patent	200	" 4	" 145

Remarks: Certificate in name of Paul Simpson,
Liber 4, folio 145. (1652)

NAME	Cracket, Richard
SURVEY DATE	1753
TRACT	Aydolets Folley
COUNTY	Worcester
ACRES	99
CERTIFICATE No	150

NAME Crackson, James

PATENT DATE 1728

TRACT Cracksons Nest (Also Cracksons Rest)

COUNTY St. Mary's

Certificate 51½ Acres Liber A.M.#1 Folio 22

“ “ “ “

Patent 50 “ “ P.L.#7 “ 91

Remarks:— 51½ Acres in Certificate and 50 Acres
in Patent Record.

NAME **Craddock, Thomas** _____

1753

TRACT **Spott (The)**

COUNTY

Baltimore

Certificate **10** Acres Liber **Y.&S.#7** Folio **418**

“ “ “ “

Patent **10** “ “ **Y.&S.#8** “ **346**

Remarks:--

NAME Craddock, Thomas

PATENT DATE 1784

TRACT Cradocks Grove

COUNTY

Baltimore

Certificate	11 $\frac{3}{4}$	Acres	Liber	IC#B	Folio	25
"	"	"	"	"	"	"
Patent	11 $\frac{3}{4}$	"	"	IC#A	"	316

Remarks: - -



NAME Crady, John

1759

TRACT Hibernia

COUNTY

Baltimore

Certificate	50	Acres	Liber BC&GS#11	Folio	331
"	"	"	"	"	"
Patent	50	"	" BC&GS#13	"	101

Remarks: —

NAME Craese, Philip

SURVEY DATE 1759

TRACT Philipburgh

COUNTY Baltimore

ACRES 131

CERTIFICATE No. 1241

NAME Craft, Benjamin

SURVEY DATE 1799

TRACT Buck Park

COUNTY Dorchester

ACRES 15

CERTIFICATE No. 263

NAME **Craft, Benjamin**
SURVEY DATE **1801**
TRACT **Addition to Buck Park**
COUNTY **Dorchester**
ACRES **22 1/4**
CERTIFICATE No. **29**

NAME Craft, George

1755

TRACT Crafts Level

COUNTY

Frederick

Certificate **40**

Acres

Libe BC.&GS.#4 Folio **324**

“

“

“

“

Patent **40**

“

“ BC.&GS.#2 “ **356**

Remarks:—

NAME Craft, George

1755

TRACT Piney Swamp

COUNTY

Frederick

Certificate **30** Acres Libe BC. & GS. #4 Folio **326**

“ “ “ “ “

Patent **30** “ “ BC. & GS. #3 “ **189**

Remarks:—

NAME

Craft, Hugh

SURVEY DATE

1787

TRACT

Hog Range

COUNTY

Dorchester

ACRES

90

CERTIFICATE No.

591

NAME Craft, John

PATENT DATE 1836

TRACT John's Addition

COUNTY

Frederick

Certificate	138 $\frac{3}{4}$	Acres	Liber	GGB#2	Folio	619
"	"	"	"	"	"	"
Patent	138 $\frac{3}{4}$	"	"	GGB#3	"	88

Remarks:—

NAME Craft, John Charles

PATENT DATE 1785

TRACT Levis Conclusion

		COUNTY	Dorchester			
Certificate	55	Acres	Liber	IC#B	Folio	128
"	"	"	"	"	"	"
Patent	55	"	"	IC#A	"	405

Remarks: - -

NAME Craft, Nancy, et al

PATENT DATE 1807

TRACT The Last Shift

COUNTY Dorchester

Certificate	Acres	Liber	Folio
"	"	"	"
Patent	134 1/4	" JK#T	" 42

Remarks:— Certificate in name of Jonathan Bestpitch
Liber IC#R, folio 583

NAME **Craft, Thomas**

SURVEY DATE **1864**

TRACT **Dismal Swamp**

COUNTY **Dorchester**

ACRES **254 3/4**

CERTIFICATE No. **384**

NAME **Craft, Thomas & Alexander M. Robertson**

PATENT DATE **1866**

TRACT **Dismal Swamp Regulated (The)**

COUNTY **Dorchester**

Certificate **254 $\frac{3}{4}$** Acres Liber **WL&WS#3** Folio **651**

“ “ “ “

Patent **254 $\frac{3}{4}$** “ “ **WL&WS#2** “ **248**

Remarks:—

NAME Craft, Thomas Charles

PATENT DATE 1768

TRACT Addition to Hog Range

COUNTY Dorchester

Certificate	18	Acres	Liber BC&GS#37	Folio	16
"	"	"	"	"	"
Patent	18	"	" BC&GS#35	"	241

Remarks:—

NAME Craft, William

SURVEY DATE 1830

TRACT Craft's Addition to Luck By Chance

COUNTY Dorchester

ACRES 54-4-22

CERTIFICATE No. 341

NAME Craft, William

PATENT DATE 1830

TRACT Good Luck Upon Friendship

COUNTY Dorchester

Certificate 141 $\frac{1}{4}$ Acres Liber CG#D Folio 258

" " " " " "

Patent 141 $\frac{1}{4}$ " " TWL#D " 72

Remarks: — -

NAME Crafts, Samuel

SURVEY DATE 1831

TRACT Conclusion

COUNTY Dorchester

ACRES 38 1/4

CERTIFICATE No. 316

NAME Crafts, Samuel S.

SURVEY DATE 1833

TRACT Second Adventure

COUNTY Dorchester

ACRES 107 1/2

CERTIFICATE No. 1115

NAME Crage, James
SURVEY DATE 1745
TRACT No. 29
COUNTY Ceo11
ACRES 108
CERTIFICATE No. 291

NAME Crager, Adam & Valentine

PATENT DATE 1793

TRACT Woods Mill Land

COUNTY Frederick

Certificate	Acres	Liber	Folio
"	"	"	"
Patent: 233 $\frac{1}{11}$	"	" IC#G	" 224

Remarks:— Certificate in name of Joseph Wood
Liber IC#I, folio 264

NAME Crager, Casper

1780

TRACT Cragers Lott

COUNTY

Frederick

Certificate	<u>20</u>	Acres	Liber <u>BC&GS#12</u>	Folio	<u>512</u>
"	"	"	"	"	
Patent	<u>20</u>	"	" <u>BC&GS#13</u>	"	<u>591</u>

Remarks:—

NAME **Crager, Lawrence** _____

1753

TRACT **Resurvey on Middle Choice (The)**

COUNTY **Frederick**

Certificate **386** Acres Liber **G.S.#1** Folio **86**

“ “ “ “

Patent **386** “ “ **Y.&S.#8** “ **130**

Remarks: - -

NAME Crager (or Creager), Lawrence

1754

TRACT Resurvey on Creagers Delight

COUNTY Frederick

Certificate 375 Acres Libe BC. & GS. #1 Folio 139

“ “ “ “

Patent 375 “ “ G. S. #2 “ 41

Remarks:—

NAME Cragar, Lawrence

1783

TRACT Resurvey on the Resurvey on Middle Choice.

COUNTY Frederick

Certificate 734 Acres Liber BC&GS#19 Folio 691

" " " "

Patent 734 " " BC&GS#22 " 237

Remarks:—

NAME Crager, Lawrence

PATENT DATE 1769

TRACT Deer Park

COUNTY

Frederick

Certificate 1088 Acres Liber BC&GS#40 Folio 134

“ “ “ “

Patent 1088 “ “ BC&GS#36 “ 172

Remarks:—

NAME Crager, Lawrence

PATENT DATE 1773

TRACT True Friendship

COUNTY Frederick

Certificate 1633 $\frac{3}{4}$ Acres Liber BC&GS#47 Folio 287

“ “ “ “

Patent 1633 $\frac{3}{4}$ “ “ BC&GS#44 “ 348

Remarks:—

NAME **Crager, Lawrence**

PATENT DATE **1787**

TRACT **Cragers Farm**

COUNTY **Frederick**

Certificate **309** Acres **Liber I C # B** Folio **678**

" " " " " "

Patent **309** " " **I C # C** " **144**

Remarks:—

NAME Crager, Valentine & Adam

PATENT DATE 1793

TRACT Wood Mill Land

COUNTY Frederick

Certificate	Acres	Liber	Folio
"	"	"	"
Patent 223 ¹	"	" IC#G	" 224

Remarks:— Certificate in name of Joseph Wood
Liber IC#I, folio 264

NAME Cragg, Thomas

SURVEY DATE 1794

TRACT Cragg's Discovery

COUNTY Dorchester

ACRES 46 1/4

CERTIFICATE No. 342

~~NAME Craig, Jane, Anne Drury, Elizabeth and~~

PATENT DATE 1811 Joshua Jarboe.

TRACT Satisfaction

COUNTY St. Mary's

Certificate Acres Liber Folio

" " " "

Patent 191 " " IB#A " 80

Remarks:-- Certificate in name of Joshua Jarboe,
Liber IB#B, folio 267.

NAME **Craig, John**

C

1750

TRACT **Castle Finn**

COUNTY

Now **Carroll**

Certificate	113	Acres	Liber BY&GS#5	Folio	625
"	"	"	"	"	"
Patent	"	"	"	"	"

Remarks:—**Patent to Charles Carroll, Liber BY&GS#3, folio 323.**

NAME	Craig, John
SURVEY DATE	1791
TRACT	Thin Pasture
COUNTY	Washington
ACRES	113
CERTIFICATE No.	370

NAME Craig, John

PATENT DATE 1829

TRACT Andalusia

COUNTY

Dorchester

Certificate	722	Acres	Liber	CG#D	Folio	240
"	"	"	"	"	"	"
Patent	722	"	"	TWL#D	"	50

Remarks:—

NAME **Craig, Levin**

PATENT DATE **1821**

TRACT **Craig's Venture**

COUNTY **Dorchester**

Certificate	15	Acres	Liber	CG#D	Folio	187
"	-	"	"	"	"	-
Patent	15	"	"	CG#C	"	395

Remarks:— -

NAME Craig, Robert

1755

TRACT Dumprice

COUNTY

Worcester

Certificate	100	Acres	Libe BC. & GS. #4	Folio	178
"	"	"	"	"	"
Patent	100	"	"	G. S. #3	" 303

Remarks:—

NAME Craig, Robert
SURVEY DATE 1756
TRACT Dumfrie's Enlarged
COUNTY Worcester
ACRES 185
CERTIFICATE No 434

NAME Craig, Thomas & John Beale Sr.

1733

TRACT Poplar Thickett

COUNTY Now Frederick

Certificate	470	Acres	Liber	A.M.#1	Folio	321
"	"	"	"	"	"	"
Patent	470	"	"	E.I.#1	"	41

Remarks:—

NAME **Craige, Edward**

1694

TRACT **Scotch Ireland**

COUNTY

Now **Wicomico**

Certificate	300	Acres	Liber	B#33	Folio	33
"	"	"	"	"	"	"
Patent	300	"	"	B#33	"	33

Remarks:—

NAME Craighill, George

1732

TRACT Fish Pond (The)

COUNTY St. Mary's

Certificate	243	Acres	Liber	A.M.#1	Folio	324
"	"	"	"	"	"	"
Patent	243	"	"	P.L.#8	"	814

Remarks:—

NAME Craik, James (Doctor)

SURVEY DATE 1785

TRACT Delight

COUNTY Charles

ACRES 86

CERTIFICATE No. 114

NAME Craik, James

PATENT DATE 1796

TRACT Prospect Hill

COUNTY

Charles

Certificate 181-3-32 Acres

Liber IC#K

Folio 638

“ “ “

“

“

Patent 181-3-32 “

“ IC#M

“ 10

Remarks:—

NAME Craiks, William

PATENT DATE 1796

TRACT Craiks Good Will, (See other side)

COUNTY Charles

Certificate	219-2-13	Acres	Liber	IC#K	Folio	636
"	"	"	"	"	"	"
Patent	219-2-13	"	"	IC#L	"	125

Remarks:—

Craiks Gift, Washingtons Recovery &

Craiks Good Will

NAME Crain, John

SURVEY DATE 1811

TRACT Crains Policy

COUNTY Anne Arundel

ACRES 5 1/2

CERTIFICATE No. 127

NAME Crain, Robert & William Thomas

PATENT DATE 1805

TRACT Warrens Discovery

COUNTY Charles

		Acres	Liber	IC#R	Folio	
Certificate	280					331
"		"	"		"	
Patent	280	"	"	IC#S	"	218

Remarks:—

NAME Crall, Nicholas

PATENT DATE 1815

TRACT All Together

		COUNTY	Frederick		
Certificate	138	Acres	Liber	IB#D	Folio 72
"	"	"	"	"	"
Patent	138	"	"	IB#C	" 243

Remarks:—

NAME Cramer, Amos

SURVEY DATE 1841

TRACT Independence

COUNTY Frederick

ACRES. 223-2-39

CERTIFICATE No. 305

NAME **Cramer, Ernest**

SURVEY DATE **1761**

TRACT **Dry Land**

COUNTY **Frederick**

ACRES **50**

CERTIFICATE No. **184**

(See other side)

NAME Cramer, Eve, Elizabeth Fox, Catharine

PATENT DATE 1813

TRACT Foxes Safeguard

COUNTY Frederick

Certificate	Acres	Liber	Folio
"	"	"	"
Patent 167	"	" IB#A	" 220

Remarks:— Certificate in name of Balser Fox,
Liber IB#B, folio 323.

Stine, Margaret Ilev, Julian, Barbara,
Susannah and Baker Fox.

NAME Cramer, Frederick

PATENT DATE 1816

TRACT Frederick's Retreat

		COUNTY	Frederick		
Certificate	131½	Acres	Liber	IB#D	Folio 375
"	"	"	"	"	"
Patent	131½	"	"	IB#C	" 459

Remarks:—

NAME Cramer, Frederick, Jacob & John Holtz, Philo

PATENT DATE 1821 mon Cromwell & John Devilbess

TRACT Manococy Manor Lot No. 12

COUNTY Frederick

Certificate	Acres	Liber	Folio
-------------	-------	-------	-------

"	"	"	"
---	---	---	---

Patent	248	"	IB#E	"	520
--------	-----	---	------	---	-----

Remarks:-- Certificate in name of Michael Montgom-
ery Liber IB#G, folio 593.

NAME Cramphier, Thomas

PATENT DATE 1789

TRACT Edinburgh

COUNTY Montgomery

Certificate	Acres	Liber	Folio
"	"	"	"
Patent	727½	" IC#E	" 59

Remarks:— Certificate in name of James Suter
Liber IC#D, folio 498

NAME **Cramphin, John**

1742

TRACT **Addition To Mothers Delight**

COUNTY **Prince George's**

Certificate **300** Acres Liber **L.G.#E** Folio **93**

“ “ “ “ “

Patent **300** “ “ **E.I.#6** “ **494**

Remarks:—

NAME Cramphin, John

1743

TRACT Henry and Mary

COUNTY

Now Montgomery

Certificate	100	Acres	Liber	L.G.#E	Folio	93
"	"	"	"	"	"	"
Patent	110	"	"	E.I.#6	"	514

Remarks:—

NAME Cramphin, Thomas

1761

TRACT Addition to Jackson Necessity Enlarged (The)

COUNTY Prince George's

Certificate 315 Acres Liber BC&GS#14 Folio 442

" " " "

Patent 315 " " BC&GS#16 " 371

Remarks:—

NAME **Cramphin, Thomas**

PATENT DATE **1773**

TRACT **Disappointment**

COUNTY **Now Montgomery**

Certificate **200** Acres Liber **BC&GS#47** Folio **257**

“ “ “ “

Patent **200** “ “ **BC&GS#44** “ **78**

Remarks:--

11th Elec. Dist

NAME Cramphin, Thomas

PATENT DATE 1773

TRACT Cramphins Lot

		COUNTY	Prince George's	
Certificate	372 $\frac{1}{2}$	Acres	Liber BC&GS#45 Folio	337
"	"	"	"	"
Patent	372 $\frac{1}{2}$	"	" BC&GS#46 "	23

Remarks: --

NAME Cramphin, Thomas

PATENT DATE 1775

TRACT Resurvey of Disappointment (The)

COUNTY Now Montgomery

Certificate 446 Acres Liber BC&GS#51 Folio 160

“ “ “ “

Patent 446 “ “ BC&GS#48 “ 486

Remarks:— 11th Elec. Dist.

NAME Cramphin, Thomas

PATENT DATE 1788

TRACT Addition to Mothers Good Will (The)

COUNTY Montgomery

Certificate 633 $\frac{1}{2}$ Acres Liber I C # D Folio 371

“ “ “ “

Patent 633 $\frac{1}{2}$ “ “ I C # C “ 549

Remarks:—

NAME **Cramphin, Thomas**

PATENT DATE **1788**

TRACT **Addition to the Resurvey on Disappointment**

COUNTY **Montgomery**

Certificate **3 7-8** Acres Liber I C # D Folio **368**

“ “ “ “ “

Patent **3 7-8** “ “ I C # C “ **595**

Remarks:— **11th Elec. Dist.**

NAME **Cramphin, Thomas**

PATENT DATE **1788**

TRACT **Addition to Thomas and Mary (The)**

COUNTY **Montgomery**

Certificate **701** Acres **Liber I C # D** Folio **370**

“ “ “ “

Patent **701** “ “ **I C # C** “ **547**

Remarks:—

NAME **Cramphin, Thomas**

PATENT DATE **1788**

TRACT **Fertile Meadow**

	COUNTY	Montgomery				
Certificate	12$\frac{3}{4}$	Acres	Liber	I C # D	Folio	370
"	"	"	"	"	"	"
Patent	12$\frac{3}{4}$	"	"	I C # C	"	596

Remarks:--

NAME Cramphin, Thomas

SURVEY DATE 1832

TRACT Integrity

COUNTY Montgomery

ACRES 5 1/8

CERTIFICATE No. 134

NAME Cramplin, Henry

SURVEY DATE 1747

TRACT Resurvey on Mother's Good Will

COUNTY Prince George's

ACRES 369

CERTIFICATE No. 304

NAME Cramplin, Thomas

1755

TRACT Resurvey on Johns Delight (The)

COUNTY Frederick

Certificate 138 Acres LibeBC.&GS.#1 Folio 311

“ “ “ “ “

Patent 138 “ “ G.S.#2 “ 410

Remarks:—

NAME Cramplin, Thomas Jr.

PATENT DATE 1767

TRACT Locust Thicket

		COUNTY	<u>Now</u> Allegany		
Certificate	200	Acres	Liber BC&GS#37	Folio	98
"	"	"	"	"	"
Patent	200	"	" BC&GS#36	"	55

Remarks:—

NAME Crampton, Basil

1743

TRACT Cramptons Delight

COUNTY Now Montgomery

Certificate	100	Acres	Liber	L.G.#E	Folio	194
"	"	"	"	"	"	"
Patent	100	"	"	L.G.#B	"	658

Remarks:—

NAME Crampton, Henry

1728

TRACT Mothers Good Will

COUNTY Now Montgomery

Certificate	176	Acres	Liber	I.L.#B	Folio	116
"	"	"	"	"	"	"
Patent	176	"	"	P.L.#7	"	211

Remarks:—

NAME **Crampton, Henry Jr.**

1741

TRACT **Last Choice**

COUNTY

Prince George's

Certificate	120	Acres	Liber	L.G.#C	Folio	193
"	"	"	"	"	"	"
Patent	120	"	"	L.G.#B	"	335

Remarks:—

NAME Crampton, John

1732

TRACT Mothers Delight

COUNTY

Now Montgomery

Certificate 200 Acres Liber A.M.#1 Folio 39

“ “ “ “ “ “

Patent 200 “ “ P.L.#8 “ 644

Remarks:—

NAME Crampton, John

1740

TRACT Buck Lodge

COUNTY Now Montgomery

Certificate

Acres

Liber

Folio

“

“

“

“

Patent 100 “ “ L.G.#B “ 195

Remarks:—Certificate in name of James Freeland
Liber E.I.#5, folio 513

NAME Crampton, John

1741

TRACT Grandmothers Delight

COUNTY Now Montgomery

Certificate	150	Acres	Liber	L.G.#C	Folio	197
"		"	"		"	
Patent	150	"	"	L.G.#B	"	372

Remarks:—

NAME Crampton, John

1741

TRACT Grandmothers Good Will

		COUNTY	<u>Now</u>	Montgomery		
Certificate	150	Acres	Liber	L.G.#C	Folio	197
"	"	"	"	"	"	"
Patent	150	"	"	L.G.#B	"	417

Remarks:—

NAME Crampton, Ozias

PATENT DATE 1791

TRACT Batchelors Hall

		COUNTY	Washington			
Certificate	13 $\frac{1}{4}$	Acres	Liber	IC#F	Folio	310
"	"	"	"	"	"	"
Patent	13 $\frac{1}{4}$	"	"	IC#E	"	631

Remarks:—

NAME **Crampton, Ozias**

PATENT DATE **1793**

TRACT **Levites Lodge**

		COUNTY	Washington			
Certificate	25	Acres	Libel	IC#I	Folio	560
"	"	"	"	"	"	"
Patent	25	"	"	IC#H	"	371

Remarks: ..

NAME Crampton, Richard
SURVEY DATE 1793
TRACT Crampton's Lott
COUNTY Prince George's
ACRES 625 5/8
CERTIFICATE No. 100

NAME **Crampton, Thomas**

1744

TRACT **Thomas and Mary**

COUNTY **Now Montgomery**

Certificate	150	Acres	Liber	L.G.#E	Folio	370
"	"	"	"	"	"	"
Patent	150	"	"	P.T.#2	"	14

Remarks:—

NAME Crampton, Thomas

1747

TRACT Thomas and Mary, Resurvey on (The)

COUNTY Now Montgomery

Certificate **450** Acres Liber **T.I.#1** Folio **46**

“ “ “ “ “

Patent **450** “ “ **T.I.#1** “ **87**

Remarks:—



NAME Crampton, Thomas

PATENT DATE 1796

TRACT Rural Hall

COUNTY Washington

Certificate	268	1/2 Acres	Liber	IC#N	Folio	12
"	"	"	"	"	"	"
Patent	268	1/2 "	"	IC#G	"	657

Remarks:—

NAME Crampton, Thomas

PATENT DATE 1796

TRACT Tanyard Support

		COUNTY	Washington			
Certificate	51 1/8	Acres	Liber	IC#N	Folio	12
"	"	"	"	"	"	"
Patent	51 1/8	"	"	IC#L	"	66

Remarks: --

NAME Crampton, Thomas

PATENT DATE 1810

TRACT Resurvey on Tanyard's Support (The)

COUNTY Washington

Certificate 127 $\frac{1}{4}$ Acres Liber JK#U Folio 358

“ “ “ “ “

Patent 127 $\frac{1}{4}$ “ “ JK#T “ 337

Remarks:—

NAME Crane, James A.

PATENT DATE 1809

TRACT Chilton's Outlet

COUNTY St. Mary's

Certificate	Acres	Liber	Folio
-------------	-------	-------	-------

"	"	"	"
---	---	---	---

Patent	423	"	" JK#T	"	225
--------	-----	---	--------	---	-----

Remarks:— Certificate in name of Charles Chilton
Liber JK#U, folio 263.

NAME Crane, John

1728

TRACT Cranes Low Grounds

COUNTY

Charles

Certificate **195** **Acres** **Liber** **I. L. #B** **Folio** **93**

“ “ “ “

Patent **195** “ “ **P. L. #7** “ **305**

Remarks:—

NAME **Crane, John**

PATENT DATE **1840**

TRACT **Tudor**

COUNTY

Now **Garrett**

Certificate

Acres

Liber

Folio

“

“

“

“

Patent

131 $\frac{1}{4}$

“


“

GGB#3

“

494

Remarks:— **Certificate in name of Joab Browning,
Liber GGB#4, folio 474.**



NAME **Crane, Robert**

1662

TRACT **Herring Creek**

COUNTY **St. Mary's**

Certificate	Acres	Liber	Folio		
“	“	“	“		
Patent	100	“	5	“	219

Remarks:—

~~NAME Crane, Sampson~~

PATENT DATE 1802

TRACT Cranes Resurvey

COUNTY Calvert

Certificate	139A-15P	Acres	Liber	IC#Q	Folio	82
"	"	"	"	"	"	"
Patent	139A-15P	"	"	IC#P	"	352

Remarks:—

NAME Crane, William

1878

TRACT Cuckolds Haven

COUNTY St. Mary's

Certificate	88	Acres	Liber	19	Folio	392
“	“	“	“	“	“	“
Patent	80	“	“	15	“	466

Remarks:—

NAME Crane, William, John Howard and Samuel

Massey 1747

TRACT Canada

COUNTY Now Kent, Del.

Certificate 1130 Acres Libe BY. & GS. #1 Folio 329

" " " "

Patent 1130 " " T.I.#3 " 9

Remarks:—

NAME Crane, William

1749

TRACT Adventure (The)

COUNTY

Now Kent, Del.

Certificate 350 Acres Liber BY&GS#5 Folio 58

“ “ “ “

Patent 350 “ “ T.I.#4 “ 330

Remarks:---

NAME Craner, Henry

SURVEY DATE 1804

TRACT Triangle (The)

COUNTY Baltimore

ACRES 2

CERTIFICATE No. 1645

NAME Cranford, James

1685

TRACT Cranford his Adventure

		COUNTY	<u>Now</u>	Prince George's	
Certificate	500	Acres	Liber 22	Folio	165
"	"	"	"	"	"
Patent	500	"	" N.S. #B	"	171

Remarks:—

NAME Cranford, James

1688

TRACT Potts his Folly

COUNTY

Calvert

Certificate	15 $\frac{1}{2}$	Acres	Liber 22	Folio 329
"	"	"	"	"
Patent	15 $\frac{1}{2}$	"	" N.S.#2	" 684

Remarks:—

NAME Cranford, James

1783

TRACT Lane and Gore (The)

COUNTY Calvert

Certificate 51½ Acres Liber BC&GS#31 Folio 605

“ “ “ “

Patent 51½ “ “ BC&GS#30 “ 39

Remarks:—

NAME Cranford, James

PATENT DATE 1808

TRACT Cranford's Discovery

COUNTY Calvert

Certificate	19 $\frac{1}{4}$	Acres	Liber	IC#R	Folio	694
"	"	"	"	"	"	"
Patent	19 $\frac{1}{4}$	"	"	IC#S	"	640

Remarks:—

NAME Cranor, Joshua
SURVEY DATE 1794
TRACT Cranor's Expense
COUNTY Caroline
ACRES. 10 3/4
CERTIFICATE No. 84

NAME **Crapper, Edmond**

PATENT DATE **1809**

TRACT **Crapper's Conclusion**

COUNTY **Worcester**

Certificate	Acres	Liber	Folio
"	"	"	"
Patent	6$\frac{3}{4}$	" IC#B	" 398

Remarks:—

NAME Crapper, John C.
SURVEY DATE 1764
TRACT Crooked Lot
COUNTY Worcester
ACRES 157
CERTIFICATE No. 358

NAME Crappier, Nathaniel

1748

TRACT Crappers Discovery

COUNTY Worcester

Certificate	466	Acres	LibeBY. &GS. #1	Folio	510
"	"	"	"	"	"
Patent	466	"	" BT? &BY. #3	"	573

Remarks:—

NAME Crapper, Rueben

PATENT DATE 1765

TRACT Ruebens Addition

COUNTY

Worcester

Certificate	9	Acres	Liber BC&GS#34	Folio	53
"	"	"	"	"	"
Patent	9	"	" BC&GS#32	"	138

Remarks: --

NAME **Crappers, Edmond**

PATENT DATE **1809**

TRACT **Crapper's Discovery**

COUNTY

Worcester

Certificate	200$\frac{1}{4}$	Acres	Liber	IC#C	Folio	309
"	"	"	"	"	"	"
Patent:	200$\frac{1}{4}$	"	"	IC#B	"	397

Remarks:—

NAME Crapster, Harriett

PATENT DATE 1809

TRACT Purdam's Chance

COUNTY Now Howard

Certificate

Acres

Liber

Folio

"

"

"

"

Patent 271A-33P " " JK#T " 171

Remarks:— Certificate in name of Vachel Dorsey,
Liber JK#U, folio 214.

NAME Craswell, William

PATENT DATE 1793

TRACT Middle Island (The)

		COUNTY	Dorchester		
Certificate	53½	Acres	Liber IC#I	Folio	350
“	“	“	“	“	“
Patent	53½	“	“ IC#G	“	256

Remarks:—