

msa stagser s1426 08/26/98 dfh

NAME Coon, John

PATENT DATE 1763

TRACT Addition to Good Rum (The)

COUNTY Frederick

Certificate 54 Acres Liber BC&GS#27 Folio 321

“ “ “ “ “

Patent 54 “ “ BC&GS#26 “ 220

Remarks: —

NAME Coonce, Devall

1754

TRACT Devalls Lot

COUNTY Now Washington

Certificate 70 Acres Liber G.S.#1 Folio 294

" " " " " "

Patent 70 " " Y.&S.#8 " 616

Remarks:—

NAME Coonce, Jacob

PATENT DATE 1803

TRACT Cold Rain

COUNTY Allegany

Certificate

Acres

Liber

Folio

“

“

“

“

Patent 75

“

“

IC#P

“

368

Remarks:—Certificate in name of Benjamin Vaughan
& Thomas Clinton, Liber IC#R, folio 179

NAME Coone, John

1763

TRACT Good Rum

COUNTY Frederick

Certificate	50	Acres	Liber BC&GS#21	Folio	248
"	"	"	"	"	"
Patent	50	"	" BC&GS#23	"	211

Remarks:—

NAME Coone, John

SURVEY DATE 1800

TRACT Race Ground

COUNTY Baltimore

ACRES 20 3/4

CERTIFICATE No. 1332

NAME Coonee, Henry

PATENT DATE 1793

TRACT Compass & Square (The)

COUNTY Frederick

Certificate	Acres	Liber	Folio
"	"	"	"
Patent	10 $\frac{1}{2}$	" IC#H	" 298

Remarks:— Certificate in name of Jacob Burton
Liber IC#I, folio 358

NAME Coonks, Peter

1758

TRACT Shoemakers Awl

COUNTY Frederick

Certificate	22 $\frac{1}{2}$	Acres	Liber BC&GS#12	Folio	93
"	"	"	"	"	"
Patent	22 $\frac{1}{2}$	"	" BC&GS#10	"	341

Remarks:—

NAME Coons, David

PATENT DATE 1822

TRACT Coon's Contrivance

COUNTY Washington

Certificate $3\frac{3}{4}$ Acres Liber IB#G Folio 677

“ “ “ “ “

Patent $3\frac{3}{4}$ “ “ IB#F “ 148

Remarks:—

NAME Coons, David

PATENT DATE 1822

TRACT Coon's Island

		COUNTY	Washington			
Certificate	3½	Acres	Liber	IB#G	Folio	676
"	"	"	"	"	"	"
Patent	3½	"	"	IB#F	"	147

Remarks:—

NAME Coons, George

PATENT DATE 1876

TRACT George

COUNTY Allegany

Certificate	80	Acres	Liber	GLLD#1	Folio	594
"	"	"	"	"	"	"
Patent	80	"	"	WRH#1	"	243

Remarks: --

NAME Coons, George W.

SURVEY DATE 1888

TRACT Coons

COUNTY Allegany

ACRES 42

CERTIFICATE No 184A

NAME Coons, Philip
SURVEY DATE 1851
TRACT Coons Contrivance Enlarged
COUNTY Washington
ACRES 36 1/2
CERTIFICATE No. 82

NAME Coontz, George

PATENT DATE 1792

TRACT Saams Purchase

	COUNTY	Frederick		
Certificate	177½	Acres	Liber IC#F	Folio 625
"	"	"	"	"
Patent	"	"	"	"

Remarks:— Patente d to Peter Saam
Liber IC#H, folio 62

NAME Coontz, Henry

PATENT DATE 1819

TRACT Intervene

COUNTY

Frederick

Certificate	55-17	Acres	Liber	IB#G	Folio	236
"	"	"	"	"	"	"
Patent	55-17	"	"	IB#E	"	282

Remarks:—

NAME Coontz, Jacob

PATENT DATE 1819

TRACT Sugar Camp

COUNTY Allegany

Certificate

Acres

Liber

Folio

“

“

“

“

Patent 8

“

“

IB#F

“

28

Remarks:— Certificate in name of Peter Deviemon,
Liber IB#G, folio 214.

NAME... **Coopenhaven, Conrod**

SURVEY DATE **1799**

TRACT **Conrod's Folly**

COUNTY **Baltimore**

ACRES **1 3/4 A-30Ps**

CERTIFICATE No. **360**

NAME **Cooper, Abraham**

PATENT DATE **1788**

TRACT **Hardship**

COUNTY

Now **Wicomico**

Certificate

Acres

Liber

Folio

'

"

"

"

Patent

450 $\frac{3}{4}$

"

" **I C # C**

"

567

Remarks: **Certificate in name of Thomas Cooper**

Liber I C # D

Folio 343

NAME Cooper, Ails

1758

TRACT Coopers Choice

COUNTY Now Wicomico

Certificate	21	Acres	Liber BC&GS#9	Folio	521
"	"	"	"	"	"
Patent	21	"	" BC&GS#10	"	24

Remarks:—

NAME... Cooper, Ann

SURVEY DATE 1799

TRACT Poplar Spring

COUNTY Baltimore

ACRES 24 1/4

CERTIFICATE No. 1291

(See other side)

NAME Cooper, Basil and Henry, Ann Leonard,

PATENT DATE 1819

TRACT Cooper's Park

COUNTY Harford

Certificate	Acres	Liber	Folio
"	"	"	"
Patent	347 $\frac{1}{4}$	" IB#E	" 356

Remarks:— Certificate in name of Henry Cooper,
Liber IB#G, folio 393.

Susannah Quinlan, Elizabeth Green, Philip
Cooper, Eleanor Greenfield, Francis, Mary
and Elizabeth Cooper, Mary Thompson,
Henrietta and Nathaniel Cooper.

NAME **Cooper, Bennett**

SURVEY DATE **1792**

TRACT **Hogg Range**

COUNTY **Worcester**

ACRES **12**

CERTIFICATE No **658**

NAME Cooper, Bennett


PATENT DATE 1808

TRACT Maypole Orchard

COUNTY Worcester

Certificate	12	Acres	Liber	IC#R	Folio	670
"	"	"	"	"	"	"
Patent	"	"	"	"	"	"

Remarks:— Patented to William Fooks
Liber IC#S, folio 616.



NAME Cooper, Elizabeth, Mary Thompson, Henrietta (See other side)

PATENT DATE 1819

TRACT Cooper's Park

COUNTY Harford

Certificate	Acres	Liber	Folio
"	"	"	"
Patent 347 $\frac{1}{4}$	"	" IB#E	" 356

Remarks:— Certificate in name of Henry Cooper,
Liber IB#G, folio 393.

Nathaniel, Basil and Henry Cooper, Ann
Leonard, Susannah Quinlan, Elizabeth Green,
Philip Cooper, Eleanor Greenfield, Francis
and Mary Cooper.

(See other side)

NAME Cooper, Francis, Mary and Elizabeth, Mary

PATENT DATE 1819

TRACT Cooper's Park

COUNTY Harford

Certificate	Acres	Liber	Folio
"	"	"	"
Patent 347 ¹	"	" IB#E	" 356

Remarks:-- Certificate in name of Henry Cooper,
Liber IB#G, folio 393.

Thompson, Henrietta, Nathaniel, Basil and
Henry Cooper, Ann Leonard, Susannah Quinlan,
Elizabeth Green, Philip Cooper and Eleanor
Greenfield.

NAME Cooper, Gabriel

TRACT Orphants lot

COUNTY

Now Wicomico

Certificate	500	Acres	Liber	B#23	Folio	41
'		"	"		"	
Patent	500	"	"	B#23	"	42

Remarks: —

NAME Cooper, George

1708

TRACT Williams Lett

COUNTY

Kent

Certificate 100 Acres Liber D. D. #5 Folio 501

“ “ “ “ “ “

Patent 100 “ “ P. L. #3 “ 87

Remarks:—

NAME Cooper, Gilbert

1668

TRACT Egglestone

COUNTY St. Mary's

Certificate	100	Acres	Liber	11	Folio	561
"	"	"	"	"	"	"
Patent	100	"	"	12	"	187

Remarks:—

NAME Cooper, Gilbert

1871

TRACT Para

COUNTY St. Mary's

Certificate	50	Acres	Liber	12	Folio	541
"	"	"	"	"	"	"
Patent	50	"	"	16	"	206

Remarks: -

(See other side)

NAME Cooper, Henrietta, Nathaniel, Basil and

PATENT DATE 1819

TRACT Cooper's Park

COUNTY Harford

Certificate	Acres	Liber	Folio
"	"	"	"
Patent 347 $\frac{1}{2}$	"	" IB#E	" 356

Remarks:— Certificate in name of Henry Cooper,
Liber IB#G, folio 393.

Henry, Ann Leonard, Susannah Quinlan, Elizabeth Green, Philip Cooper, Eleanor Greenfield, Francis, Mary and Elizabeth Cooper, Mary Thompson.

NAME Cooper, Henry

PATENT DATE 1765

TRACT Coopers Chance

COUNTY Now Harford

Certificate 27 Acres Liber BC&GS#30 Folio 311

“ “ “ “

Patent 27 “ “ BC&GS#29 “ 428

Remarks:—

NAME Cooper, Henry

PATENT DATE 1771

TRACT Coopers Chance Enlarged

COUNTY Now Harford

Certificate 187 Acres Liber BC&GS#47 Folio 339

“ “ “ “

Patent 187 “ “ BC&GS#44 “ 306

Remarks: --

NAME Cooper, Henry

PATENT DATE 1796

TRACT Coopers Chance Enlarged Again

COUNTY

Harford

Certificate	211 $\frac{1}{4}$	Acres	Liber	I	C	#	K	Folio	670
"	"	"	"	"	"	"	"	"	"
Patent	211 $\frac{1}{4}$	"	"	I	C	#	L	"	103

Remarks:—

(See other side)

NAME Cooper, Henry, Ann Leonard, Susannah

PATENT DATE 1819

TRACT Cooper's Park

COUNTY Harford

Certificate

Acres

Liber

Folio

“

“

“

“

Patent

347¹

“

“

IB#E

“

356

Remarks:— Certificate in name of Henry Cooper,
Liber IB#G, folio 393.

Quinlan, Elizabeth Green, Philip Cooper,
Eleanor Greenfield, Francis, Mary and
Elizabeth Cooper, Mary Thompson, Henrietta
Nathaniel and Basil Cooper.

NAME Cooper, Henry

PATENT DATE 1819

TRACT Cooper's Park

COUNTY Harford

Certificate 347 $\frac{1}{4}$ Acres Liber IB#G Folio 393

" " " "

Patent " " "

Remarks:-- Patented to Mary Thompson, Henrietta,
Nathaniel, Liber IB#E, folio 356.

(OVER)

Basil and Henry Cooper, Ann Leonard,
Susannah Quinlan, Elizabeth Green,
Philip Cooper, Eleanor Greenfield, Francis,
Mary and Elizabeth Cooper.

NAME **Cooper, Hezekiah**

PATENT DATE **1764**

TRACT **Addition to Shads Hole**

COUNTY **Kent**

Certificate **33** Acres Liber **BC&GS#27** Folio **143**

“ “ “ “

Patent **33** “ “ **BC&GS#23** “ **618**

Remarks:—

NAME Cooper, Isaac
1749

TRACT Ebbys Frolick

COUNTY Now Wicomico

Certificate 10 Acres Libe BY.&GS.#5 Folio 376

“ “ “ “ “

Patent 10 “ “ BY.&GS.#3 “ 319

Remarks:—



NAME Cooper, Isaac

PATENT DATE 1765

TRACT Hard Fortune

COUNTY Now Wicomico

Certificate 330 $\frac{1}{2}$ Acres Liber BC&GS#24 Folio 369

“ “ “ “ “

Patent 330 $\frac{1}{2}$ “ “ BC&GS#28 “ 467

Remarks:—

NAME _____ Cooper, Isaac _____

SURVEY DATE 1805

TRACT Cooper's Department

COUNTY Somerset

ACRES 4

CERTIFICATE No. 187

NAME Cooper, James

SURVEY DATE 1795

TRACT Plain Dealing

COUNTY Dorchester

ACRES 165 1/4

CERTIFICATE No. 1025

NAME Cooper, James

PATENT DATE 1795

TRACT Valentines Delight

COUNTY

Harford

Certificate

Acres

Liber

Folio

“

“

“

“

Patent

114

“

“

IC#H

“

629

Remarks:— Certificate in name of Thomas Johnson
Liber IC#K, folio 130

NAME Cooper, James A.

SURVEY DATE 1880

TRACT Short Notice

COUNTY Allegany

ACRES 91

CERTIFICATE No. 781 A

NAME Cooper, John

1683

TRACT Coopers Lott

COUNTY Calvert

Certificate 96 Acres Liber 21 Folio 451

“ “ “ “ “

Patent 96 “ “ S.D.#A “ 9

Remarks:—

NAME Cooper, John

1720

TRACT Folly (The)

COUNTY Kent

Certificate Acres Liber Folio

“ “ “ “

Patent 82 “ “ P.L.#7 “ 34

Remarks:— Certificate in name of Michael Byrne
Liber I.L.#B, folio 498

NAME .. Cooper, John

SURVEY DATE 1724

TRACT Cooper's Fooley

COUNTY Baltimore

ACRES 150

CERTIFICATE No. 367

NAME Cooper, John

1724

TRACT Coopers Range

COUNTY Now Harford

Certificate 350 Acres Liber I.L.#A Folio 205

" " " " " "

Patent 350 " " P.L.#5 " 608

Remarks:—

NAME Cooper, John

1724

TRACT Deserts of Arabia (The)

COUNTY Now Harford

Certificate 220 Acres Liber I.L.#A Folio 339

“ “ “ “

Patent 220 “ “ P.L.#5 “ 607

Remarks:—

NAME Cooper, John

1728

TRACT Goopers Addition

COUNTY Now Harford

Certificate 250 Acres Liber I.L.#B Folio 29

“ “ “ “ “ “

Patent 250 “ “ P.L.#7 “ 146

Remarks:—

NAME Cooper, John

1734

TRACT Coopers Lott

COUNTY Talbot

Certificate 53 Acres Liber I.L.#A Folio 252

" " " "

Patent " " "

Remarks:—Patent to Thomas Adcock, Liber E.I.#4,
folio 102

NAME **Cooper, John**

1736

TRACT **Folly Resurveyed (The)**

COUNTY

Kent

Certificate	178	Acres	Liber	E. I. #5	Folio	199
"	"	"	"	"	"	"
Patent	178	"	"	E. I. #4	"	514

Remarks:—

NAME	Cooper, John
SURVEY DATE	1746
TRACT	Folly Resurveyed
COUNTY	Kent
ACRES	161
CERTIFICATE No	208

NAME Cooper, John
SURVEY DATE 1783
TRACT Cooper's Vineyard
COUNTY Caroline
ACRES: 47 1/4
CERTIFICATE No. 81

NAME Cooper, John

PATENT DATE 1795

TRACT Coopers Addition

COUNTY

Dorchester

Certificate	44	Acres	Liber IC#K	Folio	398
"	"	"	"	"	"
Patent	44	"	" IC#G	"	518

Remarks:—

NAME Cooper, John

PATENT DATE 1797

TRACT Betseys Choice

COUNTY

Baltimore

Certificate	98	Acres	Liber IC#O	Folio	250
-------------	----	-------	------------	-------	-----

"	"	"	"	"	"
---	---	---	---	---	---

Patent	98	"	" IC#M	"	154
--------	----	---	--------	---	-----

Remarks:— Certificate in name of John Cross

NAME Cooper, John

PATENT DATE 1797

TRACT Hamstead

		COUNTY	Baltimore		
Certificate	22	Acres	Liber IC#0	Folio	300
"	"	"	"	"	"
Patent	22	"	" IC#M	"	280

Remarks:—

NAME Cooper, John

PATENT DATE 1800

TRACT Long Slip

COUNTY Baltimore

Certificate	21	Acres	Liber	IC#N	Folio	488
"	"	"	"	"	"	"
Patent	21	"	"	IC#L	"	614

Remarks:—

NAME Cooper, John

PATENT DATE 1803

TRACT Stoney Barr

		COUNTY	Baltimore			
Certificate	12½	Acres	Liber	IC#R	Folio	238
"	"	"	"	"	"	"
Patent	12½	"	"	IC#S	"	18

Remarks:—

NAME Cooper, John

PATENT DATE 1803

TRACT Tom's Grief

COUNTY Baltimore

Certificate 15 Acres Liber IC#R Folio 237

" " " "

Patent " "

Remarks:— Patented to Alice Rogers,
Liber IC#P, folio 432.

NAME Cooper, John

PATENT DATE 1838

TRACT Cooper's Discovery

		COUNTY	Baltimore			
Certificate	77 $\frac{3}{4}$	Acres	Liber	GGB#4	Folio	352
"	"	"	"	"	"	"
Patent	77 $\frac{3}{4}$	"	"	GGB#3	"	334

Remarks:—

NAME Cooper, John

PATENT DATE 1854

TRACT Betsy's Choice Resurveyed

COUNTY Baltimore

Certificate 141 $\frac{3}{4}$ Acres Liber GGB#7-B Folio 26

“ “ “ “

Patent “ “ “

Remarks:— Patented to Micajah Cooper,
Liber GGB#8, folio 259.

NAME Cooper, John

PATENT DATE 1854

TRACT Smith's Grief

COUNTY

Baltimore

Certificate 34½ Acres Liber GGB#7-B Folio 24

“ “ “ “

Patent 34½ “ “ GGB#8 “ 257

Remarks:—

NAME Cooper, John Jr.

1744

TRACT Grimes's Folly

COUNTY

Now Caroline

Certificate	40	Acres	Liber	L.G.#C	Folio	400
"	"	"	"	"	"	"
Patent	40	"	"	P.T.#3	"	27

Remarks:—

NAME Cooper, John Jr.

PATENT DATE 1763

TRACT Coopers Part of Kerseys Discovery

COUNTY Now Caroline

Certificate 138 Acres Liber BC&GS#27 Folio 68

" " " " " "

Patent 138 " " BC&GS#23 " 413

Remarks: —

NAME Cooper, John Jr.

PATENT DATE 1763

TRACT Grimes Folly

		COUNTY	<u>Now</u> Caroline	
Certificate	87	Acres	Liber BC&GS#27	Folio 86
"	"	"	"	"
Patent	87	"	" BC&GS#23	" 481

Remarks:—

NAME .. **Cooper, Joseph**

SURVEY DATE **1813**

TRACT **Dogwood Bottom**

COUNTY **Baltimore**

ACRES **19A-3R-25Ps**

CERTIFICATE No **434**

NAME Cooper, Joseph

SURVEY DATE 1817

TRACT Contention

COUNTY Baltimore

ACRES 1-1-16

CERTIFICATE No. 362

(See other side)

NAME Cooper, Mary and Elizabeth, Mary Thompson,

PATENT DATE 1819

TRACT Cooper's Park

COUNTY Harford

Certificate	Acres	Liber	Folio
"	"	"	"
Patent 347 $\frac{1}{4}$	"	" IB#E	" 356

Remarks:— Certificate in name of Henry Cooper,
Liber IB#G, folio 393.

Henrietta, Nathaniel, Basil and Henry Cooper,
Anna Leonard, Susannah Quinlan, Elizabeth
Greeh, Philip Cooper, Eleanor Greenfield and
Francis Cooper.

NAME Cooper, Micajah,

PATENT DATE 1854

TRACT Betsy's Choice Resurveyed

COUNTY Baltimore

Certificate	Acres	Liber	Folio
"	"	"	"
Patent 141 $\frac{3}{4}$	"	" GGB#8	" 259

Remarks:— Certificate in name of John Cooper,
Liber GGB#7-B, folio 26.

NAME Cooper, Micajah

PATENT DATE 1860

TRACT Cooper's Hill

COUNTY Baltimore

Certificate 9A-2R-15P acres Liber WL&WS#3 Folio 292

“ “ “ “

Patent 9-2-15 “ IM#1 “ 379

Remarks:—

NAME Cooper, Micajah

PATENT DATE 1860

TRACT Saul's Ramble

COUNTY Baltimore

Certificate	49	Acres	Liber WL&WS#3	Folio	295
"	"	"	"	"	"
Patent	49	"	" IM#1	"	383

Remarks:—

NAME Cooper, Nathaniel & Thomas William

1726

TRACT Scotland, Part of

COUNTY St. Mary's

Certificate 151 Acres Liber I.L.#A Folio 657

“ “ “ “ “

Patent “ “ “

Remarks:— Patent to Nathaniel Cooper, Liber P.L.#5,
folio 833

(See other side)

NAME Cooper, Nathaniel, Basil and Henry, Ann

PATENT DATE 1819

TRACT Cooper's Park

COUNTY Harford

Certificate	Acres	Liber	Folio
"	"	"	"
Patent 347 $\frac{1}{4}$	"	" IB#E	" 356

Remarks:— Certificate in name of Henry Cooper,
Liber IB#G, folio 393.

Leonard, Susannah Quinlan, Elizabeth Green,
Philip Cooper, Eleanor Greenfield, Francis,
Mary and Elizabeth Cooper, Mary Thompson
and Henrietta Cooper.

NAME Cooper, Nathaniel Jr.

1725

TRACT Scotland, Part of

COUNTY St. Mary's

Certificate	Acres	Liber	Folio
"	"	"	"
Patent	151	" P.L.#5	" 833

Remarks:— Certificate in name of Nathaniel Cooper
& Thomas Williams, Liber I.L.#A, folio
657

NAME Cooper, Nicholas

1695

TRACT Middle Green

COUNTY

Charles

Certificate

Acres

Liber

Folio

“

“

“

“

Patent

94

“

“

W.D.

“

144

Remarks: ---

NAME Cooper, Nicholas

1695

TRACT Middle Green

COUNTY Charles

Certificate	94	Acres	Liber	B.B.#3	Folio	236
"	"	"	"	"	"	"
Patent	94	"	"	B.B.#3	"	237

Remarks:—

NAME	Cooper, Peregrine
SURVEY DATE	1785
TRACT	Poverty Field
COUNTY	Kent
ACRES	7
CERTIFICATE No.	183

{See other side}

NAME Cooper, Philip, Eleanor Greenfield, Francis

PATENT DATE 1819

TRACT Cooper's Park

COUNTY Harford

Certificate	Acres	Liber	Folio
"	"	"	"
Patent 347 $\frac{1}{4}$	"	" IB#E	" 356

Remarks:— Certificate in name of Henry Cooper,
Liber IB#G, folio 393.

Mary, and Elizabeth Cooper, Mary Thompson,
Henrietta, Nathaniel, Basil and Henry
Cooper, Ann Leonard, Susannah Quinlan and
Elizabeth Green.

NAME **Cooper, Philip**

PATENT DATE **1849**

TRACT **Addition to Piney Forrest**

COUNTY **Washington**

Certificate **38** Acres Liber **GGB#7-A** Folio **73**

“ “ “ “

Patent “ “ “

Remarks:— **Patented to Reverend Samuel Eccleston,
Liber GGB#5, folio 442.**

NAME Cooper, Richard

1688

TRACT Coopers Purchase

COUNTY Now Worcester

Certificate	Acres	Liber	Folio
"	"	"	"
Patent	100	" B#23	" 124

Remarks:— Certificate in name of John Jenner
Liber B#23, folio 124

NAME Cooper, Richard

SURVEY DATE 1719

TRACT Coopers Prevention

COUNTY Dorchester

ACRES 150

CERTIFICATE No. 326

NAME Cooper, Richard

1721

TRACT Coopers Addition

COUNTY

St. Mary's

Certificate 94 Acres Liber F.F.#7 Folio 313

“ “ “ “ “

Patent 94 “ “ C.E.#1 “ 355

Remarks:—

NAME Cooper, Richard

1723

TRACT Frightfull

COUNTY St. Mary's

Certificate

Acres

Liber

Folio

“

“

“

“

Patent

180

“

“

P.L.#8

“

16

Remarks:—

Certificate in name of William Maria
Farthing, Liber I.L.#B, folio 260

NAME Cooper, Richard
SURVEY DATE 1731
TRACT Expense (The)
COUNTY St. Mary's
ACRES 82
CERTIFICATE No. 152

NAME Cooper, Robert

1640

TRACT

COUNTY St. Mary's

Certificate 80 Acres Liber 1 Folio 91

“ “ “ “

Patent 80 “ “ 1 “ 92

Remarks:— On West side of Isle of Kent.

NAME Cooper, Robert

1643

TRACT

COUNTY St. Mary's

Certificate	80	Acres	Liber	AB&H	Folio	88
"	"	"	"	"	"	"
Patent	"	"	"	"	"	"

Remarks: — On West side of Isle of Kent.

NAME Cooper, Robert

1753

TRACT **Nemrods Pleasure**

COUNTY

Queen Anne's

Certificate	100	Acres	Liber	G.S.#1	Folio	354
"	"	"	"	"	"	"
Patent	100	"	"	Y.&S.#6	"	215

Remarks:—

NAME Cooper, Samuel

1679

TRACT Cotam

COUNTY Now Worcester

Certificate

Acres

Liber

Folio

“

“

“

“

Patent: 500 “ “ 21 “ 18

Remarks:— Certificate in name of John White
Liber 21, folio 17

NAME Cooper, Samuel & Edward Wright

1679

TRACT Goshen

COUNTY Now Worcester

Certificate

Acres

Liber

Folio

“

“

“

“

Patent

300

“

“

C.B.#2

“

244

Remarks:—

Certificate in name of Samuel Cooper

Liber 21, folio 190

NAME Cooper, Samuel

1680

TRACT Basham

COUNTY Now Worcester

Certificate	200	Acres	Liber 21	Folio	382
"	"	"	"	"	"
Patent	200	"	" C.B.#3	"	438

Remarks:—

NAME Cooper, Samuel

1681

TRACT Goshen

COUNTY Now Worcester

Certificate 300 Acres Liber 21 Folio 190

“

“

“

“

Patent 300 “ “ C.B.#2 “ 244

Remarks:— $\frac{1}{2}$ Patent assigned to Edward Wright.

NAME Cooper, Samuel

1881

TRACT Salem

COUNTY Somerset

Certificate 350 **Acres** **Liber** 21 **Folio** 283

“

“

“

“

Patent 350 “ “ C.B.#2 “ 240

Remarks:—

NAME Cooper, Samuel

1683

TRACT Amity

COUNTY Somerset

Certificate 150 Acres Liber 21 Folio 382


“ “ “ “

Patent “ “ “

Remarks:— Patent to Thomas Willis, Liber C.B.#3
folio 430

NAME	Cooper, Samuel
SURVEY DATE	1810
TRACT	Cooper's Folly
COUNTY	Worcester
ACRES	10
CERTIFICATE No.	340

NAME Cooper, Samuel
SURVEY DATE 1820
TRACT Cooper's Sand Hill
COUNTY Worcester
ACRES 20
CERTIFICATE No. 341



NAME Cooper, Samuel

1683

TRACT Marlborough

COUNTY

Somerset

Certificate	150	Acres	Liber 21	Folio 450
"	"	"	"	"
Patent	"	"	"	"

Remarks:— Patent to Thomas Walters, Liber C.B.#3
folio 451

NAME Cooper, Thomas

1725

TRACT Coopers Folly

COUNTY Now Harford

Certificate 150 Acres Liber I.L.#A Folio 620

" " " " "

Patent " " " "

Remarks: Assigned to Charles Carroll, but no record
of patent found, B.C. unpatented Cert. 367.

NAME: **Cooper, Thomas**

1741

TRACT **Chattam**

COUNTY

Dorchester

Certificate	60	Acres	Liber	L.G.#C	Folio	208
"	"	"	"	"	"	"
Patent	60	"	"	L.G.#B	"	416

Remarks: --

NAME Cooper, Thomas

SURVEY DATE 1771

TRACT Coopers Folly

COUNTY Dorchester

ACRES 10

CERTIFICATE No 325

NAME Cooper, Thomas

PATENT DATE 1771

TRACT Coopers Prospect

COUNTY Baltimore

Certificate $3\frac{3}{4}$ Acres Liber BC&GS#45 Folio 59

“ “ “ “

Patent $3\frac{3}{4}$ “ “ BC&GS#39 “ 263

Remarks: --

NAME Cooper, Thomas

SURVEY DATE 1775

TRACT Rogues Harbour

COUNTY Dorchester

ACRES 70

CERTIFICATE No. 1091

NAME Cooper, Thomas

PATENT DATE 1788

TRACT Hardship

	COUNTY			
Certificate	450 $\frac{3}{4}$	Acres	<u>Now</u> Wicomico Liber I C # D	Folio 343
"	"	"	"	"
Patent	"	"	"	"

Remarks: Patent to Abraham Cooper
Liber I C # C Folio 567

NAME, Cooper, Thomas

SURVEY DATE 1792

TRACT Confusion

COUNTY Somerset

ACRES 8 3/4

CERTIFICATE No. 182

NAME Cooper, Thomas

SURVEY DATE 1793

TRACT Cooper's Luck

COUNTY Somerset

ACRES 17

CERTIFICATE No. 188

NAME	Cooper, Thomas
SURVEY DATE	1794
TRACT	Marys Lot
COUNTY	Harford
ACRES	7 $\frac{3}{4}$
CERTIFICATE No.	304

NAME Cooper, Thomas

PATENT DATE 1795

TRACT Coopers Addition

		COUNTY	Harford		
Certificate	6 ¹	Acres	Liber IC#K	Folio	233
"	"	"	"	"	"
Patent	6 ¹	"	" IC#G	"	521

Remarks:—

NAME Cooper, Thomas

PATENT DATE 1795

TRACT Coopers Purchase

COUNTY Harford

Certificate	80 ¹	Acres	Liber IC#K	Folio	223
"	"	"	"	"	"
Patent	80 ¹	"	" IC#H	"	670

Remarks:—

NAME Cooper, Thomas

PATENT DATE 1797

TRACT Cooper's Pleasant Hills

COUNTY Harford

Certificate	257	Acres	Liber	IC#O	Folio	318
"	"	"	"	"	"	"
Patent	257	"	"	IC#M	"	198

Remarks:—

NAME Cooper, William

1695

TRACT Long Neglect

COUNTY Talbot

Certificate	100	Acres	Liber	B. B. #3	Folio	401
"	"	"	"	"	"	"
Patent	100	"	"	B. B. #3	"	402

Remarks:—

NAME Cooper, William

1748

TRACT Hills Outlett

COUNTY

Now Caroline

Certificate 333 Acres Libe BY.&GS.#1 Folio 336

“ “ “ “

Patent 333 “ “ BY.&GS.#2 “ 16

Remarks:—

NAME **Cooper, William**

1752

TRACT **Coopers Choice**

COUNTY

Now **Montgomery**

Certificate **81½** Acres *Liber* **Y.&S.#7** *Folio* **190**

“ “ “ “ “

Patent **81½** “ “ **BY.&GS.#4** “ **434**

Remarks:—

NAME Cooper, William

1756

TRACT Coopers Hole

COUNTY

Frederick

Certificate	15½	Acres	Liber BC&GS#9	Folio	170
"	"	"	"	"	"
Patent	15½	"	" BC&GS#7	"	298

Remarks:—

NAME Cooperider, George Peter

PATENT DATE 1774

TRACT Near the Spot

COUNTY

Frederick

Certificate 128 Acres Liber BC&GS#51 Folio 16

" " " "

Patent 128 " " BC&GS#48 " 230

Remarks: - -

NAME Cooperwriter, George

PATENT DATE 1764

TRACT Near the Nable

COUNTY Frederick

Certificate

Acres

Liber

Folio

" " " "

Patent 100 " " BC&GS#20 " 86

Remarks:— Certificate in name of Joseph Chaplin
Liber BC&GS#19, Folio 623

NAME **Cooxey, Phillip**

1670

TRACT **Coxes Hope**

COUNTY **Calvert**

Certificate

Acres

Liber

Folio

“

“

“

“

Patent

100

“

“

14

“

99

Remarks: - **Certificate in name of Thomas Trueman,
Liber 12, folio 611.**

NAME Cope, David

PATENT DATE 1769

TRACT Green Loss

COUNTY

Now Wicomico

Certificate 150 Acres Liber BC&GS#37 Folio 454

“ “ “ “ “

Patent 150 “ “ BC&GS#38 “ 318

Remarks:—

NAME Cope, George

1754

TRACT Copes Range

COUNTY

Now Caroline

Certificate	250	Acres	Liber BC&GS#1	Folio	36
"	"	"	"	"	"
Patent	250	"	" BY&GS#4	"	563

Remarks:—

NAME Cope, Jonathan

1761

TRACT Jonathans Prospect

COUNTY

Now Wicomico

Certificate	75	Acres	Liber	BC&GS#24	Folio	206
"	"	"	"	"	"	"
Patent	75	"	"	BC&GS#23	"	143

Remarks:—

NAME Cope, William

PATENT DATE 1807

TRACT Addition to Cow Lane

COUNTY Dorchester

Certificate	21 $\frac{1}{4}$	Acres	Liber	IC#C	Folio	56
"	"	"	"	"	"	"
Patent	21 $\frac{1}{4}$	"	"	IC#B	"	328

Remarks: --

NAME Copelance, Peter

PATENT DATE 1796

TRACT Josephs Tricks

COUNTY

Frederick

Certificate 31 Acres Liber IC#K Folio 739

“ “ “ “ “

Patent “ “ “ “

Remarks:— Patented to Philip Melchor
Liber IC#M, folio 61

NAME Copeland, Peter

1760

TRACT Storey Bottoms

COUNTY

Frederick

Certificate	30	Acres	Liber BC&GS#12	Folio	539
"	"	"	"	"	"
Patent	30	"	" BC&GS#16	"	111

Remarks:—

NAME Copeland, Peter

1761

TRACT Copeland

COUNTY Frederick

Certificate	200	Acres	Liber BC&GS#14	Folio	648
"	"	"	"	"	"
Patent	200	"	" BC&GS#15	"	622

Remarks:—

NAME Copeland, Peter

PATENT DATE 1773

TRACT Dearlane

COUNTY Frederick

Certificate	10 $\frac{1}{2}$	Acres	Libe BC&GS#47	Folio	241
"	"	"	"	"	"
Patent	10 $\frac{1}{2}$	"	" BC&GS#44	"	62

Remarks: -

NAME Copes, John _____

1683

TRACT Gilded Morton

COUNTY

St. Mary's

Certificate 150 Acres Liber 21 Folio 411

“ “ “ “

Patent “ “ “

Remarks:— Patent to Francis Copesshaw, Liber C.B.#3
folio 319

NAME Copeshaw, Francis

1684

TRACT Gilded Morton

COUNTY

St. Mary's

Certificate

Acres

Liber

Folio

“

“

“

“

Patent

150

“

“

C.B.#3

“

319

Remarks:—

Certificate in name of John Copes,
Liber 21, folio 411

NAME Copidge, Jane

1727

TRACT Widows Lott

COUNTY

Queen Anne's

Certificate

287

Acres

Liber

I.L.#A Folio

744

"

"

"

"

Patent

"

"

"

Remarks:—

Patent to John Rowles & wife & Joseph
Weeks & wife, Liber P.L.#7, folio 13

NAME Copley, Thomas

1651

TRACT St. Inegoos Mannor


COUNTY St. Mary's

Certificate	3000	Acres	Liber	AB&H	Folio	173
-------------	------	-------	-------	------	-------	-----

'	"	"	"	"	"	"
---	---	---	---	---	---	---

Patent	"	"	"	"	"	"
--------	---	---	---	---	---	---

Remarks:— Patent issued to Fenwick & Crouch,
Liber AB&H, folio 178.



NAME Coppage, Benjamin

PATENT DATE 1814

TRACT COW Pasture Castle

COUNTY Queen Anne's

Certificate	245	Acres	Liber IB#D	Folio	33
"	"	"	"	"	"
Patent	"	"	"	"	"

Remarks:— Patented to Edward Coppage,
Liber IB#C, folio 87.



NAME Coppage, Edward

PATENT DATE 1814

TRACT COW Pasture Castle

COUNTY Queen Anne's

Certificate	Acres	Liber	Folio
"	"	"	"
Patent 245	"	" IB#C	" 87

Remarks:— Certificate in name of Benjamin Coppage,
Liber IB#D, folio 33.

NAME Coppage, Edward
SURVEY DATE 1821
TRACT Coppage Resurvey
COUNTY Queen Anne's
ACRES 198-0-30
CERTIFICATE No. 64

NAME

Coppage, Eliza & Martha

1721

TRACT

Beaver Neck

COUNTY

Queen Anne's

Certificate

320

Acres

Liber

F.F.#7

Folio

333

“

“

“

“

Patent

320

“

“

C.E.#1

“

343

Remarks:—

NAME Coppage, John

1700

TRACT Coppages Range

COUNTY

Now Queen Anne's

Certificate	444	Acres	Liber	D.D.#5	Folio	30
"	"	"	"	"	"	"
Patent	444	"	"	D.D.#5	"	31

Remarks:—

NAME Coppen, Angelica

1734

TRACT Sylvanias Folly

COUNTY Cecil

Certificate	Acres	Liber	Folio
"	"	"	"
Patent	240	" E.I.#2	" 8

Remarks:— Certificate in name of John Coppen,
Liber E.I.#3, folio 135

NAME Coppen, James

1753

TRACT James's Lott

COUNTY

Cecil

Certificate	370	Acres	Libe BC. & GS. #1	Folio	13
"	"	"	"	"	"
Patent	370	"	"	Y. & S. #6	" 349

Remarks:—

NAME Coppen, John

1716

TRACT Coppings Chanceor Coppins Chance

COUNTY Cecil

Certificate	Acres	Liber	Folio
"	"	"	"
Patent	32	" P.L.#6	" 639

Remarks:— Certificate in name of Ephraim August Herman, Liber I.L.#B, folio 189

NAME Coppen, John

SURVEY DATE 1730

TRACT Silrania's Folley

COUNTY Cecil

ACRES 240

CERTIFICATE No. 455

NAME Coppen, John

1733

TRACT Parceners Beginning

COUNTY Cecil

Certificate 90 Acres Liber A.M.#1 Folio 397

“ “ “ “ “

Patent “ “ “

Remarks:— Patent to William Rumsey, Liber E.I.#1,
folio 120

NAME Coppen, John

1734

TRACT Sylvanias Folly

COUNTY Cecil

Certificate 240 Acres Liber E.I.#3 Folio 125

“ “ “ “

Patent “ “ “

Remarks:— Patent to Angelica Coppen, Liber E.I.#2,
folio 8

NAME Copper, Charles

PATENT DATE 1772

TRACT Lords Gift Resurveyed

COUNTY Kent

Certificate 213 $\frac{3}{4}$ Acres Liber BC&GS#45 Folio 154

" " " "

Patent " " "

Remarks:— No Record of Patent found.

NAME Copper, George (See George Cooper)

TRACT

COUNTY

Certificate

Acres

Liber

Folio

“

“

“

“

Patent

“

“

“

Remarks:—

NAME **Copper, George** _____
1743

TRACT **Williams Lott Resurveyed**
COUNTY **Kent**

Certificate	182	Acres	Liber	L.G.#C	Folio	399
"	"	"	"	"	"	"
Patent	182	"	"	E.I.#6	"	616

Remarks:—

NAME: Copper, William

SURVEY DATE 1807

TRACT Coppers Part of Lords Gift

COUNTY Kent

ACRES 211 5/6

CERTIFICATE No. 62

NAME Coppersmith, Henry

PATENT DATE 1809

TRACT Second Resurvey on Timber Plenty (The)

		COUNTY	Frederick		
Certificate	93 $\frac{1}{4}$	Acres	Liber JK#U	Folio	286
"	"	"	"	"	"
Patent	93 $\frac{1}{4}$	"	" JK#T	"	190

Remarks:—

NAME Coppersmith, John

PATENT DATE 1764

TRACT Timber Plenty

COUNTY

Frederick

Certificate 37½ Acres Liber BC&GS#27 Folio 215

“ “ “ “

Patent 37½ “ “ BC&GS#25 “ 297

Remarks:---

NAME Coppersmith, John

PATENT DATE 1768

TRACT Resurvey on Timber Penty (The)

COUNTY Frederick

Certificate 128 Acres Liber BC&GS#37 Folio 265

“ “ “ “ “

Patent 128 “ “ BC&GS#36 “ 9

Remarks: -

NAME Coppin, James & John

PATENT DATE 1792

TRACT Salem Haven

COUNTY

Cecil

Certificate	495	Acres	Liber	IC#I	Folio	232
"	"	"	"	"	"	"
Patent	495	"	"	IC#H	"	128

Remarks:—

NAME Coppin, John

1683

TRACT Coppins Copice

COUNTY

Talbot

Certificate 50 Acres Liber 21 Folio 527

“

“

“

“

Patent

“

“

“

Remarks:—

NAME Coppin, John & James

PATENT DATE 1792

TRACT Salem Haven

COUNTY Cecil

Certificate	495	Acres	Liber IC#I	Folio	232
"	"	"	"	"	"
Patent	495	"	" IC#H	"	128

Remarks:—

NAME Copping, Edward

1651

TRACT Beaverton

COUNTY St. Mary's

Certificate	Acres	Liber	Folio
"	"	"	"
Patent 100	"	" AB&H	" 196

Remarks:—

NAME **Copping, Edward**
1657

TRACT

COUNTY **Kent**

Certificate	100	Acres	Liber	AB&H	Folio	158
"	"	"	"	"	"	"
Patent	"	"	"	"	"	"

Remarks:—

NAME Copple, Nicholas

PATENT DATE 1791

TRACT Trapezia (The)

COUNTY Frederick

Certificate	Acres	Liber	Folio
"	"	"	"
Patent	3	" IC#E	" 663

Remarks:— Certificate in name of Normand Bruce
Liber IC#D, folio 357

NAME Copson, John

1722

TRACT Cox's Park

COUNTY Cecil

Certificate	Acres	Liber	Folio
"	"	"	"
Patent	469	"	P.L.#7 " 25

Remarks:— Certificate in name of William Cox,
Liber I.L.#B, folio 187

NAME Copson, John

1728

TRACT Copsons Intent

COUNTY Cecil

Certificate 13½ Acres Liber I.L.#B Folio 186

“ “ “ “ “

Patent 13½ “ “ P.L.#7 “ 24

Remarks:—

NAME Copson, John

1733

TRACT Hazard Enlarged

COUNTY

Now Harford

Certificate	495	Acres	Liber	A.M.#1	Folio	352
"	"	"	"	"	"	"
Patent	495	"	"	P.L.#8	"	751

Remarks:—

NAME **Copson, John** _____

1735

TRACT **Mistake (The)**

COUNTY **Cecil**

Certificate	Acres	Liber	Folio
“	“	“	“
Patent	25	“ E. I. #3	“ 356

Remarks:— **Certificate in name of John Ruston,
Liber E. I. #5, folio 205**

NAME	Copson, John
SURVEY DATE	1744
TRACT	No. 2.
COUNTY	Cecil
ACRES	300
CERTIFICATE No.	258

NAME Copson, John

SURVEY DATE 1744

TRACT No. 21

COUNTY Cecil

ACRES 100

CERTIFICATE No 283

NAME Copus, John

1884

TRACT Copus Harbour

COUNTY

Baltimore

Certificate 100 Acres Liber 22 Folio 50

“ “ “ “ “

Patent 100 “ “ IB&IL.#C“ 62

Remarks:—

NAME Corben, Nicholas

1688

TRACT Corsell Hill

COUNTY Baltimore

Certificate 100 Acres Liber 22 Folio 349

“ “ “ “

Patent 100 “ “ N.S.#2 “ 735

Remarks:—

NAME: Corbet, Joseph

PATENT DATE 1795

TRACT Prospect

	COUNTY	Cecil				
Certificate 69	Acres	Liber I C # K	Folio	428		
"	"	"	"			
Patent	"	"	"			

Remarks: Patent to Thomas Atckison

Liber I C # L

Folio 31

NAME Corbet, William

PATENT DATE 1804

TRACT Ireton

		COUNTY	Cecil		
Certificate	137	Acres	Liber IC#Q	Folio	378
"	"	"	"	"	"
Patent	137	"	" IC#P	"	506

Remarks:—

NAME Corbett, Hutton

1640

TRACT Corbett

COUNTY St. Mary's

Certificate 100 Acres Liber 1 Folio 98-99

“ “ “ “

Patent 100 “ “ AB&H “ 90

Remarks:—

(1640)

NAME ... Corbin, Abraham

SURVEY DATE 1789

TRACT Corbin's Delight

COUNTY Baltimore

ACRES: 259

CERTIFICATE No. 368

NAME .. Corbin, Abraham

SURVEY DATE 1797

PACT Corbin's Delight

COUNTY Baltimore

ACRES 60 1/4

CERTIFICATE No. 368 A

Name ~~Patent~~ _____ Corbin, Clinton _____

PATENT DATE 1948

NAME Corbins Acquirement

		COUNTY	Somerset		
Certificate	68.33	Acres	Liber JSS # 1	Folio	544
"	"	"	"	"	"
Patent	68.33	"	" JSS # 1	"	566

Remarks:—

Name
TRACT Corbin, Clinton

PATENT DATE 1948

NAME Corbins Recovery

COUNTY Somerset

Certificate 174.08 Acres Liber JSS # 1 Folio 543

“ “ “ “

Patent 174.08 “ “ JSS # 1 “ 565

Remarks:—

NAME Corbin, Clinton

PATENT DATE 1964

TRACT Addition to Corbins Acquirement

COUNTY Somerset

Certificate	48.03	Acres	Liber	JLB # 1	Folio
"	"	"	"	"	"
Patent	48.03	"	"	JLB # 1	" 110

Remarks:—

Cert # 105 A

Corbin, Clinton W.

SURVEY DATE 1959

TRACT Long Branch

COUNTY Somerset

ACRES 422.50

CERTIFICATE No. 402-A

.viE

Corbin, Clinton W.

PATENT DATE 1960

TRACT Otter Island

COUNTY Somerset

Certificate	Acres	Liber	Folio
"	"	"	"
Patent 0.25	"	" JLB # 1	" 85

Remarks:— Cart No. 1789 A

NAME Corbin, George Jr.

PATENT DATE 1768

TRACT Glade Swamp

COUNTY Somerset

Certificate 125 Acres Liber BC&GS#34 Folio 458

“ “ “ “ “

Patent 125 “ “ BC&GS#35 “ 2

Remarks:—

NAME Corbin, Nicholas

SURVEY DATE 1752

TRACT Resolution Neck

COUNTY Baltimore

ACRES 103

CERTIFICATE No. 1359

NAME Corbin, Peter

1761

TRACT Cypruss Swamp

COUNTY

Worcester

Certificate 40 Acres LiberBC&GS#19 Folio 66

“ “ “ “

Patent 40 “ “ BC&GS#17 “ 263

Remarks:—

NAME **Corbin, Peter**

1762

TRACT **Cyprus Swamp**

COUNTY

Worcester

Certificate **170**

Acres

Liber **BC&GS#21** Folio **631**

“

“

“

“

Patent **17 0**

“

“ **BC&GS#20** “ **436**

Remarks:--

NAME Corbin, William

PATENT DATE 1795

TRACT Independency

		COUNTY	Worcester		
Certificate	355	Acres	Liber IC#K	Folio	376
"	"	"	"	"	"
Patent	355	"	" IC#H	"	673

Remarks: —

NAME Corbin, William

PATENT DATE 1800

TRACT Corbin's Lot

COUNTY

Worcester

Certificate	8	Acres	Liber	IB#A	Folio	324
"	"	"	"	"	"	"
Patent	8	"	"	IC#A	"	349

Remarks:—

NAME Corbin, William

PATENT DATE 1800

TRACT Liberty

COUNTY

Worcester

Certificate	24½	Acres	Liber IC#A	Folio	226
"	"	"	"	"	"
Patent	24½	"	" IC#A	"	250

Remarks:—

NAME Corbin, William, et al,

SURVEY DATE 1803

TRACT Cooper's Stand

COUNTY Worcester

ACRES 53

CERTIFICATE No. 342

NAME **Corbin, William**

PATENT DATE **1803**

TRACT **Piney Fields**

COUNTY **Worcester**

Certificate	325	Acres	Liber	IC#B	Folio	130
"	"	"	"	"	"	"
Patent:	325	"	"	IC#B	"	95

Remarks:—

NAME Corbin, William, et al

PATENT DATE 1803

TRACT Forrest Meadow

		COUNTY	Worcester		
Certificate	266	Acres	Liber IC#B	Folio	157
"	"	"	"	"	"
Patent	266	"	" IC#B	"	112

Remarks:--

NAME Corbin, William, et al,

PATENT DATE 1807

TRACT Hap at a Venture

		COUNTY	Worcester		
Certificate	33	Acres	Liber IC#C	Folio	108
"	"	"	"	"	"
Patent	33	"	" IC#B	"	349

Remarks:—

NAME Corbin, William

PATENT DATE 1814

TRACT Conclusion

COUNTY Worcester

Certificate	Acres	Liber	Folio
"	"	"	"
Patent 44	"	" CG#C	" 102

Remarks:--Certificate in name of Levin Pollett,
Liber IC#C, folio 378

NAME Corbin, William, et al,

PATENT DATE 1814

TRACT Mill Lot

COUNTY Worcester

Certificate	84	Acres	Liber	IC#C	Folio	403
"	"	"	"	"	"	"
Patent	84	"	"	CG#C	"	124

Remarks: —

NAME Corbin, William, et al

PATENT DATE 1814

TRACT Mill Security

COUNTY

Worcester

Certificate	20	Acres	Liber IC#C	Folio	405
"	"	"	"	"	"
Patent	20	"	" CG#C	"	124

Remarks:—

NAME Corbin, William, et al

PATENT DATE 1814

TRACT Partner's Discovery

COUNTY

Worcester

Certificate	<u>56</u>	Acres	Liber	<u>IC#C</u>	Folio	<u>404</u>
"	"	"	"	"	"	"
Patent	<u>56</u>	"	"	<u>CG#C</u>	"	<u>125</u>

Remarks:—

NAME Corbit, David

PATENT DATE 1795

TRACT Cobita Venture

COUNTY

Cecil

Certificate 176

Acres

Liber IC#K

Folio 426

“

“

“

“

Patent

“

“

“

Remarks:— Patented to Joseph Parker

Liber IC#G, folio 638


NAME Corbit, Samuel & James Clendenin

PATENT DATE 1794

TRACT Desire

	COUNTY	Harford		
Certificate	24 $\frac{1}{2}$	Acres	Liber IC#I	Folio 608
"	"	"	"	"
Patent	"	"	"	"

Remarks:— Patented to Thomas West
Liber IC#G, folio 465



NAME Corbit, Samuel & James Clendenin

PATENT DATE 1794

TRACT Samuels Chance

COUNTY Harford

Certificate

Acres

Liber

Folio

“

“

“

“

Patent 109 $\frac{1}{4}$ “ “ IC#H “ 587

Remarks:— Certificate in name of James Clendenin
& Samuel Corbit, Liber IC#I, folio 592

NAME Corbitt, James & John

PATENT DATE 1790

TRACT Isabellas Garden

COUNTY Harford

Certificate	108 $\frac{3}{4}$	Acres	Liber IC#F	Folio	189
"	"	"	"	"	"
Patent	"	"	"	"	"

Remarks: - Patented to Thomas Hope
Liber IC#G, folio 17

NAME Corbitt, John & James

PATENT DATE 1790

TRACT Isabellas Garden

COUNTY Harford

Certificate 108 $\frac{3}{4}$ Acres Liber IC#F Folio 189

“ “ “ “

Patent “ “ “

Remarks:— Patented to Thomas Hope
Liber IC#G, folio 17

NAME: Corbus, Conrad

PATENT DATE 1803

TRACT Lots Number 3742, 43 & 44

COUNTY Allegany

Certificate

Acres

Liber

Folio

“

“

“

“

Patent 150

“

“

IC#S

“

127

Remarks:— Certificate in name of Matthias Snooks
Liber IC#Q, folio 173

NAME Corbus, Godfrey

PATENT DATE 1801

TRACT Lots Number 3850 & 51 & 3918

COUNTY Allegany

Certificate	150	Acres	Liber IC#N	Folio	709
"	"	"	"	"	"
Patent	"	"	"	"	"

Remarks:— Patented to Anthony Pitzer
Liber IC#P, folio 210 & 211

NAME Corbus, Godfrey

PATENT DATE 1802

TRACT Lots Nos. 3919 and 3920.

		COUNTY	Allegany			
Certificate	100	Acres	Liber	IC#R	Folio	185
"	"	"	"	"	"	"
Patent	100	"	"	IC#L	"	746

Remarks:—

NAME Corbus, Richard

PATENT DATE 1801

TRACT Daniel's Addition

COUNTY Allegany

Certificate 44 1/2 Acres Liber IC#N Folio 711

" - - " " " "

Patent " " "

Remarks:— Patented to John Rhodes,
Liber IC#P, folio 216.