

msa stagser s1426 08/21/98 dfh

NAME Clubb, John

1716

TRACT Hopewell

COUNTY Charles

Certificate	200	Acres	Liber	F.F.#7	Folio	250
"	"	"	"	"	"	"
Patent	200	"	"	F.F.#7	"	250

Remarks:—

NAME **Clubb, John**

1737

TRACT **Conveniency**

COUNTY

**Charles**

Certificate	<b>5</b>	Acres	Liber	<b>E. I. #5</b>	Folio	<b>268</b>
“	“	“	“	“	“	“
Patent	<b>5</b>	“	“	<b>E. I. #3</b>	“	<b>615</b>

Remarks: —

NAME **Clubb, John**

**1737**

TRACT **Maidens Pleasure**

COUNTY

**Charles**

Certificate	<b>95</b>	Acres	Liber	<b>E. I. #5</b>	Folio	<b>267</b>
“	“	“	“	“	“	“
Patent	<b>95</b>	“	“	<b>E. I. #6</b>	“	<b>17</b>

Remarks: —

NAME **Clubb, Philip**

1755

TRACT **Clubbs Delight**

COUNTY

**Frederick**

Certificate	<b>93<math>\frac{1}{2}</math></b>	Acres	Liber <b>BC&amp;GS#31</b>	Folio	<b>507</b>
"	"	"	"	"	"
Patent	<b>93<math>\frac{1}{2}</math></b>	"	" <b>BC&amp;GS#13</b>	"	<b>737</b>

Remarks: - -

NAME Cluff, Harry  
SURVEY DATE 1910  
TRACT Otter Run  
COUNTY Worcester  
ACRES 108 A - 36 Ps  
CERTIFICATE No. 960 A

NAME Cluff, John, et al,  
SURVEY DATE 1776  
TRACT Partnership  
COUNTY Somerset  
ACRES 97 1/2  
CERTIFICATE No. 477

NAME Cluff, Jonathan

1761

TRACT Neglect

COUNTY

Somerset

Certificate	73	Acres	Liber BC&GS#19	Folio	155
"	"	"	"	"	"
Patent	73	"	" BC&GS#17	"	425

Remarks:--

NAME Cluff, Jonathan

1764

TRACT Neglect

COUNTY

Somerset

Certificate 193

Acres

Liber BC&GS#24 Folio 343

“

“

“

“

Patent 193

“

“ BC&GS#23 “ 405

Remarks: - -



NAME Cluff, Michael

SURVEY DATE 1792

TRACT Double Purchase

COUNTY Somerset

ACRES 4

CERTIFICATE No. 230

NAME Clyburn, John

1696

TRACT Dubling

COUNTY Now Sussex, Del.

Certificate	100	Acres	Liber	B.B.#3	Folio	443
"	"	"	"	"	"	"
Patent	100	"	"	B.B.#3	"	443

Remarks:—

NAME Clymer, Charles

PATENT DATE 1799

TRACT Contentment

COUNTY Allegany

Certificate

Acres

Liber

Folio

“

“

“

“

Patent 108 $\frac{1}{4}$  “ “ IC#M “ 681

Remarks:--- Certificate in name of Gerrard Dannison  
Liber IC#0, folio 684.

NAME Clymer, Charles

PATENT DATE 1802

TRACT Whats Left

COUNTY Allegany

Certificate

Acres

Liber

Folio

“

“

“

“

Patent

54

“

“

IC#S

“

7

Remarks:— Certificate in name of Elijah Robsons,  
Liber IC#R, folio 177.

NAME Clymer, Charles

---

PATENT DATE 1804

TRACT Luck

		COUNTY	Allegheny	
Certificate	217	Acres	Liber IC#Q	Folio 402
"	"	"	"	"
Patent	217	"	" IC#S	" 185

Remarks:—

NAME Clymers, John (See John Climer)

TRACT

COUNTY

Certificate

Acres

Liber

Folio

“

“

“

“

Patent

“

“

“

Remarks:—

NAME Clymore, Thomas

1748

TRACT Clymores Chance

COUNTY

Now Caroline


Certificate      59      Acres      Libe BY. & GS. #5 Folio      5

“      “      “      “      “

Patent      59      “      “ BY. & GS. #3 “      727

Remarks:—

NAME	Coad, Joseph E.
SURVEY DATE	1860
TRACT	Back Creek
COUNTY	St. Mary's
ACRES	21
CERTIFICATE No	49





NAME	Coad, Joseph E.,
SURVEY DATE	1860
TRACT	Adjacency
COUNTY	St. Mary's
ACRES	3 3/4
CERTIFICATE No.	40

NAME Coad, Joseph E.,  
SURVEY DATE 1880  
TRACT Tar Kiln Bars  
COUNTY St. Marys  
ACRES 81  
CERTIFICATE No 446

NAME Coad, William

PATENT DATE 1849

TRACT Experiment

COUNTY St. Mary's

Certificate 12-3-32 Acres Liber GGB#7-A Folio 99

“ “ “ “ “

Patent 12-3-32 “ “ GGB#5 “ 455

Remarks:—

NAME Coad, William  
SURVEY DATE 1880  
TRACT Cherry Fields Shores  
COUNTY St. Mary's  
ACRES 39 1/4  
CERTIFICATE No. 99

NAME	Coad, William
SURVEY DATE	1880
TRACT	Coad's Carthagne
COUNTY	St. Mary's
ACRES	11 1/3
CERTIFICATE No.	113

NAME Coad, William  
SURVEY DATE 1860  
TRACT Prices Cove  
COUNTY St. Marys  
ACRES 8 1/2  
CERTIFICATE No 357

NAME ..... Coads, Joseph E., .....

SURVEY DATE 1860

TRACT Goose Point Bars

COUNTY St. Mary's

ACRES 31 7/8

CERTIFICATE No 183

NAME Coads, Joseph E.,  
SURVEY DATE 1860  
TRACT Saint Georges Flats  
COUNTY St. Marys  
ACRES 29 7/8  
CERTIFICATE No 391



NAME Coal, Henry

PATENT DATE 1767

TRACT Coals Purchase

		COUNTY	<u>Now</u> Washington	
Certificate	120	Acres	Liber BC&GS#37	Folio 125
“	“	“	“	“
Patent	120	“	“ BC&GS#33	“ 20

Remarks:—

NAME Coal, Iron and Oil Company of Allegany

PATENT DATE 1871

County (The)

TRACT Camden

COUNTY

Allegany

Certificate

Acres

Liber

Folio

“

“

“

“

Patent 106 1/16

“

“

WL&WS#2

“

551

Remarks:— Certificate in name of Douglas Percy,  
Liber GLLD#1, folio 283.

NAME Coal, Iron and Oil Company of Allegany

PATENT DATE 1871 County (The)

TRACT Renovo

COUNTY Allegany

Certificate	Acres	Liber	Folio .
"	"	"	"
Patent	29 $\frac{3}{4}$	" WL&WS#2	" 510

Remarks:— Certificate in name of George A.  
Thruston, Liber GLLD#1, folio 231.

NAME **Coal, Iron and Oil Company**

SURVEY DATE **1883**

TRACT **Carlton and Coons Resurveyed**

COUNTY **Allegheny**

ACRES **51 15/16**

CERTIFICATE No **148**

NAME Coal Iron & Oil Co. (The)

PATENT DATE 1883

TRACT Carlos & Coons Resurvey

COUNTY Allegany

Certificate	51 15/16	Acres	Liber	WRH#1	Folio	240
"	"	"	"	"	"	"
Patent	51 15/16	"	"	WRH#2	"	28

Remarks:—

NAME **Coale, Elizabeth**

SURVEY DATE **1818**

TRACT **Coale's Harbour Corrected**

COUNTY **Baltimore**

ACRES **20A-3R-15Ps**

CERTIFICATE No. **330**

NAME Coale, Henry

SURVEY DATE 1736

TRACT Part of Anne Arundel Manor

COUNTY Anne Arundel

ACRES 100

CERTIFICATE No. 28

NAME Coale, Henry

SURVEY DATE 1737

TRACT Part of Anne Arundel Manor

COUNTY Anne Arundel

ACRES 100

CERTIFICATE No. 29



NAME Coale, John

1707

TRACT Coales Caves

COUNTY Baltimore

Certificate 972 Acres Liber D.D.#5 Folio 426

“

“

“

“

Patent 972 “ P.L.#3 307

Remarks:—

NAME Coale, John

1725

TRACT Daniels Whimsey

COUNTY Baltimore

Certificate

Acres

Liber

Folio

“

“

“

“

Patent 200 “ “ P.L.#6 “ 149

Remarks: Certificate in name of Daniell Welsh,  
Liber I.L.#A, folio 610

NAME Coale, John

1778

TRACT Coales Chance

COUNTY

Baltimore

Certificate      300      Acres      Liber      I. L. #B      Folio      29

“      “      “      “      “      “

Patent      300      “      “      P. L. #7      “      213

Remarks: —

NAME **Coale, John**


---

PATENT DATE **1790**

TRACT **Coales Hills**

		COUNTY			
Certificate	<b>127<math>\frac{1}{4}</math></b>	Acres	<b>Anne Arundel</b>	Liber <b>IC#F</b>	Folio <b>511</b>
"	"	"	"	"	"
Patent	,	"	"	"	"

Remarks:— **Patented to Edward Hall**  
**Liber IC#G, folio 142**



NAME Coale, John B., et al

PATENT DATE 1842

TRACT Lot No. 89

COUNTY Harford

Certificate 39 1/2PAcres Liber GGB#6 Folio 207

“ “ “ “

Patent 39 1/2P “ “ GGB#3 “ 643

Remarks: --

NAME Coale, Joseph

SURVEY DATE 1761

TRACT Rattlesnake Denn

COUNTY Baltimore

ACRES 97 1/2

CERTIFICATE No. 1348

NAME Coale, Philip (See other side)

PATENT DATE 1801

TRACT Principio

COUNTY Cecil

Certificate 971-3-13 Acres

Liber IC#Q

Folio 35

“

“

“

“

Patent

“

“

“

Remarks:— Patented to Samuel Hughes & Edwin Cole  
Liber IC#L, folio 678

Samuel & Daniel Hughes, Richard Potts &  
John Swan



NAME Coale, Philip

---

PATENT DATE 1803

TRACT Figure of Seven (The)

		COUNTY	Baltimore		
Certificate	9	Acres	Liber IC#Q	Folio	257
"	"	"	"	"	"
Patent	9	"	" IC#S	"	113

Remarks:—

NAME **Coale, Samuel**

**1757**

TRACT **Samuels Addition**

COUNTY

**Baltimore**

Certificate	<b>8</b>	Acres	Liber <b>BC&amp;GS#9</b>	Folio	<b>349</b>
"	"	"	"	"	"
Patent	<b>8</b>	"	" <b>BC&amp;GS#10</b>	"	<b>157</b>

Remarks:—

NAME Coale, Samuel

PATENT DATE 1768

TRACT Coales Harbour

COUNTY

Baltimore

Certificate	34	Acres	Liber BC&GS#37	Folio	322
"	"	"	"	"	"
Patent	34	"	" BC&GS#35	"	374

Remarks:—

NAME Coale, Samuel

PATENT DATE 1803

TRACT Coale's Lot

COUNTY Cecil

Certificate	6	Acres	Liber	IC#B	Folio	174
"	"	"	"	"	"	"
Patent	6	"	"	IC#B	"	120

Remarks: ---

~~NAME~~ Coale, Samuel Stringer

PATENT DATE 1790

TRACT Long Reach

COUNTY Baltimore

Certificate	Acres	Liber	Folio
"	"	"	"
Patent	196 $\frac{1}{2}$	" IC#E	" 508

Remarks: -- Certificate in name of Edward Dorsey  
Liber IC#F, folio 31

NAME Coale, Susan, et al

PATENT DATE 1842

TRACT Lot No. 89

COUNTY Harford

Certificate	39 1/2P	Acres	Liber	GGB#6	Folio	207
"	"	"	"	"	"	"
Patent	39 1/2P	"	"	GGB#3	"	643

Remarks:—

NAME **Coale, Thomas**

**1731**

TRACT **Agivey**

COUNTY

**Now Harford**

Certificate **319** Acres Liber **E. I. #5** Folio **230**

“ “ “ “

Patent **319** “ “ **E. I. #6** “ **5**

Remarks:—

NAME **Coale, Thomas**

SURVEY DATE **1761**

TRACT **Coale's Desire**

COUNTY **Baltimore**

ACRES **77**

CERTIFICATE No. **327**



NAME Coale, Thomas

SURVEY DATE 1795

TRACT Part of Henry's Lot Resurveyed

COUNTY Anne Arundel

ACRES 291 3/4

CERTIFICATE No. 320

NAME Coale, William

1694

TRACT Young Mans Adventure (The)

COUNTY Baltimore

Certificate	Acres	Liber	Folio
"	"	"	"
Patent	200	" C.D.	" 133

Remarks:— Certificate in name of Jacob Hooker,  
Liber C.D., folio 133

NAME **Coale, William**

**1743**

TRACT **Coales Good Luck**

COUNTY **Baltimore**

Certificate **37** Acres Liber **L.G.#E** Folio **165**

“ “ “ “

Patent **37** “ “ **E.I.#6** “ **635**

Remarks:—

NAME Coale, William Jr.

1756

TRACT Coals Discovery

COUNTY

Baltimore

Certificate	39	Acres	Liber BC&GS#9	Folio	98
"	"	"	"	"	"
Patent	39	"	" BC&GS#6	"	497

Remarks:—

NAME Coale, William N., et al

PATENT DATE 1842

TRACT Lot No. 89

COUNTY Harford

Certificate	39 1/2P Acres	Liber	GGB#8	Folio	207
"	"	"	"	"	"
Patent	39 1/2P "	"	GGB#3	"	643

Remarks:—

NAME Coales, Philemon

PATENT DATE 1817

TRACT Young Man's Adventure Resurveyed (The)

COUNTY Baltimore

Certificate 244 $\frac{3}{4}$ A-21Pes Liber IB#D Folio 615

“ “ “ “ “

Patent 244 $\frac{3}{4}$ A-21P “ IB#C “ 619

Remarks:—

NAME Coalman, Dunkin & Sarah his wife

1732

TRACT Spring Garden

COUNTY

Baltimore

Certificate	140	Acres	Liber	A.M.#1	Folio	244
"	"	"	"	"	"	"
Patent	140	"	"	E.I.#1	"	108

Remarks:—

NAME **Coan, Margaret E.,**

PATENT DATE **1910**

TRACT **Coan's Addition**

	COUNTY	<b>Baltimore</b>		
Certificate	<b>30 4/5</b> Acres	Libel	<b>TAS#1</b>	Folio <b>83</b>
"	"	"	"	"
Patent	<b>30 4/5</b> "	"	<b>EST#1</b>	" <b>343</b>

Remarks:—



NAME Coape, George

1683

TRACT Coapes Hill

COUNTY

Anne Arundel

Certificate	40	Acres	Liber 21	Folio	350
"	"	"	"	"	"
Patent	40	"	" S.D.#A	"	95

Remarks:—

NAME Coard, Joseph

---

1688

TRACT Coards Lott

COUNTY Now Worcester

Certificate	Acres	Liber	Folio
"	"	"	"
Patent	430	"	"
		N.S.#B	640

Remarks: - Certificate in name of William Digges,  
Liber 22, folio 387

NAME Coard, William (See William Cord)

TRACT Islington

COUNTY

Now Worcester

Certificate

Acres

Liber

Folio

“

“

“

“

Patent

“

“

“

Remarks:—

NAME Coates, Bartholemew

1667

TRACT Coates Retirement

COUNTY Charles

Certificate	550	Acres	Liber	10	Folio	588
-------------	-----	-------	-------	----	-------	-----

"	"	"	"	"	"	"
---	---	---	---	---	---	---

Patent	"	"	"	"	"	"
--------	---	---	---	---	---	---

Remarks:—

NAME Coates, Bartholomew

1674

TRACT Coates Retirement

COUNTY Charles

Certificate	550	Acres	Liber	15	Folio	182
-------------	-----	-------	-------	----	-------	-----

“

“

“

“

Patent

“

“

“

Remarks:—

NAME Coates, John

1672

TRACT **Martins Freehold**

COUNTY Now **Prince George's**

Certificate

Acres

Liber

Folio

“

“

“

“

Patent

**150**

“

“

**17**

“

**86**

Remarks:—

NAME Coates, John

1675

TRACT Hardshift

COUNTY Charles

Certificate	35	Acres	Liber	15	Folio	192
"	"	"	"	"	"	"
Patent	35	"	"	19	"	12

Remarks:—

NAME Coates, John

1699

TRACT Clean Drinking

COUNTY Now Montgomery

Certificate 700 Acres Liber D.D.#5 Folio 9

“ “ “ “ “

Patent 700 “ “ W.D. “ 215

Remarks:— Another Patent, Liber D.D.#5, folio 10



NAME Cobb, Daniel

---

PATENT DATE 1840

TRACT Clifton

COUNTY

Alleghany

Certificate 2577 5/8 Acres

Liber GGB#4 Folio 640

“

“

“

“

Patent

“

“

“

Remarks:— Patented to The Clifton Coal Company,  
Liber GGB#1, folio 703.

NAME Cobb, Daniel

---

PATENT DATE 1840

TRACT Coal Pits

COUNTY

Allegany

Certificate 381 1/8 Acres

Liber GGB#4

Folio 638

“

“

“

“

Patent

“

“

“

Remarks: -- Patented to The Clifton Coal Company,  
Liber GGB#1, folio 702.

NAME Cobb, James

1714

TRACT Cobbs Delight

COUNTY Now Harford

Certificate 100 Acres Liber E.E.#6 Folio 231

“ “ “ “ “

Patent 100 “ “ E.E.#6 “ 231

Remarks:— C.E.#1 " 88

NAME Cobb, John

1724

TRACT Cobbs Purchase

COUNTY Now Worcester

Certificate	50	Acres	Liber	I.L.#A	Folio	271
"	"	"	"	"	"	"
Patent	50	"	"	P.L.#5	"	579

Remarks:—

NAME Cobb, John

SURVEY DATE 1801

TRACT John's Lot

COUNTY Worcester

ACRES 50

CERTIFICATE No. 732

NAME           Cobb, John  
SURVEY DATE    1801  
TRACT           Rich Island  
COUNTY        Worcester  
ACRES           30  
CERTIFICATE No  1120

NAME Cobbs, James

1740

TRACT Cobbs Choice

COUNTY

Now Carroll

Certificate	150	Acres	Liber	E.I.#5	Folio	481
“	“	“	“	“	“	“
Patent	150	“	“	L.G.#B	“	171

Remarks:—

NAME **Cobern, Jonathan**

---

PATENT DATE **1790**

TRACT **Willins Good Luck**

COUNTY **Talbot**

Certificate	<b>67<math>\frac{3}{4}</math></b>	Acres	Liber	<b>IC#F</b>	Folio	<b>212</b>
"	"	"	"	"	"	"
Patent	<b>67<math>\frac{3}{4}</math></b>	"	"	<b>IC#E</b>	"	<b>572</b>

Remarks:—



NAME **Coberthwait, Robert**

**1663**

TRACT **Reserve (The)**

COUNTY **Calvert**

Certificate

Acres

Liber

Folio

“

“

“

“

Patent

**100**

“

“

**5**

“

**438**

Remarks: - **Certificate in name of Thomas Trueman,  
Liber 5, folio 438.**

NAME Coblentz, George

PATENT DATE 1813

TRACT Double Trouble

	COUNTY	Frederick			
Certificate 105 $\frac{1}{2}$	Acres	Liber	IB#B	Folio	354
“	“	“	“	“	“
Patent 105 $\frac{1}{2}$	“	“	IB#A	“	382

Remarks:—

NAME Coblentz, John

PATENT DATE 1838

TRACT Farmer's Delight

COUNTY Frederick

Certificate 379 Acres Liber GGB#4 Folio 169

“ “ “ “ “

Patent 379 “ “ GGB#3 “ 275

Remarks:—

NAME Coblentz, John

PATENT DATE 1838

TRACT Lot No. 3 Corrected

		COUNTY	Frederick		
Certificate	20 $\frac{3}{4}$	Acres	Liber GGB#4	Folio	164
"	"	"	"	"	"
Patent	20 $\frac{3}{4}$	"	" GGB#3	"	271

Remarks:—

NAME **Coblintz, Philip**

---

PATENT DATE **1815**

TRACT **Miller's Purchase**

COUNTY

**Frederick**

Certificate

Acres

Liber

Folio

“

“

“

“

Patent

**5**

“

“


**IB#C**

“

**260**

Remarks:---

**Certificate in name of Abraham Miller,  
Liber IB#D, folio 212.**



NAME Cobreath, John

1684

TRACT Good Luck

COUNTY

Calvert

Certificate	300	Acres	Liber	20	Folio	305
“	“	“	“	“	“	“
Patent	300	“	“	C.B.#2	“	384

Remarks:—

NAME Cobreth, John

1663

TRACT Dunvin

COUNTY Calvert

Certificate 125 Acres Liber 5 Folio 499

“ “ “ “ “

Patent 125 “ “ 5 “ 499

Remarks: —

NAME Cobreth, John, Trustee "to relict of  
1666 Major John Billingsly"

TRACT Billingsly's Reserve

COUNTY Now Dorchester

Certificate 1000 Acres Liber 8 Folio 31

" " " " " "

Patent 1000 " " 8 " 32

Remarks: - A later Patent to William Burgh et ux,  
Liber 10, folio 340.



NAME Cobreth, John

1670

TRACT Cobreths Lott

COUNTY Now Prince George's

Certificate 400 Acres Liber 16 Folio 76

“ “ “ “ “

Patent “ “ “

Remarks:—

NAME Coby, John  
SURVEY DATE 1796  
TRACT Addition to Sandy Bottom  
COUNTY Charles  
ACRES 97-1-11  
CERTIFICATE No 12

NAME ..... Coby, John .....

SURVEY DATE 1802

TRACT Coby's Resurvey

COUNTY Charles

ACRES 233A-1R

CERTIFICATE No 87

NAME Cochran, Mary and Sarah and Rebecca Ellis

PATENT DATE 1783

TRACT Ellis's Escheat

COUNTY Cecil

Certificate

Acres

Liber

Folio

"

"

"

"

Patent 131 " " IC#A " 178

Remarks:— Certificate in name of Richard Ellis,  
Liber BC&GS#50, folio 440.

NAME Cochran, McKinley, et al,

SURVEY DATE 1814

TRACT Henry's Meadow

COUNTY Allegany

ACRES 137 5/8

CERTIFICATE No 358

NAME Cochran, Ninian & Michael Corn \_\_\_\_\_

PATENT DATE 1796

TRACT Broadhags Coal Bank

COUNTY Allegany

Certificate	Acres	Liber	Folio
"	"	"	"
Patent	7½	" IC#M	" 5

Remarks:— Certificate in name of Charles F.  
Broadhag, Liber IC#N, folio 53

NAME Cochran, Ninian

PATENT DATE 1798

TRACT Lot Number 4031

COUNTY Allegany

Certificate

Acres

Liber

Folio

“

“

“

“

Patent 50

“

“

IC#L

“

480

Remarks:—Certificate in name of Isaac Workman,  
Liber IC#N, folio 283.

NAME Cochran, Ninian, et al,

SURVEY DATE 1814

TRACT Henry's Meadow

COUNTY Allegany

ACRES 137 5/8

CERTIFICATE No 358



NAME Cochran, Ninian, et al.

SURVEY DATE 1814

TRACT Shade-Mills

COUNTY Allegany

ACRES 80 1/2

CERTIFICATE No. 772

NAME Cochran, Ninian, et al.

SURVEY DATE 1814

TRACT Sheep-Fold

COUNTY Allegany

ACRES 326 1/2

CERTIFICATE NO 775

NAME Cochran, Ninian, et al,

SURVEY DATE 1816

TRACT Prospect

COUNTY Allegany

ACRES 196 1/2

CERTIFICATE No. 659

NAME Cochran, Ninian

SURVEY DATE 1817

TRACT Brewery

COUNTY Allegany

ACRES 5/8 A - 4 P

CERTIFICATE No. 119

NAME Cochran, Ninian

PATENT DATE 1817

TRACT Warehouse Lot

		COUNTY	Allegheny			
Certificate	1 $\frac{1}{4}$	Acres	Liber	IB#D	Folio	590
"	"	"	"	"	"	"
Patent	1 $\frac{1}{4}$	"	"	IB#E	"	34

Remarks:—

NAME Cochran, Ninian and Samuel Porter

PATENT DATE 1821

TRACT All Coal

COUNTY Allegany

Certificate	11 $\frac{1}{4}$	Acres	Liber	IB#G	Folio	555
-------------	------------------	-------	-------	------	-------	-----

“	“	“	“	“	“	“
---	---	---	---	---	---	---

Patent	“	“	“	“	“	“
--------	---	---	---	---	---	---

Remarks:— Patented to John Witt,  
Liber IB#F, folio 111.

NAME Cochran, Ninian and Henry McKinley

PATENT DATE 1845

TRACT General Harrison

COUNTY Allegany

Certificate 171 3/8 Acres Liber GGB#6 Folio 384

“ “ “ “

Patent “ “ “

Remarks:— Patented to John I. Hoffman,  
Liber GGB#5, folio 214.

NAME ..... Cook, Friend .....  
SURVEY DATE 1737  
TRACT Friend Cocks Land...  
COUNTY Prince George's  
ACRES 103  
CERTIFICATE No. 148



NAME **Cook, Henry** .....

**1764**

TRACT **Lost Tomahawk (The)**

COUNTY **Now Montgomery**

Certificate **2290** Acres Liber **BC&GS#34** Folio **283**

“ “ “ “

Patent “ “ “

Remarks:—**Patent to George Frazier Hawkins, Liber  
BC&GS#32, folio 69.**

NAME Cook, John

1675

TRACT Gee Look

COUNTY Cecil

Certificate	300	Acres	Liber	15	Folio	209
"	"	"	"	"	"	"
Patent	200	"	"	19	"	1

Remarks:—

NAME Cook, Samuel

PATENT DATE 1789

TRACT Neighbours Agreed

		COUNTY	Frederick		
Certificate	380	Acres	Liber IC#D	Folio	461
"	"	"	"	"	"
Patent	380	"	" IO#E	"	33

Remarks:—

NAME Cock, Samuel

PATENT DATE 1795

TRACT Cocks Orchard

COUNTY

Frederick

Certificate 801

Acres

Liber IC#K

Folio 117

“

“

“

“

Patent 201

“

“ IC#G

“

500

Remarks:—

NAME Cockarine, James

SURVEY DATE 1782

TRACT Cockarine's Beginning

COUNTY Dorchester

ACRES 278

CERTIFICATE No. 303

NAME **Cokes, John**

**1677**

TRACT **Stillington**

COUNTY

**Cecil**

Certificate **160** Acres Liber **19** Folio **585**

“ “ “ “ “

Patent “ “ “

Remarks:—

NAME Cockey, Edward

SURVEY DATE 1722

TRACT Contention

COUNTY Queen Anne's

ACRES 34

CERTIFICATE No. 82

**NAME** Cookey, Edward

1729

**TRACT** New Hogg Penn Neck & 3 other tracts

**COUNTY** Queen Anne's

Certificate	Acres	Liber	Folio
"	"	"	"
Patent	570	" P.L.#7	" 555

**Remarks:—** Certificate in name of John Rousby,  
Liber I.L.#B, folio 243



NAME Cockey, Edward

PATENT DATE 1767

TRACT Cockeys Care

COUNTY Baltimore

Certificate 23 $\frac{1}{2}$  Acres Liber BC&GS#34 Folio 309

“ “ “ “ “

Patent 23 $\frac{1}{2}$  “ “ BC&GS#32 “ 286

Remarks:

NAME **Cockey, Edward**  
SURVEY DATE **1770**  
TRACT **Cockey's Square**  
COUNTY **Baltimore**  
ACRES **27**  
CERTIFICATE No. **323**

NAME Cookey, Edward

SURVEY DATE 1771

TRACT Wraths Delight

COUNTY Baltimore

ACRES 10 3/4

CERTIFICATE No. 1780

NAME Cockey, Edward

PATENT DATE 1775

TRACT Cockeys Lot

COUNTY Baltimore

Certificate 2½ Acres Liber BC&GS#51 Folio 191

“ “ “ “

Patent 2½ “ “ BC&GS#52 “ 97

Remarks: --

NAME Cockey, Edward

PATENT DATE 1784

TRACT Cockeys Luck

COUNTY Baltimore

Certificate	$2\frac{1}{2}$	Acres	Liber	IC#B	Folio	21
"	"	"	"	"	"	"
Patent	$2\frac{1}{2}$	"	"	IC#A	"	297

Remarks:--

~~NAME Cockey, Gist Thomas, Joshua F., and Peter F.~~

PATENT DATE 1859

TRACT Addition to Norfolk

COUNTY Baltimore

Certificate	Acres	Liber	Folio
-------------	-------	-------	-------

"	"	"	"
---	---	---	---

Patent 3-1-20	"	" IM#1	" 319
---------------	---	--------	-------

Remarks:— Certificate in name of Joshua Frederick Cockey, Liber WL&WS#3, folio 244.

NAME Cockey, J. F.

PATENT DATE 1859 surveyed

TRACT Cockey's Part of Sportsman's Hall Re-  
COUNTY Baltimore

Certificate	Acres	Liber	Folio		
"	"	"	"		
Patent	145 1/4	"	IM#1	"	315

Remarks: Certificate in name of Joshua Frederick  
Cockey, Liber WL&WS#3, folio 241

NAME **Cookey, John**

---

**1722**

TRACT **Cookeys Delight**

COUNTY **Baltimore**

Certificate	: <b>170</b>	Acres	Liber	<b>I. L. #A</b>	Folio	<b>51</b>
"	"	"	"	"	"	"
Patent	<b>170</b>	"	"	<b>P. L. #5</b>	"	<b>197</b>

Remarks:—



NAME Cockey, John

1723

TRACT Cockeys Folley

COUNTY Baltimore

Certificate      300      Acres      Liber    I. L. #A      Folio      382

“                      “                      “                      “

Patent            300            “                      “      P. L. #5      “      301

Remarks:—

NAME Cockey, John

1731

TRACT Cowhill

COUNTY Baltimore

Certificate    100    Acres    Liber    I.L.#B    Folio    334

“                    “                    “                    “

Patent            100            “                    “    P.L.#8    “    347

Remarks:—

NAME Cockey, John

PATENT DATE 1774

TRACT Cockeys Venture

		COUNTY	Baltimore	
Certificate	112	Acres	Liber BC&GS#50	Folio 27
"	"	"	"	"
Patent	112	"	" BC&GS#48	" 184

Remarks: ---

NAME Cockey, John

PATENT DATE 1803

TRACT Franklin's Neglect and Cockey's Discovery

		COUNTY	Baltimore		
Certificate	1057 $\frac{1}{2}$	Acres	Liber IC#R	Folio	234
"	"	"	"	"	"
Patent	1057 $\frac{1}{2}$	"	" IC#P	"	458

Remarks:—

NAME Cockey, John

PATENT DATE 1804

TRACT Addition to Cockey's Discovery

COUNTY Baltimore

Certificate 3-2-30 Acres Liber IC#R Folio 326

" " " " "

Patent " " " "

Remarks:— Patented to Charles Carroll  
Liber IC#P, folio 620.

NAME Cockey, Joshua

1783

TRACT Joshuas Chance

COUNTY

Baltimore

Certificate    46    Acres    LiberBC&GS#21 Folio    416

“                    “                    “                    “

Patent            46            “            “ BC&GS#22    “            212

Remarks:—

NAME Cockey, Joshua

PATENT DATE 1785

TRACT Dexterity

		COUNTY			
Certificate	13½	Acres	Liber	Baltimore IC#B	Folio 256
“	“	“	“	“	“
Patent	“	“	“	“	“

Remarks:— Patented to Thomas Deye Cockey  
Liber IC#A, folio 416

NAME Cockey, Joshua

PATENT DATE 1818

TRACT Addition to Lime Pitt

COUNTY Frederick

Certificate	1 $\frac{1}{2}$	Acres	Liber	IB#G	Folio	153
"	"	"	"	"	"	"
Patent	1 $\frac{1}{2}$	"	"	IB#E	"	230

Remarks:—



NAME Cockey, Joshua F., Peter F., & Gist Thomas

PATENT DATE 1859

TRACT Addition to Norfolk

COUNTY Baltimore

Certificate	Acres	Liber	Folio
"	"	"	"
Patent 3-1-20	"	" IM#1	" 319

Remarks:— Certificate in name of Joshua Frederick Cockey, Liber WL&WS#3, folio 244.

NAME Cockey, Joshua Frederick

PATENT DATE 1794

TRACT Joshua Frederick Cockey's Beginning

		COUNTY	Baltimore		
Certificate	541	Acres	Liber IC#I	Folio	582
"	"	"	"	"	"
Patent	541	"	" IC#H	"	531

Remarks:—

NAME Cockey, Joshua Frederick

PATENT DATE 1804

TRACT Federal Slip

COUNTY Baltimore

Certificate

Acres

Liber

Folio

“

“

“

“

Patent 12

“

“

IC#S

“

170

Remarks:— Certificate in name of Francis Talbot

Liber IC#R, folio 261

NAME Cockey, Joshua Frederick

PATENT DATE 1815

TRACT Charcila Cockey Cockey's Gift

COUNTY Baltimore

Certificate 48 $\frac{3}{4}$  Acres Liber IB#D Folio 67

“ “ “ “

Patent “ “ “

Remarks:— Patented to Nathaniel Dotton,  
Liber IB#A, folio 528.

NAME Cockey, Joshua Frederick

PATENT DATE 1859

TRACT Addition to Norfolk

COUNTY Baltimore

Certificate 3-1-20 Acres Liber WL&WS#3 Folio 244

“ “ “ “ “

Patent “ “ “

Remarks:— Patented to Peter F., Gist Thomas and  
Joshua F. Cockey, Liber IM#1, folio 319.

NAME Cockey, Joshua Frederick

PATENT DATE 1859

ed

TRACT Cockey's Part of Sportsman's Hall Resurvey

COUNTY Baltimore

Certificate 145 1/4 Acres Liber WL&WS#3 Folio 241

“ “ “ “

Patent “ “ “ “

Remarks:—Patented to J. F. Cockey

Liber IM#1, folio 315

NAME Cockey, Nathan

PATENT DATE 1804

TRACT Stokes Puzzle

COUNTY Baltimore

Certificate

Acres

Liber

Folio

“

“

“

“

Patent

10 $\frac{3}{4}$

“

“ IC#P

“

550

Remarks:—

Certificate in name of Thomas Cockey  
Liber IC#R, folio 270.

NAME Cockey, peter F., Gist Thomas and Joshua F.

PATENT DATE 1859

TRACT Addition to Norfolk

COUNTY Baltimore

Certificate	Acres	Liber	Folio
"	"	"	"
Patent 3-1-20	"	" IM#1	" 319

Remarks:— Certificate in name of Joshua Frederick  
Cockey, Liber WL&WS#3, folio 244.



NAME **Cockey, Stephen**

PATENT DATE **1790**

TRACT **Addition to Bite Upon the Biter**

COUNTY **Baltimore**

Certificate	Acres	Liber	Folio
"	"	"	"
Patent	<b>17<math>\frac{1}{4}</math></b>	"	<b>IC#E 737</b>

Remarks:— **Certificate in name of Thomas Cockey  
Liber IC#F, folio 38**

NAME Cockey, Thomas

1720

TRACT Bowdens Folly

COUNTY Now Howard

Certificate

Acres

Liber

Folio

“

“

“

“

Patent 50 “ “ P.L.#6 “ 437

Remarks:— Certificate inname of John Bowden  
Liber I.L.#B, folio 235

NAME Cockey, Thomas

1725

TRACT Lands End (The)

COUNTY Baltimore

Certificate	50	Acres	Liber	I.L.#A	Folio	545
"	"	"	"	"	"	"
Patent	50	"	"	P.L.#6	"	194

Remarks:—

NAME Cockey, Thomas

1726

TRACT Thackers Chance

COUNTY Now Howard

Certificate	Acres	Liber	Folio
"	"	"	"
Patent	320	"	P.L.#6
			" 404

Remarks: Certificate in name of Richard Thacker,  
Liber I.L.#A, folio 686

NAME Cockey, Thomas

1727

TRACT Goenalle Chance

COUNTY Now Howard

Certificate	Acres	Liber	Folio
"	"	"	"
Patent	150	" P.L.#6	" 436

Remarks:—

NAME Cockey, Thomas

1730

TRACT Thomas & John Cockeys Meadows

COUNTY Baltimore

Certificate      600      Acres      Liber      I.L.#B      Folio      472

“      “      “      “      “      “

Patent      600      “      “      P.L.#7      “      617

Remarks:—



NAME Cockey, Thomas

1731

TRACT Fools Folly

COUNTY

Baltimore

Certificate

Acres

Liber

Folio

“

“

“

“

Patent

50

“

“

E.I.#1

“

38

Remarks:—

Certificate in name of Benjamin Larkin,  
Liber A.M#1, folio 230

NAME Cockey, Thomas

1747

TRACT Cockeys Regulation

COUNTY

Now Howard

Certificate      212      Acres      LibeBY. & GS. #1 Folio      290

“      “      “      “      “

Patent      212      “      “      T. I. #4      “      304

Remarks:—



NAME Cockey, Thomas

1753

TRACT Addition to Cockeys Delight

COUNTY Baltimore

Certificate 60 Acres Libe BC. & GS. #4 Folio 277

“ “ “ “

Patent 60 “ “ BC. & GS. #3 “ 149

Remarks: --

NAME Cockey, Thomas

1753

TRACT Be Grudged

COUNTY

Baltimore

Certificate	45	Acres	Libe BC. & GS. #4	Folio	371
"	"	"	"	"	"
Patent	45	"	"	G. S. #3	" 328

Remarks:—



NAME Cockey, Thomas

PATENT DATE 1763

TRACT Charles Delight

COUNTY

Baltimore

Certificate	15	Acres	Liber BC&GS#21	Folio	414
"	"	"	"	"	"
Patent	15	"	" BC&GS#20	"	678

Remarks:--

NAME Cockey, Thomas

1764

TRACT Great Tobacco Mans Loss (The) (Makers)

COUNTY Baltimore

Certificate 15 Acres LiberBC&GS#21 Folio 307

" " " "

Patent " " "

Remarks:—Patent to John Bozley, Liber BC&GS#22,  
folio 300.

NAME **Cockey, Thomas**

---

PATENT DATE **1765**

TRACT **Towsons Grove**

COUNTY **Baltimore**

Certificate	Acres	Liber	Folio
"	"	"	"
Patent	<b>367</b>	" <b>BC&amp;GS#23</b>	" <b>552</b>

Remarks:— **Certificate in name of Thomas Towson  
Liber BC&GS#27, folio 511**

NAME Cockey, Thomas

PATENT DATE 1773

TRACT Mount Misery

COUNTY Now Howard

Certificate 415 Acres Liber BC&GS#45 Folio 344

“ “ “ “

Patent 415 “ “ BC&GS#44 “ 312

Remarks:—

NAME **Cockey, Thomas**

SURVEY DATE **1775**

TRACT **Bite Upon the Biter**

COUNTY **Baltimore**

ACRES **29**

CERTIFICATE No. **195**



NAME Cockey, Thomas  
SURVEY DATE 1776  
TRACT Bad Road's At Midnight  
COUNTY Baltimore  
ACRES 7 1/4  
CERTIFICATE No. 137

NAME Cookey, Thomas

PATENT DATE 1787

TRACT Cuckolds Town

COUNTY Baltimore

Certificate	5	Acres	Liber I C # B	Folio	696
"	"	"	"	"	"
Patent	5	"	" I C # C	"	177

Remarks:—

NAME Cookey, Thomas

PATENT DATE 1787

TRACT Lands End Resurveyed

COUNTY Baltimore

Certificate	39 $\frac{1}{4}$	Acres	Liber I C # B	Folio	694
"	"	"	"	"	"
Patent	39 $\frac{1}{4}$	"	" I C # C	"	177

Remarks:—

NAME Cockey, Thomas

SURVEY DATE 1793

TRACT Cockey's Meadow

COUNTY Baltimore

ACRES 2A-23Ps

CERTIFICATE No. 322

NAME Cockey, Thomas

PATENT DATE 1801

TRACT Cockey's Bottom

COUNTY Baltimore

Certificate	280	Acres	Liber	IC#N	Folio	556
"	"	"	"	"	"	"
Patent	280	"	"	IC#L	"	622

Remarks:—

NAME **Cockey, Thomas** \_\_\_\_\_

PATENT DATE **1801**

TRACT **Timber Ridge**

COUNTY

**Baltimore**

Certificate **29** Acres Liber **IC#N** Folio **554**

“ “ “ “ “

Patent **29** “ “ **IC#P** “ **95**

Remarks:—



NAME Cockey, Thomas

PATENT DATE 1803

TRACT Meadows and Mills

		COUNTY	Baltimore		
Certificate	568 $\frac{1}{4}$	Acres	Liber IC#Q	Folio	330
"	"	"	"	"	"
Patent	568 $\frac{1}{4}$	"	" IC#S	"	141

Remarks:—

NAME Cockey, Thomas

PATENT DATE 1803

TRACT Nest Egg

		COUNTY	Baltimore m		
Certificate	4 $\frac{1}{4}$	Acres	Liber IC#Q	Folio	330
"	"	"	"	"	"
Patent	4 $\frac{1}{4}$	"	" IC#S	"	142

Remarks:—



NAME Cockey, Thomas

PATENT DATE 1803

TRACT True Location (The)

COUNTY Baltimore

Certificate  $5\frac{1}{2}$  Acres Liber IC#Q Folio 334

“ “ “ “

Patent  $5\frac{1}{2}$  “ “ IC#P “ 500

Remarks:—

NAME Cockey, Thomas

PATENT DATE 1804

TRACT Stokes Puzzle

COUNTY Baltimore

Certificate  $10\frac{3}{4}$  Acres Liber IC#R Folio 270

“ “ “ “

Patent “ “ “

Remarks:— Patented to Nathan Cockey

Liber IC#P, folio 550.

NAME Cockey, Thomas

---

PATENT DATE 1806

TRACT Rogues Harbour

COUNTY

Anne Arundel

Certificate 9A-76P Acres

Liber IC#R

Folio 483

"

"

"

"

Patent 9A-76P "

" IC#S

" 446

Remarks:---

NAME Cockey, Thomas

PATENT DATE 1808

TRACT Addition to Cockey's, Regulation (The)

		COUNTY	Now Prince George's		
Certificate	7 $\frac{1}{4}$	Acres	Liber IC#R	Folio	741
"	"	"	"	"	"
Patent	7 $\frac{1}{4}$	"	" IC#S	"	680

Remarks:—

NAME Cockey, Thomas,

PATENT DATE 1831

TRACT Cockey's Catch Bit

COUNTY

Baltimore

Certificate 1-3-28 Acres Liber GGB#2 Folio 207

“ “ “ “ “

Patent 1-3-28 “ “ GGB#1 “ 316

Remarks:—

NAME Cockey, Thomas, Jr.,

SURVEY DATE 1782

TRACT Unexpected

COUNTY Baltimore

ACRES 14

CERTIFICATE No. 1660

NAME Cockey, Thomas Jr.

PATENT DATE 1790

TRACT Addition to Bite Upon the Biter

COUNTY Baltimore

Certificate	17 $\frac{1}{6}$	Acres	Liber	IC#F	Folio	28
-------------	------------------	-------	-------	------	-------	----

“	“	“	“	“	“	“
---	---	---	---	---	---	---

Patent	“	“	“	“	“	“
--------	---	---	---	---	---	---

Remarks:— Patented to Stephen Cockey

Liber IC#E, folio 737

NAME Cockey, Thomas Deye

PATENT DATE 1785

TRACT Dexterity

COUNTY Baltimore

Certificate	Acres	Liber	Folio
"	"	"	"
Patent	13½	" IC#A	" 416

Remarks:— Certificate in name of Joshua Cockey  
Liber IC#B, folio 256



NAME Cockey, Thomas Deye

PATENT DATE 1795

TRACT Gift

	COUNTY	Baltimore		
Certificate	4½A-13P Acres	Liber IC#K	Folio	196
"	"	"	"	"
Patent	4½A-13P "	" IC#G	"	557

Remarks:—

NAME Cockey, Thomas Dye

PATENT DATE 1810

TRACT Gift Resurveyed

COUNTY

Baltimore

Certificate 20 $\frac{1}{2}$ A-20A acres

Liber JK#U Folio 402

“ “

“ “

Patent 20 $\frac{1}{2}$ A-20P“

“ JK#T “ 433

Remarks:—

NAME Cockey, William

1679

TRACT Cuckholds Point

COUNTY

Anne Arundel

Certificate      100      Acres      Liber      20      Folio      313

“      “      “      “      “      “

Patent      “      “      “      “

Remarks:—

**NAME** Cockey, William or William Cockley

1684

**TRACT** Cockeys Addition or Cockleys Addition

**COUNTY** Anne Arundel

**Certificate** 25 Acres Liber 22 Folio 7

“ “ “ “ “

**Patent** 25 “ S.D.#A “ 453

Remarks:—

NAME      Cockey, William & Samuel Underwood

1685

TRACT      Mutual Consent (The)

COUNTY      Anne Arundel

Certificate      50      Acres      Liber 23      Folio 96

“      “      “      “      “

Patent      50      “      “      N.S.#B      “      181

Remarks:—

NAME Cockey, William

1695

TRACT Gockolds Pointe

COUNTY Anne Arundel

Certificate	Acres	Liber	Folio
"	"	"	"
Patent	100	" W.D.	" 123
Remarks:—	Another Patent, Liber C.#3, folio 220		

NAME Cockey, William

1696

TRACT Cockey's Trust

COUNTY

Baltimore

Certificate 300 Acres Liber C.#3 Folio 373

“

“

“

“

Patent 300 “ “ C.#3 “ 373

Remarks:— Another Patent, Liber W.D., folio 138

NAME Cockey, William

1707

TRACT Cockeys Enlargement

COUNTY Anne Arundel

Certificate 93 Acres Liber D.D.#5 Folio 437

“ “ “ “

Patent 93 “ “ P.L.#3 235

Remarks:—



NAME **Cookey, William**

**1753**

TRACT **Cookeys Recovery**

COUNTY **Baltimore**

Certificate **153** Acres Liber **Y.&S.#7**Folio **416**

“ “ “ “

Patent **153** “ “ **BY.&GS.#4** “ **535**

Remarks:—

NAME Cockey, William

1755

TRACT Hellmore

COUNTY

Baltimore

Certificate 490

Acres

Libe BC. & GS. #5 Folio 310

“

“

“

“

Patent 490

“

“ BC. & GS. #6 “ 403

Remarks:—

NAME Cockin, John

1731

TRACT Cockins Lott

COUNTY Now Harford

Certificate      104      Acres      Liber      I. L. #B      Folio      345

“      “      “      “      “      “

Patent      104      “      “      P. L. #8      “      213

Remarks:—

NAME Cockley, William (See William Cockey)

TRACT Cockleys Addition

COUNTY Anne Arundel

Certificate	Acres	Liber	Folio
"	"	"	"
Patent	"	"	"

Remarks:—

NAME Cockrain, John

1755

TRACT Johns Child

COUNTY

Frederick

Certificate	18	Acres	LiberBC&GS#5	Folio	154
"	"	"	"	"	"
Patent	18	"	" BC&GS#6	"	40

Remarks:—

NAME Cockran, John

PATENT DATE 1769

TRACT Addition to John Childs

COUNTY

Frederick

Certificate 7 Acres Liber BC&GS#40 Folio 115

" " " " " "

Patent 7 " " BC&GS#39 " 67

Remarks:--

NAME Cookran, John, et al.

PATENT DATE 1823

TRACT Philip's Fancy

COUNTY

Alleghany

Certificate 523

Acres

Liber IB&GGB#H Folio 37

“

“

“

“

Patent

“

“

“

Remarks:— Patented to Ninian Cookran, et al,

Liber IB#E, folio 576.

NAME Cookran, Ninian, et al,

SURVEY DATE 1814

TRACT Addition to Good Spring

COUNTY Allegany

ACRES 55 3/4

CERTIFICATE No. 16



NAME Cookran, Ninian, et al,

SURVEY DATE 1814

TRACT Timber-Ridge

COUNTY - Allegany

ACRES - 54 1/4

CERTIFICATE No. 888

NAME Cockran, Ninian and William McMahon

PATENT DATE 1815

TRACT Decatur

		COUNTY	Allegany		
Certificate	353 $\frac{1}{4}$	Acres	Liber IB#D	Folio	118
"	"	"	"	"	"
Patent	353 $\frac{1}{4}$	"	" IB#A	"	516

Remarks:—

NAME Cockran, Ninian, et al, .....

SURVEY DATE 1817

TRACT Neglect

COUNTY Allegany

ACRES 96 3/4

CERTIFICATE No. 559

NAME Cockran, Ninian

PATENT DATE 1818

TRACT Stubble Field

COUNTY

Allegany

Certificate	245	Acres	Liber	IB#G	Folio	36
"	"	"	"	"	"	"
Patent	245	"	"	IB#E	"	164

Remarks:—

NAME Cockran, Ninian, et al.

PATENT DATE 1833

TRACT Philip's Fancy

COUNTY Allegany

Certificate	Acres	Liber	Folio
"	"	"	"
Patent 523	"	" IB#E	" 576

Remarks:— Certificate in name of William Wingert,  
et al, Liber IB&GGB#H, folio 37.

NAME Cockran, Ninian, et al,

PATENT DATE 1823

TRACT Philip's Fancy

COUNTY Allegany

Certificate 523 Acres Liber IB&GGB#H folio 37

“ “ “ “ “

Patent “ “ “

Remarks:— Patented to Ninian Cockran, et al,  
Liber IB#E, folio 576.

NAME Cockran, Ninian, et al,

PATENT DATE 1837

TRACT Chauncey

COUNTY Allegany

Certificate 34  $\frac{3}{4}$  Acres Liber GGB#4 Folio 83

“ “ “ “

Patent “ “ “

Remarks:— Patented to Alpheus H. Gross,  
Liber GGB#3, folio 206.

NAME **Cockrin, Thomas**

---

PATENT DATE **1770**

TRACT **Knaves Thought**

COUNTY

**Baltimore**

Certificate **50** Acres Liber **BC&GS#41** Folio **113**

“ “ “ “

Patent “ “ “

Remarks:— **Patented to John Summers**

**Liber BC&GS#39, folio 120**



NAME **Cocks, John**

---

**1674**

TRACT **Leeth**

COUNTY **St. Marys**

Certificate	<b>100</b>	Acres	Liber	<b>17</b>	Folio	<b>522</b>
“	“	“	“	“	“	“
Patent	<b>100</b>	“	“	<b>18</b>	“	<b>230</b>

Remarks:—

NAME Cocks, John

1683

TRACT Chance

COUNTY

Cecil

Certificate	65	Acres	Liber	21	Folio	468
"	"	"	"	"	"	"
Patent	65	"	"	C.B.#3	"	365

Remarks: --

NAME Cocks, William (See William Cox)

TRACT Kindness (The)

COUNTY Kent

Certificate	Acres	Liber	Folio
"	"	"	"
Patent	"	"	"

Remarks:—

NAME Cocks, William

1680

TRACT Fancy (The)

COUNTY

Kent

Certificate    300    Acres                      Liber   21                      Folio   189

“

“

“

“

Patent

“

“

“

Remarks:— Patent to Cornelius Comegys, Liber C.B.3  
folio 113

NAME Cocks, William

1682

TRACT Adventure (The)

COUNTY Kent

Certificate 300 Acres Liber 21 Folio 190

“ “ “ “

Patent “ “ “

Remarks:— Patent to Cornelius Comegys,  
Liber C.B.#3, folio 116

NAME Cockshell, Richard

1687

TRACT Bacon Quarter

COUNTY Now Worcester

Certificate	200	Acres	Liber	22	Folio	335
"	"	"	"	"	"	"
Patent	200	"	"	N.S.#2	"	319

Remarks:—

NAME Cockshott, Jane

1842

TRACT Greens Point

COUNTY St. Mary's

Certificate	Acres	Liber	Folio
..	..	..	..
Patent	..	..	1 24

Remarks:— Part of Manor of West St. Mary's.

NAME Cockshott, Jane

1644

TRACT Greens Point

COUNTY St. Mary's

Certificate	Acres	Liber	Folio		
..	..	..	..		
Patent	2000	..	AB&H	..	59

Remarks:— "Surrendered by Randall Revell"



NAME Cockshott, Mary and Jane

1649

TRACT Cockshott

COUNTY Charles

Certificate	1200	Acres	Liber	AB&H	Folio	29
"	1200	"	"	2	"	535
Patent	1200	"	"	AB&H	"	306

Remarks:--

(1649)

NAME Cockshut, Thomas

1718

TRACT Preston

COUNTY Calvert

Certificate

Acres

Liber

Folio

“

“

“

“

Patent

300

“

“

C.E.#1

“

3

Remarks:—

NAME Cocky, William

1683

TRACT Cockys Addition

COUNTY

Anne Ar undel

Certificate 130 Acres Liber 21 Folio 351

“

“

“

“

Patent 130 “ “ C.B.#3 “ 305

Remarks:--