

msa stagser s1426 08/18/98 dfh

NAME **Cleagatt, Thomas**

1659

TRACT **Godlington Mannor**

COUNTY **Kent**

Certificate	Acres	Liber	Folio
"	"	"	"
Patent	1000	"	N.S.#B " 261

Remarks:—Certificate and Patent formerly granted to
Thomas Godlington, Liber 4, folios
274 & 473

NAME Cleare, Nathaniel

1717

TRACT Exchange

COUNTY

Queen Anne's

Certificate	100	Acres	Liber	F.F.#7	Folio	153
"	"	"	"	"	"	"
Patent	100	"	"	F.F.#7	"	153
Remarks:—				P.L.#4	"	241

NAME Cleave, Nathaniel

1734

TRACT Cleaves Ramble

COUNTY

Queen Anne's

Certificate 230 Acres Liber E.I.#3 Folio 384

“

“

“

“

Patent 230 “ “ E.I.#1 “ 386

Remarks:—

NAME **Cleave, Nathaniel**

1748

TRACT **Pocoys Addition**

COUNTY

Queen Anns

Certificate **62** Acres Libe **BY. & GS. #5** Folio **38**

“ “ “ “

Patent **62** “ “ **T. I. #4** “ **574**

Remarks: —

NAME	Cleave, Nathaniel
SURVEY DATE	1755
TRACT	Cleave's Fancy
COUNTY	Queen Anne's
ACRES	278
CERTIFICATE No.	52

NAME Cleave, Nathaniel

1762

TRACT Nathaniels Portion

COUNTY

Now Caroline

Certificate	10	Acres	Liber BC&GS#11	Folio	70
"	"	"	"	"	"
Patent	10	"	" BC&GS#8	"	154

Remarks:—

NAME Cleave, Nathaniel

1782

TRACT Nathan's Portion

COUNTY Yl

Now Caroline

Certificate	398½	Acres	Liber BC&GS#34	Folio	149
“	“	“	“	“	“
Patent	398½	“	“ BC&GS#23	“	98

Remarks:—

NAME Cleeve, Nathaniel

1709

TRACT Mangy Pockey

COUNTY

Now Queen Anne's

Certificate	100	Acres	Liber	D. D. #5	Folio	568
"	"	"	"	"	"	"
Patent	100	"	"	D. D. #5	"	568
Remarks:—				P. L. #3	"	131

NAME Cleeves, Nathaniel (See Nathaniel Cleave)

1748

TRACT -

COUNTY

Certificate

Acres

Liber

Folio

“

“

“

“

Patent

“

“

“

Remarks:—

NAME Clegate, Thomas

1713

TRACT Weston

COUNTY

Prince George's

Certificate 500 Acres Liber E.E.#6 Folio 3

“ “ “ “

Patent 500 “ “ E.E.#6 “ 4

Remarks:—

P.L.#3 “ 443

NAME Clegatt, Thomas

1684

TRACT Clegatts Design

COUNTY

Calvert

Certificate	376	Acres	Liber 21	Folio	480
“	“	“	“	“	“
Patent	376	“	“ S.D.#A	“	496

Remarks:—

NAME Clegatt, Thomas

1688

TRACT Clegatts Forrest

COUNTY Now Harford

Certificate	1000	Acres	Liber 23	Folio	140
"	"	"	"	"	"
Patent	1000	"	" N.S.#B	"	566

Remarks:—

NAME Cloggett, Richard

1735

TRACT **Crrome**

COUNTY

Prince George's

Certificate **1535** Acres Liber **E. I. #3** Folio **440**

“ “ “ “ “ “

Patent **1535** “ “ **E. I. #4** “ **346**

Remarks:—

NAME Cleland, Thomas

1744

TRACT Bersheba

COUNTY

Now D.C.

Certificate	5 $\frac{1}{2}$	Acres	Liber	L.G.#E	Folio	349
"	"	"	"	"	"	"
Patent	5 $\frac{1}{2}$	"	"	P.T.#3	"	160

Remarks:—

NAME Clem, George

1752

TRACT George & Margaret (Part of)

COUNTY Frederick

Certificate 150 Acres Liber Y.&S.#7 Folio 196

“ “ “ “

Patent 150 “ “ BY&GS#4 “ 433

Remarks:--

NAME **Clem, George**

PATENT DATE **1762**

TRACT **Chestnut Ridge**

COUNTY

Frederick

Certificate **100** Acres **Liber BC&GS#27** Folio **209**

“ “ “ “

Patent **100** “ “ **BC&GS#22** “ **538**

Remarks: —

NAME Clem, George

1782

TRACT Clems Chance

COUNTY

Frederick

Certificate

84

Acres

Liber BC&GS#19 Folio 687

“

“

“

“

Patent

“

“

“

**Remarks:—Patent to Michael Spoon, Liber BC&GS#23,
folio 15.**

NAME Clemenston, Andrew

1664

TRACT Clemenston

		COUNTY	<u>Now</u>	Cecil			
Certificate	400	Acres		Liber	6	Folio	50
"		"		"		"	
Patent	400	"		"	7	"	137

Remarks: —

NAME Clement, Clements

PATENT DATE 1785

TRACT Lindseys Rest

COUNTY Charles

Certificate

Acres

Liber

Folio

“

“

“

“

Patent

13½

“

“

IC#A

“

510

Remarks:— Certificate in name of William Lindsey
Liber IC#B, folio 160

NAME Clement, Edward

1725

TRACT Mount (The)

COUNTY

Charles

Certificate	18	Acres	Liber	I.L.#A	Folio	544
"	"	"	"	"	"	"
Patent	18	"	"	P.L.#6	"	63

Remarks:---

NAME	Clement, George
SURVEY DATE	1762
TRACT	George's Slips
COUNTY	Charles
ACRES	28
CERTIFICATE No	173

NAME Clement, John

PATENT DATE 1771

TRACT Jenifers Purchase

		COUNTY	Charles		
Certificate	201	Acres	Libe BC&GS#45	Folio	98
"	"	"	"	"	"
Patent	201	"	" BC&GS#43	"	125

Remarks:--

NAME Clement, John (See other side)

PATENT DATE 1796

TRACT Neighbours Mistake

COUNTY Charles

Certificate

Acres

Liber

Folio

“

“

“

“

Patent

3-5/8

“

“

IC#G

“

722

Remarks:—

Certificate in name of Leonard Clement
Liber IC#K, folio 640

Mary, Pheobe & Mathias Clement & Clare Benn-
ett

NAME Clement, Leonard

PATENT DATE 1796

TRACT Neighbours Mistake

COUNTY Charles

Certificate 3-5/8 Acres Liber IC#K Folio 640

“ “ “ “

Patent “ “ “

Remarks:— Patented to John, Mary, Pheobe, Mathias,
Clement & Clare Bennett, Liber IC#G,
folio 722

NAME Clement, Mary (See other side)

PATENT DATE 1796

TRACT Neighbours Mistake

	COUNTY	Charles		
Certificate	Acres	Liber	Folio	
"	"	"	"	
Patent	3-5/8	"	IC#G	" 722
Remarks:—	Certificate in name of Leonard Clement Liber IC#K, folio 640			

John, Pheobe & Mathias Clement & Clare

Bennett

NAME Clement, Mathias (See other side)

PATENT DATE 1796

TRACT Neighbours Mistake

COUNTY Charles

Certificate

Acres

Liber

Folio

“

“

“

“

Patent

3-5/8

“

“

IC#G

“

722

Remarks:— Certificate in name of Leonard Clement
Liber IC#K, folio 640

Clare Bennett, John, Mary & Pheobe

Clement

NAME Clement, Michael & Robert Turnbull

1743

TRACT Clements Venture

COUNTY Cecil

Certificate

Acres

Liber

Folio

“

“

“

“

Patent 200 “ “ P.L.#8 “ 175

Remarks:— Certificate in name of Michael Clements,
Liber I.L.#B, folio 471

NAME Clement, Phoebe (See other side)

PATENT DATE 1796

TRACT Neighbours Mistake

COUNTY

Charles

Certificate

Acres

Liber

Folio

“

“

“

“

Patent

3-5/8

“

“

IC#G

“

722

Remarks:—

Certificate in name of Leonard Clement
Liber IC#K, folio 640

John, Mary & Mathias Clement & Clare

Bennett

NAME Clement, Valentine

1755

TRACT Elveson

COUNTY

Frederick

Certificate	50	Acres	Libe BC. & GS. #5 Folio	152
"	"	"	"	"
Patent	50	"	" BC. & GS. #6 "	15

Remarks:—

NAME **Clement, William**
SURVEY DATE **1743**
TRACT **The Reformation**
COUNTY **Charles**
ACRES **159**
CERTIFICATE No. **401**

NAME **Clements, Andrew**

PATENT DATE **1838**

TRACT **Clementon**

COUNTY


Now **Garrett**

Certificate **275 $\frac{3}{4}$** Acres Liber **GGB#4** Folio **95**

“ “ “ “ “

Patent “ “ “

Remarks:-- **Patented to George Simon,
Liber GGB#3, folio 215.**



NAME Clements, Bennet and George Templeman

PATENT DATE 1843

TRACT Lorrain

	COUNTY	<u>Now</u> Garrett		
Certificate 600	Acres	Liber GCB#6	Folio	266
"	"	"	"	"
Patent	"	"	"	"

Remarks:— Patented to Bennett Clements,
Liber GCB#3, folio 689.

NAME Clements, Bennet and George Templeman

PATENT DATE 1843

TRACT Thanet

COUNTY Now Garrett

Certificate 600 Acres Liber GGB#6 Folio 274

“ “ “ “

Patent “ “ “

Remarks:— Patented to William Morton,

Liber GGB#5, folio 129.

NAME Clements, Bennett

PATENT DATE 1843

TRACT Lorrain

COUNTY Now Garrett

Certificate	Acres	Liber	Folio
"	"	"	"
Patent 600	"	" GGB#6	" 266

Remarks:— Certificate in name of George Templeman
and Bennet Clements, Liber GGB#6, folio 266.

NAME Clements, Cleon

PATENT DATE 1821

TRACT Timber Lane

COUNTY Charles

Certificate 14-3-26 Acres

Liber IB#G

Folio 571

“

“

“

“

Patent

“

“

“

Remarks:— Patented to Horatio C. McElderry,

Liber IB#E, folio 518.

NAME Clements, Edward

1725

TRACT Clements Addition

COUNTY Charles

Certificate	111	Acres	Liber	I. L. #A	Folio	544
"	"	"	"	"	"	"
Patent	111	"	"	P. L. #6	"	196

Remarks:—

NAME Clements, Francis

1723

TRACT Careless or Carless

COUNTY Charles

Certificate	100	Acres	Liber	I.L.#A	Folio	7
"	"	"	"	"	"	"
Patent	100	"	"	P.L.#5	"	207

Remarks:—

NAME Clements, Hnery & Thomas Clements

PATENT DATE 1774

TRACT Thomas & Henry (The)

COUNTY Charles

Certificate 245 Acres Liber BC&GS#45 Folio 498

“ “ “ “

Patent “ “ “

Remarks: -- Patented to Thomas, Martha & Henry
Clements, Liber BC&GS#48, Folio 232

NAME Clements, Jacob

1743

TRACT Huckleberry Garden (The)

COUNTY Charles

Certificate 31½ Acres Liber L.G.#C Folio 350

“ “ “ “ “

Patent 31½ “ “ L.G.#B “ 746

Remarks:—

NAME Clements, Jacob Jr.

1782

TRACT Pcverty

COUNTY

Charles

Certificate 40

Acres

Liber BC&GS#19 Folio 337

“

“

“

“

Patent 40

“

“ BC&GS#17 “ 347

Remarks:—

NAME **Clements, James**

PATENT DATE **1790**

TRACT **Cassons Neglect**

COUNTY

Caroline

Certificate	167	Acres	Liber	IC#D	Folio	721
"	"	"	"	"	"	"
Patent	167	"	"	IC#E	"	521

Remarks:—

NAME Clements, James

PATENT DATE 1798

TRACT Disappointment

		COUNTY	Caroline		
Certificate	29 ¹	Acres	Liber IC#N	Folio	270
"	"	"	"	"	"
Patent	29 ¹	"	" IC#L	"	460

Remarks:—

NAME Clements, James

PATENT DATE 1799

TRACT Disappointment (Third part)

COUNTY Caroline

Certificate

Acres

Liber

Folio

“

“

“

“

Patent

5 1/4

“

“

IC#M

“

656

Remarks:—

NAME Clements, Joel
SURVEY DATE 1813
TRACT Chance Hitt Enlarged
COUNTY Caroline
ACRES 12 1/2
CERTIFICATE No. 60

NAME Clements, John

1736

TRACT Clements Chance

COUNTY Dorchester

Certificate 300 Acres Liber I.L.#A Folio 105

“ “ “ “ “

Patent “ “ “

Remarks:—Patent to Hemietta Maria Chew, Liber
E.I.#3, folio 396

NAME Clements, John

1738

TRACT Union

COUNTY Dorchester

Certificate 300 Acres Liber I.L.#A Folio 106

“ “ “ “

Patent “ “ “

Remarks:—Patent to Hemietta Marie Chew, Liber
E.I.#2, folio 298

NAME **Clements, John**

PATENT DATE **1763**

TRACT **Hard Bargain & Bad Bargain**

COUNTY **Charles**

Certificate **20** Acres Liber **BC&GS#21** Folio **554**

“ “ “ “ “

Patent **20** “ “ **BC&GS#22** “ **21**

Remarks:—



NAME **Clements, John**

PATENT DATE **1783**

TRACT **Reformation**

COUNTY

Charles

Certificate **144-3-30** Acres

Liber **IC#I**

Folio **300**

“

“

“

“

Patent **144-3-30** “

“ **IC#H**

“ **300**

Remarks:—

NAME **Clements, John**

PATENT DATE **1793**

TRACT **William & Joseph**

COUNTY

Charles

Certificate

Acres

Liber

Folio

“

“

“

“

Patent **55A-30P**

“

“

IC#I

“

300

Remarks: -

NAME Clements, Joseph

1739

TRACT Clements Town

COUNTY

Charles

Certificate 200 Acres Liber I.L.#B Folio 93

" " " " " "

Patent 200 " " P.L.#7 " 177

Remarks: --

NAME Clements Joseph

1743

TRACT Clements Town Enlarged

COUNTY

Charles

Certificate	100	Acres	Liber	L.G.#C	Folio	352
"	"	"	"	"	"	"
Patent	100	"	"	L.G.#B	"	745

Remarks:—

NAME Clements, Joseph

1760

TRACT Truemans Choice

COUNTY Charles

Certificate	233	Acres	Liber BC&GS#12	Folio	457
"	233	"	" BC&GS#19	"	248
Patent	233	"	" BC&GS#17	"	254

Remarks:—

NAME Clements, Joseph _____

PATENT DATE 1799

TRACT Truemans Choice Resurveyed

COUNTY Charles

Certificate 224 $\frac{1}{2}$ Acres Liber IC#0 Folio 735

“ “ “ “

Patent “ “ “

Remarks:— Patented to John Chapman
Liber IC#L, folio 554

NAME Clements, Leonard

1761

TRACT Leonards Help

COUNTY Charles

Certificate 18 Acres Liber BC&GS#19 Folio 236

“ “ “ “

Patent 18 “ “ BC&GS#17 “ 556

Remarks:--

NAME Clements, Martha, Susanna & Thomas

PATENT DATE 1774 Clements

TRACT Thomas & Henry (The)

COUNTY Charles

Certificate	Acres	Liber	Folio
"	"	"	"
Patent	245	" BC&GS#48	" 232

Remarks: --- Certificate in name of Thomas & Henry
Clements, Liber BC&GS#48, Folio 232

NAME Clements, Michael

1743

TRACT Clements Venture

COUNTY Cecil

Certificate 300 Acres Liber I.L.#B Folio 471

“ “ “ “

Patent “ “ “

Remarks:— Patent to Michael Clements & Robert Turnbull,
Liber P.L.#8, folio 175

NAME Clements, Michael

1743

TRACT Clements Venture

COUNTY Cecil

Certificate 200 Acres Liber I.L.#B Folio 471

“ “ “ “

Patent “ “ “

Remarks:—Patent to James Armstrong & Zebulon
Hollingsworth, Liber L.G.#B, folio 693.

NAME Clements, Nathan, et al,

PATENT DATE 1800

TRACT The Range Corrected

COUNTY

Queen Anne's

Certificate 111 3/8 Acres

Liber IC#N Folio 538

“ “ “ “

Patent 111 3/8 “

“ IC#P “ 52

Remarks: — — —

NAME Clements, Seth, et al,

PATENT DATE 1800

TRACT The Range Corrected

COUNTY

Queen Anne's

Certificate 111 3/8 Acres

Liber IC#N Folio 538

" " " "

" " " "

Patent 111 3/8 " "

" IC#P " 52

Remarks:—

NAME Clements, Susanna, Thomas & Martha

PATENT DATE 1774 Clements

TRACT Thomas & Henry (The)

COUNTY Charles

Certificate	Acres	Liber	Folio
"	"	"	"
Patent	245	" BC&GS#48	" 232

Remarks:-- Certificate in name of Thomas & Henry
Clements, Liber BC&GS#45, Folio 498

NAME Clements, Thomas, Martha & Susanna

PATENT DATE 1774

Clements

TRACT Thomas & Henry (The)

COUNTY Charles

Certificate

Acres

Liber

Folio

“

“

“

“

Patent 245

“

“ BC&GS#48 “ 232

Remarks:— Certificate in name of Thomas & Henry
Clements, Liber BC&GS#45, Folio 498

NAME Clements, Thomas & Henry Clements

PATENT DATE 1774

TRACT The Thomas & Henry

COUNTY Charles

Certificate 245 Acres Libe BC&GS#45 Folio 498

“ “ “ “

Patent “ “ “

Remarks: Patented to Thomas, Martha & Susanna
Clements, Liber BC&GS#48, Folio 232

NAME Clements, Thomas

PATENT DATE 1817

TRACT Small Profit

COUNTY Charles

Certificate 48A-6P Acres Liber IB#D Folio 689

“ “ “ “

Patent “ “ “

Remarks:— Patented to Thomas C. Clements,

Liber IB#E, folio 10.

NAME Clements, Thomas C.,

PATENT DATE 1817

TRACT Small Profit

COUNTY Charles

Certificate

Acres

Liber

Folio

“

“

“

“

Patent 48A-6P

“

“

IB#E

“

10

Remarks:— Certificate in name of Thomas Clements,
Liber IB#D, folio 689.

NAME **Clements, Walter**

1761

TRACT **Nelly's Delight**

COUNTY

Charles

Certificate **53**

Acres

Liber **BC&GS#31** Folio **562**

“

“

“

“

Patent **53**

“

“ **BC&GS#33** “ **187**

Remarks: - -

NAME Clements, William
SURVEY DATE 1869
TRACT Clements Discovery
COUNTY Montgomery
ACRES 11 - 3 - 38
CERTIFICATE No. 53

NAME Clemson, John

PATENT DATE 1830

TRACT Mill View

COUNTY

Frederick

Certificate 14-1-13 Acres

Liber GGB#2

Folio 39

“ “

“ “

Patent 14-1-12 “

“ GGB#1

“ 133

Remarks:—

NAME Clemson, John, et al,

PATENT DATE 1832

TRACT Holwood

COUNTY

Baltimore

Certificate 111-1-16 Acres

Liber GGB#3

Folio 319

“

“

“

“

Patent 111-1-16 “

“

GGB#1

“

394

Remarks:—

NAME Clemson, Sophia

PATENT DATE 1832

TRACT Holwood

COUNTY

Baltimore

Certificate 111-1-16 Acres

Liber GGB#3 Folio 319

“

“

“

“

Patent 111-1-16 “

“

GGB#1

“

394

Remarks:—

NAME **Clen, George**

1763

TRACT **Resurvey on Part of George and Margaret**

COUNTY

Frederick

Certificate **260** Acres Liber **BC&GS#21** Folio **240**

“ “ “ “

Patent **260** “ “ **BC&GS#20** “ **540**

Remarks: - -

NAME Clendenen, John

PATENT DATE 1817

TRACT High & Wonderful Rocks of Deer Creek (The)

COUNTY Harford

Certificate	Acres	Liber	Folio
"	"	"	"
Patent 23	"	" IB#C	" 541

Remarks:— Certificate in name of Henry Myers
Liber IB#D, folio 415.

NAME Clendenen, John

PATENT DATE 1817

TRACT Underhill's Neglect

COUNTY Harford

Certificate	Acres	Liber	Folio
"	"	"	"
Patent 50 $\frac{1}{4}$	"	" IB#C	" 542

Remarks:— Certificate in name of Henry Myers
Liber IB#D folio 410.

NAME Clendenin, James & Samuel Corbit

PATENT DATE 1794

TRACT Desire

	COUNTY	Harford		
Certificate	24 $\frac{1}{2}$	Acres	Liber IC#I	Folio 608
"	"	"	"	"
Patent	"	"	"	"

Remarks:— Patented to Thomas West
Liber IC#G, folio 465

NAME Clendenin, James & Samuel Corbit

PATENT DATE 1794

TRACT Samuels Chance

COUNTY Harford

Certificate 109 $\frac{1}{4}$ Acres Liber IC#I Folio 592

“ “ “ “ “

Patent “ “ “

Remarks:— Patented to Thomas West

Liber IC#H, folio 587.

NAME Clendening, Thomas
SURVEY DATE 1804
TRACT Brandy Bargain (The)
COUNTY Caroline
ACRES 85 1/2
CERTIFICATE No. 50

NAME Clendening, Thomas
SURVEY DATE 1829
TRACT Clendening's Budgett
COUNTY Caroline
ACRES 201 3/4
CERTIFICATE No. 71

NAME Clendening, Thomas

PATENT DATE 1833

TRACT Clendening's Range

COUNTY

Caroline

Certificate 208 $\frac{1}{4}$

Acres

Liber CG#D

Folio

307

“

“

“

“

Patent 208 $\frac{1}{4}$

“

“ TWL#D

“

120

Remarks:—

NAME Clendennin, James

PATENT DATE 1793

TRACT Great Meadows (The)

COUNTY Harford

Certificate	457 $\frac{3}{4}$	Acres	Liber IC#F	Folio	477
-------------	-------------------	-------	------------	-------	-----

"	"	"	"	"	"
---	---	---	---	---	---

Patent	457 $\frac{3}{4}$	"	" IC#H	"	13
--------	-------------------	---	--------	---	----

Remarks:—

NAME Clendenning, James

PATENT DATE 1774

TRACT Divided Lot

COUNTY Baltimore

Certificate

Acres

Liber

Folio

“

“

“

“

Patent

231

“

“

BC&GS#46

“

320

Remarks:---

Certificate in name of Abraham Jarrett
Liber BC&GS#50, folio 71

NAME Clendenning, Thomas
SURVEY DATE 1813
TRACT Watsons Delight Corrected
COUNTY Queen Anne's
ACRES 1-1-36
CERTIFICATE No 307

NAME Clendenning, Thomas

SURVEY DATE 1829

TRACT Clendenning's Adventure

COUNTY Caroline

ACRES 3

CERTIFICATE No. 70

NAME Clendinen, John

PATENT DATE 1802

TRACT Pleasant Range

COUNTY

Harford

Certificate	86 $\frac{1}{4}$	Acres	Liber	IC#Q	Folio	142
"	"	"	"	"	"	"
Patent	86 $\frac{1}{4}$	"	"	IC#L	"	708

Remarks:—

NAME Clerk, James

PATENT DATE 1812

TRACT Clerley

	COUNTY	Allegany		
Certificate 239 $\frac{1}{2}$	Acres	Liber	IB#B	Folio 51
“	“	“	“	“
Patent 239 $\frac{1}{2}$	“	“	IB#A	“ 165

Remarks:—

NAME Clerk, John
SURVEY DATE 1747
TRACT No. 28
COUNTY Cecil
ACRES 113
CERTIFICATE No. 290

NAME Cleavel, Peter Jr.

1743

TRACT Axons Addition

COUNTY

Now Worcester

Certificate

Acres

Liber

Folio

“

“

“

“

Patent 30 “ “ E.I.#6 “ 631

Remarks: Certificate in name of Alexander Bunek
Liber L.G.#C, folio 340

NAME Cleverly, Thomas

1683

TRACT Cleverlys Addition

COUNTY Calvert

Certificate	200	Acres	Liber	21	Folio	477
"	"	"	"	"	"	"
Patent	200	"	"	C.B.#3	"	421

Remarks:--

NAME Cleverly, Thomas

1683

TRACT Cleverlys Fancy

COUNTY

Calvert

Certificate	116	Acres	Liber	21	Folio	477
"	"	"	"	"	"	"
Patent	116	"	"	C.B.#3	"	422

Remarks:—

NAME Cley, John

1695

TRACT Cleys Adventure

COUNTY Now Wicomico

Certificate	160	Acres	Liber	B.B.#3	Folio	89
"	"	"	"	"	"	"
Patent	160	"	"	B.B.#3	"	89

Remarks:—

NAME Cleyland, Thomas (See Thomas Cleland)

1744

TRACT -

COUNTY

Now D.C.

Certificate

Acres

Liber

Folio

“

“

“

“

Patent

“

“

“

Remarks:—

NAME Cliffo*n*, Thomas

1682

TRACT Feymouth

COUNTY Now Worcester

Certificate	Acres	Liber	Folio
-------------	-------	-------	-------

“	“	“	“
---	---	---	---

Patent	200	“	“	N.S.#2	“	84
--------	-----	---	---	--------	---	----

Remarks:— Certificate in name of Christopher Nutter,
Liber 22, folio 64

NAME **Clifford, Michael**

PATENT DATE **1772**

TRACT **Cliffords Look Out**

COUNTY **Now Montgomery**


Certificate **12** Acres Liber **BC&GS#47** Folio **283**

“ “ “ “

Patent “ “ “

Remarks: — **Patented to Joseph Wood**

Liber BC&GS#43, folio 452



NAME **Clift, John**

1738

TRACT **Clifts Addition**

COUNTY

Talbot

Certificate	100	Acres	Liber	E. I. #5	Folio	338
“	“	“	“	“	“	“
Patent	100	“	“	E. I. #2	“	804

Remarks:—

NAME Clift, Joseph

1703

TRACT Joans Plackett

COUNTY

Now Caroline

Certificate 100 Acres Liber D.D.#5 Folio 107

“ “ “ “ “

Patent 100 “ “ D.D.#5 “ 107

Remarks:— Another Patent, Liber D.S.#F, folio 533

NAME Clift, Joseph

SURVEY DATE 1771

TRACT Race Ground

COUNTY Caroline

ACRES 35

CERTIFICATE No. 238

NAME Clifton, Daniel

1730

TRACT Daniels Hazard

COUNTY

Now Sussex, Del.

Certificate

Acres

Liber

Folio

“

“

“

“

Patent

50

“

“

E.I.#6

“

195

Remarks: -

Certificate in name of John Caldwell,

Liber E.I.#5, folio 411

NAME **Clifton, Daniel**

1734

TRACT **Cliftons Range**

COUNTY

Dorchester

Certificate	40	Acres	Liber	E.I.#5	Folio	31
“	“	“	“	“	“	“
Patent	40	“	“	E.I.#4	“	84

Remarks:—

NAME **Clifton, Daniel** _____

1740

TRACT **Daniel Adventure**

COUNTY **Dorchester**

Certificate	100	Acres	Liber	L.G.#C	Folio	84
“	“	“	“	“	“	“
Patent	100	“	“	E.I.#6	“	387

Remarks:—

NAME Clifton, Emma, et al,

PATENT DATE 1911


TRACT George's Fortune

COUNTY

Dorchester

Certificate	19-2-32	Acres	Liber	TAS#1	Folio	120
"	"	"	"	"	"	"
Patent	19-2-32	"	"	EST#1	"	401

Remarks:—



NAME Clifton, F. B.

PATENT DATE 1880

TRACT Clifton's Delight

COUNTY Dorchester

Certificate 346-3-13 Acres Liber WRH#1 Folio 62

“ “ “ “ “

Patent 346-3-13 “ “ WRH#1 “ 751

Remarks:—

NAME Clifton, George

1734

TRACT **Rights Advice**

COUNTY

Now Sussex, Del.

Certificate	50	Acres	Liber	E.I.#3	Folio	272
"	"	"	"	"	"	"
Patent	50	"	"	E.I.#4	"	170

Remarks:—

NAME Clifton, John

SURVEY DATE 1740

TRACT Johns Fancy

COUNTY Dorchester

ACRES 142

CERTIFICATE No. 662

NAME Clifton, Jonathan

1715

TRACT Cliftons Chance

COUNTY Dorchester

Certificate

Acres

Liber

Folio

“

“

“

“

Patent 50 “ “ P.L.#4 “ 101

Remarks:— Certificate in name of James Hays,
Liber F.F.#7, folio 115

NAME Clifton, Jonathan

1719

TRACT Linkhorn

COUNTY

Now Sussex, Del.

Certificate 50

Acres

Liber I.L.#A Folio 33

“

“

“

“

Patent

“

“

“

Remarks:—Unpat. Cert. # 742, No Patent Found.

NAME Clifton, Jonathan

1731

TRACT Batchellors Quarter

COUNTY

Dorchester

Certificate	23	Acres	Liber	I.L.#B	Folio	440
"	"	"	"	"	"	"
Patent	23	"	"	P.L.#8	"	124

Remarks:—

NAME Clifton, Jonathan

1731

TRACT Venture

COUNTY

Dorchester

Certificate	41	Acres	Liber	I.L.#B	Folio	440
"	"	"	"	"	"	"
Patent	41	"	"	P.L.#8	"	128

Remarks:—

NAME **Clifton, Jonathan**

1740

TRACT **Addition to Buck Close**

COUNTY **Dorchester**

Certificate	77	Acres	Liber	L.G.#C	Folio	73
"	"	"	"	"	"	"
Patent	77	"	"	L.G.#B	"	349

Remarks: --

NAME Clifton, Jonathan

1740

TRACT Addition to Linkhorn

COUNTY

Dorchester

Certificate	41	Acres	Liber	L.G.#C	Folio	100
“	“	“	“	“	“	“
Patent	41	“	“	E.I.#6	“	305

Remarks:—

NAME Clifton, Jonathan

SURVEY DATE 1741


TRACT Clifton's Delight

COUNTY Dorchester

ACRES 29

CERTIFICATE No. 301

NAME	Clifton, Levin
SURVEY DATE	1749
TRACT	Cow Hill
COUNTY	Worcester
ACRES	102
CERTIFICATE No.	351



NAME Clifton, Levin

1760

TRACT Come By Chance

COUNTY

Now Sussex, Del.

Certificate 51

Acres

Liber BC&GS#19 Folio 80

“

“

“

“

Patent 51

“

“ BC&GS#17 “ 571

Remarks:—



NAME Clifton, Thomas

1679

TRACT Hogg Hill

COUNTY Now Worcester

Certificate	Acres	Liber	Folio
"	"	"	"
Patent	100	" C.B.#2	" 404

Remarks:-- Certificate in name of Jacob Hill
Liber 21, folio 247

NAME Clifton, Thomas

1689

TRACT Crowland

COUNTY

Now Worcester

Certificate	100	Acres	Liber	22	Folio	390
"	"	"	"	"	"	"
Patent	100	"	"	W.D.	"	48

Remarks:

NAME **Clifton, Thomas** _____

1740

TRACT **Addition to Boys Adventure**

COUNTY **Dorchester**

Certificate	200	Acres	Liber	L.G.#C	Folio	79
“	“	“	“	“	“	“
Patent	200	“	“	E.I.#6	“	287

Remarks:—

NAME Clifton, Thomas

1753

TRACT Good Luck

COUNTY

Dorchester

Certificate	118	Acres	Liber	G.S.#1	Folio	403
"	"	"	"	"	"	"
Patent	118	"	"	Y.&S.#8	"	397

Remarks:—

NAME Clifton, Thomas

1754

TRACT Cliftons Chance

COUNTY

Dorchester

Certificate 63 Acres Libe BC. & GS. #4 Folio 12

“ “ “ “

Patent 63 “ “ G. S. #2 “ 265

Remarks:—

NAME Clifton, William

1889

TRACT Cliftons Fortune

COUNTY Calvert

Certificate	300	Acres	Liber	12	Folio	227
"	"	"	"	"	"	"
Patent	300	"	"	12	"	440

Remarks:

NAME Clifton, William

1669

TRACT Cliftons Fortune

COUNTY Calvert

Certificate 300 Acres Liber 12 Folio 335

“ “ “ “ “

Patent “ “ “

Remarks:--

NAME Clifton, William

1732

TRACT Cliftons Chance

COUNTY

Dorchester

Certificate	42	Acres	Liber	A.M.#1	Folio	210
“	“	“	“	“	“	“
Patent	42	“	“	P.L.#8	“	730

Remarks:—

NAME Clifton, William

1734

TRACT Cliftons Lott

COUNTY Dorchester

Certificate 125 Acres Liber E. I. #3 Folio 190

“ “ “ “ “ “

Patent 125 “ “ E. I. #4 “ 83

Remarks:—

NAME Clifton, William

1734

TRACT Cliftons Security

COUNTY

Dorchester

Certificate	34	Acres	Liber	E. I. #3	Folio	191
"	"	"	"	"	"	"
Patent	34	"	"	E. I. #4	"	81

Remarks:—

NAME	Clifton, William
SURVEY DATE	1740
TRACT	Good Luck
COUNTY	Dorchester
ACRES	16
CERTIFICATE No.	489

NAME Clifton, William

SURVEY DATE 1743

TRACT Addition to Venture

COUNTY Dorchester

ACRES 67

CERTIFICATE No. 130

NAME Clifton, William

SURVEY DATE 1743

TRACT Clifton's Support

COUNTY Dorchester

ACRES 57

CERTIFICATE No. 302

NAME Clifton Coal Company (The)

PATENT DATE 1840

TRACT Clifton

COUNTY Allegany

Certificate

Acres

Liber

Folio

“

“

“

“

Patent 2577 5/8 “ “ GGB#1 “ 703

Remarks:-- Certificate in name of Daniel Cobb,
Liber GGB#4, folio 640.

NAME Clifton Coal Company (The)

PATENT DATE 1840

TRACT Coal Pits

COUNTY Allegany

Certificate	Acres	Liber	Folio
"	"	"	"
Patent 381 1/8	"	" GGB#1	" 702

Remarks:-- Certificate in name of Daniel Cobb,
Liber GGB#4, folio 638.

NAME Clifton Coal Company (The)

PATENT DATE 1840

TRACT More Coal

COUNTY Allegany

Certificate	Acres	Liber	Folio
"	"	"	"
Patent	8 7/8	" GGB#1	" 701

Remarks:— Certificate in name of Isaiah Frost,
Liber GGB#4, folio 637.

NAME Clifton Coal Company (The)

PATENT DATE 1840

TRACT Un

COUNTY Allegany

Certificate

Acres

Liber

Folio

“

“

“

“

Patent 23 1/8 “ “ GGB#1 “ 700

Remarks:— Certificate in name of Isaiah Frost,
Liber GGB#4, folio 637.

NAME Clifton Coal Company (The)

PATENT DATE 1841

TRACT Addition

COUNTY Allegany

Certificate	Acres	Liber	Folio
"	"	"	"
Patent 1 $\frac{1}{2}$	"	" GGB#5	" 43

Remarks:— Certificate in name of David Lynn,
Liber GGB#6, folio 73.

NAME **Clifton Coal Company (The)**

PATENT DATE **1841**

TRACT **Clifton**

COUNTY **Alleghany**

Certificate	4153	3/8	Acres	Liber	GGB#6	Folio	74
"	"	"	"	"	"	"	"
Patent	4153	3/8	"	"	GGB#5	"	44

Remarks:—

NAME Clifton Coal Company (The)

PATENT DATE 1841

TRACT Evenings Work

COUNTY Allegany

Certificate	Acres	Liber	Folio
"	"	"	"
Patent 34	"	" GGB#5	" 42

Remarks:— Certificate in name of Garret Snideger,
Liber GGB#6, folio 73.

NAME **Clifton Coal Company (The)**

PATENT DATE **1841**

TRACT **Lot No. 3635**

COUNTY

Allegheny

Certificate

Acres

Liber

Folio

“

“

“

“

Patent **50**

“

“

GGB#5

“

42

Remarks:—

NAME Cliner, John or John Clymers

1880

TRACT Grantham

COUNTY

Talbot

Certificate	200	Acres	Liber	21	Folio	166
“	“	“	“	“	“	“
Patent	200	“	“	C.B.#3	“	230

Remarks:—

NAME Cline, Adam

PATENT DATE 1797

TRACT Last Spot (The)

COUNTY Frederick

Certificate	Acres	Liber	Folio
"	"	"	"
Patent 4	"	" I C # M	" 220

Remarks: Certificate in name of Peter Kemp
Liber I C # N Folio 222

NAME Cline, Andrew

PATENT DATE 1803

TRACT Look About

		COUNTY	Washington		
Certificate	32	Acres	Liber IC#Q	Folio	279
"	"	"	"	"	"
Patent	32	"	" IC#P	"	499

Remarks:—

NAME Cline, Andrew

PATENT DATE 1809

TRACT Resurvey on Look About (The)

COUNTY Washington

Certificate	172	Acres	Liber JK#U	Folio	174
"	"	"	"	"	"
Patent	172	"	" JK#T	"	98

Remarks:—

NAME Cline, Charles

PATENT DATE 1799

TRACT Third Time of Asking (The)

COUNTY Frederick

Certificate 640 Acres Liber IC#0 Folio 701

“ “ “ “

Patent “ “ “

Remarks:— Patented to George Adam Kline
Liber IC#M, folio 623

NAME Cline, Floyd S.

SURVEY DATE 1901

TRACT Addition to Cline's Prospect

COUNTY Garrett

ACRES 75

CERTIFICATE No. 2

NAME Cline, Floyd S.

PATENT DATE 1901

TRACT Cline's Prospect

COUNTY Garrett

Certificate 72 Acres Liber J^mS#1 Folio 552

“ “ “ “ “

Patent “ “ “

Remarks:— Patented to Mrs. Minnie Wolf

Liber WOM#1, folio 237

NAME Cline, John
SURVEY DATE 1811
TRACT Butterfly Island
COUNTY Harford
ACRES 107 Ps.
CERTIFICATE No. 72

NAME Clinman, Tiel

1762

TRACT Good Hill

COUNTY

Now Montgomery

Certificate	100	Acres	Liber	BC&GS#19	Folio	628
“	“	“	“	“	“	“
Patent	100	“	“	BC&GS#20	“	269

Remarks:—

NAME Clinton, Thomas & Benjamin Vaughan

PATENT DATE 1802

TRACT Cold Rain

COUNTY Allegany

Certificate	Acres	Liber	IC#R	Folio
75				179
"	"	"	"	"
Patent	"	"	"	"

Remarks:—Patented to Jacob Coonce

Liber IC#P, folio 368

NAME Clinton, Thomas

PATENT DATE 1803

TRACT Distillery

COUNTY

Allegany

Certificate	274	Acres	Liber	IC#Q	Folio	189
"	"	"	"	"	"	"
Patent	274	"	"	IC#S	"	39

Remarks: --

NAME Clinton, William

PATENT DATE 1839

TRACT Boat Oar

COUNTY Allegany

Certificate 37 1/8 Acres Liber GGB#4 Folio 409

“ “ “ “

Patent “ “ “

Remarks:— Patented to Samuel B. Barrell,
Liber GGB#3, folio 444.

NAME **Clipsham, Thomas**

1678

TRACT **Mount Clipsham**

COUNTY

Charles

Certificate

Acres

Liber

Folio

“

“

“

“

Patent

68

“

“

C.B.#2

“

48

Remarks:—

Certificate in name of Mary Pope

Liber 31, folio 141

NAME Cloak, John and John Garland

1754

TRACT **Fortune**

COUNTY

Kent

Certificate	174	Acres	Libe BC. & GS. #1	Folio	385
"	"	"	"	"	"
Patent	174	"	" BY. & GS. #4	"	638

Remarks:—

NAME Cloak, John

1755

TRACT Cloaks Addition

COUNTY

Kent

Certificate 31 Acres Libe BC. & GS. #4 Folio 91

“ “ “ “

Patent 31 “ “ BC. & GS. #3 “ 305

Remarks:—

NAME Cloak, Maurice (See Maurice Cloke)

TRACT

COUNTY

Certificate

Acres

Liber

Folio

“

“

“

“

Patent

“

“

“

Remarks:—

NAME Cloak, Morris or Maurice

1738

TRACT Tilburys Addition

COUNTY

Queen Anne's

Certificate	50	Acres	Liber	E. I. #5	Folio	340
"	"	"	"	"	"	"
Patent	50	"	"	E. I. #2	"	748

Remarks:—

NAME Cloak, Thomas

1748

TRACT Gloaks Chance

COUNTY

Queen Anns

Certificate 100

Acres

Libe BY. & GS. #1 Folio 341

“

“

“

“

Patent 100

“

“

T. I. #3

“

500

Remarks:—

NAME Cloak, Thomas

SURVEY DATE 1755

TRACT Fancy

COUNTY Queen Anne's

ACRES 10

CERTIFICATE No. 89

NAME Cloake, Maurice

1730

TRACT Andever

COUNTY

Queen Anne's

Certificate	50	Acres	Liber	I.L.#B	Folio	401
"	"	"	"	"	"	"
Patent	50	"	"	P.L.#8	"	197

Remarks:—

NAME Clocker, Daniel

1851

TRACT Daniel Clockers Hould

COUNTY St. Mary's

Certificate 100 Acres Liber AB&H Folio 170

“ “ “ “

Patent 100 “ “ AB&H “ 177

Remarks:—

(1651)

NAME Clocker, Daniel

1674

TRACT Clockerton

COUNTY Now Queen Anne's

Certificate	200	Acres	Liber	17	Folio	528
“	“	“	“	“	“	“
Patent	200	“	“	15	“	219

Remarks:—

NAME **Clocker, Daniel**

1677

TRACT **Clockers Choice**

COUNTY **St. Marys**

Certificate **1** Acres Liber **19** Folio **311**

“ “ “ “

Patent “ “ “

Remarks:— **Patent to John Jones as Providence**
Liber 19, folio 462

NAME Clocker, Daniel

1681

TRACT Lewis Neck

COUNTY

St. Mary's

Certificate	30	Acres	Liber 21	Folio	349
“	“	“	“	“	“
Patent	“	“	“	“	“

Remarks:—

NAME Clocker, Daniel _____

1681

TRACT St. Andrews Freehold

COUNTY St. Mary's

Certificate 50 Acres Liber 21 Folio 349

“ “ “ “

Patent “ “ “

Remarks:—



NAME Clocker, Daniel

1745

TRACT Clocker's Fancy

COUNTY

St. Mary's

Certificate	56	Acres	Libe BC. & GS. #4	Folio	217
"	"	"	"	"	"
Patent	56	"	"	L.G.#C	" 536

Remarks:—

NAME Cloggett, George _____

1726

TRACT Friends Good Will

COUNTY Prince George's

Certificate 100 Acres Liber I.L.#B Folio 5

“ “ “ “ “

Patent 100 “ “ P.L.#6 “ 443

Remarks:—

NAME Cloke, Maurice

1743

TRACT Partnership

COUNTY

Kent

Certificate	100	Acres	Liber	LG.#C	Folio	295
“	“	“	“	“	“	“
Patent	100	“	“	E.I.#6	“	589

Remarks:—

NAME Cloppler, Frances C., _____

PATENT DATE 1833

TRACT Seneca Falls Island

		COUNTY	Montgomery		
Certificate	14 $\frac{1}{2}$	Acres	Liber	GGB#2	Folio 364
"	"	"	"	"	"
Patent	14 $\frac{1}{2}$	"	"	GGB#1	" 436

Remarks: --

NAME Cloppler, Francis C., _____

PATENT DATE 1833

TRACT Apple Tree Island

		COUNTY	Montgomery		
Certificate	7½	Acres	Liber	GGB#2	Folio 383
“	“	“	“	“	“
Patent	7½	“	“	GGB#1	“ 435

Remarks:--

NAME Cloppler, Francis C., _____

PATENT DATE 1833

TRACT Lock Timber

		COUNTY	Montgomery		
Certificate	5 $\frac{1}{4}$	Acres	Liber GGB#2	Folio	365
"	"	"	"	"	"
Patent	5 $\frac{1}{4}$	"	" GGB#1	"	438

Remarks:—

NAME Cloppler, Francis I., _____

PATENT DATE 1833

TRACT Broad Creek Island

		COUNTY	Montgomery		
Certificate	3/8	Acres	Liber	GGB#2	Folio 362
"	"	"	"	"	"
Patent	3/8	"	"	GGB#1	" 434

Remarks: —

NAME **Clother, John** _____

1742

TRACT **Clother's Pharsalia**

COUNTY **Queen Anne's**

Certificate	150	Acres	Liber	L.G.#E	Folio	40
"	"	"	"	"	"	"
Patent	150	"	"	L.G.#B	"	599

Remarks:—

NAME Cloud, Abner
SURVEY DATE 1784
TRACT Addition To Arells Folly
COUNTY Montgomery
ACRES 2
CERTIFICATE No. 6

NAME Cloud, Abner
SURVEY DATE 1800
TRACT Slater's Island
COUNTY Montgomery
ACRES 3 1/4
CERTIFICATE No. 259

NAME Cloud, Abner
SURVEY DATE 1803
TRACT Second Ad. To Arell's Folly (The)
COUNTY Montgomery
ACRES 21 3/4
CERTIFICATE No. 245

NAME Cloud, Amos

PATENT DATE 1796

TRACT Slippery Hill

	COUNTY	Montgomery		
Certificate 33	Acres	Liber I C # O	Folio	95
"	"	"	"	
Patent 33	"	" I C # L	"	183

Remarks: --

NAME Cloud, Nicholas

1696.

TRACT Nothers Delight

COUNTY Now Queen Anne's

Certificate 150 Acres Liber B.B.#3 Folio 445

“ “ “ “ “ “

Patent 150 “ “ B.B.#3 “ 445

Remarks:—

NAME **Cloud, Robert**

SURVEY DATE **1796**

TRACT **Millpond Recovered**

COUNTY **Cecil**

ACRES **4-0-10**

CERTIFICATE No. **224**

NAME	Cloude, Abner
SURVEY DATE	1790
TRACT	Three Sisters
COUNTY	Montgomery
ACRES	1/4
CERTIFICATE No.	286

NAME Cloude, Abner

PATENT DATE 1796

TRACT Resurvey on Amsterdam (The)

	COUNTY	Montgomery		
Certificate 59	Acres	Liber	I C # O	Folio 94
“	“	“	“	“
Patent 59	“	“	I C # L	“ 181

Remarks:—

NAME Cloudes, Benjamin

1723

TRACT Cloudes Choice

COUNTY Queen Anne's

Certificate 200 Acres Liber I.L.#A Folio 67

“ “ “ “ “ “

Patent 200 “ “ P.L.#5 “ 472

Remarks:—

NAME **Clouds , Benjamin**

1742

TRACT **Clouds Chance**

COUNTY **Queen Anne**

Certificate **6** Acres Liber **L.G.#E** Folio **40**

“ “ “ “

Patent “ “ “

Remarks:— **Patent to Elizabeth Clouds, Liber L.G.#B,
folio 511.**

NAME Clouds, Elizabeth

1742

TRACT Clouds Chance

COUNTY Queen Anns

Certificate	Acres	Liber	Folio
"	"	"	"
Patent	6	" L.G.#B	" 511

Remarks:— Certificate in name of Benjamin Clouds
Liber L.G.#E, folio 40.

NAME Clouds, Nicholas

1685

TRACT Clouds Adventure

COUNTY Now Queen Anne's

Certificate	500	Acres	Liber	32	Folio	149
"	"	"	"	"	"	"
Patent	500	"	"	N.S.#B	"	96

Remarks:—

NAME Clouds, Nicholas

1685

TRACT Nelars Desire

COUNTY

Now Queen Anne's

Certificate 198 Acres Liber 22 Folio 305

“ “ “ “ “

Patent “ “ “

Remarks:—

NAME Clouds, Nicholas

1885

TRACT Notlars Enjoyment

		COUNTY	<u>Now</u> Queen Anne's		
Certificate	500	Acres	Liber 23	Folio	164
"	"	"	"	"	"
Patent	500	"	" N.S.#B	"	115

Remarks:—

NAME Clouds, Nicholas

1685

TRACT Salisbury

		COUNTY	<u>Now</u> Queen Anne's		
Certificate	500	Acres	Liber 22	Folio	163
"	"	"	"	"	"
Patent	500	"	" N.S.#B	"	120

Remarks:—

NAME Clouds, Nicholas

1686

TRACT Conquest

		COUNTY	<u>Now</u> Queen Anne's		
Certificate	394	Acres	Liber 23	Folio	220
"	"	"	"	"	"
Patent	394	"	" N.S.#B	"	337

Remarks: —

NAME Clouds, Nicholas

1707

TRACT Clouds Hermitage

COUNTY

Now Queen Anne's

Certificate	200	Acres	Liber	D.D.#5	Folio	383
"	"	"	"	"	"	"
Patent	200	"	"	D.D.#5	"	383
Remarks:—				P.L.#3	"	239

NAME Clouds, Nicholas

1707

TRACT Clouds Range

COUNTY

Now Queen Anne's

Certificate	100	Acres	Liber	D.D.#5	Folio	381
"	"	"	"	"	"	"
Patent	100	"	"	D.D.#5	"	381
Remarks:—				P.L.#3	"	189

NAME **Clough, James**

1738

TRACT **Cloughs Fancy**

COUNTY

Queen Anne's

Certificate **50** Acres Liber **E. I. #5** Folio **338**

“ “ “ “ “

Patent **50** “ “ **E. I. #3** “ **820**

Remarks:—

NAME **Clough, James**

1750

TRACT **Cloughs Rambles**

COUNTY

Queen Anns

Certificate **100** Acres Libe **BY. & GS. #5** Folio **42**

“ “ “ “ “

Patent **100** “ “ **T. I. #4** “ **567**

Remarks: —

NAME **Clough, Nathaniel**

1744

TRACT **Cloughs Hope**

COUNTY **Now Caroline**

Certificate **50** Acres Liber **L.G.#E** Folio **492**

“ “ “ “ “

Patent **50** “ “ **P.T.#1** “ **180**

Remarks:—

NAME Cloughten, James & Andrew Basha

1840

TRACT Basha

		COUNTY	St. Mary's	(<u>Now</u> Kent)
Certificate	100	Acres	Liber 1	Folio 91
"	100	"	" AB&H	" 88
Patent	100	"	" 1	" 91

Remarks:—

NAME Clount, Jacob

1743

TRACT Hollow Spring

COUNTY Now Carroll

Certificate 100 Acres Liber L.G.#E Folio 362

“ “ “ “ “ “

Patent 100 “ “ P.T.#1 “ 300

Remarks:—

NAME Clount, Jacob

1761

TRACT Resurvey on Hollow Spring

COUNTY Now Carroll

Certificate 265 Acres Liber BC&GS#14 Folio 94

“ “ “ “

Patent 265 “ “ BC&GS#16 “ 45

Remarks:—

NAME Clous, Frederick

PATENT DATE 1829

TRACT Rainy Season

COUNTY Now Garrett

Certificate

Acres

Liber

Folio

"

"

"

"

Patent

289

"

"

GGB#1

"

72

Remarks:-- Certificate in name of Nicholas Friend,
Liber IB&GGB#H, folio 604.

NAME **Clow, James**

1733

TRACT **Clows Island**

COUNTY

Queen Anne's

Certificate	11½	Acres	Liber BC&GS#24	Folio	130
"	"	"	"	"	"
Patent	11½	"	" BC&GS#23	"	160

Remarks:—

NAME **Clow, James**

1763

TRACT **Clows Choice**

COUNTY

Queen Anne's

Certificate	29	Acres	Liber BC&GS#24	Folio	158
"	"	"	"	"	"
Patent	29	"	" BC&GS#18	"	689

Remarks:—

NAME	Clow, James
SURVEY DATE	1783
TRACT	Clow's Island
COUNTY	Queen Anne's
ACRES	11 1/2
CERTIFICATE No.	55

NAME	Clow, James
SURVEY DATE	1764
TRACT	Clow's Choice
COUNTY	Queen Anne's
ACRES	29
CERTIFICATE No	54

NAME Clow, James

PATENT DATE 1764

TRACT Clows Hazard

		COUNTY	Queen	Queen's	
Certificate	367	Acres	Liber	BC&GS#27	Folio 70
"	"	"	"	"	"
Patent	367	"	"	BC&GS#25	" 150

Remarks:—

NAME Clowes, Ezekiel W.,

SURVEY DATE 1834

TRACT Promise Land

COUNTY Worcester

ACRES 162A-1R

CERTIFICATE No. 1080

NAME Clowter, Richard or Richard Clowuter

1685

TRACT Bastable

COUNTY Charles

Certificate	100	Acres	Liber	22	Folio	182
"	"	"	"	"	"	"
Patent	100	"	"	N.S.#B	"	439

Remarks:—