

msa stager s1426 08/10/98 dfh

NAME **Casleton, Robert & Garrett Sinnett**

1672

TRACT **Friendship**

COUNTY **Charles**

Certificate	50	Acres	Liber	16	Folio	346
“	“	“	“	“	“	“
Patent	50	“	“	14	“	508

Remarks:---

NAME ~~Cassady~~, Patrick

PATENT DATE 1776

TRACT Silver Plains

COUNTY Frederick

Certificate 118 Acres Liber BC&GS#51 Folio 238

“ “ “ “

Patent “ “ “

Remarks:-- Patented to Patrick Moaney

Liber BC&GS#52, folio 151

NAME Casseday, James

PATENT DATE 1848

TRACT Horsey's Discovery Proclamated

COUNTY Cecil

Certificate 30 1/4 Acres Liber GGB#7-A Folio 19

" " " " " "

Patent 30 1/4 " " GGB#5 " 415

Remarks: ---

NAME Cassell, George

PATENT DATE 1771

TRACT Mount Pleasant

COUNTY

Frederick

Certificate	229	Acres	Liber BC&GS#45	Folio	1
"	"	"	"	"	"
Patent	229	"	" BC&GS#44	"	66

Remarks: ---

NAME Cassin, St. John and William D. _____

PATENT DATE 1871

TRACT Great Projection

COUNTY Montgomery

Certificate	Acres	Liber	Folio
"	"	"	"
Patent 4	"	" WL&WS#2	" 516

Remarks:— Certificate in name of William Deakins,
Liber GLLD#1, folio 241.

NAME Cassin, William D. and St. John

PATENT DATE 1871

TRACT Great Projection

COUNTY Montgomery

Certificate	Acres	Liber	Folio
"	"	"	"
Patent 4	"	" WL&WS#2	" 516

Remarks:— Certificate in name of William Deakins,
Liber GLLD#1, folio 241.

NAME **Cassleton, Robert**

1673

TRACT **Skipton**

COUNTY **Charles**

Certificate	300	Acres	Liber	17	Folio	378
“	“	“	“	“	“	“
Patent	300	“	“	15	“	73

Remarks:—

NAME Casbeck, John

1668

TRACT Cassocks Lordship

COUNTY Charles

Certificate	100	Acres	Liber	11	Folio	504
"	"	"	"	"	"	"
Patent	100	"	"	12	"	153

Remarks:

NAME Cassock, John

1674

TRACT Lemars Purchase

COUNTY Charles

Certificate	100	Acres	Liber	17	Folio	523
“	“	“	“	“	“	“
Patent	100	“	“	18	“	236

Remarks:—

NAME Cassock, John

1875

TRACT Tiverton

COUNTY

Charles

Certificate	100	Acres	Liber	15	Folio	282
"		"	"		"	
Patent	100	"	"	19	"	104

Remarks:—

NAME Casson, Henry

1742

TRACT Jumps Claims

		COUNTY	<u>Now</u>	Caroline		
Certificate	80	Acres	Liber	L.G.#E	Folio	34
"	"	"	"	"	"	"
Patent	80	"	"	E.I.#6	"	519

Remarks:—

NAME **Casson, Henry**

1742

TRACT **Mistake**

COUNTY **Queen Anne**

Certificate **30** Acres Liber **L.G.#E** Folio **32**

“ “ “ “

Patent **30** “ “ **E.I.#6** “ **506**

Remarks:—

NAME **Casson, Henry**

1747

TRACT **Cassons Meadows**

COUNTY **Now Caroline**

Certificate **490** Acres Libe **BY. & GS. #5** Folio **34**

“ “ “ “

Patent **490** “ “ **T. I. #4** “ **570**

Remarks:—

NAME Casson, Henry

1748

TRACT Mistakes Addition

COUNTY

Now Caroline

Certificate	37	Acres	Libe	BY.&GS.#5	Folio	349
"	"	"	"	"	"	"
Patent	37	"	"	BY.&GS.#2	"	566

Remarks: --

NAME Casson, ,Henry

1750

TRACT Silvesters Discovery

COUNTY Queen Anne's

Certificate Acres Liber Folio

“ “ “ “

Patent 241 “ “ BY.&GS.#3 “ 499

Remarks: Certificate in name of Benjamin Silvester
Liber BY.&GS.#5, folio 26

NAME Casson, Henry

1754

TRACT Bakers Chance

COUNTY

Queen Anne's

Certificate

Acres

Liber

Folio

“

“

“

“

Patent

137

“

“

Y.&S.#8

“

593

Remarks:—Certificate in name of Daniel Baker,
Liber BC.&GS.#1, folio 39

NAME Casson, Henry

1759

TRACT Braughen

COUNTY

Now Caroline

Certificate 105 $\frac{3}{4}$ Acres Liber BC&GS#12 Folio 127

“ “ “ “

Patent “ “ “

Remarks:—Patent to Thomas Swan, Jr. Liber BC&GS#8,
folio 588

NAME Casson, Henry

PATENT DATE 1763

TRACT Mistakes Addition

COUNTY Queen Anne's

Certificate 115 Acres Liber BC&GS#27 Folio 76

" " " " "

Patent 115 " " BC&GS#23 " 465

Remarks:

NAME Casson, Henry

1763

TRACT Swamp Ridge

COUNTY

Now Caroline

Certificate 13½ Acres Liber BC&GS#34 Folio 151

“ “ “ “

Patent “ “ “

Remarks:—Patent to Abraham Jump, Liber BC&GS#20,
folio 517.

NAME Casson, Henry

PATENT DATE 1764

TRACT Jumps Claims Resurveyed

		COUNTY	<u>Now</u> Caroline		
Certificate	146 $\frac{3}{4}$	Acres	Liber	BC&GS#27 ^{Folio}	67
"	"	"	"	"	"
Patent	146 $\frac{3}{4}$	"	"	BC&GS#28 "	411

Remarks: ...

NAME **Casson, Henry**

PATENT DATE **1790**

TRACT **Forrest Range**

COUNTY **Caroline**

Certificate	590$\frac{3}{4}$	Acres	Liber IC#D	Folio 723
-------------	------------------------------------	-------	-------------------	------------------

“	“	“	“	“
---	---	---	---	---

Patent	“	“	“	“
--------	---	---	---	---

Remarks: -- **Patented to Matthew Driver**
Liber IC#E, folio 533

NAME Casson, William

1669

TRACT Cassons Choice

COUNTY Talbot

Certificate 50 Acres Liber 12 Folio 363

“ “ “ “

Patent “ “ “

Remarks: -

NAME Cassy, William

SURVEY DATE 1740

TRACT Bristoll

COUNTY Dorchester

ACRES 95

CERTIFICATE No. 249

NAME Casteel, Edmund

PATENT DATE 1764

TRACT Casteels Part of Edmunds Frolick Enlarged

COUNTY Prince George's

Certificate 454 Acres Liber BC&GS#27 Folio 598

“ “ “ “

Patent 454 “ “ BC&GS#25 “ 330

Remarks:—

NAME Casteel, Nathaniel

PATENT DATE 1842

TRACT Sandusky

		COUNTY	<u>Now</u> Garrett		
Certificate	205	Acres	Liber	GGB#6	Folio 161
"	"	"	"	"	"
Patent	205	"	"	GGB#5	" 100

Remarks: - -

NAME Casteel, Thomas

PATENT DATE 1859

TRACT Thomaston

COUNTY Garrett

Certificate 104 5/8 Acres Liber WL&WS#3 Folio 209

“ “ “ “

Patent “ “ “

Remarks:— Patented to John Frantz,
Liber IM#1, folio 273.

NAME Castel, John

1743

TRACT Littleworth

COUNTY

Now Washington

Certificate	50	Acres	Liber	L.G.#E	Folio	374
"	"	"	"	"	"	"
Patent	50	"	"	P.T.#2	"	26

Remarks:—

NAME Castell, Edmund

1756

TRACT Edmunds Frolick

COUNTY

Prince George's

Certificate

327

Acres

Libe BC. & GS. #5 Folio

165

“

“

“

“

Patent

327

“

“ BC. & GS. #3 “

384

Remarks:—

NAME Castell, Edward

1714

TRACT Casteell

COUNTY

Prince George's

Certificate	300	Acres	Liber	E.E.#6	Folio	123
"	"	"	"	"	"	"
Patent	300	"	"	E.E.#6	"	124
Remarks:—				R.Y.#1	"	426

NAME Castell, Meshack

PATENT DATE 1869

TRACT Poplar Spring

COUNTY Now Garrett

Certificate	200	Acres	Liber GLLD#1	Folio	49
"	"	"	"	"	"
Patent	200	"	" WL&WS#2	"	348

Remarks:—

NAME Caster, William & John Allison

1729

TRACT Allisons Adventure

COUNTY

Now Montgomery

Certificate 300 Acres Liber I.L.#B Folio 116

“ “ “ “

Patent 300 “ “ P.L.#7 “ 122

Remarks:—

NAME Castle, George

PATENT DATE 1774

TRACT Rising Sun (The)

COUNTY Frederick

Certificate 30 Acres Liber BC&GS#50 Folio 4

" " " "

Patent 30 " " BC&GS#46 " 329

Remarks: --

NAME Castle, George

PATENT DATE 1796

TRACT Lost Sheep

COUNTY Frederick

Certificate 25 Acres Liber IC#K Folio 724

“ “ “ “

Patent “ “ “

Remarks:— Patented to Jacob Staley
Liber IC#G, folio 679

NAME Castle, George

PATENT DATE 1804

TRACT Rabbit Valley

		COUNTY	Frederick		
Certificate	26	Acres	Liber IC#Q	Folio	352
"	"	"	"	"	"
Patent	26	"	" IC#S	"	171

Remarks:—

NAME Castle, Jacob

PATENT DATE 1792

TRACT Resurvey on Mill Lot (The)

		COUNTY	Frederick		
Certificate	223 $\frac{3}{4}$	Acres	Liber IC#I	Folio	74
"	"	"	"	"	"
Patent	223 $\frac{3}{4}$	"	" IC#H	"	145

Remarks:—

NAME Castle, James, Sr.,

SURVEY DATE 1739 Van

TRACT Jackson is the Man for Me & so is Little

COUNTY Frederick

ACRES 183-3-21

CERTIFICATE No. 310

Castle, Joseph

NAME

PATENT DATE

1813

TRACT

Joined Together

COUNTY

Frederick

Certificate

3 $\frac{3}{4}$.

Acres

Liber IB#B

Folio

399

“

“

“

“

Patent

“

“

“

Remarks:—

Patented to Peter Beckenbaugh,
Liber IB#A, folio 390.

NAME Castle, Ralph

1673

TRACT Castles Point

COUNTY Kent

Certificate	150	Acres	Liber	12	Folio	294
-------------	-----	-------	-------	----	-------	-----

"	"	"	"	"	"	"
---	---	---	---	---	---	---

Patent	150	"	"	15	"	114
--------	-----	---	---	----	---	-----

Remarks:— Name appears "Castell" in Certificate.

NAME Castle, Thomas

SURVEY DATE 1787

TRACT Deer Park

COUNTY Frederick

ACRES 156

CERTIFICATE No. 173

NAME Castle, Thomas

PATENT DATE 1796

TRACT Flemmings Loss

COUNTY Frederick

Certificate 13½ Acres Liber IC#K Folio 750

“ “ “ “ “

Patent “ “ “

Remarks:— Patented to Michael Smith,
Liber IC#L, folio 102.

NAME **Castle, Thomas**

SURVEY DATE **1818**

TRACT **Defence**

COUNTY **Frederick**

ACRES **1-2-34**

CERTIFICATE No. **174**

NAME .. Castledine, William

SURVEY DATE 1753

TRACT Castledine's Lot

COUNTY Kent

ACRES 13

CERTIFICATE No. 42

NAME **Caswell, Richard**

1738

TRACT **Caswells Venture**

COUNTY

Baltimore

Certificate	98	Acres	Liber	E. I. #5	Folio	361
“	“	“	“	“	“	“
Patent	98	“	“	E. I. #6	“	132

Remarks: —

NAME Cate, William

1667

TRACT Crokenfield

COUNTY St. Mary's

Certificate	100	Acres	Liber	10	Folio	590
"	"	"	"	"	"	"
Patent	100	"	"	11	"	240

Remarks:—

NAME Catelin, Henry

1663

TRACT Catelins Plain

COUNTY Talbot

Certificate 500 Acres Liber 5 Folio 542

“ “ “ “ “

Patent 500 “ “ 5 “ 542

Remarks:

NAME Catelin, Henry & Andrew Skinner

1663

TRACT Sutton Grange

COUNTY Talbot

Certificate	600	Acres	Liber	5	Folio	540
"	"	"	"	"	"	"
Patent	600	"	"	5	"	541

Remarks:

NAME Cathel, John

SURVEY DATE 1796

TRACT Addition to Mullens Field

COUNTY Somerset

ACRES 3 3/4

CERTIFICATE No. 59

NAME Cathel, John
SURVEY DATE 1796
TRACT Addition to Mullena Fields
COUNTY Worcester
ACRES 3/4
CERTIFICATE No 80

NAME Cathell, David

1758

TRACT Cathells Addition

COUNTY

Worcester

Certificate	50	Acres	Libe BC&GS#11	Folio	166
"	"	"	"	"	"
Patent	50	"	" BC&GS#13	"	130

Remarks:—

NAME Cathell, David

1761

TRACT Davids Hard Ship

COUNTY

Now Wicomico

Certificate	150	Acres	Liber BC&GS#21	Folio	643
"	"	"	"	"	"
Patent	150	"	" BC&GS#22	"	123

Remarks:---

NAME **Cathell, David**

PATENT DATE **1783**

TRACT **Davias Folly**

COUNTY

Worcester

Certificate **40** Acres Libet **BC&GS#50** Folio **465**

“ “ “ “

Patent **40** “ “ **I C # A** “ **244**

Remarks: —

NAME Cathell, David

PATENT DATE 1796

TRACT Davids Out Let

		COUNTY	<u>Now</u> Wicomico	
Certificate	237	Acres	Liber I C # K	Folio 483
"	"	"	"	"
Patent	237	"	" I C # L "	79

Remarks:—

NAME **Cathell, David**

PATENT DATE **1801**

TRACT **Mill Lot**

COUNTY **Now** **Wicomico**

Certificate	327½	Acres	Liber	IC#A	Folio	346
-------------	-------------	-------	-------	-------------	-------	------------

“	“	“	“	“	“	“
---	---	---	---	---	---	---

Patent	327½	“	“	IC#B	“	11
--------	-------------	---	---	-------------	---	-----------

Remarks: -

NAME Cathell, James

1737

TRACT Cathells Venture

COUNTY Now Wicomico

Certificate **52** Acres Liber **E.I.#3** Folio **515**

“ “ “ “

Patent **52** “ “ **E.I.#2** “ **675**

Remarks:—



NAME **Cathell, James**

1754

TRACT **James's Addition**

COUNTY

Somerset

Certificate **50** Acres Libe **BC. & GS. #1** Folio **221**

“ “ “ “ “

Patent **50** “ “ **Y. & S. #6** “ **494**

Remarks:—

NAME Cathell, James
SURVEY DATE 1771
TRACT Murtill Ridge
COUNTY Worcester
ACRES 161 3/4
CERTIFICATE No. 918

NAME	Cathell, John
SURVEY DATE	1773
TRACT	David's Hardship
COUNTY	Worcester
ACRES	154 1/2
CERTIFICATE No	380

NAME	Cathell, John
SURVEY DATE	1784
TRACT	Little Ease
COUNTY	Worcester
ACRES	2
CERTIFICATE No	808

NAME Cathell, John

PATENT DATE 1794

TRACT Mill Supply

		COUNTY	<u>Now</u> Wicomico		
Certificate	75½	Acres	Liber IC#K	Folio	64
“	“	“	“	“	“
Patent	75½	“	“ IC#G	“	455

Remarks:—

NAME Cathell, Jonathan

1746

TRACT Duskeys Folly

COUNTY Now Wicomico

Certificate 50 Acres Libe BY. & GS. #1 Folio 486

“ “ “ “ “

Patent 50 “ “ BY. & GS. #3 “ 55

Remarks:—

NAME Cathell, Jonathan

1761

TRACT Midland

COUNTY Now Wicomico

Certificate	80	Acres	Liber BC&GS#19	Folio	75
"	"	"	"	"	"
Patent	80	"	" BC&GS#17	"	569

Remarks:-

NAME Cathell, Jonathan

1764

TRACT Safe Guard

COUNTY

Now Wicomico

Certificate 1633 Acres Liber BC&GS#31 Folio 678

“ “ “ “

Patent 1633 “ “ BC&GS#20 “ 123

Remarks:—



NAME Cathell, Joshua
SURVEY DATE 1778
TRACT Good Luck
COUNTY Worcester
ACRES 91 3/4
CERTIFICATE No. 584

NAME Cathell, Levi, et al,
SURVEY DATE 1818
TRACT Cathell's Luok
COUNTY Worcester
ACRES 62 3/4
CERTIFICATE No. 275

NAME Cathell, Levi
SURVEY DATE 1839
TRACT Addition to Cathells Lock
COUNTY Worcester
ACRES 318 3/4
CERTIFICATE No 35

NAME Cather, George

PATENT DATE 1801

TRACT Barnstable

COUNTY Cecil

Certificate 244 $\frac{3}{4}$ Acres Liber IC#Q Folio 25

“ “ “ “ “

Patent “ “ “

Remarks:— Patented to James and William Cord
Liber IC#L, folio 653.

NAME Cather, John

PATENT DATE 1793

TRACT Prospect Hill

		COUNTY	Cecil			
Certificate	109	Acres	Liber	IC#I	Folio	306
"	"	"	"	"	"	"
Patent	109	"	"	IC#H	"	404

Remarks:---

NAME Catherine, Vian

PATENT DATE 1798

TRACT Mothers Care

COUNTY

Frederick

Certificate

Acres

Liber

Folio

“

“

“

“

Patent

185

“

“

I C # L “ 457

Remarks: Certificate in name of Ruth Catherine

Liber I C # 0

Folio 425

NAME Cathey, James and Benjamin McKinley

1748

TRACT Drum Greena

COUNTY Cecil

Certificate 100 Acres Liber L.G.#C Folio 293

“ “ “ “ “

Patent “ “ “

Remarks:—Patent to John McKinley, Liber B1.&D1.#3
Folio 681

NAME **Cathiel, James**

1743

TRACT **Cathiels Chance**

COUNTY Now **Wicomico**

Certificate **70** Acres Liber **L.G.#C** Folio **348**

“ “ “ “ “

Patent **70** “ “ **E.I.#6** “ **624**

Remarks:—

NAME Cathrup, William

1702

TRACT Cathrups Security

COUNTY Talbot

Certificate	205	Acres	Liber	D. D. #5	Folio	106
"	"	"	"	"	"	"
Patent	205	"	"	D. D. #5	"	106

Remarks:—

NAME **Catlett, Alexander (See other side)**

PATENT DATE **1784**

TRACT **Partnership**

		COUNTY						
Certificate	710	Acres		Montgomery	Liber	IC#A	Folio	413
"	"	"	"	"	"	"	"	"
Patent	710	"	"	"	"	IC#B	"	225

Remarks:—



Hardage Lane, Benjamin Edwards &
Zachariah Offutt

NAME Catlett, Alexander

PATENT DATE 1793 side)

TRACT Resurvey on the Second Part of (See other

COUNTY Montgomery

Certificate	404	Acres	Liber	IC#I	Folio	288
-------------	-----	-------	-------	------	-------	-----

"	"	"	"	"	"	"
---	---	---	---	---	---	---

Patent	404	"	"	IC#G	"	227
--------	-----	---	---	------	---	-----

Remarks:—

Second Resurvey of Friend in Need

NAME **Catlett, George**

SURVEY DATE **1840**

TRACT **Eel**

COUNTY **Alleghany**

ACRES **10 5/16**

CERTIFICATE No. **255**

NAME Catlin, Robert

1679

TRACT First Choice

COUNTY Somerset

Certificate

Acres

Liber

Folio

“

“

“

“

Patent

250

“

“

N.S.#B

“

231

Remarks:—

Certificate in name of William Stevens

Liber 21, folio 165

NAME Catlin, William

1734

TRACT Catline Venture

COUNTY

Somerset

Certificate	50	Acres	Liber	E. I. #3	Folio	347
"	"	"	"	"	"	"
Patent	50	"	"	E. I. #2	"	38

Remarks:—

NAME **Catlin, William**

1749

TRACT **Catlins Lott**

COUNTY

Somerset

Certificate **31** Acres Libe **BY. & GS. #5** Folio **373**

“ “ “ “

Patent **31** “ “ **BY. & GS. #3** “ **211**

Remarks:—

NAME Catlin, Wm. I.

PATENT DATE 1881

TRACT Catlin's Venture

COUNTY Wicomico

Certificate	168	Acres	Liber	WRH#1	Folio	135
“	“	“	“	“	“	“
Patent	168	“	“	WRH#1	“	417

Remarks:—

NAME Catline, Henry

1666

TRACT Middle Land (The)

COUNTY Anne Arundel

Certificate 40 Acres Liber 9 Folio 358

“ “ “ “ “

Patent 40 “ “ 10 “ 178

Remarks:—

NAME Catling, Fenton

1760

TRACT Hogg Quarter

COUNTY

Somerset

Certificate	130	Acres	LiberBC&GS#19	Folio	134
"	"	"	"	"	"
Patent	130	"	" BC&GS#15	"	672

Remarks:—

NAME Catlyne, Robert

1695

TRACT Long Ridge

COUNTY

Somerset

Certificate	135	Acres	Liber	C.#3	Folio	254
"	"	"	"	"	"	"
Patent	135	"	"	C.#3	"	254

Remarks:—

NAME Catlyne, Robert

1695

TRACT Long Ridge

COUNTY Somerset

Certificate

Acres

Liber

Folio

“

“

“

“

Patent

135

“

“

W.D.

“

62

Remarks:—

NAME Catlyne, Robert

1695

TRACT Peterborough

COUNTY

Now Worcester

Certificate 50 Acres Liber C.#3 Folio 296

“ “ “ “ “

Patent ' “ “ “

Remarks:— Patent to Nicholas Cornwell, Liber C.#3,
folio 296

NAME . Caton, Joseph

SURVEY DATE 1813

TRACT Barrell Green

COUNTY Dorchester

ACRES 358

CERTIFICATE No. 188

NAME Caton, Richard, Christopher Johnson &

PATENT DATE 1794 Thoroughgood Smith

TRACT Stevensons Garden

COUNTY Frederick

Certificate

Acres

Liber

Folio

“

“

“

“

Patent

1595

“

“

IC#G

“

455

Remarks:—

Certificate in name of Edward Stevenson

Liber IC#I, folio 667

NAME Caton, Richard

PATENT DATE 1803

TRACT Neighbourship

COUNTY Baltimore

Certificate	7	Acres	Liber IC#R	Folio	240
-------------	---	-------	------------	-------	-----

"	"	"	"	"	"
---	---	---	---	---	---

Patent	"	"	"	"	"
--------	---	---	---	---	---

Remarks:— Patented to Charles Carroll

Liber IC#P, folio 445.

NAME Caton, Richard and Robert G. Harper

PATENT DATE 1816

TRACT Security

COUNTY Baltimore

Certificate	12-2-30	Acres	Liber	IB#D	Folio	446
"	"	"	"	"	"	"
Patent	12-2-30	"	"	IB#C	"	522

Remarks:--

NAME Caton, Richard

PATENT DATE 1829

TRACT Fourth Orange

COUNTY Baltimore

Certificate

Acres

Liber

Folio

“

“

“

“

Patent 5-2-6

“

“ GGB#1

“

101

Remarks: - Certificate in name of Charles C.

Harper and Richard Caton, Liber GGB#2,
folio 12.

NAME Caton, Richard, et al,

PATENT DATE 1829

TRACT Fourth Orange

	COUNTY			
Certificate	5-2-6	Acres	Baltimore	
"	"	"	Liber GGB#2	Folio 12
"	"	"	"	"
Patent	"	"	"	"

Remarks: --- Patented to Richard Caton,
Liber GGB#1, folio 101.

NAME **Caton, Richard**

PATENT DATE **1829**

TRACT **Third Orange**

COUNTY **Baltimore**

Certificate

Acres

Liber

Folio

“

“

“

“

Patent **50-3-3**

“

“

GGB#1

“

100

Remarks:— **Certificate in name of Richard Caton,
et al, Liber GGB#2, folio 11.**

NAME **Caton, Richard, et al,** _____

PATENT DATE **1829**

TRACT **Third Orange**

COUNTY **Baltimore**

Certificate **50-3-3** Acres Liber **GGB#2** Folio **11**

“ “ “ “ “

Patent “ “ “

Remarks:-- **Patented to Richard Caton,
Liber GGB#1, folio 100.**

NAME **Caton, Richard**

PATENT DATE **1833**

TRACT **Colerain**

COUNTY **Washington**

Certificate

Acres

Liber

Folio

“

“

“

“

Patent **1274**

“

“

GGB#1

“

473

Remarks: **Certificate in name of John Farrel,
Liber GGB#2, folio 404.**

NAME Caton, Richard

PATENT DATE 1838

TRACT Fauvers Luck

COUNTY

Washington.

Certificate

Acres

Liber

Folio

“

“

“

“

Patent

60½

“

“

GGB#3

“

278

Remarks:-- Certificate in name of Nicholas Fauver,
Liber GGB#4, folio 173.

NAME Caton, Richard

PATENT DATE 1838

TRACT Frisby Plains

COUNTY Allegany

Certificate

Acres

Liber

Folio

“

“

“

“

Patent 38 3/8 “ “ GGB#3 “ 240

Remarks:— Certificate in name of Ludwick Roderick
Liber GGB#4, folio 126

NAME **Caton, Richard**

PATENT DATE **1838**

TRACT **Mount Carbon Resurveyed**

COUNTY **Allegany**

Certificate

Acres

Liber

Folio

“

“

“

“

Patent

966½

“

“

GGB#3

“

288

Remarks:---

**Certificate in name of William Carroll,
Liber GGB#4, folio 185.**

NAME **Caton, Richard**

PATENT DATE **1838**

TRACT **Red Banks**

COUNTY

Washington

<i>Certificate</i>	109	<i>Acres</i>	<i>Liber</i>	GGB#4	<i>Folio</i>	171
"	"	"	"	"	"	"
<i>Patent</i>	109	"	"	GGB#3	"	277

Remarks:—

NAME **Caton, Richard**


PATENT DATE **1838**

TRACT **Wellesley Manor**

COUNTY **Allegany**

Certificate	Acres	Liber	Folio
“	“	“	“
Patent 2229 5/8	“	GGB#3	285

Remarks:- **Certificate in name of William Carroll,
Liber GGB#4, folio 180.**



NAME Caton, Richard, et al.

PATENT DATE 1839

TRACT Anthracite Range

COUNTY

Allegany

Certificate 6889 3/8 Acres

Liber GGB#4 Folio 308

“ “ “ “ “ “

Patent 6889 3/8 “

“ GGB#3 “ 373

Remarks:—

NAME **Caton, Richard**

PATENT DATE **1839**

TRACT **Carroll's Mines**

COUNTY

Alleghany

Certificate

Acres

Liber

Folio

“

“

“

“

Patent

308 $\frac{3}{4}$

“

“

GGB#3

“

383

Remarks:— **Certificate in name of William Carroll,
Liber GGB#4, folio 322.**

NAME Caton, Richard

PATENT DATE 1839

TRACT Caton's Purchase

COUNTY Allegany

Certificate

Acres

Liber

Folio

"

"

"

"

Patent 868 5/8 " " GGB#3 " 455

Remarks: -- Certificate in name of Aron Potts,
Liber GGB#4, folio 425.

NAME **Caton, Richard**


PATENT DATE **1839**

TRACT **Green Briar**

COUNTY **Washington**

Certificate	Acres	Liber	Folio
“	“	“	“
Patent	42$\frac{1}{4}$	“ GGB#3	“ 390

Remarks: --- **Certificate in name of Cynthia Boyd,
Liber GGB#4, folio 333.**



NAME Caton, Richard

PATENT DATE 1839

TRACT Lumber

COUNTY Allegany

Certificate

Acres

Liber

Folio

“

“

“

“

Patent 43 5/8 “ “ GGB#3 “ 464

Remarks:— Certificate in name of Daniel J. H.
Crabtree, Liber GGB#4, folio 435.

NAME Caton, Richard

PATENT DATE 1839

TRACT Oak Valley

	COUNTY	Washington				
Certificate	71 $\frac{3}{4}$.	Acres	Liber	GGB#4	Folio	415
"	"	"	"	"	"	"
Patent	71 $\frac{3}{4}$	"	"	GGB#3	"	448

Remarks:—

NAME Caton, Richard

PATENT DATE 1839

TRACT Piney Bluffs

		COUNTY	<u>Now</u>	Allegany		
Certificate	30	Acres	Liber	GGB#4	Folio	320
"	"	"	"	"	"	"
Patent	30	"	"	GGB#3	"	382

Remarks:—

NAME Caton, Richard

PATENT DATE 1839

TRACT Potose Mines

COUNTY

Alleghany

Certificate 45 Acres Liber Folio

“ “ “ “

Patent 45 “ “ GGB#3 “ 379

Remarks:— Certificate in name of William Carroll,
Liber GGB#4, folio 317.

NAME Caton, Richard

PATENT DATE 1839

TRACT Scrapings

COUNTY Allegany

Certificate

Acres

Liber

Folio

“

“

“

“

Patent 4 1/8 “ “ GGB#3 “ 382

Remarks:— Certificate in name of William Carroll,
Liber GGB#4, folio 321.

NAME **Caton, Richard**

PATENT DATE **1839**

TRACT **Watson's Entry**

		COUNTY	Washington		
Certificate	259	Acres	Liber	GGB#4	Folio 318
“	“	“	“	“	“
Patent	259	“	“	GGB#3	“ 380

Remarks: --

NAME Caton, Richard, et al.

PATENT DATE 1839

TRACT Woodstock

COUNTY Allegany

Certificate

Acres

Liber

Folio

“

“

“

“

Patent 186 1/8 “ “ GGB#3 “ 378

Remarks:— Certificate in name of Richard Caton,
Liber GGB#4, folio 315.

NAME Caton, Richard

PATENT DATE 1839

TRACT Woodstock

COUNTY Allegheny

Certificate 186 1/8 Acres Liber GGB#4 Folio 315

“ “ “ “

Patent “ “ “

Remarks:— Patented to Richard Caton, et al,
Liber GGB#3, folio 378.

NAME **Caton, Richard**

PATENT DATE **1840**

TRACT **Claradon**

COUNTY

Allegheny

Certificate

Acres

Liber

Folio

“

“

“

“

Patent **143 5/8** “ “ **GGB#3** “ **546**

Remarks:-- **Certificate in name of Walter Bevans,
Liber GGB#4, folio 545.**

NAME **Caton, Richard**

PATENT DATE **1840**

TRACT **Langoles**

COUNTY **Allegany**

Certificate	Acres	Liber	Folio
“	“	“	“
Patent 67	“	“ GGB#3	“ 545

Remarks:-- **Certificate in name of Walter Bevans,
Liber GGB#4, folio 544.**

NAME Caton, Richard, et al,

PATENT DATE 1842

TRACT Anthrax

COUNTY Allegany

Certificate

Acres

Liber

Folio

“

“

“

“

Patent

2733

“

“

GGB#5

“

73

Remarks:— Certificate in name of William Carroll
and Richard Caton, Liber GGB#6, folio 132.

NAME Caton, Richard, et al, _____

PATENT DATE 1842

TRACT Anthrax

COUNTY Allegany

Certificate 2733 Acres Liber GGB#6 Folio 132

“ “ “ “ “

Patent “ “ “

Remarks:— Patented to Richard Caton and William
Woodville, Liber GGB#5, folio 73.

NAME Caton, Richard

PATENT DATE 1842

TRACT Orleans

COUNTY Allegany

Certificate 493 $\frac{1}{4}$ Acres Liber GGB#6 Folio 211

“ “ “ “

Patent “ “ “

Remarks:— Patented to Mary Ann Marchioness,
Liber GGB#3, folio 647.

NAME Caton, Richard

PATENT DATE 1843

TRACT Granite Resurveyed

COUNTY Allegany

Certificate	Acres	Liber	Folio
"	"	"	"
Patent 993	"	" GGB#6	" 267

Remarks:— Certificate in name of William
Carroll, Liber GGB#6, folio 267.

NAME Caton, Richard

PATENT DATE **1843**

TRACT **Johnnes Luck**

COUNTY **Allegany**

Certificate

Acres

Liber

Folio

“

“

“

“

Patent **51**

“

“

GGB#5

“

127

Remarks: **Certificate in name of Lewis Crabtree,
Liber GGB#6, folio 253.**

NAME Caton, Richard

PATENT DATE 1845

TRACT Sideros

COUNTY Allegany

Certificate 886 1/8 Acres Liber GGB#6 Folio 436

" " " "

Patent " " "

Remarks:— Patented to Mary Ann Marchioness

Wellesly, et al, Liber GGB#5, folio 246.

(See other side)

Louisa Catharine Wellesly, Elizabeth
Baroness Stafford and Emily McTavish.

NAME Caton, Richard

PATENT DATE 1845

TRACT Stafford

COUNTY Allegany

Certificate 1287 13/16 Liber GGB#6 Folio 438

“ “ “ “

Patent “ “ “

Remarks:-- Patented to Mary Ann Marchioness

Wellesly, et al, Liber GGB#5, folio 248.

● (See other side)

Louisa Catharine Wellesly, Duchess of
Leeds, Elizabeth Baroness Stafford and
Emily McTavish.

NAME Caton, William
SURVEY DATE 1782
TRACT Caton's Choice Part Of Kent Manor No. 12.
COUNTY Kent
ACRES 101 1/4
CERTIFICATE No. 43

NAME Caton, William

PATENT DATE 1791

TRACT Catons Choice

COUNTY Kent

Certificate	101 ¹	Acres	Liber IC#F	Folio	554
"	"	"	"	"	"
Patent	"	"	"	"	"

Remarks:— Patented to George Black
Liber IC#G, folio 111

NAME Caton, William
SURVEY DATE 1845
TRACT Catons Discovery
COUNTY Anne Arundel
ACRES 373 3/4
CERTIFICATE No. 104-A

NAME Cator, Levin

SURVEY DATE 1791

TRACT Cator's Addition

COUNTY Dorchester

ACRES 214

CERTIFICATE No. 281

NAME .. Catrop, William Marsh _____

PATENT DATE 1803

TRACT Clickett

		COUNTY	Talbot			
Certificate	4 $\frac{1}{2}$	Acres	Liber	IC#Q	Folio	275
"	"	"	"	"	"	"
Patent	4 $\frac{1}{2}$	"	"	IC#P	"	426

Remarks:—

NAME **Catrup, Henry**

SURVEY DATE **1663**

TRACT **Locust Grove**

COUNTY **Talbot**

ACRES **178 1/2**

CERTIFICATE No. **189**

NAME **Catrup, Henry**

SURVEY DATE **1809**

TRACT **Inch and Pinch**

COUNTY **Talbot**

ACRES **37 3/4**

CERTIFICATE No. **159**

NAME Catrup, William Marsh

PATENT DATE 1793

TRACT Bite the Biter

COUNTY

Talbot

Certificate

Acres

Liber

Folio

“

“

“

“

Patent

186

“

“

IC#G

“

152

Remarks:— Certificate in name of Randolph Johnson

Liber IC#F, folio 641

NAME Catsup, Marsh William _____

PATENT DATE 1800

TRACT Catsup's Purchase

		COUNTY	Talbot			
Certificate	185 1/4	Acres	Liber	IC#A	Folio	173
"	"	"	"	"	"	"
Patent	185 1/4	"	"	IC#A	"	194

Remarks:---

NAME Catsup, William M.

PATENT DATE 1800

TRACT Cut No More of My Timber

COUNTY Talbot

Certificate	$47\frac{3}{4}$	Acres	Liber	IC#A	Folio	240
"	"	"	"	"	"	"
Patent	$47\frac{3}{4}$	"	"	IC#A	"	267

Remarks:—

NAME Catterson, Francis

1685

TRACT Cattersons Hamell

COUNTY Now Kent, Del.

Certificate	500	Acres	Liber	22	Folio	146
"	"	"	"	"	"	"
Patent	500	"	"	N. S. #B	"	113

Remarks:--

NAME Catterson, Francis

1685

TRACT Cattersons Range

COUNTY Dorchester

Certificate	200	Acres	Liber 22	Folio 158
"	"	"	"	"
Patent	200	"	" N.S.#B	" 108

Remarks:

NAME Catterton, James

SURVEY DATE 1706

TRACT Friendship

COUNTY Calvert

ACRES 191

CERTIFICATE No. 51

NAME Catterton, Michael

1687

TRACT Cattertons Lott

COUNTY Calvert

Certificate	182	Acres	Liber	22	Folio	292
"	"	"	"	"	"	"
Patent	182	"	"	N.S.#2	"	591

Remarks:—

NAME Cattlin, Robert

1685

TRACT Branfield

COUNTY

Somerset

Certificate 100 Acres Liber 22 Folio 275

“ “ “ “

Patent “ “ “

Remarks:—

NAME Cattlin, Robert

1695

TRACT Meadow

COUNTY Somerset

Certificate	50	Acres	Liber	B. B. #3	Folio	101
"	"	"	"	"	"	"
Patent	50	"	"	B. B. #3	"	103

Remarks:—

NAME Cattlyne, Robert

1864

TRACT Cattlyns Lott

COUNTY Now Somerset

Certificate 300 Acres Liber 7 Folio 307

“ “ “ “ “

Patent “ “ “

Remarks: —

NAME Cattlyne, Robert

1666

TRACT Harford Broad Oke

COUNTY Somerset

Certificate	400	Acres	Liber	10	Folio	260
"	"	"	"	"	"	"
Patent	400	"	"	10	"	353

Remarks:—

NAME Catto, George and Araminta His Wife

1756

TRACT Cattos Range

COUNTY

Cecil

Certificate 1049 Acres Libe BC. & GS. #5 Folio 235

“ “ “ “

Patent 1049 “ “ BC. & GS. #7 “ 233

Remarks:—

NAME	Catto, Robert
SURVEY DATE	1763
TRACT	George and William (The)
COUNTY	Charles
ACRES	311
CERTIFICATE No	172

NAME Catton, John

1724

TRACT Gravelly Hill

COUNTY

Now Wicomico

Certificate	50	Acres	Liber	I.L.#A	Folio	419
"	"	"	"	"	"	"
Patent	50	"	"	P.L.#6	"	110

Remarks:—

NAME Cattoway, Peter

1685

TRACT Cattoways Addition

COUNTY

Now Wicomico

Certificate	50	Acres	Liber	22	Folio	279
"	"	"	"	"	"	"
Patent	"	"	"	"	"	"

Remarks:—

NAME **Catz, Conrad**
SURVEY DATE **1777**
TRACT **Catz Caught The Mouse**
COUNTY **Baltimore**
ACRES **133**
CERTIFICATE No. **293**

NAME Cauckay, Samuel

PATENT DATE 1796

TRACT Sams Puzzle

COUNTY Baltimore

Certificate

Acres

Liber

Folio

“

“

“

“

Patent 94

“

“ I C # M “ 33

Remarks: Certificate in name of Warnell Tracy

Liber I C # 0

Folio 20

NAME Caudrey, John (See John Candery)

TRACT

COUNTY

Certificate

Acres

Liber

Folio

“

“

“

“

Patent

“

“

“

Remarks:—

NAME Caudrey, Rachel

1735

TRACT Cant Tell

COUNTY

Now Wicomico

Certificate

Acres

Liber

Folio

“

“

“

“

Patent

91

“

“

E.I.#4

“

402

Remarks:—

Certificate in name of George Collier,
Liber E.I.#3, folio 417

NAME Caufman, Henry

PATENT DATE 1790

TRACT Chestnut Ridge

COUNTY Baltimore

Certificate	Acres	Liber	Folio
"	"	"	"
Patent	75	"	IC#G 23

Remarks:— Certificate in name of Frederick
Willhelm, Liber IC#F, folio 177

NAME Caukey, Samuel

PATENT DATE 1803

TRACT Mount Pleasant

COUNTY Baltimore

Certificate	16	Acres	Liber IC#R	Folio	239
-------------	----	-------	------------	-------	-----

"	"	"	"	"	"
---	---	---	---	---	---

Patent	16	"	" IC#S	"	18
--------	----	---	--------	---	----

Remarks:—

NAME **Caul, William**
SURVEY DATE **1716**
TRACT **Caul's Improvement**
COUNTY **St. Mary's**
ACRES **25**
CERTIFICATE No. **94**

NAME **Caulder, John**

PATENT DATE **1795**

TRACT **Daniels Lot**

COUNTY

Harford

Certificate

Acres

Liber

Folio

“

“

“

“

Patent

44 $\frac{3}{4}$

“

“

I C # L

“

7

Remarks: **Certificate in name of Daniel McComas**

Liber I C # K

Folio 227

NAME Caulfield, Elizabeth H.,

PATENT DATE 1916

TRACT Hutton's Delight

COUNTY Montgomery

Certificate

Acres

Liber

Folio

“

“

“

“

Patent 201 17/20 “ “ JJH#1 “ 69

Remarks: --- Certificate in name of Francis C.
Hutton, Liber TAS#1, folio 362.

NAME Caulk, Jacob

1747

TRACT Dublin Resurveyed

COUNTY Kent

Certificate 107 Acres Libert BY.&GS.#1 Folio 48

“ “ “ “

Patent 107 “ “ BT.&BY.#3 “ 563

Remarks:—

NAME Caulk, John

PATENT DATE 1793

TRACT Molly Dicke Regulation On Theirs or Mine

COUNTY

Caroline

Certificate	328 $\frac{3}{4}$	Acres	Liber IC#I	Folio	239
"	"	"	"	"	"
Patent	328 $\frac{3}{4}$	"	" IC#H	"	241

Remarks: —

NAME **Caulk, John**
SURVEY DATE **1797**
TRACT **Hog Pen Ridge**
COUNTY **Dorchester**
ACRES **19**
CERTIFICATE No. **580**

NAME Caulk, Lawrence

1755

TRACT Theirs Or Mine

COUNTY Dorchester

Certificate	114	Acres	Liber	Folio
"	"	"	"	"
Patent	114	"	" BC&GS#7	" 480

Remarks:— No Record of Cert. Found.

NAME **Caulk, Lawrence**

1757

TRACT **Theirs or Mine**

COUNTY

Dorchester

Certificate	397	Acres	Liber BC&GS#9	Folio	263
"	"	"	"	"	"
Patent	397	"	" BC&GS#6	"	383

Remarks:—

NAME **Caulk, Lawrence**

1764

TRACT **Theirs or Mine**

COUNTY

Dorchester

Certificate	492	Acres	Liber BC&GS#24	Folio	109
"	"	"	"	"	"
Patent	492	"	" BC&GS#20	"	611

Remarks:—

NAME **Caulk, Leonard**

1752

TRACT **Theirs or Mine**

COUNTY

Dorchester

Certificate

Acres

Liber

Folio

“

“

“

“

Patent

114

“

“ **BC&GS#7**

“

480

Remarks:

**Certificate in name of John Griffith,
Liber BC&GS#9, folio 371.**

NAME Caulk, Levin
SURVEY DATE 1787
TRACT Hark Luok
COUNTY Caroline
ACRES 139 3/4
CERTIFICATE No. 138

NAME Caulk, Oliver

1760

TRACT Caulkes Addition

COUNTY

Cecil

Certificate	3	Acres	Liber <u>BC&GS#19</u>	Folio	196
"	"	"	"	"	"
Patent	3	"	" <u>BC&GS#15</u>	"	530

Remarks:—

NAME **Caulk, Peter**

1737

TRACT **Caulks Addition**

COUNTY

Talbot

Certificate **836** **Acres** **Liber** **E. I. #5** **Folio** **312**

“

“

“

“

Patent **336** “ “ **E. I. #2** “ **640**

Remarks:—

NAME Causey, Frederick

PATENT DATE 1776

TRACT Peters Expetible Lot

COUNTY

Dorchester

Certificate	150 $\frac{1}{4}$	Acres	Liber BC&GS#51	Folio	278
"	"	"	"	"	"
Patent	150 $\frac{1}{4}$	"	" BC&GS#52	"	137

Remarks: --

NAME Causey, Frederick

SURVEY DATE 1777

TRACT Mill Security

COUNTY Caroline

ACRES 247

CERTIFICATE No. 201

NAME Causey, Henry
SURVEY DATE 1798
TRACT Causey's Retreat
COUNTY Caroline
ACRES 1048 1/4
CERTIFICATE No. 83

NAME Causey, John

1682

TRACT Causey's Choice

COUNTY Dorchester

Certificate	100	Acres	Liber 21	Folio 297
"	"	"	"	"
Patent	100	"	" C.B.#3	" 164

Remarks:—

NAME Causey, Patrick

PATENT DATE 1769

TRACT Causeys Adventure

COUNTY

Worcester

Certificate 115

Acres

Libe BC&GS#37 Folio 389

“

“

“

“

Patent 115

“

“ BC&GS#39 “ 93

Remarks:—

NAME **Causey, Patrick**

PATENT DATE **1785**

TRACT **Peace and Plenty**

		COUNTY	Worcester			
Certificate	25	Acres	Liber	I C # B	Folio	323
"	"	"	"	"	"	"
Patent	25	"	"	I C # A	"	543

Remarks:—

NAME **Causey, Patrick**

PATENT DATE **1785**

TRACT **Tulls Purchase**

COUNTY **Now** **Wicomico**

Certificate

Acres

Liber

Folio

“

“

“

“

Patent

33

“

“

IC#A

“

543

Remarks: — **Certificate in name of Stephen Tull**
Liber IC#B, folio 329

NAME Causey, Patrick

SURVEY DATE 1790

TRACT Rice Patch

COUNTY Worcester

ACRES 22 1/2

CERTIFICATE No 1112

NAME Causey, Patrick

SURVEY DATE 1797

TRACT Thick Ground

COUNTY Worcester

ACRES 27 1/2

CERTIFICATE No 1274

NAME Causey, Patrick

PATENT DATE 1813

TRACT Out Wited

		COUNTY	Worcester		
Certificate	25	Acres	Liber	IC#C	Folio 344
"	"	"	"	"	"
Patent	25	"	"	CG#C	" 75

Remarks:—

NAME Causey, Patrick

PATENT DATE 1813

TRACT Patrick's Frolic

COUNTY Worcester

	Certificate	20	Acres	Liber	IC#C	Folio	336
	"		"	"		"	
	Patent	20	"	"	CG#C	"	74

Remarks:—

NAME Causey, Patrick

PATENT DATE 1833

TRACT Causey's Hard Luck

COUNTY Worcester

Certificate 27 1/2 Acres Liber CG#D Folio 334

" " " " "

Patent 27 1/2 " " TWL#D " 138

Remarks:—

NAME Causey, Patrick

PATENT DATE 1833

TRACT Rice Patch

COUNTY Worcester

Certificate	22 $\frac{1}{2}$	Acres	Liber	CG#D	Folio	311
"	-	"	"	"	"	
Patent	22 $\frac{1}{2}$	"	"	TWL#D	"	1 26

Remarks:—

NAME Causey, Patrick

PATENT DATE 1833

TRACT Thick Ground

COUNTY Worcester

Certificate 27½ Acres Liber CG#D Folio 310

“ “ “ “ “

Patent 27½ “ “ TWL#D “ 125

Remarks:—

NAME Causey, Patriok

PATENT DATE 1834

TRACT Last Choice

	COUNTY	<u>Now</u>	Somerset		
Certificate	357	Acres	Liber	CG#D	Folio 357
"	"	"	"	"	"
Patent	357	"	"	TWL#D	" 150

Remarks:—

NAME Causey, Patrick

PATENT DATE 1835

TRACT Causey's Station

COUNTY

Worcester

Certificate	437½	Acres	Liber	CG#D	Folio	360
“	“	“	“	“	“	“
Patent	437½	“	“	TWL#D	“	163

Remarks: —

NAME Causey, Pauline Davenport et al

PATENT DATE 1941

TRACT Davenport's Resurvey

COUNTY Dorchester

Certificate 410-2-18 Acres Liber JSS # 1 Folio 493

" " " " " "

Patent 410-2-18 " " JSS # 1 " 510

Remarks:-- Certificate No. 875A



NAME	Causey, Peter T.
SURVEY DATE	1796
TRACT	Yorkshire
COUNTY	Caroline
ACRES	8 1/4
CERTIFICATE No	318

NAME Causey, Philip Jr.

PATENT DATE 1763

TRACT Causeys Chance

COUNTY Dorchester

Certificate 172 Acres Liber BC&GS#24 Folio 689

“ “ “ “

Patent 172 “ “ BC&GS#28 “ 545

Remarks:—

NAME	Causey, Stephen
SURVEY DATE	1793
TRACT	Dogwood Ridge
COUNTY	Worcester
ACRES	14 1/2
CERTIFICATE No.	416

NAME Causey, Stephen

PATENT DATE 1812

TRACT Causey's Folly

COUNTY Now Wicomico

Certificate	14	Acres	Liber IC#C	Folio	324
-------------	----	-------	------------	-------	-----

"	-	"	"	"	"
---	---	---	---	---	---

Patent	14	"	" CG#C	"	62
--------	----	---	--------	---	----

Remarks:— -

NAME **Causey, Stephen**

PATENT DATE **1814**

TRACT **Vexationn**

COUNTY **Worcester**

Certificate **211 1/4 Acres** Liber **IC#C** Folio **409**

“ “ “ “ “

Patent **211 1/4** “ “ **CG#C** “ **728**

Remarks:—



NAME Causey, Stephen
SURVEY DATE 1823
TRACT Dogwood Ridge
COUNTY Worcester
ACRES 14 1/2
CERTIFICATE No. 417

NAME Causey, Taylor P.

PATENT DATE 1801

TRACT Causey's Grove

COUNTY

Caroline

Certificate 484 $\frac{1}{2}$

Aeres

Liber IC#A

Folio 322

“

“

“

“

Patent 484 $\frac{1}{2}$

“

“

IC#A

“

345

Remarks:—

NAME Causey, Thomas

SURVEY DATE 1719

TRACT Causey's Choice

COUNTY Dorchester

ACRES 50

CERTIFICATE No. 282

NAME Causey, Thomas

1719

TRACT Causeys Choice

COUNTY

Dorchester

Certificate 50 Acres Liber I.L.#A Folio 34

" " " "

Patent " " "

Remarks: Unpatented Tract See D. C. Unpatented
Cert. # 282

NAME Causey, Thomas

1725

TRACT Fortune

COUNTY

Dorchester

Certificate

Acres

Liber

Folio

“

“

“

“

Patent

164

“

“

E.I.#1

“

493

Remarks:—

Certificate in name of Robert Jones,
Liber E.I.#3, folio 206

NAME Causey, Thomas

1740

TRACT Causeys Fancy

COUNTY

Now Sussex, Del.

Certificate	50	Acres	Liber	L.G.#C	Folio	98
"	"	"	"	"	"	"
Patent	50	"	"	E.I.#6	"	398

Remarks:—

NAME **Causey, Thomas**

1741

TRACT **Hazard**

COUNTY

Dorchester

Certificate	100	Acres	Liber	L.G.#C	Folio	316
“	“	“	“	“	“	“
Patent	100	“	“	E.I.#6	“	413

Remarks:—

NAME Causey, William

1753

TRACT Hard Fortune

COUNTY

Dorchester

Certificate	262	Acres	Liber BC&GS#1	Folio	58
"	"	"	"	"	"
Patent	262	"	" Y.&S.#6	"	512

Remarks:—

NAME Causey, William

1763

TRACT Fair Dealing

COUNTY

Dorchester

Certificate 476 Acres Liber BC&GS#24 Folio 16

“ “ “ “

Patent 476 “ “ BC&GS#23 “ 110

Remarks: - -

NAME Causey, Wm. J.

PATENT DATE 1896

TRACT Joy

COUNTY Worcester

Certificate 80-1-34 Acres Liber JTS#1 Folio 313

“ “ “ “

Patent 80-1-34 “ “ WOM#1 “ 8

Remarks:--



NAME Causin, Elizabeth and Ann Turner

PATENT DATE 1816

TRACT The Addition to the Hotel

COUNTY Now Garrett

Certificate	Acres	Liber	Folio
"	"	"	"
Patent 865	"	" IB#C	" 476

Remarks:— Certificate in name of John Simkin,
Liber IB#D, folio 295.

NAME Causin, Gerard N., et al,
SURVEY DATE 1815
TRACT Poverty Nolls
COUNTY St. Marys
ACRES 118 3/4
CERTIFICATE No. 354

NAME Causin, Gerard N., et al,
SURVEY DATE 1815
TRACT Poverty
COUNTY St. Marys
ACRES 97
CERTIFICATE No 353

NAME Causin, Ignatius _____


1664

TRACT Causin Mannor

COUNTY Charles

Certificate	Acres	Liber	Folio		
"	"	"	"		
Patent	1000	"	7	"	369

Remarks:— Certificate in name of Nicholas Causin,
Liber 7, folio 368.



NAME Causin, Nicholas -- See "Cossin"

TRACT

COUNTY

Certificate

Acres

Liber

Folio

“

“

“

“

Patent

“

“

“

Remarks: —

NAME Causin, Nicholas -- See "Cawseen"

TRACT

COUNTY

Certificate

Acres

Liber

Folio

“

“

“

“

Patent

“

“

“

Remarks: -

NAME Causin, Nicholas

1640

TRACT Causin

COUNTY

St. Mary's

Certificate	50	Acres	Liber 1	Folio	101
"	"	"	"	"	"
Patent	50	"	" AB&H	"	91

Remarks:--

(1640)

NAME Causin, Nicholas _____

1864

TRACT Causin Mannor

COUNTY Charles

Certificate 1000 Acres Liber 7 Folio 368

“ “ “ “ “

Patent “ “ “

Remarks: Patent to Ignatius Causin, son of Nicholas, Liber 7, folio 369.

NAME Causine, Ignatius _____


1664

TRACT St. Michael's

COUNTY Charles

Certificate	Acres	Liber	Folio		
"	"	"	"		
Patent	300	"	7	"	132

Remarks:— Certificate in name of Jane Clark,
Liber 7, folio 132.



NAME Causine, Ignatius

1638

TRACT St.- Ignatius

COUNTY Charles

Certificate	100	Acres	Liber	11	Folio	112
"	"	"	"	"	"	"
Patent	100	"	"	11	"	392

Remarks:



NAME Causine, Nicholas

1649

TRACT Causine Mannor

COUNTY

Charles

Certificate	1000	Acres	Liber AB&H	Folio	28
"	1000	"	" 2	"	534
Patent		"	"	"	

Remarks: - -

(1649)

NAME **Causy, Thomas**

1753

TRACT **Nottingham**

COUNTY

Dorchester

Certificate **113** Acres Liber **G.S.#1** Folio **336**

“ “ “ “

Patent **113** “ “ **BY.&GS.#4** “ **515**

Remarks:—