

msa stager s1426 07/29/98 dfh

NAME Caldwell, Joseph, et al,

SURVEY DATE 1757

TRACT Saw Mill Supply

COUNTY Worcester

ACRES 360

CERTIFICATE No 1158

NAME	Caldwell, Joshua
SURVEY DATE	1780
TRACT	Lots Supply
COUNTY	Worcester
ACRES	189
CERTIFICATE No	843

NAME Caldwell, Patrick

1739

TRACT Good Luck

COUNTY

Now Sussex, Del.

Certificate

Acres

Liber

Folio

“

“

“

“

Patent

100

“

“

P.L.#8

“

120

Remarks:—

Certificate in name of John Caldwell

Liber I.L.#B, folio 445

NAME Caldwell, Robert

1702

TRACT Anything

COUNTY

New Wicomico

Certificate	100	Acres	Liber	C.D.	Folio	188
"	"	"	"	"	"	"
Patent	100	"	"	C.D.	"	189

Remarks:—

NAME Caldwell, Robert

1702

TRACT Desert (The)

COUNTY

Now Wicomico

Certificate	270	Acres	Liber	C.D.	Folio	311
"	"	"	"	"	"	"
Patent	270	"	"	C.D.	"	311

Remarks:—

NAME Caldwell, Robert

1704

TRACT Caldwells

COUNTY

Now Wicomico

Certificate	200	Acres	Liber	D.D.#5	Folio	156
"	"	"	"	"	"	"
Patent	200	"	"	D.D.#5	"	156

Remarks:—

NAME Caldwell, Robert

1705

TRACT Caldwell's Lott

COUNTY

Now Wicomico

Certificate

Acres

Liber

Folio

“

“

“

“

Patent

200

“

“

W.D.

“

480

Remarks:—

NAME Caldwell, Robert

1717

TRACT Come by Chance

COUNTY

Now Sussex, Del.

Certificate	386	Acres	Liber	F.F.#7	Folio	111
"	"	"	"	"	"	"
Patent	386	"	"	F.F.#7	"	112
Remarks:—				P.L.#4	"	321



NAME	Caldwell, Samuel
SURVEY DATE	1709
TRACT	Davis Neighbour
COUNTY	Harford
ACRES	8 1/2
CERTIFICATE No.	115

NAME Caldwell, Samuel

---

PATENT DATE 1793

TRACT Caldwell's Design

COUNTY Frederick

Certificate

Acres

Liber

Folio

“

“

“

“

Patent

$8\frac{3}{4}$

“

“

IC#H

“

374

Remarks:— Certificate in name of David & Samuel  
Morrison, Liber IC#I, folio 392

NAME Caldwell, Samuel

PATENT DATE 1793

TRACT Caldwell's Intention

COUNTY Frederick

Certificate

Acres

Liber

Folio

"

"

"

"

Patent

6 $\frac{1}{4}$

"

"

IC#G

"

301

Remarks:— Certificate in name of David & Samuel  
Morrison, Liber IC#I, folio 392

NAME Caldwell, Thomas

1730

TRACT Poplar Neck

COUNTY Now Sussex, Del.

Certificate	Acres	Liber	Folio
"	"	"	"
Patent	100	"	P.L.#8 " 572

Remarks:— Certificate in name of John Caldwell  
Liber A.M.#1, folio 75

NAME Caldwell, Thomas

1731

TRACT Island Glade

COUNTY

Now Sussex, Del.

Certificate

Acres

Liber

Folio

“

“

“

“

Patent

50

“

“

E.I.#4

“

136

Remarks:—

Certificate in name of John Caldwell,  
Liber E.I.#3, folio 239

NAME Cale, Elizabeth

PATENT DATE 1775

TRACT Hambrook Point

COUNTY Dorchester

Certificate	9 $\frac{1}{2}$	Acres	Libe BC&GS#51	Folio	135
"	"	"	"	"	"
Patent	9 $\frac{1}{2}$	"	" BC&GS#48	"	476

Remarks:—

NAME **Caleway, Peter** . . . . .

SURVEY DATE **1743**

TRACT **Caleways Addition**

COUNTY **Worcester**

ACRES **50**

CERTIFICATE No. **262**

NAME Calhoon, John

PATENT DATE 1788

TRACT Cape Horn

		COUNTY	Montgomery		
Certificate	8	Acres	Liber I C # D	Folio	283
"	"	"	"	"	"
Patent	8	"	" I C # C	"	480

Remarks:—



NAME Calhoon, John

PATENT DATE 1788

TRACT Cape of Good Hope (The)

COUNTY Montgomery

Certificate 31 Acres Liber I C # D Folio 282

" " " "

Patent 31 " " I C # C " 481

Remarks:—

NAME Calhoon, John

---

PATENT DATE 1788

TRACT Isle of Ceylon (The)

		COUNTY	Montgomery			
Certificate	9 $\frac{1}{4}$	Acres	Liber I C # D	Folio	281	
"	"	"	"	"		
Patent	9 $\frac{1}{4}$	"	" I C # C	"	480	

Remarks:—

NAME Calhoun, John

PATENT DATE 1792

TRACT Two Days Ramble (The)

COUNTY Montgomery

Certificate	16 $\frac{1}{2}$	Acres	Liber IC#F	Folio	746
"	"	"	"	"	"
Patent	16 $\frac{1}{2}$	"	" IC#G	"	135

Remarks:—

NAME Calhoun, Norman C., Jr.

---

PATENT DATE 1955

TRACT Ann's Island

COUNTY Worcester

Certificate	2.18	Acres	Liber	Folio
"		"	"	"
Patent	2.18	"	" JLB # 1	" 40

Remarks:—

Calhoun, Norman C. Jr.

NAME

PATENT DATE

1955

TRACT

Billy's Island

COUNTY

Worcester

Certificate

0.66

Acres

Liber

Folio

"

"

"

"

Patent

0.66

"

" JLB # 1

"

42

Remarks:—

NAME Calhoun, Norman C. Jr

PATENT DATE 1955

TRACT Bobby's Island

COUNTY Worcester

Certificate	0.56	Acres	Liber	Folio
"	"	"	"	"
Patent	0.56	"	" JLB # 1	" 41

Remarks:--

NAME Call, Frederick

1755

TRACT Fredericks Mill

COUNTY

Now Carroll

Certificate	55	Acres	Liber BC&GS#4	Folio	282
"	"	"	"	"	"
Patent	55	"	" BC&GS#3	"	145

Remarks:—

NAME Callaway, Benjamin

1749

TRACT Callaways Hard Fortune

COUNTY

Now Wicomico

Certificate      50      Acres      Libe BY.&GS.#5 Folio      162

“      “      “      “      “

Patent      50      “      “ BY.&GS.#2 “      603

Remarks:—



NAME Callaway, John

1746

TRACT Callaways Venture

COUNTY

Now Sussex, Del.

Certificate      50      Acres      Liber BY. & GS. #1 Folio      23

“      “      “      “      “

Patent      50      “      “ BT. & BY. #3 “      638

Remarks: —

NAME Callaway, John

PATENT DATE 1764

TRACT Green Meadow

COUNTY

Now Wicomico

Certificate 235 Acres Liber BC&GS#24 Folio 203

“ “ “ “

Patent 235 “ “ BC&GS#15 “ 811

Remarks: -

NAME Callaway, Moses

1754

TRACT Chance

COUNTY

Somerset

Certificate	50	Acres	LibeBC. &GS. #4	Folio	53
"	"	"	"	"	"
Patent	50	"	" BC. &GS. #3	"	7

Remarks:—

NAME Callaway, Peter

1715

TRACT Callaw ays Invention

COUNTY Now Sussex, Del.

Certificate

Acres

Liber

Folio

“

“

“

“

Patent 100 “ “ P.L.#8 “ 217

Remarks:— Certificate in name of Thomas Jones,  
Liber I.L.#A, folio 559

NAME Callaway, Peter

1724

TRACT Bridgetts Lott

COUNTY

Somerset

Certificate 100 Acres Liber I.L.#A Folio 268

“

“

“

“

Patent

“

“

“

Remarks:— Patent to Bridgett Kirk, Liber P.L.#5,  
folio 787

NAME Callaway, Peter

SURVEY DATE 1740

TRACT Mill Lot

COUNTY Somerset

ACRES 75

CERTIFICATE No. 435

NAME	Callaway, Peter
SURVEY DATE	1743
TRACT	Callaway's Fancy
COUNTY	Somerset
ACRES	100
CERTIFICATE No	142

NAME	Callaway, Peter
SURVEY DATE	1742
TRACT	Sanders Folly
COUNTY	Somerset
ACRES	73
CERTIFICATE No.	544



NAME Callaway, S. A.

PATENT DATE 1891

TRACT Cherry Tree Island

COUNTY Wicomico

Certificate	Acres	Liber	Folio
-------------	-------	-------	-------

"	"	"	"
---	---	---	---

Patent	229-1-28	"	WRH#2	"	351
--------	----------	---	-------	---	-----

Remarks: — Certificate in name of William T. Cordrey  
Liber JTS#1, folio 60

NAME Callender, John and William

PATENT DATE 1801

TRACT Two Brothers (The)

COUNTY Cecil

Certificate	97 $\frac{3}{4}$	Acres	Liber IC#Q	Folio	24
"	"	"	"	"	"
Patent	"	"	"	"	"

Remarks:— Patented to William Callender  
Liber IC#L, folio 643.

NAME Callender, Robert

1756

TRACT Roberts Lot

COUNTY Now Caroline

Certificate 16 $\frac{1}{2}$  Acres Liber BC&GS#9 Folio 509

“ “ “ “

Patent “ “ “

Remarks:—Patent to Richard Tubman, Liber BC&GS#8,  
folio 175.

NAME **Callender, Robert**

**1761**

TRACT **Chance**

COUNTY

**Dorchester**

Certificate **54** Acres Liber **BC&GS#24** Folio **552**

“ “ “ “

Patent **54** “ “ **BC&GS#23** “ **604**

Remarks: - -

NAME Callender, William

PATENT DATE 1801

TRACT Two Brothers (The)

COUNTY Cecil

Certificate

Acres

Liber

Folio

“

“

“

“

Patent 97  $\frac{3}{4}$

“

“ IC#L

“

643

Remarks:-- Certificate in name of John and William  
Callender, Liber IC#Q, folio 24.

NAME Callender, William and John .....

PATENT DATE 1801

TRACT Two Brother's (The)

COUNTY Cecil

Certificate	97 $\frac{3}{4}$	Acres	Liber	IC#Q	Folio	24
-------------	------------------	-------	-------	------	-------	----

"	"	"	"	"	"	"
---	---	---	---	---	---	---

Patent	"	"	"	"	"	"
--------	---	---	---	---	---	---

Remarks:— Patented to William Callender,  
Liber IC#L, folio 643.

NAME Callender, William

PATENT DATE 1843

TRACT Chance

	COUNTY			
Certificate	59 $\frac{1}{2}$	Acres	Cecil	Liber GGB#6 Folio 233
"	"	"	"	"
Patent	"	"	"	"

Remarks: --- Patented to Callender and Jane  
Patterson, Liber GGB#3, folio 668.

NAME	Callerton, Michael
SURVEY DATE	1706
TRACT	Callerton's Lott
COUNTY	Calvert
ACRES	455
CERTIFICATE No.	28



NAME Calloway, Benjamin

1743

TRACT Calloways Venture

COUNTY

Now Sussex, Del.

Certificate	30	Acres	Liber	L.G.#C	Folio	341
"	"	"	"	"	"	"
Patent	30	"	"	E.I.#6	"	593

Remarks:—

NAME ..... Calloway, Charles .....

SURVEY DATE 1849

TRACT Little Neighbourly Kindness

COUNTY Dorchester

ACRES 15-3-33

CERTIFICATE No. 745

NAME Calloway, James

---

PATENT DATE 1855

TRACT Little Neighbourly Kindness

COUNTY Dorchester

Certificate 15-3-32 Acres Liber GGB#7-B Folio 196

“ “ “ “

Patent 15-3-32 “ “ GGB#8 “ 420

Remarks:—

NAME Calloway, John

1757

TRACT Whitefield

COUNTY Now Sussex, Del.

Certificate	50	Acres	Liber BC&GS#11	Folio	173
"	"	"	"	"	"
Patent	50	"	" BC&GS#10	"	328

Remarks:--

NAME Calloway, John

1764

TRACT Green Meadow

COUNTY

Somerset

Certificate	235	Acres	Liber BC&GS #24	Folio	203
"	"	"	"	"	"
Patent	335	"	" BC&GS #15	"	811

Remarks:—

NAME **Calloway, John**

---


PATENT DATE **1768**

TRACT **Chancery**

COUNTY **Now Wicomico**

Certificate	Acres	Liber	Folio
"	"	"	"
Patent	<b>205</b>	" BC&GS#35	" <b>230</b>

Remarks:— **Certificate in name of Joseph Marshall  
Liber BC&GS#34, folio 430**



NAME Calloway, Levin

1754

TRACT Levins Folly

COUNTY

Somerset

Certificate **33**

Acres

Liber BC&GS#9

Folio **18**

“

“

“

“

Patent **33**

“

“ BC&GS#6

“

**97**

Remarks:—

NAME Calloway, Peter & George Andrews

1882

TRACT Recovery

COUNTY Now Wicomico

Certificate	Acres	Liber	Folio
"	"	"	"
Patent	288	" N.S.#2	" 179

Remarks:— Certificate in name of John Furr, Liber 21, folio 519





NAME Calloway, Peter

1689

TRACT Little Britaine

COUNTY

Now Wicomico

Certificate

Acres

Liber

Folio

“

“

“

“

Patent

200

“

“

B#33

“

104

Remarks:—

Certificate in name of John Hewett

Liber B#33, folio 104

NAME Calloway, Peter

1724

TRACT Whartons Folly

COUNTY Somerset

Certificate      100      Acres      Liber      I.L.#A      Folio      269

“      “      “      “      “

Patent      “      “      “

Remarks:— Patent to Charles Wharton, Liber P.L.#5,  
folio 577

NAME Calloway, Samuel

1765

TRACT Calloways Venture

COUNTY

Now Wicomico

Certificate	172	Acres	Liber BC&GS#24	Folio	340
"	"	"	"	"	"
Patent	172	"	" BC&GS#23	"	531

Remarks:—

NAME Calloway, William

1748

TRACT Buck Ridge

COUNTY

Now Sussex, Del.

Certificate	50	Acres	Libe	BY. & GS. #1	Folio	479
“	“	“	“	“	“	“
Patent	50	“	“	T. I. #3	“	354

Remarks:—

NAME Callway, Benjamin

1755

TRACT Small Chance

COUNTY

Somerset

Certificate	6	Acres	Liber BC&GS#9	Folio	27
"	"	"	"	"	"
Patent	6	"	" BC&GS#3	"	144

Remarks:—

NAME Callway, Matthew

---

1761

TRACT Iron Hill

COUNTY Now Sussex, Del.

Certificate 306 $\frac{1}{2}$  Acres Liber BC&GS#14 Folio 395

“ “ “ “ “

Patent 306 $\frac{1}{2}$  “ “ BC&GS#13 “ 724

Remarks:—

NAME Callwell, John

1688

TRACT Callwells Chance

COUNTY

Now Wicomico

Certificate	<b>37</b>	Acres	Liber	<b>B#23</b>	Folio	<b>64</b>
"	"	"	"	"	"	"
Patent	<b>37</b>	"	"	<b>B#23</b>	"	<b>65</b>

Remarks:—

NAME Calmes, George

---

PATENT DATE 1824

TRACT Calmes Summer Retreat

COUNTY Now Garrett

Certificate	700	Acres	Liber	IB&GGB#H	Folio	4
"	"	"	"	"	"	"
Patent	700	"	"	IB#F	"	297

Remarks:—



NAME Calmes, George

PATENT DATE 1824

TRACT Calmes' Summer Retreat Enlarged

COUNTY Now Garrett

Certificate 353 7/8 Acres Liber IB&GGB#H Folio 2

" " " " " "

Patent 353 7/8 " " IB#F " 299

Remarks:—

NAME Calmes, George

---

PATENT DATE 1828

TRACT Elegant Land Scape

COUNTY Now Garrett

Certificate 150 1/8 Acres Liber IB&GGB#H Folio 477

“ “ “ “

Patent 150 1/8 “ “ IC#F “ 602

Remarks:—

NAME Calmes, George

PATENT DATE 1838

TRACT Engrated Vine

COUNTY Now Garrett

Certificate

Acres

Liber

Folio

“

“

“

“

Patent 449 $\frac{1}{2}$

“

“

IB#F

“

600

Remarks:-- Certificate in name of John Hoyer

Liber IB&GGB#H

folio 479

NAME Calmes, George

---

PATENT DATE 1828

TRACT Jutting Roof

COUNTY Now Garrett

Certificate	Acres	Liber	Folio
"	"	"	"
Patent 108 7/8	"	" IB#F	" 581

Remarks: - - Certificate in name of John Hoyer  
Liber IB&GGB#H folio 440

NAME Calmes, George

PATENT DATE 1830

TRACT Canal

COUNTY

Allegany

Certificate 8 3/8 Acres Liber GGB#2 Folio 52

“ “ “ “ “

Patent “ “ “

Remarks:— Patented to The Chesapeake and Ohio  
Canal Company, Liber GGB#1, folio 161.

NAME Calmes, George

---

PATENT DATE 1830

TRACT Illumination

COUNTY

Allegany

Certificate	9 $\frac{1}{2}$	Acres	Liber	GGB#2	Folio	53
"	"	"	"	"	"	"
Patent	"	"	"	"	"	"

Remarks:-- Patented to The Chesapeake and Ohio  
Canal Company, Liber GGB#1, folio 160.

NAME Calmes, George

---

PATENT DATE 1831

TRACT Coal In Store

COUNTY

Allegany

Certificate 15 3/8 Acres

Liber GGB#2 Folio 225

“ “ “

“ “ “

Patent 15 3/8 “

“ GGB#1 “ 305

Remarks:—

NAME Calmes, George

---

PATENT DATE 1831

TRACT Down The River

COUNTY

Allegheny

Certificate 209 1/8 acres

Liber GGB#2 Folio 228

“ “

“ “

Patent 209 1/8 “

“ GGB#1 “ 308

Remarks:--



NAME Calmes, George \_\_\_\_\_

PATENT DATE 1831

TRACT Ethiophia and the Isles

COUNTY Allegany

Certificate 2542 Acres Liber GGB#2 Folio 216

“ “ “ “ “

Patent “ “ “

Remarks:— Patented to John A. Smith,  
Liber GGB#1, folio 297.



NAME Calmes, George

PATENT DATE 1831

TRACT Uriah

COUNTY Allegany

Certificate

Acres

Liber

Folio

"

"

"

"

Patent 192 $\frac{1}{2}$  " " GGB#1 " 312

Remarks:-- Certificate in name of John Hoyer,  
Liber GGB#2, folio 230.

NAME Calmes, George

---

PATENT DATE 1835

TRACT Civicus

COUNTY

Now Garrett

Certificate	100	Acres	Liber	GGB#2	Folio	514
"	"	"	"	"	"	"
Patent	"	"	"	"	"	"

Remarks:— Patented to William W. Hoye,  
Liber GGB#1, folio 583.

NAME Calmes, George

PATENT DATE 1841

TRACT Auxiliary

	COUNTY	<u>Now</u> Garrett		
Certificate	455 3/8 Acres	Liber GGB#6	Folio	27
"	"	"	"	
Patent	"	"	"	

Remarks: --- Patented to Lucy Perry,  
Liber GGB#3, folio 609.

NAME Calmes, George

PATENT DATE 1841

TRACT Belimont

	COUNTY	<u>Now</u> Garrett		
Certificate	100	Acres	Liber GGB#6	Folio 23
"	"	"	"	"
Patent	"	"	"	"

Remarks: --- Patented to Lucy Perry,  
Liber GGB#3, folio 612.

NAME Calmes, George

PATENT DATE 1841

TRACT Eastern Frontier

	COUNTY	<u>Now</u> Garrett		
Certificate	1240 $\frac{1}{2}$ Acres	Liber GGB#6	Folio	25
"	"	"	"	"
Patent	"	"	"	"

Remarks:— Patented to Lucy Perry,  
Liber GGB#3, folio 615.

NAME Calmes, George

PATENT DATE 1841

TRACT Nest Lick

		COUNTY	<u>Now</u>	Garrett		
Certificate	706 $\frac{3}{4}$	Acres	Liber	GGB#6	Folio	29
"	"	"	"	"	"	"
Patent		"	"	"	"	"

Remarks:— Patented to Lucy Perry,  
Liber GGB#3, folio 611.

NAME Calmes, George

PATENT DATE 1841

TRACT Sweet Ally

	COUNTY	<u>Now</u> Garrett		
Certificate	221	Acres	Liber GGB#6	Folio 24
"	"	"	"	"
Patent	"	"	"	"

Remarks:— Patented to Lucy Perry,  
Liber GGB#3, folio 613.



NAME Calmexs, George

PATENT DATE 1817

TRACT Potato Garden

		COUNTY	<u>Now</u> Garrett		
Certificate	102½	Acres	Liber IB#D	Folio	510
“	“	“	“	“	“
Patent	“	“	“	“	“

Remarks:— Patented to George C. Hoye,  
Liber IB#C, folio 540.

NAME Calston, James  
SURVEY DATE 1796  
TRACT Guardians Neglect  
COUNTY Talbot  
ACRES 64 1/2  
CERTIFICATE No. 130

NAME Calvert Benedict from Thomas Johnson Letter

PATENT DATE 1717

TRACT O.K. -

COUNTY St. Mary's

Certificate	Acres	Liber	Folio
"	"	"	"
Patent	"	" BC&GS#52	" 507

Remarks:—

NAME **Calvert, Benedict**

**1750**

TRACT **Fradsum**

COUNTY

**Anne Arundel**

Certificate	<b>360</b>	Acres	Libe <b>BY. &amp; GS. #1</b>	Folio	<b>576</b>
"	"	"	"	"	"
Patent	<b>360</b>	"	" <b>BY. &amp; GS. #2</b>	"	<b>345</b>

Remarks:—

NAME Calvert, Benedict

1761

TRACT Part of Denmark and Hogyard Resurveyed

COUNTY

Prince George's

Certificate 410 Acres Liber BC&GS#19 Folio 11

“ “ “ “

Patent 410 “ “ BC&GS#17 “ 184

Remarks:—

NAME Calvert, Benediot

1762

TRACT Second Addition to His Lordships Kindness

COUNTY

Prince George's

Certificate 115 Acres LiberBC&GS#19 Folio 6

“ “ “ “

Patent 115 “ “ BC&GS#16 “ 603

Remarks:—

NAME Calvert, Benedict

1762

TRACT Third Addition to His Lordships Kindness

COUNTY

Prince George's

Certificate 146 Acres Liber BC&GS#19 Folio 7

“ “ “ “

Patent 146 “ “ BC&GS#16 “ 601

Remarks:—

NAME Calvert, Benedict & others (See other side)

1763

TRACT Carolina

COUNTY Frederick

Certificate

Acres

Liber

Folio

“

“

“

“

Patent 3012 “ “ BC&GS#22 “ 39

Remarks:—Certificate in name of John Lilley and James Kennedy, Liber BC&GS#19, folio 643.



\*

Edward Digges

William Digges

Normand Bruce

James Kennedy

\*

NAME Calvert, Bendict and others (See other side)

1763

TRACT Resurvey on Hermitts Fancy (The)

COUNTY Frederick

Certificate	Acres	Liber	Folio
"	"	"	"
Patent	374	" BC&GS#23	" 28

Remarks:—Certificate in name of John Lilley,  
Liber BC&GS#19, folio 640.

\*

Edward Digges  
James Kennedy  
Normand Bruce  
William Digges

\*

NAME **Calvert, Benedict**

---


PATENT DATE **1766**

TRACT **Addition to Leavings (The)**

COUNTY **Prince George's**

Certificate	Acres	Liber	Folio
"	"	"	"
Patent	<b>9<math>\frac{1}{4}</math></b>	" <b>BC&amp;GS#31</b>	" <b>139</b>

Remarks:— **Certificate in name of John Perrie**  
**Liber BC&GS#30, Folio 304**



NAME Calvert, Benedict

PATENT DATE 1768

TRACT Venture (The)

COUNTY Frederick

Certificate 50 Acres Liber BC&GS#37 Folio 173

“ “ “ “

Patent 50 “ “ BC&GS#33 “ 21

Remarks:—

NAME Calvert, Benedict and Johnson, Thomas Jr.

PATENT DATE 1771

TRACT Mountain Tract (the)

COUNTY Frederick

Certificate 7715 Acres Liber BC&GS#45 Folio 35

“ “ “ “ “

Patent 7715 “ “ BC&GS#42 “ 3

Remarks:—

NAME Calvert, Charles

1663

TRACT His Lordships Favour

COUNTY Calvert

Certificate 1000 Acres Liber 5 Folio 445

" " " " " "

Patent " " " "

Remarks: Patent to Thomas Trueman, Liber 5,  
folio 446.

NAME Calvert, Charles

1663

TRACT Mattapany Sewall

COUNTY St. Mary's

Certificate      1000      Acres                      Liber      5                      Folio      271

“                      “                      “                      “

Patent                      “                      “                      “

Remarks:      Patent to Henry Sewall, Liber 5,  
folio 271.



NAME Calvert, Charles

1665

TRACT Mill (The)

COUNTY St. Mary's

Certificate	150	Acres	Liber	8	Folio	499
"	"	"	"	"	"	"
Patent	150	"	"	8	"	499

Remarks:—

NAME Calvert, Charles

1665

TRACT Mill Damm (The)

COUNTY St. Mary's

Certificate	270	Acres	Liber	8	Folio	500
"		"	"		"	
Patent	270	"	"	8	"	500

Remarks:—

NAME Calvert, Charles

---

1668

TRACT Even upon Eventon


COUNTY Anne Arundel

Certificate	400	Acres	Liber	9	Folio	89
-------------	-----	-------	-------	---	-------	----

"	"	"	"	"	"	"
---	---	---	---	---	---	---

Patent	"	"	"	"	"	"
--------	---	---	---	---	---	---

Remarks:— Patent to Richard Ewen, Liber 10, folio  
378 & Liber 12, folio 78.



NAME Calvert, Charles

1672

TRACT Ann Arundell Mannor (The)

COUNTY Anne Arundel

Certificate 10000 Acres Liber 16 Folio 626

“ “ “ “

Patent “ “ “

Remarks:— **"Alias The Ridge"**

NAME **Calvert, Charles**

---

**1675**

TRACT

COUNTY

**St. Marys**

Certificate    **3400**    Acres                      Liber    **19**                      Folio    **236**

“

“

“

“

Patent

“

“

“

Remarks:—

NAME Calvert, Charles & Rebecca his wife \_\_\_\_\_

1724

TRACT Charles & Rebecca (The)

COUNTY Prince George's

Certificate	1172	Acres	Liber	I.L.#A	Folio	446
"	"	"	"	"	"	"
Patent	1172	"	"	P.L.#5	"	610

Remarks:—

NAME Calvert, Edward

PATENT DATE 1820

TRACT Plattsburg

COUNTY Anne Arundel

Certificate 15 $\frac{1}{2}$  Acres Liber IB#G Folio 443

" " " " "

Patent " " "

Remarks:— Patented to Jeremiah F. Chase, and  
others, Liber IB#F, folio 85.

● (See other side)

Henry H. Harwood and William S. Green.



NAME Calvert, Edward Henry

PATENT DATE	1795				(The)
TRACT	Addition to His Lordships Kindness Enlarged				
		COUNTY	Prince George's		
Certificate	262	Acres	Liber	IC#K	Folio 156
"	"	"	"	"	"
Patent	262	"	"	IC#H	" 728

Remarks:—

NAME ..... Calvert, George .....  
SURVEY DATE 1803  
TRACT Riley's Landing Enlarged  
COUNTY Prince George's  
ACRES 46 3/4  
CERTIFICATE No. 311

NAME	Calvert, George
SURVEY DATE	1825
TRACT	Waterman's Lot
COUNTY	Prince George's
ACRES	1/3
CERTIFICATE No.	379

NAME Calvert, George

SURVEY DATE 1842

TRACT Green Landing

COUNTY Prince George's

ACRES 1R-32Ps

CERTIFICATE No. 162

NAME Calvert, George

SURVEY DATE 1859

TRACT Green Landing

COUNTY Prince George's

ACRES 9A-2R-11Ps

CERTIFICATE No. 166

NAME Calvert, John

PATENT DATE 1856

TRACT Calvert's Addition to Skinners Chance

COUNTY Calvert

Certificate 93 9/16 Acres Liber GGB#7-B Folio 238

" " " " " "

Patent 93 9/16 " " GGB#8 " 457

Remarks:—

NAME Calvert, Leonard

1638

TRACT Trinity Mannor

COUNTY St. Mary's

Certificate	600	Acres	Liber	AB&H	Folio	98
-------------	-----	-------	-------	------	-------	----

“	“	“	“	“	“	“
---	---	---	---	---	---	---

Patent	“	“	“	“	“	“
--------	---	---	---	---	---	---

Remarks:—

NAME Calvert, Leonard

1640

TRACT Manor of Snow Hill

COUNTY St. Mary's

Certificate

Acres

Liber

Folio

“

“

“

“

Patent

1000

“

“

AB&H

“

93

Remarks: —



NAME Calvert, Leonard

1641

TRACT Governors Field (The)

COUNTY St. Mary's

Certificate	100	Aeres	Liber	AB&H	Folio	98
"	"	"	"	"	"	"
Patent	"	"	"	"	"	"
Remarks -						

NAME Calvert, Leonard

1641

TRACT Governors Field

COUNTY St. Mary's

Certificate	100	Acres	Liber	1	Folio	121
"	"	"	"	"	"	"
Patent	100	"	"	1	"	218

Remarks:—

NAME Calvert, Leonard

1641

TRACT St: Gabriels Mannor

COUNTY St. Mary's

Certificate	900	Acres	Liber	AB&H	Folio	99
-------------	-----	-------	-------	------	-------	----

..	..	..	..	..	..	..
----	----	----	----	----	----	----

Patent	..	..	..	..	..	..
--------	----	----	----	----	----	----

Remarks: -

NAME Calvert, Leonard

1641

TRACT St. Gabriels Mannor

COUNTY St. Mary's

Certificate	900	Acres	Liber	1	Folio	122
-------------	-----	-------	-------	---	-------	-----

..

..

..

..

Patent	900	..	..	1	..	218
--------	-----	----	----	---	----	-----

Remarks: —

NAME Calvert, Leonard

1641

TRACT St. Michaels Mannor

COUNTY St. Mary's

Certificate	1500	Acres	Libet	AB&H	Folio	99
-------------	------	-------	-------	------	-------	----

"	"	"	"	"	"	"
---	---	---	---	---	---	---

Patent	"	"	"	"	"	"
--------	---	---	---	---	---	---

Remarks: —

NAME Calvert, Leonard

1841

TRACT St. Michaels Mannor

COUNTY St. Mary's

Certificate 1500 Acres Liber 1 Folio 122

" " " " " "

Patent 1500 " " 1 " 218

Remarks:

NAME Calvert, Leonard

1641

TRACT Trinity Mannor

COUNTY St. Mary's

Certificate	600	Acres	Liber	1	Folio	122
-------------	-----	-------	-------	---	-------	-----

"	"	"	"	"	"	"
---	---	---	---	---	---	---

Patent	600	"	"	1	"	218
--------	-----	---	---	---	---	-----

Remarks: --

NAME Calvert, Philip

1657

TRACT Mount Calvert

COUNTY St. Mary's

Certificate	1000	Acres	Liber	AB&H	Folio	437
-------------	------	-------	-------	------	-------	-----

"	"	"	"	"	"	"
---	---	---	---	---	---	---

Patent	"	"	"	"	"	"
--------	---	---	---	---	---	---

Remarks: —



NAME Calvert, Philip

1659

TRACT Wiske, Mannour of

COUNTY Baltimore

Certificate	700	Acres	Liber 4	Folio 383
"	"	"	"	"
Patent	700	"	" 4	" 496

Remarks:—See Denby or Danby for Peter Mount.

NAME Calvert, Philip

1670

TRACT Ascanoakin

COUNTY

Dorchester

Certificate 2000 Acres Liber 12 Folio 508

“

“

“

“

Patent

“

“

“

Remarks:

NAME Calvert, Philip

1670

TRACT Four Square (The)

COUNTY Talbot

Certificate 1000 Acres Liber 13 Folio 62

“ “ “ “ “

Patent “ “ “

Remarks: - Patent to Joseph Soues, Liber 13, folio  
62.

NAME Calvert, Philip

1670

TRACT White Marshes

COUNTY Talbot

Certificate	1000	Acres	Liber	13	Folio	60
"	"	"	"	"	"	"
Patent	1000	"	"	13	"	61

Remarks:

NAME Calvert, Philip

---

1672

TRACT Lot in St. Marys

COUNTY St. Marys

Certificate      1      Acres      Liber      17      Folio      362

“      “      “      “      “

Patent      “      “      “

Remarks: —

NAME Calvert, Philip \_\_\_\_\_

1676

TRACT Wiske

COUNTY Now Baltimore

Certificate 700 Acres Liber 4 Folio 282

“ “ “ “

Patent “ “ “

Remarks:—Patent to Peter Mounts, Liber 19, folio  
354.

NAME Calvert, Phillip

1658

TRACT Grove (The)

COUNTY Kent (Now Cecil)

Certificate	1000	Acres	Liber	Q	Folio	449
"	"	"	"	"	"	"
Patent	1000	"	"	Q	"	450

Remarks:—

NAME Calvert, Phillip

1658

TRACT Mount Calvert

COUNTY St. Mary's

Certificate	Aeres	Liber	Folio
"	"	"	"
Patent 1000	"	" Q	" 421

Remarks:—



NAME Calvert, Phillip

1659

TRACT Morton, Mannor of

COUNTY Now Cecil

Certificate 1000 Acres Liber 4 Folio 271

“ “ “ “ “

Patent 1000 “ “ 4 “ 465

Remarks: —

NAME Calvert, Phillip, Henry Meese, & \_\_\_\_\_

Nathaniel Utye 1659

TRACT Mount Treviers

COUNTY Now Harford

Certificate 3000 Acres Liber 4 Folio 557

“ “ “ “ “

Patent “ “ “

Remarks:—

NAME Calvert, Phillip \_\_\_\_\_

1659

TRACT Swaile, Mannor of

COUNTY Now Cecil

Certificate 1000 Acres Liber 4 Folio 271

“ “ “ “ “

Patent 1000 “ “ 4 “ 464

Remarks:—

NAME Calvert, Phillip \_\_\_\_\_

1659

TRACT Wolseley, Mannor of

COUNTY Now Talbot

Certificate 1000 Acres Libet 4 Folio 257

“ “ “ “ “

Patent 1000 “ “ 4 “ 424

Remarks:—

NAME Calvert, Phillip

1683

TRACT Whittwell

COUNTY St. Mary's

Certificate

Acres

Liber

Folio

“

“

“

“

Patent

100

“

“

7

“

476

Remarks:—

NAME Calvert, Phillip

1664

TRACT Saint Peter

COUNTY St. Mary's

Certificate	150	Acres	Liber	6	Folio	277
"	"	"	"	"	"	"
Patent	150	"	"	6	"	280

Remarks:—

NAME Calvert, Phillip

1664

TRACT Whitwell

COUNTY St. Mary's

Certificate	100	Acres	Liber	6	Folio	284
"	"	"	"	"	"	"
Patent	100	"	"	6	"	282

Remarks: —

NAME Calvert, Phillip

1664

TRACT Wolseley Mannor

COUNTY St. Mary's

Certificate	1900	Acres	Liber	6	Folio	276
"		"	"		"	
Patent	1900	"	"	6	"	278

Remarks: —



NAME Calvert, Phillip

1670

TRACT Mannor of Phillipeburgh

COUNTY Dorchester

Certificate	2000	Acres	Liber	12	Folio	508
"	"	"	"	"	"	"
Patent	2000	"	"	12	"	509

Remarks:

NAME Calvert, Phillip

1677

TRACT Intacke (The)

COUNTY

St. Marys

Certificate	57	Acres	Liber	19	Folio	510
“	“	“	“	“	“	“
Patent	57	“	“	19	“	510

Remarks:—

NAME Calvert, Phillip

1683

TRACT White Marshes

COUNTY

Talbot

Certificate

Acres

Liber

Folio

“

“

“

“

Patent

1000

“

“

C.B.#2

“

418

Remarks:—

NAME Calvert, William

1662

TRACT

COUNTY St. Mary's

Certificate	1000	Acres	Libet	4	Folio	569
"	"	"	"	"	"	"
Patent	1000	"	"	5	"	229

Remarks:—

NAME Calvert, William

1663

TRACT Pisscattaway Manor

COUNTY Charles now Prince Georges Co.

Certificate	3000	Acres	Liber	5	Folio	207
-------------	------	-------	-------	---	-------	-----

"	"	"	"	"	"	"
---	---	---	---	---	---	---

Patent	3000	"	"	5	"	230
--------	------	---	---	---	---	-----

Remarks:

NAME Calvert, William

---

1669

TRACT Maryes Delight

COUNTY Anne Arundel

Certificate 500 Acres Liber 12 Folio 335

“ “ “ “ “

Patent “ “ “

Remarks:

NAME Calvert, William

1672

TRACT Lot in St. Marys

COUNTY St. Marys

Certificate      **1**      Acres      Liber      **17**      Folio      **362**

“      “      “      “      “

Patent      “      “      “

Remarks: -

**NAME** **Calvert, William**

---

**1676**

**TRACT** **Fresh Pond Neck**

**COUNTY**

**St. Marys**

**Certificate**

**Acres**

**Liber**

**Folio**

“

“

“

“

**Patent**

**500**

“

“

**19**

“

**294**

**Remarks:—**





NAME

Calwell and Hartshorn

SURVEY DATE

1805

TRACT

Orphans Lot (The)

COUNTY

Cecil

ACRES

252 3/4

CERTIFICATE No

368



NAME Calwell, John  
1688

TRACT Cloulett

COUNTY Now Wicomico

Certificate	380	Acres	Liber	B#23	Folio	40
"	"	"	"	"	"	"
Patent	380	"	"	B#23	"	40

Remarks:—

NAME Cambell, John

1682

TRACT Eylā

COUNTY

Cecil

Certificate	190	Acres	Liber	22	Folio	30
"	"	"	"	"	"	"
Patent	"	"	"	"	"	"

Remarks:—

NAME Cambell, John

1686

TRACT Forrest of Dean (The)

COUNTY St. Mary's

Certificate	100	Acres	Liber	22	Folio	192
"	"	"	"	"	"	"
Patent	100	"	"	N.S.#2	"	186

Remarks:—

NAME Cambell, John

1687

TRACT Joining (The)

COUNTY St. Mary's

Certificate 50 Acres Liber 22 Folio 269

“

“

“

“

Patent 50 “ N.S.#2 “ 266

Remarks:—

NAME Cambell, Rebecca

1687

TRACT New Garden

COUNTY

Cecil

Certificate	190	Acres	Liber	22	Folio	243
"	"	"	"	"	"	"
Patent	190	"	"	IB&IL.#C	"	303

Remarks:—

NAME Cambell, Walter (See Campbell)

TRACT

COUNTY

Certificate

Acres

Liber

Folio

“

“

“

“

Patent

“

“

“

Remarks:—

NAME **Cambell, Walter**

**1730**

TRACT **Dūndee**

COUNTY **Dorchester**

Certificate **126** Acres Liber **I.L.#B** Folio **301**

“ “ “ “ “

Patent **126** “ “ **P.L.#7** “ **605**

Remarks: —



NAME Cambridge, Levin

PATENT DATE 1796

TRACT Addition to Williams Choice

		COUNTY	Worcester		
Certificate	194 $\frac{1}{4}$	Acres	Liber IC#K	Folio	500
"	"	"	"	"	"
Patent	194 $\frac{1}{4}$	"	" IC#M	"	113

Remarks:—

NAME Cambridge, William Hunt

PATENT DATE 1748

TRACT Williams Choice

		COUNTY	<u>Now</u>	Wicomico	
Certificate	60	Acres	Liber	BY&GS#1Folio	515
"		"	"	"	"
Patent	60	"	"	T.I.#3	" 451

Remarks:—

NAME Camden, Henry

PATENT DATE 1772

TRACT Turrell & Bowling Green Enlarged

COUNTY Prince George's

Certificate 441 Acres Liber BC&GS#47 Folio 119

“ “ “ “

Patent 441 “ “ BC&GS#42 “ 226

Remarks: --

NAME Camden, Henry

SURVEY DATE 1774

TRACT Adventure

COUNTY Calvert

ACRES 6

CERTIFICATE No. 9

NAME Camell, John

1663

TRACT Fox Hill

COUNTY St. Mary's

Certificate 30 Acres Liber 5 Folio 206

" " " " " "

Patent 30 " " 5 " 300

Remarks:

NAME **Camell, John** .....

**1663**

TRACT **Gravelly Hill**

COUNTY **St. Mary's.**

Certificate	Acres	Liber	Folio
"	"	"	"
Patent	<b>50</b>	"	<b>6</b>
			" <b>40</b>

Remarks: - **Former patent in Liber 5, folio 302.**

NAME Camell, John

1663

TRACT Gravelly Hill

COUNTY St. Mary's

Certificate	50	Acres	Liber	5	Folio	206
"	"	"	"	"	"	"
Patent	50	"	"	5	"	302

Remarks:

NAME **Camell, John**

**1663**

TRACT **Outlett (The)**

COUNTY **St. Mary's**

Certificate **100** Acres **5** Folio **206**

“ “ “ “ “

Patent **100** “ “ **5** “ **301**

Remarks:



NAME Camell, John

1663

TRACT Outlett (The)

COUNTY St. Mary's

Certificate

Aces

Liber

Folio

"

"

"

"

Patent

100

"

"

6

"

38

Remarks: - Former patent in Liber 5, folio 301.

NAME **Camell John**

---

**1673**

TRACT **Camelle Fame**

COUNTY **Kent**

Certificate	<b>350</b>	Acres	Liber	<b>17</b>	Folio	<b>327</b>
“	“	“	“	“	“	“
Patent	<b>350</b>	“	“	<b>15</b>	“	<b>68</b>

Remarks:—

**NAME** Cameron, Anthony & Robert Maxwell

1736

**TRACT** Bellekeele

**COUNTY** Kent

**Certificate** 80 **Acres** Liber **E. I. #5** **Folio** 196

“ “ “ “ “

**Patent** “ “ “

**Remarks:—** Patent in name of Robert Maxwell, Liber  
E. I. #2, folio 368.

Tract appears "Bellykeel" in Patent  
Record.

NAME Cameron, Daniel W.

SURVEY DATE 1801

TRACT Cameron's Thought

COUNTY Baltimore

ACRES 7A-2R-19Ps

CERTIFICATE No. 282

NAME Cameron, John

PATENT DATE 1789

TRACT Fish Pond

COUNTY

Cecil

Certificate	160 $\frac{3}{4}$	Acres	Liber IC#D	Folio	513
"	"	"	"	"	"
Patent	160 $\frac{3}{4}$	"	" IC#E	"	74

Remarks:—