

msa stagser s1426 11/12/99 dfh/hrh

NAME Burquebile, Jesse

PATENT DATE 1833

TRACT Boorings Hall Corrected

COUNTY Baltimore

Certificate

Acres

Liber

Folio

“

“

“

“

Patent

261 $\frac{1}{2}$

“

“

GGB#1

“

477

Remarks:— Certificate in name of Joseph Kauffman,
Liber GGB#2, folio 397.

NAME Burr, T. Titus

PATENT DATE 1901

TRACT No Man's Island

COUNTY

Frederick

Certificate	8-2-20	Acres	Liber	JTS#1	Folio	561
"	"	"	"	"	"	"
Patent	8-2-20	"	"	WOM#1	"	246

Remarks:--

NAME Burradge, John

1659

TRACT Burradge

COUNTY Anne Arundel

Certificate	500	Acres	Libel	4	Folio	290
"	"	"	"	"	"	"
Patent	500	"	"	4	"	523

Remarks:

NAME Burrage, Edward

1752

TRACT Burrages Lott

COUNTY New Montgomery

Certificate	50	Acres	Liber	Y.&S.#7	Folio	167
"		"	"		"	
Patent	50	"	"	Y.&S.#6	"	111

Remarks:—

NAME Burrage, John

1662

TRACT Burrage

COUNTY Anne Arundel

Certificate	500	Acres	Liber	5	Folio	450
..
Patent	500	5	..	451

Remarks:

NAME Burrage, John
1663

TRACT Burrage Blossom

COUNTY Calvert

Certificate	200	Acres	Liber	5	Folio	452
"	"	"	"	"	"	"
Patent	200	"	"	5	"	452

Remarks:

NAME Burrage, John

1664

TRACT Quick Sale

COUNTY Calvert

Certificate	300	Acres	Liber	7	Folio	393
"	"	"	"	"	"	"
Patent	300	"	"	7	"	393

Remarks: -

NAME Burrage, John

1665

TRACT Burrages End

COUNTY Anne Arundel

Certificate	150	Aeres	Liber	9	Folio	95
..
Patent	150	9	..	287

Remarks:

NAME Burrage, John

1665

TRACT Herring Creek Road

COUNTY Anne Arundel

Certificate	100	Acres	Liber	9	Folio	96
..
Patent	100	9	..	291

Remarks:

NAME Burras, John

1696

TRACT Holdfast

COUNTY

St. Mary's

Certificate	76	Acres	Liber	C.D.	Folio	305
"	"	"	"	"	"	"
Patent	76	"	"	C.D.	"	305

Remarks:

NAME Burrell, Francis

1742

TRACT Burrells Bower

COUNTY

Now Washington

Certificate	50	Acres	Liber	L.G.#E	Folio	103
"	"	"	"	"	"	"
Patent	50	"	"	E.I.#6	"	500

Remarks:—

NAME **Burrell, Francis Jr.**

1747

TRACT **Burrells Choice**

COUNTY **Now** **Washington**

Certificate	50	Acres	Liber	T.I.#1	Folio	421
"	"	"	"	"	"	"
Patent	50	"	"	T.I.#3	"	275

Remarks: —

NAME Burrell, Richard

1753

TRACT What You Please

COUNTY

Now Washington

Certificate	25	Acres	Liber	G.S.#1	Folio	261
"	"	"	"	"	"	"
Patent	25	"	"	G.S.#2	"	1

Remarks:--

NAME Burress, William

SURVEY DATE 1747

TRACT London

COUNTY Baltimore

ACRES 100

CERTIFICATE No. 909

NAME Burrige, John

1665

TRACT

COUNTY Anne Arundel

Certificate	100	Acres	Liber	9	Folio	153
"	"	"	"	"	"	"
Patent	"	"	"	"	"	"

Remarks:—

NAME **Burridge, John**

1665

TRACT

COUNTY

Anne Arundel

Certificate

150

Acres

Liber

9

Folio

153

..

..

..

..

Patent

..

..

..

Remarks:



NAME Burrier, Leonard

PATENT DATE 1799

TRACT Industry and Frugality

		COUNTY	Frederick		
Certificate	270	Acres	Liber IC#0	Folio	612
"	"	"	"	"	"
Patent	270	"	" IC#M	"	547

Remarks:—

NAME Burrier, Phillip

PATENT DATE 1798

TRACT Hitchbaugh

COUNTY

Frederick

Certificate 207

Acres

Liber I C # O Folio 423

“

“

“

“

Patent 207

“

“ I C # L “ 456

Remarks:—

NAME Burris, Edward

SURVEY DATE 1761

TRACT Monserado

COUNTY Baltimore

ACRES 27

CERTIFICATE No. 1040

NAME **Burris, James A.**

SURVEY DATE **1866**

TRACT **Cold Friday**

COUNTY **Allegheny**

ACRES **283 7/8**

CERTIFICATE No. **183**

NAME Burris, James A. and F. B. Luttrell,

PATENT DATE 1866

TRACT Luttrell's Farm

COUNTY Allegany

Certificate	211 $\frac{1}{2}$	Acres	Liber WL&WS#3	Folio	624
"	"	"	"	"	"
Patent	211 $\frac{1}{2}$	"	" WL&WS#2	"	226

Remarks:—

NAME Burris, James A.

SURVEY DATE 1867

TRACT Undivided

COUNTY Allegany

ACRES 211 1/2

CERTIFICATE No. 921

NAME Burrough, Arthur W.,
SURVEY DATE 1826
TRACT Burrough's Out Lot
COUNTY Worcester
ACRES 8
CERTIFICATE No. 256

NAME Burrough, Arthur W.

PATENT DATE 1834

TRACT Priviledge

		COUNTY	Worcester			
Certificate	1 1/4	Acres	Liber	CG#D	Folio	344
"	"	"	"	"	"	"
Patent	1 1/4	"	"	TWL#D	"	149

Remarks:—

NAME Burrough, George

1739

TRACT Georges Hazard

COUNTY

Queen Anne's

Certificate

50

Acres

Liber

L.G.#C

Folio

5

“

“

“

“

Patent

50

“

“

E.I.#6

“

313

Remarks:—

NAME	Burroughs, Asher (Mrs.) et al,
SURVEY DATE	1819
TRACT	Addition to Pleasant Grove
COUNTY	Worcester
ACRES	974
CERTIFICATE No.	100

NAME **Burroughs, George**

1651

TRACT **Stiles Lot**

COUNTY **Calvert**

Certificate

Acres

Liber -

Folio

“

“

“

“

Patent

150

“

“ **Q**

“

336

Remarks:—**Certificate in name of Nathaniel Stiles,
Liber AB&H, folio 144.**

NAME Burroughs, John

1671

TRACT Hogg Hunters Hall

COUNTY St. Mary's

Certificate	300	Acres	Liber	16	Folio	419
-------------	-----	-------	-------	----	-------	-----

..
----	----	----	----	----	----	----

Patent
--------	----	----	----	----	----	----

Remarks:--

NAME Burroughs, John & James Keech

1671

TRACT Trent Fort

COUNTY St. Mary's

Certificate	350	Acres	Liber	16	Folio	373
"	"	"	"	"	"	"
Patent	350	"	"	14	"	456

Remarks:

NAME Burroughs, John

1685

TRACT Burrough Bridge

COUNTY

Now Queen Anne's

Certificate	100	Acres	Liber	23	Folio	313
"	"	"	"	"	"	"
Patent	"	"	"	"	"	"

Remarks:—

NAME **Burroughs, John**

1693

TRACT **Horse Range**

COUNTY **Calvert**

Certificate	200	Acres	Liber	17	Folio	433
“	“	“	“	“	“	“
Patent	200	“	“	15	“	52

Remarks:

NAME Burroughs, Joseph

PATENT DATE 1796

TRACT Vacancy (The)

COUNTY Charles

Certificate 138A-2R-26P Liber I C # K Folio 642

“ “ “ “

Patent “ “

Remarks:— Patent to Henry Tubman

Liber I C # L Folio 222

NAME Burroughs, Richard

1758

TRACT Burroughs Lott

COUNTY

St. Mary's

Certificate	33	Acres	Liber BC&GS#11	Folio	88
"	"	"	"	"	"
Patent	33	"	" BC&GS#8	"	152

Remarks:—

NAME Burroughs, William & Ann

1696

TRACT Cheneys Neck

COUNTY Anne Arundel

Certificate	80	Acres	Liber	C.#3	Folio	389
"	"	"	"	"	"	"
Patent	80	"	"	C.#3	"	391

Remarks:—

NAME Burroughs, William

PATENT DATE 1765

TRACT Burroghs Folly

COUNTY Queen Anne's

Certificate 50 Acres Liber BC&GS#27 Folio 75

" " " " " "

Patent 50 " " BC&GS#22 " 679

Remarks:

NAME Burrowes, John

1688

TRACT Long lookt for come att last

COUNTY Now Prince George's

Certificate 250 Acres Liber 21 Folio 238

“ “ “ “

Patent 250 “ “ N.S.#B “ 507

Remarks:— Name appears "Bures" in Certificate.

NAME Burrows, Edward

PATENT DATE 1807

TRACT Stoney Batter

COUNTY Cecil

Certificate 114 1/4A Acres 16P Liber IC#R Folio 587

“ “ “ “ “

Patent “ “ “

Remarks:—Patented to Henry White

Liber JK#T, folio 46

NAME Burrows, Mary & Dorothy Keech

1737

TRACT Remainder of Charles Lott (The)

COUNTY St. Mary's

Certificate	Acres	Liber	Folio
"	"	"	"
Patent	332½	" E. I. #6	" 444

Remarks:— Certificate in name of Samuel Keech,
Liber L. C. #C, folio 262

NAME Burrows William

1731

TRACT Burrows Addition

COUNTY Kent

Certificate	100	Acres	Liber	I. L. #B	Folio	458
"	"	"	"	"	"	"
Patent	100	"	"	P. L. #8	"	256

Remarks: —

NAME Burrus, William

1723

TRACT Buckroad

COUNTY

Queen Anne's

Certificate	100	Acres	Liber	I. L. #A	Folio	64
"	"	"	"	"	"	"
Patent	100	"	"	P. L. #5	"	518

Remarks: --

NAME **Burt, Henry**

1736

TRACT **Burts Fancy**

COUNTY

Now **Caroline**

Certificate	50	Acres	Liber	E.I.#5	Folio	193
"	"	"	"	"	"	"
Patent	50	"	"	E.I.#2	"	366

Remarks:

NAME **Burt, Henry**

1743

TRACT **Burts Delight**

COUNTY

Now **Caroline**

Certificate	100	Acres	Liber	LG.#C	Folio	400
"	"	"	"	"	"	"
Patent	200	"	"	P.T.#1	"	105

Remarks:--

NAME Burt, Henry

1747

TRACT Elisberry

COUNTY

Now Caroline

Certificate 33 Acres LibeBY.&GS.#1Folio 346

“ “ “ “

Patent 33 “ “ T.I.#3 “ 431

Remarks:—

NAME Burt, Henry

1755

TRACT Burts Fancy

COUNTY

Now Caroline

Certificate	257	Acres	Liber BC&GS#4	Folio	121
"	"	"	"	"	"
Patent	257	"	" BC&GS#2	"	205

Remarks:—

NAME Burt, Henry

1755

TRACT Burts Fancy Addition

COUNTY

Now Caroline

Certificate	413	Acres	Liber BC&GS#9	Folio	324
“	“	“	“	“	“
Patent	413	“	“ BC&GS#6	“	417

Remarks:—

NAME **Burt, Henry**
1763

TRACT **Burts Fancy Addition**

COUNTY

Now **Caroline**

Certificate	657	Acres	Libers	BC&GS#34	Folio	157
“	“	“	“	“	“	“
Patent	657	“	“	BC&GS#18	“	706

Remarks:—

NAME Burt, Henry

PATENT DATE 1782

TRACT Burts Delight Corrected

		COUNTY	<u>Now</u> Caroline		
Certificate	139	Acres	Liber BC&GS#50	Folio	283
"	"	"	"	"	"
Patent	139	"	" IC#A	"	12

Remarks: - -

NAME Burt, William

PATENT DATE 1770

TRACT Jadwins Hazard Resurveyed

COUNTY Now Caroline

Certificate	66½	Acres	Libe BC&GS#41	Folio	306
-------------	-----	-------	---------------	-------	-----

“	“	“	“	“	“
---	---	---	---	---	---

Patent	66½	“	“ BC&GS#48	“	114
--------	-----	---	------------	---	-----

Remarks: --

NAME Burton, Benjamin

1733

TRACT Burtone Chance

COUNTY Now Worcester

Certificate

Acres

Liber

Folio

“

“

“

“

Patent

86

“

“

E.I.#4

“

394

Remarks:

Certificate in name of Wm. Whittington,
Liber E.I.#3, folio 423

NAME Burton, Edmund

1658

TRACT Burton upon Wallsey

COUNTY Kent (Now Talbot)

Certificate	200	Acres	Liber	Q	Folio	313
..
Patent	200	Q	..	313

Remarks:

NAME **Burton, Edward**

TRACT **Burtone Lott**

COUNTY **Now** **Queen Anne's**

Certificate	200	Acres	Liber	12	Folio	547
“	“	“	“	“	“	“
Patent	200	“	“	14	“	61

Remarks:---

NAME **Burton, Jacob**

SURVEY DATE

TRACT **Small Meadow**

COUNTY **Frederick**

ACRES **2 1/2**

CERTIFICATE No. **808**

NAME Burton, Jacob

PATENT DATE 1793

TRACT Compass & Square (The)

COUNTY Frederick

Certificate 10 $\frac{1}{2}$ Acres Liber IC#I Folio 358

“ “ “ “

Patent “ “ “

Remarks:— Patented to Henry Coonee

Liber IC#H, folio 298

NAME Burton, Jacob

PATENT DATE 1794

TRACT Bullett Moulds (The)

	COUNTY	Frederick		
Certificate	5	Acres	Liber IC#I	Folio 641
"	"	"	"	"
Patent	"	"	"	"

Remarks:— Patented to Henry Koons

Liber IC#G, folio 363

NAME Burton, Jacob
SURVEY DATE 1796
TRACT First Addition to Koontoges Purchase
COUNTY Frederick
ACRES 3 1/2
CERTIFICATE No. 205

NAME Burton, Jacob

PATENT DATE 1796

TRACT Jacobs Plains

COUNTY

Frederick

Certificate 59

Acres

Liber IC#K

Folio 727

“

“

“

“

Patent

“

“

“

Remarks:— Patented to Jacob Staley

Liber IC#G, folio 661

NAME	Burton, Jacob
SURVEY DATE	1796
TRACT	Second Addition to Komley's Purchase
COUNTY	Frederick
ACRES	2
CERTIFICATE No.	783

NAME **Burton, Jacob**

PATENT DATE **1797**

TRACT **The Rifle Gun**

COUNTY **Frederick**

Certificate	20 1/2	Acres	Liber	IC#N	Folio	205
“	“	“	“	“	“	“
Patent	20 1/2	“	“	IC#L	“	379

Remarks:—

NAME

Burton, Jacob

PATENT DATE

1797

TRACT

Value In Time

COUNTY

Frederick

Certificate

5

Acres

Liber

IC#N

Folio

224

“

“

“

“

Patent

5

“

“

IC#L

“

288

Remarks:—

NAME Burton, Jacob

PATENT DATE 1801

TRACT A Stopper for the Full Bottle

COUNTY Frederick

Certificate	9	Acres	Liber	IC#N	Folio	587
"	"	"	"	"	"	
Patent	9	"	"	IC#P	"	139

Remarks:—

NAME **Burton, Jacob**

PATENT DATE **1803**

TRACT **Little Worth**

COUNTY **Frederick**

Certificate	Acres	Liber	Folio
"	"	"	"
Patent	28 1/2	"	"
		IC#P	450

Remarks: -- **Certificate in name of Adam Rowsawn**
Liber IC#Q, folio 233

NAME Burton, Jacob
PATENT DATE 1803
TRACT Worth My Trouble

COUNTY Frederick

Certificate	Acres	Liber	Folio
“	“	“	“
Patent 66	“	“ IC#S	“ 27

Remarks:— Certificate in name of Mary Burton,
Liber IC#Q, folio 226.

NAME Burton, John

PATENT DATE 1794

TRACT Hap Hazard

COUNTY

Montgomery

Certificate	$10\frac{3}{4}$	Acres	Libel IC#I	Folio	727
"	"	"	"	"	"
Patent	$10\frac{3}{4}$	"	" IC#H	"	478

Remarks: --



NAME Burton, Joshua

1748

TRACT Pasture Point

COUNTY

Now Sussex, Del.

Certificate 50 Acres Libe BY. & GS. #1 Folio 475

“ “ “ “

Patent 50 “ “ T. I. #3 “ 501

Remarks:—

NAME **Burton, Joshua**

1749

TRACT **Mill Angle**

COUNTY

Now **Sussex, Del.**

Certificate **10**

Acres

Libe **BY. & GS. #5** Folio **183**

“

“

“

“

Patent **10**

“

“ **BY. & GS. #3** “ **568**

Remarks:—

NAME **Burton, Joshua**

PATENT DATE **1765**

TRACT **Trouble Renewed**

		COUNTY	<u>Now</u> Sussex, Del.	
Certificate	388	Acres	Liber BC&GS#34	Folio 46
"	"	"	"	"
Patent	388	"	" BC&GS#29	" 202

Remarks:

NAME Burton, Mary

PATENT DATE 1763

TRACT Butter Punch

COUNTY

Frederick

Certificate 25 Acres Liber BC&GS#30 Folio 270

“ “ “ “

Patent 25 “ “ BC&GS#31 “ 186

Remarks:--

NAME Burton, Mary

PATENT DATE 1803

TRACT Worth My Trouble

COUNTY Frederick

Certificate	66	Acres	Liber	IC#Q	Folio	226
-------------	----	-------	-------	------	-------	-----

"	"	"	"	"	"	"
---	---	---	---	---	---	---

Patent	"	"	"	"	"	"
--------	---	---	---	---	---	---

Remarks:— Patented to Jacob Burton.

Liber IC#S, folio 27.

NAME Burton, Mary

PATENT DATE 1824

TRACT Willing to Swap

COUNTY. Frederick

Certificate $2\frac{1}{4}$ Acres Liber IB&GGB#HFolio 132

“ “ “ “

Patent “ “ “

Remarks:— Patented to Henry Motler,
Liber IB#F, folio 276.

NAME	Burton, Robert
SURVEY DATE	1718
TRACT	Privilege
COUNTY	Somerset
ACRES	100
CERTIFICATE No.	511

NAME **Burton, Thomas**

PATENT DATE **1769**

TRACT **Green Meadow**

COUNTY

Somerset

Certificate **30** Acres Liber **BC&GS#37** Folio **478**

“ “ “ “ “ “

Patent **30** “ “ **BC&GS#38** “ **279**

Remarks: ---



NAME Burton, Van Duzer

PATENT DATE 1928

TRACT Van Duzer Burton

COUNTY Baltimore

Certificate 1.36 Acres Liber JSS # 1 Folio 331

“ “ “ “

Patent 1.36 “ “ JSS # 1 “ 329

Remarks:--

NAME	Burton, Vinson
SURVEY DATE	1775
TRACT	Benton's Vineyard
COUNTY	Queen Anne's
ACRES	40 3/4
CERTIFICATE No.	20

NAME Burton, William

1669

TRACT Burtens Lott

COUNTY Dorchester

Certificate 150 Acres Liber 12 Folio 531

 " " " "

Patent " " "

Remarks:

NAME Burton, William & Thomas Carman

1683

TRACT Carman & Burton

COUNTY Now Queen Anne's

Certificate	150	Acres	Liber 21	Folio	337
"	"	"	"	"	"
Patent	150	"	" S.D.#A	"	250

Remarks: -

NAME . Burton, William

1714

TRACT Chance

COUNTY

Now Sussex, Del.

Certificate	340	Acres	Liber	E.E.#6	Folio	157
"	"	"	"	"	"	"
Patent	340	"	"	E.E.#6	"	158
Remarks:—				C.E.#1	"	113

NAME Burton, William

1714

TRACT Trouble

COUNTY

Now Sussex, Del.

Certificate	265	Acres	Liber	E.E.#6	Folio	288
"	"	"	"	"	"	"
Patent	265	"	"	E.E.#6	"	288
Remarks:—				C.E.#1	"	106

NAME Burton, William

1715

TRACT Folly

COUNTY Now Sussex, Del.

Certificate	160	Acres	Liber	E.E.#6	Folio	177
"	"	"	"	"	"	"
Patent	160	"	"	E.E.#6	"	178
Remarks:—				C.E.#1	"	21


NAME Burton, William
 1716

TRACT Hogg Ridge

COUNTY Now Sussex, Del.

Certificate	Acres	Liber	Folio
“	“	“	“
Patent	100	“	P.L.#4 “ 331

Remarks:— Certificate in name of John Caldwell Jr.,
Liber F.F.#7, folio 15



NAME Burton, William

1728

TRACT Conclusion

COUNTY

Now Sussex, Del.

Certificate	1000	Acres	Liber	I.L.#A	Folio	853
“	“	“	“	“	“	“
Patent	1000	“	“	P.L.#7	“	318

Remarks:—

NAME **Burton, William**
 1728

TRACT **Confusion**

		COUNTY	<u>Now</u> Sussex, Del.			
Certificate	200	Acres	Liber	I.L.#A	Folio	852
“	“	“	“	“	“	“
Patent	200	“	“	P.L.#7	“	321

Remarks:—

NAME Burton, William

1728

TRACT Crockett Progick

COUNTY

Now Sussex, Del.

Certificate	200	Acres	Liber	I. L. #A	Folio	852
“	“	“	“	“	“	“
Patent	200	“	“	P. L. #7	“	323

Remarks:—

NAME Burton, William
 1728

TRACT Marshy Point

COUNTY Now Sussex, Del.

Certificate	Acres	Liber	Folio
“	“	“	“
Patent	100	“	P.L.#8 “ 54

Remarks:— Certificate in name of John Caldwell,
Liber I.L.#B, folio 393



NAME Burton, William

1728

TRACT Panters Swamp

COUNTY

Now Sussex, Del.

Certificate	100	Acres	Liber	I. L. #A	Folio	851
“	“	“	“	“	“	“
Patent	100	“	“	P. L. #7	“	322

Remarks:—

NAME Burton, William

1729

TRACT Late at Night

COUNTY

Now Sussex, Del.

Certificate

Acres

Liber

Folio

“

“

“

“

Patent

60

“

“

P.L.#8

“

531

Remarks:—

Certificate in name of John Caldwell,
Liber A.M.#1, folio 106

NAME Burton, William
 1730

TRACT Rich Island

COUNTY Now Sussex, Del.

Certificate	Acres	Liber	Folio
“	“	“	“
Patent	150	“	P.L.#7 “ 548

Remarks:— Certificate in name of John Caldwell,
Liber I.L.#B, folio 394

NAME Burton, William

1733

TRACT Little Worth

COUNTY

Queen Anne's

Certificate

Acres

Liber

Folio

“

“

“

“

Patent

100

“

“

E.I.#4

“

191

Remarks:—Certificate in name of John Seney,
Liber E.I.#3, folio 354.

NAME Burton, William
 1735

TRACT Crooked Project

COUNTY Now Sussex, Del.

Certificate	200	Acres	Liber	E. I. #3	Folio	418
“	“	“	“	“	“	“
Patent	200	“	“	E. I. #4	“	400

Remarks:—

NAME Burton, William

SURVEY DATE 1742

TRACT Hopewell

COUNTY Somerset

ACRES 50

CERTIFICATE No. 331

NAME **Burton, William**

1747

TRACT **Sandy Hill**

COUNTY

Now **Sussex, Del.**

Certificate **145** Acres Liber **T.I.#1** Folio **275**

“ “ “ “

Patent **145** “ “ **BT.&BY.#3** “ **148**

Remarks:—

NAME Burton, William Jr.

1730

TRACT Piney Neck

COUNTY Now Sussex, Del.

Certificate	Acres	Liber	Folio
"	"	"	"
Patent	40	"	P.L.#8 " 552
Remarks:—	Certificate in name of John Caldwell, Liber A.M.#1, folio 108		

NAME Burton, William Jr.

1737

TRACT Burtons Desire

COUNTY

Now Worcester

Certificate	Acres	Liber	Folio
"	"	"	"
Patent	50	" E.I.#2	" 701
Remarks:—	Certificate in name of John Caldwell, Liber E.I.#3, folio 498		

NAME Burton, William D. and John M. Armstrong

PATENT DATE 1854

TRACT Condahar

COUNTY

Alleghany

Certificate 113 9/16^{acres}

Liber GGB#7-BFolio 138

“

“

“

“

Patent . 113 9/16“

“

GGB#8 “ 363

Remarks:—

NAME Burton, William D.

PATENT DATE 1854

TRACT Swallow Falls

	COUNTY	<u>Now</u> Garrett		
Certificate	807 $\frac{1}{2}$	Acres	Liber GGB#7-B Folio	50
"	"	"	"	"
Patent	807 $\frac{1}{2}$	"	" GGB#8 "	281

Remarks:—

NAME **Burtonwood, Alcock**

1736

TRACT **Alcocks Range**

COUNTY

Now **Caroline**

Certificate **100** Acres Liber **E.I.#5** Folio **182**

“

“

“

“

Patent

“

“

“

Remarks:— **Patent to Henrietta Maria Chew, Liber**

E.I.#2, folio 295

NAME Busada, Eli

PATENT DATE 1959

TRACT Busadas Buffer Strip

COUNTY Prince George's

Certificate	Acres	Liber	Folio
"	"	"	"
Patent 1.589	"	" JLB # 1	" 76

Remarks:— Cert No. 432 A

NAME Busada, Eli

PATENT DATE 1963

TRACT Busada's Buffer Strip

COUNTY Prince George's

Certificate	Acres	Liber	Folio
"	"	"	"
Patent 2620 sq ft	"	" JLB # 1	" 102

Remarks: -- Cert No. 432 B

NAME Busby, Abraham (See other side)

PATENT DATE 1797


TRACT Busbys Out Let

COUNTY

Baltimore

Certificate	Acres	Liber	Folio
“	“	“	“
Patent	87½	“ IC#M	“ 177

Remarks:— Certificate in name of John Busby
Liber IC#0, folio 238



Elinda Cox, John, Benjamin, Mary, Elizabeth
Edith, Mehulda, Darkey, Abraham,
& Rachel Busby

NAME Busby, Abraham (See other side)


PATENT DATE 1797

TRACT Deer Park

COUNTY Baltimore

Certificate	Acres	Liber	Folio
“	“	“	“
Patent	178½	“ IC#M	“ 175

Remarks:— Certificate in name of John Busby
Liber IC#0, folio 239



Rachel, John, Benjamin, Elizabeth, Mary,
Edith, Mehiyda & Darkey Busby & Elinda Cox

NAME Busby, Benjamin (See other side)

PATENT DATE 1797

TRACT Busbys Out Let

COUNTY Baltimore

Certificate	Acres	Liber	Folio
"	"	"	"
Patent	87½	" IC#M	" 177

Remarks:— Certificate in name of John Busby
Liber IC#0, folio 238

John, Mary, Elizabeth, Edith, Abraham,
Mehulda, Darkey & Rachel Busby &
Elinda Cox

NAME Busby, Benjamin (See other side)

PATENT DATE 1797

TRACT Deer Park

COUNTY Baltimore

Certificate	Acres	Liber	Folio
"	"	"	"
Patent	178½	" IC#M	" 175

Remarks:— Certificate in name of John Busby
Liber IC#0, folio 239

Mary, Elizabeth, Edith, Mehulda, Darkey,

Abraham, Racehl & John Busby & Elinda

Cox

NAME Busby, Darkey (See other side)

PATENT DATE 1797

TRACT Busbys Out Let

COUNTY Baltimore

Certificate	Acres	Liber	Folio
"	"	"	"
Patent	87½	" IC#M	" 177

Remarks:— Certificate in name of John Busby
Liber IC#0, folio 238

Abraham, Rachel, John Mary, Benjamin
, Elizabeth, Edith, & Mehula Busby &
Elinda Cox

NAME Busby, Darkey (See other side)

PATENT DATE 1797

TRACT Deer Park

COUNTY Baltimore

Certificate	Acres	Liber	Folio
"	"	"	"
Patent	178½	" IC#M	" 175

Remarks:— Certificate in name of John Busby

Liber IC#0, folio 339



Abraham, Rachel, John, Benjamin, Mary,

Elizabeth, Edith & Mehulda Busby &

Elinda Cox

NAME Busby, Edith (See other side)

PATENT DATE 1797

TRACT Busby Out Let

COUNTY Baltimore

Certificate	Acres	Liber	Folio
“	“	“	“
Patent	87½	“ IC#M	“ 177

Remarks:— Certificate in name of John Busby
Liber IC#0, folio 238

Mehulda, Darkey, Abraham, Rachel, John

Benjamin, Mary & Elizabeth Busby &

Elinda Cox

NAME Busby, Edith (See other side)

PATENT DATE 1797

TRACT Deer Park

COUNTY Baltimore

Certificate	Acres	Liber	Folio
"	"	"	"
Patent	178½	" IC#M	" 175

Remarks:— Certificate in name of John Busby
Liber IC#0, folio 239

Mehulda, Darkey, Abraham, Rachel, John,

Benjamin, Mary & Elizabeth Busby &

Elinda Cox

NAME Busby, Elizabeth (See other side)

PATENT DATE 1797

TRACT Busbys Out Let

COUNTY Baltimore

Certificate	Acres	Liber	Folio
"	"	"	"
Patent	87 $\frac{1}{2}$	" IC#M	" 177

Remarks:— Certificate in name of John Busby
Liber IC#O, folio 238

Edith, Mehilda, Darkey, Abraham, Rachel,
John, Benjamin & Mary Busby & Elinda Cox

NAME Busby, Elizabeth (See other side)

PATENT DATE 1797

TRACT Deer Park

COUNTY Baltimore

Certificate	Acres	Liber	Folio
“	“	“	“
Patent	178½	“ IC#M	“ 175

Remarks:— Certificate in name of John Busby
Liber IC#0, Folio 239

Edith, Mehulda, Darkey, Abraham, Rachel,
John, Benjamin & Mary Busby &
Elinda Cox

NAME Busby, John

PATENT DATE 1775

TRACT Busbys Spot

COUNTY Baltimore

Certificate	70	Acres	Liber BC&GS#	Folio	66
"	"	"	"	"	"
Patent	70	"	" BC&GS#48	"	365

Remarks: ---

NAME Busby, John

PATENT DATE 1797

TRACT Busbys Out Let

COUNTY Baltimore

Certificate	87½	Acres	Liber IC#0	Folio 238
“	“	“	“	“
Patent	“	“	“	“

Remarks:— Patented to John Busby (See other sides)
Liber IC#M, folio 177

Benjamin, Elizabeth, Mary, Edith, Mehulda,
Darkey, Abraham & Rachel Busby &
Elinda Cox

NAME Busby, John (See other side)

PATENT DATE 1797

TRACT Busbys Out Let

COUNTY Baltimore

Certificate	Acres	Liber	Folio
"	"	"	"
Patent	87½	" IC#M	" 177

Remarks:— Certificate in name of John Busby
Liber 18#0, folio 238

Benjamin, Mary, Elizabeth, Edith, Mehulda,
Darkey, Abraham & Rachel Busby &
Elinda Cox

NAME Busby, John (See other side)

PATENT DATE 1797

TRACT Deer Park

	COUNTY			
Certificate		Acres	Liber	Folio
“		“	“	“
Patent		178½	“ IC#M	“ 175

Remarks:— Certificate in name of John Busby
Liber IC#0, Folio 239

Elinda Cox, Benjamin, Mary, Elizabeth, Edith
,Mehulda, Darkey, Abraham & Rachel Busby

NAME Busby, John

PATENT DATE 1797

TRACT Deer Park

COUNTY Baltimore

Certificate	178 ¹	Acres	Liber IC#0	Folio	239
"	"	"	"	"	"
Patent	"	"	"	"	"

Remarks:— Patented to John Busby (See other side)
Liber IC#M, folio 175

Elinda Cox, Benjamin, Mary, Elizabeth,

Edith, Nehulda, Darkey, Abraham, Rachel

Busby

NAME Busby, John Jr.

PATENT DATE 1776

TRACT Chance

COUNTY

Baltimore

Certificate	14	Acres	Liber BC&GS#51	Folio	421
"	"	"	"	"	"
Patent	14	"	" BC&GS#52	"	374

Remarks: --

NAME Busby, Mary (See other side)

PATENT DATE 1797

TRACT Busbys Out Let

COUNTY Baltimore

Certificate	Acres	Liber	Folio
"	"	"	"
Patent	87½	" IC#M	" 177

Remarks:— Certificate in name of John Busby
Liber IC#0, folio 238

Elizabeth, Edith, Mehulda, Darkey, Rachel,
Abraham, John & Benjamin Busby &
Elinda Cox

NAME Busby, Mary (See other side)

PATENT DATE 1797

TRACT Deer Park

COUNTY Baltimore

Certificate	Acres	Liber	Folio
“	“	“	“
Patent	178 $\frac{1}{2}$	“ IC#M	“ 175

Remarks:— Certificate in name of John Busby
Liber IC#0, folio 239

Elizabeth, Edith, Mehulda, Darkey, Abraham,
Rachel, John & Benjamin Busby &
Elinda Cox

NAME Busby, Mehulda (See other side)

PATENT DATE 1797

TRACT Busbys Out Let

COUNTY Baltimore

Certificate	Acres	Liber	Folio
"	"	"	"
Patent	87½	" IC#M	" 177

Remarks:— Certificate in name of John Busby
Liber IC#0, folio 238

Darkey, Abraham, Rachel, John, Mary,
Elizabeth, Edith & Abraham Busby
& Elinda Cox

NAME Busby, Mehulda (See other side^{ic})

PATENT DATE 1797

TRACT Deer Park

COUNTY Baltimore

Certificate	Acres	Liber	Folio
"	"	"	"
Patent	178½	" IC#M	" 175

Remarks:— Certificate in name of John Busby
Liber IC#0, folio 239

Darkey, Abraham, Rachel, John, Benjamin,

Mary, Elizabeth & Edith Busby & Elinda Cox

NAME Busby, Rachel (See other side)

PATENT DATE 1797

TRACT Busbys Out Let

COUNTY Baltimore

Certificate	Acres	Liber	Folio
"	"	"	"
Patent	87½	" IC#M	" 177

Remarks:— Certificate in name of John Busby
Liber IC#0, folio 238



Elinda Cox, John, Benjamin, Elizabeth,
Edith, Mary, Mehulda, Abraham Busby

NAME Busby, Rachel (See other side)


PATENT DATE 1797

TRACT Deer Park

COUNTY Baltimore

Certificate	Acres	Liber	Folio
“	“	“	“
Patent	178½	“ IC#M	“ 175

Remarks:— Certificate in name of John Busby
Liber IC#0, folio 239



John, Benjamin, Mary, Elizabeth, Edith,
Mehulda, Darkey & Abraham Busby &
Elinda Cox

NAME	Busey, Charles
SURVEY DATE	1720
TRACT	Dunkirk Rectified
COUNTY	Calvert
ACRES	396
CERTIFICATE No.	44

NAME Busey, Charles

1754

TRACT Addition (The)

COUNTY

Now Montgomery

Certificate	60	Acres	Liber BC&GS#1	Folio	322
"	"	"	"	"	"
Patent	60	"	" BC&GS#2	"	25

Remarks:—

NAME Busey, Charles

PATENT DATE 1836

TRACT Dear's Delight

COUNTY Allegany

Certificate	Acres	Liber	Folio
"	"	"	"
Patent 70 $\frac{1}{4}$	"	" GGB#1	" 603

Remarks:— Certificate in name of Rezin Beall,
Liber GGB#2, folio 566.

NAME Busey, Charles

PATENT DATE 1836

TRACT Pleasant Prospect

COUNTY

Alleghany

Certificate	Acres	Liber	Folio
“	“	“	“
Patent	117	“ GGB#1	“ 604

Remarks:— Certificate in name of Rezin Beall,
Liber GGB#2, folio 567.

NAME **Busey, Edward**
1763

TRACT **Timber Land**

COUNTY

Frederick

Certificate **36** Acres Liber **BC&GS#19** Folio **322**

“ “ “ “

Patent **36** “ “ **BC&GS#18** “ **301**

Remarks:—

NAME Busey, Edward

PATENT DATE 1765

TRACT Resurvey on Timber Land (The)

COUNTY

Frederick

Certificate 136 Acres Liber BC&GS#27 Folio 276

“ “ “ “

Patent 136 “ “ BC&GS#29 “ 159

Remarks:—

NAME Busey, Paul

1708

TRACT Toulon

COUNTY

Prince George's

Certificate	25½	Acres	Liber	D.D.#5	Folio	482
“	“	“	“	“	“	“
Patent	25½	“	“	D.D.#5	“	482
Remarks:—				P.L.#3	“	40

NAME Busey, Paul

PATENT DATE 1801

TRACT What You Like

COUNTY Now Allegany

Certificate	Acres	Liber	Folio
"	"	"	"
Patent 60	"	" IC#L	" 640

Remarks: — Certificate in name of Normand Bruce,
Liber IC#N, folio 565.

NAME Busey, Paul

PATENT DATE 1841

TRACT Great Delight

COUNTY Allegany

Certificate 17 Acres Liber GGB#6 Folio 34

“ “ “ “

Patent “ “ “

Remarks:— Patented to Priscilla J. Busey,
Liber GGB#3, folio 606.

NAME Busey, Paul

PATENT DATE 1841

TRACT Windmill

COUNTY Allegany

Certificate 20 1/8 Acres Liber GGB#6 Folio 34

“ “ “ “

Patent “ “ “

Remarks: --- Patented to Priscilla J. Busey,
Liber GGB#3, folio 607.

NAME Busey, Priscilla J.,

PATENT DATE 1841

TRACT Great Delight

COUNTY Allegany

Certificate	Acres	Liber	Folio
"	"	"	"
Patent 17	"	" GCB#3	" 606

Remarks:--- Certificate in name of Paul Busey,
Liber GCB#6, folio 34.

NAME Busey, Priscilla J.

PATENT DATE 1841

TRACT Windmill

COUNTY Allegany

Certificate	Acres	Liber	Folio
"	"	"	"
Patent 20 1/8	"	" GGB#3	" 607

Remarks:— Certificate in name of Paul Busey,
Liber GGB#6, folio 34.

NAME Busey, Samuel

PATENT DATE 1775

TRACT Buseys Adventure

COUNTY

Frederick

Certificate 488 Acres Liber BC&GS#50 Folio 170

“ “ “ “

Patent “ “ “

Remarks:-- Patented to Mary Soaper & Priscilla
Hobbs, Liber BC&GS#48, folio 287

NAME **Busey, Samuel**

SURVEY DATE **1824**

TRACT **Broad Axe**

COUNTY **Alleghany**

ACRES **32**

CERTIFICATE No. **123**

NAME Busey, Samuel

PATENT DATE 1847

TRACT Busey's Neglect

COUNTY

Alleghany

Certificate 32

Acres

Liber GGB#6

Folio

513

“

“

“

“

Patent 32

“

“

GGB#5

“

311

Remarks: ---

NAME Busey, Samuel

PATENT DATE 1847

TRACT Flip

COUNTY

Alleghany

Certificate	17 $\frac{1}{4}$	Acres	Liber	GGB#6	Folio	512
"	"	"	"	"	"	"
Patent	17 $\frac{1}{4}$	"	"	GGB#5	"	312

Remarks:—

NAME Bush, J. Fenwick

PATENT DATE 1912

TRACT J. Fenwick Bush

	COUNTY	
Certificate 41 3/5	Acres	Prince George's Liber TAS#1 Folio 188
“	“	“ “ “
Patent 31 3/5	“	“ EST#1 “ 471

Remarks:—

NAME Bush, Harriett, John and Thomas Murray,

PATENT DATE 1811 Elizabeth Nace and Rachel Steiner

TRACT Murray's Expedition

COUNTY Baltimore

Certificate	Acres	Liber	Folio
"	"	"	"
Patent	149 $\frac{3}{4}$	" IB#A	" 98

Remarks:— Certificate in name of Richard Colgate,
Liber IB#B, folio 79.

NAME Bush, Shadrach

1761

TRACT Mothers Friendship

COUNTY Baltimore

Certificate 50 Acres Liber BC&GS#14 Folio 688

“ “ “ “

Patent 50 “ “ BC&GS#17 “ 546

Remarks:—

NAME **Bush, Shadrack**

SURVEY DATE **1776**

TRACT **Flat Bottom**

COUNTY **Baltimore**

ACRES **2 1/4**

CERTIFICATE No. **534**

NAME Bush, Shadrick

PATENT DATE 1795

TRACT Bushes Contrivance

		COUNTY	Baltimore				
Certificate	$3\frac{1}{4}$	Acres	Liber I C # K	Folio		198	
"		"	"	"			
Patent	$3\frac{1}{4}$	"	" I C # G	"		649	

Remarks:—

NAME Bush, Shadrick

PATENT DATE 1795

TRACT Laurel Hill

	COUNTY				
Certificate	32	Acres	Baltimore	Lib ^r C # K	Folio 191
"	"	"	"	"	"
Patent	32	"	"	I C # L	" 57

Remarks:—

NAME Bush, Shadrick

PATENT DATE 1795

TRACT Little Addition

COUNTY

Baltimore

Certificate 2A-108P Liber I C # K Folio 197

“ “ “ “

Patent 2A-108P “ I C # G “ 649

Remarks:—

NAME Bush, Spencer

PATENT DATE 1816

TRACT Green's Meadow Ground

COUNTY Dorchester

Certificate	Acres	Liber	Folio
"	"	"	"
Patent	7 $\frac{1}{4}$	" IB#A	" 532

Remarks:— Certificate in name of John Green
Liber IB#D, folio 571.

NAME Bush, Spencer

PATENT DATE 1818

TRACT Bush's Beginning

COUNTY

Dorchester

Certificate 141 $\frac{3}{4}$

Acres

Liber CG#D

Folio

8 2

“

“

“

“

Patent 141 $\frac{3}{4}$

“

“

CG#C

“

27

Remarks:—

NAME **Bush, Spencer**

SURVEY DATE **1819**

TRACT **Bushes Meadow Ground**

COUNTY **Dorchester**

ACRES **19**

CERTIFICATE No. **267**

NAME **Bushaw, Groves**

SURVEY DATE **1752**

TRACT **Force Putt**

COUNTY **Worcester**

ACRES **42**

CERTIFICATE NO. **957 A**

NAME **Bushell, Thomas**
1642

TRACT **Blunt Point**

COUNTY **St..Mary's**

Certificate	100	Acres	Liber	AB&H	Folio	101
“	100	“	“	3	“	105
Patent	100	“	“	1	“	126

Remarks:—

(1642)

NAME Bushell, Thomas .

1647

TRACT Bushells Rest

COUNTY St. Mary's

Certificate	150	Acres	Liber AB&H	Folio	2
"	"	"	"	"	"
Patent	150	"	" 2	"	233

Remarks:--

(1647)

NAME Bushy, Henry

PATENT DATE 1793

TRACT Michaels Farewell

COUNTY Frederick

Certificate	Acres	Liber	Folio
"	"	"	"
Patent 88	"	" IC#H	" 349

Remarks:— Certificate in name of Michael Hebner
Liber IC#I, folio 387

NAME **Bushy, John**

SURVEY DATE **1760**

TRACT **Good Luck**

COUNTY **Baltimore**

ACRES **80**

CERTIFICATE No. **606**

NAME Busick, James

1702

TRACT Chance

COUNTY

Dorchester

Certificate 56 Acres Liber D.D.#5 Folio 52

“ “ “ “ “

Patent 56 “ “ D.D.#5 “ 53

Remarks:— Another Patent, Liber D.S.#F, folio 446

NAME Busick, James

SURVEY DATE 1821

TRACT Busick's Gain

COUNTY Dorchester

ACRES 9 1/4

CERTIFICATE No. 268

NAME Busick, James

PATENT DATE 1853

TRACT Busick's Gift

COUNTY Dorchester

Certificate 253 $\frac{1}{2}$ Acres Liber GGB#7-A Folio 533

“ “ “ “

Patent “ “ “

Remarks:— Patented to Levin Richardson,
Liber GGB#8, folio 227.

NAME Busick, Richard

1743

TRACT Busicks Lott

COUNTY Dorchester

Certificate

Acres

Liber

Folio

“

“

“

“

Patent

42

“

“

P.T.#1

“

294

Remarks:—

Certificate in name of John Jones,

Liber L.G.#E, folio 622

NAME Busick, Samuel

1760

TRACT Busicks Venture

COUNTY

Dorchester

Certificate 29 Acres Liber BC&GS#14 Folio 220

“ “ “ “

Patent 29 “ “ BC&GS#16 “ 189

Remarks:—

NAME **Busick, Samuel**

1761

TRACT **Defiance**

COUNTY

Dorchester

Certificate **134** Acres Liber **BC&GS#21** Folio **191**

“

“

“

“

Patent **134** “ “ **BC&GS#18** “ **69**

Remarks:—

NAME Busick, Samuel

PATENT DATE 1787

TRACT Walnut Landing

COUNTY

Dorchester

Certificate	3	Acres	Liber I C # B	Folio	650
"	"	"	"	"	"
Patent	3	"	" I C # C	"	165

Remarks:—

NAME Busicks, James

PATENT DATE 1769

TRACT Busicks Range

COUNTY Dorchester

Certificate	123	Acres	Liber BC&GS#37	Folio	498
"	"	"	"	"	"
Patent	123	"	" BC&GS#38	"	287

Remarks:—

NAME Busicks, Samuel

PATENT DATE 1769

TRACT Busicks Tryal

COUNTY

Dorchester

Certificate	14	Acres	Liber BC&GS#37	Folio	504
"	"	"	"	"	"
Patent	14	"	" BC&GS#38	"	348

Remarks: —

NAME Busie, Edward

1748

TRACT Black Walnut Plains

COUNTY

Now Frederick

Certificate	100	Acres	Libe	BY.&GS.#1	Folio	178
"	"	"	"	"	"	"
Patent	100	"	"	T.I.#4	"	198

Remarks:—