

msa stager s1426 11/16/99 dfh/hrh

NAME Burgan, James

PATENT DATE 1769

TRACT Part of Irvings Resurveyed

COUNTY Kent

Certificate 122 Acres Libers BC&GS#40 Folio 49

“ “ “ “

Patent 122 “ “ BC&GS#38 “ 270

Remarks: —

NAME Burgatt, Christopher
1742

TRACT Neals Bottom

COUNTY Now Washington

Certificate	Acres	Liber	Folio
"	"	"	"
Patent	50	" BC&GS#17	" 325

Remarks:—Certificate in name of Daniel Dulany,
Liber BC&GS#14, folio 587

NAME **Burgen, Phillip**

1699

TRACT **Ivingo**

COUNTY

Kent

Certificate	210	Acres	Liber	D. D. #5	Folio	91
“	“	“	“	“	“	“
Patent	210	“	“	D. D. #5	“	91

Remarks:—

NAME Burges, Benjamin
1708

TRACT Burges' s Choice

COUNTY Anne Arundel

Certificate 747 Acres Liber D.D.#5 Folio 402

“ “ “ “

Patent “ “

Remarks:— Patent to Richard Snowden, Liber P.L.#2
folio 149

NAME Burges, William

1651

TRACT

COUNTY Anne Arundel

Certificate 300 Acres Liber AB&H Folio 268

" " " " "

Patent " " "

Remarks: -

NAME Burges, William
1658

TRACT Burgh (The)

COUNTY Anne Arundel

Certificate	300	Acres	Liber	Q	Folio	402
"	"	"	"	"	"	"
Patent	300	"	"	Q	"	403

Remarks:-

NAME Burgess, Alfred

PATENT DATE 1847

TRACT Ten and Six Pence

COUNTY Allegany

Certificate 13 7/8 Acres Liber GGB#8 Folio 480

" " " "

Patent " " "

Remarks:— Patented to John M. Twigg;

Liber GGB#5, folio 287.

NAME Burgess, Alfred

PATENT DATE 1850

TRACT Allegany Vineyard (The)

COUNTY Allegany

Certificate 112 3/4 Acres Liber GGB#7-A Folio 233

“ “ “ “

Patent “ “ “

Remarks:--- Patented to Lawrence Jamison,

Liber GGB#5, folio 535

NAME Burgess, Alfred

PATENT DATE 1876

TRACT Ruby's Neglect

COUNTY Allegany

Certificate 5 3/4 Acres Liber GLLD#1 Folio 523

“ “ “ “

Patent “ “ “

Remarks:— Patented to John H. and Amy Stallings
Liber WRH#1, folio 202.

NAME Burgess Amey

PATENT DATE 1784

TRACT Enlargement of Kendricks Chance The

COUNTY Prince George's

Certificate Acres Liber Folio

" " " "

Patent 188 " " I C # A " 333

Remarks:—Certificate in name of William Jenkins
Liber I C # B Folio 41

NAME Burgess, Basil

1729

TRACT Wheelers Park

COUNTY Prince George's

Certificate	Acres	Liber	Folio
"	"	"	"
Patent	20	" BC&GS#18	" 80

Remarks:- Certificate in name of Clement Wheeler,
Liber BC&GS#19, folio 334

NAME Burgess, Basil

PATENT DATE 1765

TRACT South & North Parts of Long Green (The)

COUNTY Prince George's

Certificate	Acres	Liber	Folio
"	"	"	"
Patent	31	"	" BC&GS#29 " 232

Remarks:-- Certificate in name of Lucy Smith
Liber BC&GS#27, Folio 604

NAME Burgess, Basil

PATENT DATE 1765

TRACT Wheelers Park Enlarged

COUNTY Prince George's

Certificate 345 Acres Lib BC&GS#30 Folio 37

“ “ “ “

Patent “ “ “

Remarks:-- Patented to John Augustus Frederick Prigg:

Liber BC&GS#25 Folio 355

NAME **Burgess, Caleb**

PATENT DATE **1773**

TRACT **Calebs Choice**

COUNTY **Anne Arundel**

Certificate	Acres	Liber	Folio
"	"	"	"
Patent	"	"	"
252		BC&GS#44	143

Remarks:— **Certificate in name of Richard Burgess
Liber BC&GS#45, folio 367**

NAME Burgess, Caleb (See other side)

PATENT DATE 1773

TRACT Addition to Indian Glade

COUNTY Anne Arundel

Certificate 252 Acres Liber BC&GS#45 Folio 366

“ “ “ “

Patent “ “ “

Remarks:— Patented to Richard & Wm. F. A. Burgess
Liber BC&GS#46, folio 167

*

West, Richard & Frederick William Augustus
Burgess

NAME Burgess, Caleb, West, & Wm. Frederick/

PATENT DATE 1774 (Augustus

TRACT Addition to Weedy Glade

COUNTY Anne Arundel

Certificate 252 Acres Liber BC&GS#45 Folio 491

“ “ “ “

Patent “ “ “ “

Remarks:—Patent to West Burgess

Liber, BC&GS#46 Folio, 322

NAME Burgess, Caleb (See other side)

PATENT DATE 1784

TRACT Mons

COUNTY Anne Arundel

Certificate 18 $\frac{1}{2}$ Acres Liber IC#B Folio 191

“ “ “ “

Patent “ “ “

Remarks:— Patented to George Matthews
Liber IC#A, folio 348

*

William, Frederick Augustus & West
Burgess

NAME Burgess, Caleb, West, William & Frederick

PATENT DATE 1791

Augustus

TRACT Neglect

COUNTY

Anne Arundel

Certificate 34

Acres

Liber IC#F

Folio 441

“

“

“

“

Patent

“

“

“

Remarks:— Patented to Philip Hammond

Liber IC#E, folio 731

NAME	Burgess, Charles Dr.
SURVEY DATE	1736
TRACT	Westphalia
COUNTY	Prince George's
ACRES	1060
CERTIFICATE No.	385

NAME **Burgess, Charles**

PATENT DATE **1791**

TRACT **Discovery**

		COUNTY	Queen Anne's		
Certificate	25½	Acres	Liber IC#F	Folio	243
"	"	"	"	"	"
Patent	25½	"	" IC#G	"	26

Remarks:—

NAME Burgess, Edward

1688

TRACT Burges his Right

COUNTY

Anne Arundel

Certificate	153	Acres	Liber	22	Folio	406
"		"	"		"	
Patent	153	"	"	N.S.#B	"	627

Remarks:—

NAME Burgess, Edward

PATENT DATE 1777 Luck

TRACT Resurvey on Silent Valley & Barnes Good

COUNTY Frederick

Certificate 615 Acres Liber BC&GS#51 Folio 486

“ “ “ “

Patent 615 “ “ BC&GS#49 “ 515

Remarks:—

NAME Burgess, Frederick William Augustus
PATENT DATE 1773 (See other side)

TRACT Addition to Indian Glade

COUNTY Anne Arundel

Certificate	Acres	Liber	Folio
"	"	"	"
Patent	253	" BC&GS#46	" 167

Remarks:— Certificate in name of Caleb Burgess
and others (See other side)

Liber BC&GS#45, folio 366



*

Richard Burgess

- William Frederick Augustus, West,
and Richard Burgess

NAME Burgess, Frederick A. (see other side)

PATENT DATE 1784

TRACT MONS

		COUNTY	Anne Arundel			
Certificate	18 $\frac{1}{2}$	Acres	Liber	IC#B	Folio	191
"	"	"	"	"	"	"
Patent	"	"	"	"	"	"

Remarks:— Patented to George Matthews
Liber IC#A, folio 348

William, Caleb & West Burgess

NAME Burgess, Frederick Augustus, Caleb, West

PATENT DATE 1791

William

TRACT Neglect

	COUNTY			
Certificate	34	Acres	Anne Arundel Liber IC#F	Folio 441
"	"	"	"	"
Patent	"	"	"	"

Remarks:— Patented to Philip Hammond
Liber IC#E, folio 731

NAME Burgess, George

1683

TRACT Burgess his Camp

COUNTY

Now Harford

Certificate	1000	Acres	Liber 22	Folio	108
“	“	“	“	“	“
Patent	“	“	“	“	“

Remarks:—

NAME Burgess, George

1883

TRACT Good. Will

COUNTY

Now Harford

Certificate	300	Acres	Liber	22	Folio	99
"	"	"	"	"	"	"
Patent	"	"	"	"	"	"

Remarks:—

NAME Burgess, George

PATENT DATE 1684

TRACT Brothers Annextion

COUNTY Talbot

Certificate	1000	Acres	Liber	22	Folio	108
"	1000	"	"	22	"	113
Patent	1000	"	"	BC&GS#42	"	251

Remarks:—

NAME **Burgess, George**

1684

TRACT **Range (The)**

COUNTY **Anne Arundel**

Certificate **311** Acres **Liber 22** Folio **101**

“ “ “ “

Patent “ “ “

Remarks:— **Patent to George Yates . Entered on Rent Roll, but no patent found.**

NAME Burgess, George

1687

TRACT Bare Neck

COUNTY Anne Arundel

Certificate 290 **Acres** **Liber** 23 **Folio** 273

“ “ “ “

Patent “ “ “

**Remarks:— Patent, to Richard Beard, Liber N.S.#2,
folio 388**

NAME **Burgess, George**

1695

TRACT **Dandy Hill**

COUNTY

Baltimore

Certificate	175	Acres	Liber B#23	Folio	333
“	“	“	“	“	“
Patent	175	“	“ B#23	“	333

Remarks:—

NAME **Burgess, George**

1895

TRACT **Tapley Neck**

COUNTY

Now **Harford**

Certificate	306	Acres	Liber	B#23	Folio	335
"		"	"	"	"	
Patent	306	"	"	B#23	"	335

Remarks:—

NAME	Burgess, Henry
SURVEY DATE	1749
TRACT	Burgess Addition
COUNTY	Talbot
ACRES	10
CERTIFICATE No.	49

NAME **Burgess, Henry**

1754

TRACT **Neighbours Stand Off**

COUNTY **Talbot**

Certificate **18 $\frac{1}{4}$** Acres **Libe BC. & GS. #5** Folio **378**

“ “ “ “

Patent **18 $\frac{1}{4}$** “ **“ BC. & GS. #2 “** **493**

Remarks:—

NAME **Burgess, James**

1740

TRACT **Halsells Folly**

COUNTY **Frederick**

Certificate **50** Acres **Libe BY. & GS. #1** Folio **676**

“ “ “ “

Patent **50** “ **“ BY. & GS. #3 “** **685**

Remarks:—

NAME Burgess, James
1747
TRACT Burgess's Choice

COUNTY Now Frederick

Certificate	50	Acres	Liber T.I.#1	Folio	40
"	"	"	"	"	"
Patent	50	"	" BT.&BY.#3	"	373

Remarks:—

NAME Burgess, James

PATENT DATE 1787

TRACT Burgess Lot

COUNTY Frederick

Certificate	50	Acres	Liber I C # D	Folio	86
-------------	----	-------	---------------	-------	----

“	“	“	“	“	“
---	---	---	---	---	---

Patent	“	“	“	“	“
--------	---	---	---	---	---

Remarks: Patent to Sarah Bright

Liber I C # C

Folio 218

NAME Burgess, John

1752

TRACT Burgess's Progress

COUNTY

Anne Arundel

Certificate 100 Acres Liber Y.&S.#7 Folio 38

“ “ “ “

Patent 100 “ “ BY.&GS.#4 “ 304

Remarks:--

NAME Burgess, John

SURVEY DATE 1798

TRACT Good Luck

COUNTY Montgomery

ACRES 156

CERTIFICATE No. 106

NAME Burgess, John

SURVEY DATE 1801

TRACT Sutton

COUNTY Baltimore

ACRES 33 1/2

CERTIFICATE No. 1576

NAME Burgess, John

PATENT DATE 1802

TRACT Bull's Desire

COUNTY

Baltimore

Certificate 53 $\frac{3}{4}$

Acres

Liber IC#R

Folio

59

“

“

“

“

Patent

“

“

“

Remarks:— Patented to Rebecca Hanson,
Liber IC#L, folio 715.

NAME Burgess, John

PATENT DATE 1807

TRACT Inclosure (The)

COUNTY Now Howard

Certificate

Acres

Liber

Folio

“

“

“

“

Patent 20

“

“

IC#S

“

545

Remarks:— Certificate in name of Henry Griffith,
Liber IC#R, folio 630.

NAME Burgess, John

PATENT DATE 1812

TRACT Grubby Hill

COUNTY Montgomery


Certificate	Acres	Liber	Folio
"	"	"	"
Patent 12	"	" IB#A	" 167

Remarks:— Certificate in name of Frederick Duvall,
Liber IB#B, folio 278.

NAME Burgess, John
PATENT DATE 1822
TRACT Bull's Delight

	COUNTY				
Certificate	22	Acres	Liber IB#G	Folio	671
"	"	"	"	"	"
Patent	"	"	"	"	"

Remarks:--Patented to Washington Burgess & Nathan
Hammond, Liber IB#F, folio 150



NAME **Burgess, John**

PATENT DATE **1822**

TRACT **Leechland**

COUNTY

Baltimore

Certificate **73A-8P** Acres Liber **IB#G** Folio **669**

“ “ “ “ “

Patent “ “ “

Remarks:— **Patented to Nathan Hammond, et al,
Liber IB#F, folio 149.**

NAME Burgess, Joseph

PATENT DATE 1766

TRACT Burgess Look Out

COUNTY

Now Howard

Certificate 320 Acres Liber BC&GS#30 Folio 365

“ “ “ “

Patent 320 “ “ BC&GS#29 “ 483

Remarks:--

NAME Burgess, Joseph

PATENT DATE 1770

TRACT Terra Eacultabalis

		COUNTY	<u>Now</u> Howard	
Certificate	268	Acres	Liber BC&GS#41 Folio	291
"	"	"	"	"
Patent	268	"	" BC&GS#39 "	521

Remarks: -

NAME Burgess, Mary, Margaret and Samuel Judson

PATENT DATE 1805

Coolidge.

TRACT Harry's Meadows

COUNTY

Allegheny

Certificate

Acres

Liber

Folio

“

“

“

“

Patent

341

“

“

JK#T

“

23

Remarks:— Certificate in name of William Eddis
Liber IC#Q, folio B73.

NAME Burgess, Mary, Samuel Judson and Margaret

PATENT DATE 1805 Coolidge.

TRACT Mount Parnassus

	COUNTY	Allegany		
Certificate	Acres	Liber		Folio
“	“	“		“
Patent	298	“	IC#S	“ 296

Remarks:— Certificate in name of William Eddis,
Liber IC#Q, folio 673.

NAME Burgess, Michael

SURVEY DATE 1801

TRACT Burgess's Regulation

COUNTY Anne Arundel

ACRES 84 3/4

CERTIFICATE No. 101

NAME **Burgess, Peter**

1688

TRACT **Wood Bridge**

COUNTY Now **Prince George's**

Certificate	300	Acres	Liber	22	Folio	330
"	"	"	"	"	"	"
Patent	300	"	"	N.S.#2	"	719

Remarks:—

NAME Burgess, Peter

1689

TRACT Chance

COUNTY

Now Prince George's

Certificate	100	Acres	Liber 22	Folio 427
"		"	"	"
Patent	100	"	" W D.	" 18

Remarks:—

NAME Burgess, Richard

PATENT DATE 1767

TRACT The Addition to Westphalia

COUNTY Prince George's

Certificate 17 Acres Liber BC&GS#34 Folio 391

“ “ “ “

Patent 17 “ “ BC&GS#33 “ 118

Remarks:—

NAME Burgess, Richard

PATENT DATE 1771

TRACT Second Addition to Westphalia (The)

COUNTY

Prince George's

Certificate	27	Acres	Liber BC&GS#45	Folio	92
-------------	----	-------	----------------	-------	----

"	"	"	"	"	"
---	---	---	---	---	---

Patent	27	"	"	BC&GS#43	"	450
--------	----	---	---	----------	---	-----

Remarks:—

NAME **Burgess, Richard (See other side)**

PATENT DATE **1773**

TRACT **Addition to Indian Glade**

COUNTY **Anne Arundel**

Certificate	Acres	Liber	Folio
“	“	“	“
Patent	253	“ BC&GS#46	“ 167

Remarks:— **Certificate in name of Caleb Burgess
and (See other side) Liber BC&GS#45,
folio 366**

*

Frederick William Augustus Burgess

*-West, Richard and William Augustus

Frederick Burgess

NAME Burgess, Richard (See other side)

PATENT DATE 1773

TRACT Addition to Indian Glade

COUNTY Anne Arundel

Certificate 252 Acres Liber BC&GS#45 Folio 366

“ “ “ “

Patent “ “ “

Remarks: — Patent to Richard & Wm. F. A. Burgess
Liber BC&GS#46, folio 187

*

William Frederick Augustus Burgess
Caleb & West Burgess

NAME Burgess, Richard (See other side)

PATENT DATE 1773

TRACT Addition to Indian Glade

COUNTY Anne Arundel

Certificate	Acres	Liber	Folio
"	"	"	"
Patent	252	" BC&GS#46	" 167

Remarks:— Certificate in name of Caleb, West, W.E
Augustus & Richard Burgess
Liber BC&GS#45, folio 366



*

William Frederick Augustus Burgess

NAME Burgess, Richard (See other side)

PATENT DATE 1773

TRACT Addition to Indian Glade

COUNTY Anne Arundel

Certificate	Acres	Liber	Folio
“	“	“	“
Patent	253	“ BC&GS#46	“ 167

Remarks:— Certificate in name of Caleb, West, Wm.
F.A. & Richard Burgess Liber BC&GS#45
folio366



*

William Frederick Augustus Burgess

NAME Burgess, Richard

SURVEY DATE 1782

TRACT Lot No. 4

COUNTY Prince George's

ACRES

CERTIFICATE No. 201

NAME Burgess, Richard

SURVEY DATE 1818

TRACT Sugar-Camp

COUNTY Allegany

ACRES 38

CERTIFICATE No. 842

NAME Burgess, Washington, et al

PATENT DATE 1822

TRACT Bull's Delight

COUNTY Baltimore

Certificate	Acres	Liber	Folio
"	"	"	"
Patent 22	"	" IB#F	" 150

Remarks:--Certificate in name of John Burgess,
Liber IB#G, folio 671

NAME Burgess, Washington, et al,

PATENT DATE 1822

TRACT Leechland

	COUNTY	Baltimore		
Certificate	Acres	Liber	Folio	
"	"	"	"	
Patent	73A-8P	"	IB#F	" 149

Remarks:-- Certificate in name of John Burgess,
Liber IB#G, folio 669.

NAME **Burgess, West and Caleb and Richard Burgess**

PATENT DATE **1772**

TRACT **Calebs Choice**

COUNTY **Anne Arundel**


Certificate **352** Acres **Libe BC&GS#45** Folio **367**

“ “ “ “

Patent “ “ “

Remarks: — **Patent to Caleb Burgess**

Liber BC&GS#44, folio 142



NAME **Burgess, West**


PATENT DATE **1774**

TRACT **Addition to Wheedy Glade**

COUNTY **Anne Arundel**

Certificate	Acres	Liber	Folio
"	"	"	"
Patent	252	" BC&GS#46	" 322

Remarks:-- **Certificate in name of Caleb, West & Wm.F. A. Burgess**



NAME **Burgess, West (See other side)**

PATENT DATE **1775**

TRACT **Addition to Indian Glade**

COUNTY **Anne Arundel**

Certificate **252** Acres **Liber BC&GS#45 Folio 366**

“ “ “ “ “

Patent “ “ “

Remarks:— **Patented to Richard & Wm. F. A. Burgess**
Liber BC&GS#46, Folio 187

*

William Frederick Augustus, Richard
& Caleb Burgess

NAME Burgess, West

SURVEY DATE 1776

TRACT Locust Thicket

COUNTY Anne Arundel

ACRES 25

CERTIFICATE No. 266

NAME Burgess, West

PATENT DATE 1783

TRACT Pilla Terra

		COUNTY	<u>Now</u> Howard		
Certificate	23	Acres	Liber IC#B	Folio	38
"	"	"	"	"	"
Patent	"	"	"	"	"

Remarks:-- Patented to William Selman
Liber IC#A, folio 287


NAME Burgess, West (See other side)

PATENT DATE 1784

TRACT Mons

		COUNTY	Anne Arundel		
Certificate	18 $\frac{1}{2}$	Acres	Liber IC#B	Folio	191
“	“	“	“	“	“
Patent	“	“	“	“	“

Remarks:— Patented to George Matthews
Liber IC#A, folio 348



William, Frederick Augustus & Caleb

Burgess

NAME Burgess, West, William, Frederick Augustus

PATENT DATE 1791

Caleb

TRACT Neglect

COUNTY

Anne Arundel

Certificate 34

Acres

Liber IC#F

Folio .441

“

“

“

“

Patent

“

“

“

Remarks:— Patented to Philip Hammond

Liber IC#E, folio 731

NAME **Burgess, West**

PATENT DATE **1797**

TRACT **Kingston Suburbs**

COUNTY

Now **Howard**

Certificate	5	Acres	Liber	IC#N	Folio	161
"	"	"	"	"	"	"
Patent	"	"	"	"	"	"

Remarks:— **Patented to Jonathan, Elias, George,
& John Ellicott, Liber IC#L, folio 278**

NAME Burgess, Willett, et al

PATENT DATE 1853

TRACT Resurvey on Hard to Come At

COUNTY Montgomery

Certificate	Acres	Liber	Folio
"	"	"	"
Patent 119	"	" GGB#8	" 236

Remarks:—Certificate in name of Lewellen Lodge,
Liber GGB#7-B, folio 1

NAME Burgess, William

1666

TRACT Boagley

COUNTY Now Queen Anne's

Certificate	Acres	Liber	Folio
"	"	"	"
Patent	350	9	258

Remarks: -- See Liber Q, folios 306 & 307, and
Liber 9, folio 485.

NAME Burgess, William

1676

TRACT Burgeses Choice

COUNTY Anne Arundel

Certificate	400	Acres	Liber	9	Folio	95
"	400	"	"	9	"	471
Patent	400	"	"	10	"	421

Remarks: - A later Patent Liber 19, folio 333

NAME Burgess, William

1696

TRACT Cub Hill

COUNTY

Baltimore

Certificate	500	Acres	Liber C.#3	Folio	370
"	"	"	"	"	"
Patent	500	"	" C.#3	"	371

Remarks:—

NAME Burgess, William

PATENT DATE 1763

TRACT Neighbours Hand Off Addition

COUNTY Talbot

Certificate $86\frac{3}{4}$ Acres Liber BC&GS#27 Folio 116

“ “ “ “

Patent $86\frac{3}{4}$ “ “ BC&GS#23 “ 9

Remarks:—

NAME	Burgess, William
SURVEY DATE	1786
TRACT	White Oak Run
COUNTY	Washington
ACRES	48
CERTIFICATE No.	407

NAME Burgess, William, Frederick Augustus
PATENT DATE 1773 (See other side)

TRACT Addition to Indian Glade

COUNTY Anne Arundel

Certificate 252 Acres Liber BC&GS#45 Folio 167

“ “ “ “

Patent “ “ “

Remarks:-- Patented to Richard & Wm. F. A. Burgess
Liber BC&GS#46, Folio 167



*

Caleb, West & Richard Burgess

NAME Burgess, William, Frederick A. (ssother sid

PATENT DATE 1784

TRACT Mons

	COUNTY	Anne Arundel			
Certificate	18 $\frac{1}{2}$	Acres	Liber IC#B	Folio	191
“	“	“	“	“	“
Patent	“	“	“	“	“

Remarks:— Patented to George Matthews
Liber IC#A 348

Caleb, West Burgess

NAME Burgess, William, Frederick Augustus,

PATENT DATE 1791

Caleb & West

TRACT Neglect

COUNTY

Anne Arundel

Certificate 34 Acres Liber IC#F Folio 441

“ “ “ “

Patent “ “ “ “

Remarks:— Patented to Philip Hammond

Liber IC#E, folio 731

NAME Burgett, Daniel

PATENT DATE 1814

TRACT Poor Chance

COUNTY Washington

Certificate

Acres

Liber

Folio

“

“

“

“

Patent 1 7/16 “ “ IB#A “ 467

Remarks:— Certificate in name of James Adams,
Liber IB#B, folio 488.

NAME **Burgett, Frederick**

PATENT DATE **1797**

TRACT **Lot No. 3741**

COUNTY **Alleghany**

		Acres	Liber	IC#N	Folio	
Certificate	50					242
"		"	"		"	
Patent	50	"	"	IC#L	"	376

Remarks:—

NAME Burgey, Thomas

PATENT DATE 1769

TRACT Slip In Easy

COUNTY Frederick

Certificate

Acres

Liber

Folio

“

“

“

“

Patent 139 “ “ BC&GS#39 “ 103

Remarks:— Certificate in name of William Duvall
Liber BC&GS#40, folio 116

NAME Burgh, William et ux

1665

TRACT Billingslys Reserve

COUNTY Now Dorchester

Certificate		Acres		Liber		Folio
"		"		"		"
Patent	1000	"		"	10	" 340

Remarks: Certificate & former Patent to John
Cobreth, Trustee, Liber 8, folios 31-32.

NAME Burgin, Thomas

SURVEY DATE 1741

TRACT Ross Gray

COUNTY Baltimore

ACRES 25

CERTIFICATE No. 1423

NAME **Burgin, Thomas**

SURVEY DATE **1752**

TRACT **Burgin's Folly**

COUNTY **Baltimore**

ACRES **22 1/2**

CERTIFICATE No. **272**

NAME Burgoin, James

PATENT DATE 1796

TRACT Addition to Burgoins Lot

	COUNTY	Cecil			
Certificate	2A-2R-27P	Liber I	C # K	Folio	582
"	"	"	"	"	
Patent	2A-2R-27P	" I	C# L	"	141

Remarks:—

NAME Burgess, William

PATENT DATE 1805

TRACT Saving Plan, (The)

COUNTY Frederick

Certificate 116 $\frac{1}{2}$ Acres Liber IC#Q Folio 657

“ “ “ “

Patent “ “ “

Remarks:— Patented to Edward Thomas,

Liber IC#S, folio 255.

NAME **Burgubine, Andrew**

PATENT DATE **1768**

TRACT **Stoney Spring**

COUNTY

Baltimore

Certificate	20	Acres	Liber BC&GS#37	Folio	294
"	"	"	"	"	"
Patent	20	"	" BC&GS#36	"	18

Remarks:—

NAME Burhman, John M.,

PATENT DATE 1875

TRACT Burhman's Addition

COUNTY Washington

Certificate	<u>9$\frac{1}{4}$</u>	Acres	Liber <u>GLLD#1</u>	Folio	<u>513</u>
"	"	"	"	"	"
Patent	<u>9$\frac{1}{4}$</u>	"	" <u>WRH#1</u>	"	<u>192</u>

Remarks:—

NAME **Burk, Edmund**

SURVEY DATE **1820**

TRACT **Utopia**

COUNTY **Cecil**

ACRES **244-3-17**

CERTIFICATE No. **503**

NAME Burk, James

PATENT DATE 1797

TRACT Tarrypin Spring Enlarged

COUNTY Washington

Certificate	Acres	Liber	Folio
"	"	"	"
Patent	31 $\frac{3}{4}$	" I C # M	" 292

Remarks: Certificate in name of William Martin

Liber I C # 0

Folio 371

NAME **Burk, James**

PATENT DATE **1802**

TRACT **Martin's Nest**

COUNTY **Washington**

Certificate	Acres	Liber	Folio
"	"	"	"
Patent	103 1/2	" IC#P	" 351

Remarks:—Certificate in name of William Martin

Liber IC#Q, folio 105

NAME **Burk, John**

1709

TRACT **Burks Paradise**

COUNTY

Dorchester

Certificate	15	Acres	Liber	D.D.#5	Folio	564
"	"	"	"	"	"	"
Patent	15	"	"	D.D.#5	"	565
Remarks:—				P.L.#3	"	142

NAME Burk, John

1738

TRACT Locks Point

COUNTY

Queen Annes

Certificate	50	Acres	Liber	E. I. #5	Folio	187
“	“	“	“	“	“	“
Patent	50	“	“	E. I. #2	“	463

Remarks:—

NAME Burk, John
1751

TRACT Burks' Expectation

	COUNTY	Queen Anne's	
Certificate	150	Acres	Libe BY. & GS. #5 Folio 265
"	"	"	"
Patent	"	"	"

Remarks: Patent to Charles Browne, Liber
BY. & GS. #3, folio 232

NAME Burk, John

1756

TRACT Clare

COUNTY Now Sussex, Del.

Certificate 100 Acres Liber BC&GS#9 Folio 65

“ “ “ “

Patent 100 “ “ BC&GS#7 “ 348

Remarks:—

NAME Burk, John

1761

TRACT Lött

COUNTY

Somerset

Certificate	9	Acres	Liber BC&GS#14	Folio	266
"	"	"	"	"	"
Patent	9	"	" BC&GS#15	"	183

Remarks:—

NAME Burk, Richard

1659

TRACT Readbourne

COUNTY

Now Queen Anne's

Certificate

Acres

Liber

Folio

“

“

“

“

Patent

1000

“

“

S.D.#A

“

508

Remarks:—Certificates and Patent formerly granted
to George Reade, Liber 4, folios 194, 221
and 195

NAME Burk, Thomas

1755

TRACT Burks Lott

COUNTY

Kent

Certificate	1	Acres	Libe BC. & GS. #4	Folio	93
"	"	"	"	"	"
Patent	1	"	" BC. & GS. #3 "	"	274

Remarks:—

NAME **Burk, Thomas**

SURVEY DATE **1757**

TRACT **Burk's Chance**

COUNTY **Kent**

ACRES **221**

CERTIFICATE No. **39**

NAME **Burk, William**
SURVEY DATE **1722**
TRACT **Burk's Addition**
COUNTY **Kent**
ACRES **20**
CERTIFICATE No. **38**

NAME Burk, William

1747

TRACT Burk With Its Addition Resurveyed

COUNTY Kent

Certificate	114	Acres	LiberBY&GS#1	Folio	45
"	"	"	"	"	"
Patent	114	"	" BT&BY#3	"	570

Remarks:—

NAME Burk, William, et al,

SURVEY DATE 1759

TRACT Partnership

COUNTY Worcester

ACRES 577

CERTIFICATE No. 977

NAME Burk, William

1760

TRACT Pea Hill

COUNTY

Worcester

Certificate	12	Acres	LiberBC&GS#19	Folio	39
"	"	"	"	"	"
Patent	12	"	" BC&GS#15	"	587

Remarks:—

NAME **Burke, Edmond**

SURVEY DATE **1815**

TRACT **Taylor's Goose (The)**

COUNTY **Cecil**

ACRES **36-2-4**

CERTIFICATE No. **483**

NAME **Burke, Jacob**

SURVEY DATE **1819**

TRACT **Banks Battered**

COUNTY **Baltimore**

ACRES **7 3/8**

CERTIFICATE No. **138**

NAME Burke, John

1753

TRACT Ross

COUNTY Now Sussex, Del.

Certificate	56	Acres	Liber BC&GS#9	Folio	34
"	"	"	"	"	"
Patent	56	"	" BC&GS#6	"	101

Remarks:—

NAME Burke, John and James Johnsons

1756

TRACT Chance

COUNTY

Somerset

Certificate	12	Acres	Liber BC&GS#9	Folio	31
"	"	"	"	"	"
Patent	12	"	" BC&GS#6	"	44

Remarks:—

NAME **Burke, John**

PATENT DATE **1797**

TRACT Lot Number **3871**

COUNTY **Allegheny**

Certificate	Acres	Liber	Folio
"	"	"	"
Patent 50	"	" I C # M	" 308

Remarks: **Certificate in name of John Burke**
Liber I C # N Folio 241

NAME... **Burke, Tobias**
SURVEY DATE **1771**
TRACT **Burk's Partnership**
COUNTY **Queen Anne's**
ACRES **19 1/2**
CERTIFICATE No. **36**

NAME Burke, William

1664

TRACT Burkes Purchase

COUNTY Calvert

Certificate 200 Acres Liber 7 Folio 402

 " " " " "

Patent 200 " " 7 " 402

Remarks:

NAME Burkett, Christopher

PATENT DATE 1764

TRACT Burketts Lot

		COUNTY	Frederick	
Certificate	638	Acres	Liber BC&GS#24	Folio 285
"	"	"	"	"
Patent	638	"	" BC&GS#20	" 638

Remarks: --

NAME Burkett, Christopher

PATENT DATE 1765

TRACT Poor Robins Almanack

COUNTY Now Washington

Certificate	Acres	Liber	Folio
"	"	"	"
Patent	187	" BC&GS#26	" 137

Remarks:-- Certificate in name of Richard Wootten
Liber BC&GS#27, Folio 231

NAME Burkett, George
1750

TRACT Debate Spring (The)

COUNTY Now Washington

Certificate	19	Acres	Liber Y.&S.#7	Folio	148
"	"	"	"	"	"
Patent	19	"	" BY.&GS.#4	"	447

Remarks:—

NAME **Burkett, George**
1750

TRACT **Georges Fancy**

COUNTY

Now **Washington**

Certificate	31	Acres	Liber	Y.&S.#7	Folio	149
"	"	"	"	"	"	"
Patent	31	"	"	BY.&GS.#3	"	659

Remarks:—

NAME **Burkett, George**

1753


TRACT **Burketts Folly**

COUNTY

Now **Washington**

Certificate	25	Acres	Liber	G.S.#1	Folio	10
“	“	“	“	“	“	“
Patent	25	“	“	Y.&S.#8	“	236

Remarks:—



NAME Burkett, Michael

PATENT DATE 1764

TRACT Resurvey on Friendship Dropt (The)

COUNTY Frederick

Certificate 366 Acres Liber BC&GS#27 Folio 228

“ “ “ “ “

Patent 366 “ “ BC&GS#26 “ 1

Remarks: --

NAME Burkhart, Christopher & Susanna Lontz

PATENT DATE 1810

TRACT Good Luck

COUNTY Washington

Certificate	Acres	Liber	Folio
"	"	"	"
Patent 13	"	" JK#T	" 263

Remarks:—Certificate in name of Henry Fore
Liber JK#U, folio 325

NAME Burkhart, George

1760

TRACT Burkharts Follu

COUNTY Frederick

Certificate	5	Acres	Liber BC&GS#14 Folio	631
"	"	"	"	"
Patent	5	"	" BC&GS#15 "	386

Remarks:—

NAME Burkhart, George

PATENT DATE 1784

TRACT Resurvey on Part of Dorseys Search (The)

COUNTY Frederick

Certificate 115 $\frac{3}{4}$ Acres Liber IC#B Folio 73

“ “ “ “

Patent 115 $\frac{3}{4}$ “ “ IC#A “ 285

Remarks:--

NAME **Burkhart, George**

PATENT DATE **1784**

TRACT **Peace and Plenty**

COUNTY

Now **Montgomery**

Certificate	928½	Acres	Liber IC#B	Folio	72
“	“	“	“	“	“
Patent	928½	“	“ IC#A	“	286

Remarks: —

NAME Burkhart, George

PATENT DATE 1785

TRACT Mantzs Fatigue

COUNTY Frederick

Certificate	308	Acres	Liber	IC#B	Folio	279
“	“	“	“	“	“	“
Patent	308	“	“	IC#A	“	470

Remarks:---

NAME Burkhead, Christopher

PATENT DATE 1766

TRACT Resurvey on Balshears Misfortune (The)

COUNTY Now Washington

Certificate 115 Acres Liber BC&GS#30 Folio 278

“ “ “ “

Patent 115 “ “ BC&GS#31 “ 368

Remarks: —

NAME Burkhead, William
SURVEY DATE 1848
TRACT Burkhead's Discovery
COUNTY Somerset
ACRES 21 3/4
CERTIFICATE No. 137

NAME Burkheart, George

1 762

TRACT Burkhearts Delight

COUNTY

Frederick

Certificate 160 Acres Liber BC&GS#19 Folio 370

“ “ “ “

Patent 160 “ “ BC&GS#17 “ 729

Remarks:—

NAME Burkheart, George
1762

TRACT Burkhearts Lott

COUNTY Now Montgomery

Certificate	562	Acres	Liber BC&GS#19	Folio	478
"	"	"	"	"	"
Patent	562	"	" BC&GS#18	"	328

Remarks:—

NAME Burkheart, George

1763

TRACT Good Meadow

COUNTY Frederick

Certificate	50	Acres	Liber BC&GS#19	Folio	304
"	"	"	"	"	"
Patent	50	"	" BC&GS#20	"	144

Remarks:—

NAME Burkheart, George
1763

TRACT High Germany

COUNTY Frederick

Certificate	100	Acres	LiberBC&GS#19	Folio	463
“	“	“	“	“	“
Patent	100	“	“ BC&GS#17	“	705

Remarks:--

NAME **Burkheart, George**

PATENT DATE **1763**

TRACT **Middle (The)**

COUNTY **Frederick**

Certificate	50	Acres	Liber BC&GS#30	Folio	254
"	"	"	"	"	"
Patent	50	"	" BC&GS#29	"	278

Remarks:--

NAME Burkheart, George

PATENT DATE 1763

TRACT Out Land

	COUNTY	Frederick		
Certificate	80	Acres	Liber BC&GS#24	Folio 275
"	"	"	"	"
Patent	"	"	"	"

Remarks:— No Record of Patent

NAME Burkheart, George

PATENT DATE 1763

TRACT The Resurvey on Burkhearts Folly

COUNTY

Frederick

Certificate	318 $\frac{1}{2}$	Acres	Liber BC&GS#19	Folio	464
"	"	"	"	"	"
Patent	318 $\frac{1}{2}$	"	" BC&GS#18	"	15

Remarks:—

NAME Burkheart, George

PATENT DATE 1763

TRACT Well Timbered

		COUNTY	Frederick		
Certificate	63	Acres	LiberBC&GS#24	Folio	275
"	"	"	"	"	"
Patent	"	"	"	"	"

Remarks:-- No Record of Patent

NAME Burkheart, George

PATENT DATE 1764

TRACT Burkhearts Industry

COUNTY Now Montgomery

Certificate 666 Acres Liber BC&GS#27 Folio 302

“ “ “ “

Patent 666 “ “ BC&GS#23 “ 271

Remarks:—

NAME Burkheart, George

PATENT DATE 1764

TRACT Resurvey on High Germany (The)

COUNTY Frederick

Certificate	118	Acres	Liber BC&GS#27	Folio	344
"	"	"	"	"	"
Patent	118	"	" BC&GS#23	"	279

Remarks: —

NAME Burkheart, George

PATENT DATE 1770

TRACT Edinburgh

		COUNTY	<u>Now</u> Howard		
Certificate	91	Acres	Liber BC&GS#41	Folio	353
"	"	"	"	"	"
Patent	91	"	" BC&GS#43	"	13

Remarks:---

NAME Burkheart, John

PATENT DATE 1831

TRACT Burkheart's Interest

COUNTY Frederick

Certificate 43 $\frac{1}{4}$ Acres Liber GGB#2 Folio 197

“ “ “ “

Patent “ “ “

Remarks:-- Patented to Henry Keller,
Liber GGB#1, folio 287.

NAME Burkholder, George

SURVEY DATE 1882

TRACT Burkholder's Sugar Camp

COUNTY Garrett

ACRES 12-0-124

CERTIFICATE No. 10A

NAME Burkitt, Henry

PATENT DATE 1811

TRACT Burkitts Residence

COUNTY

Frederick

Certificate	7 $\frac{1}{2}$	Acres	Liber	JK#U	Folio	523
"	"	"	"	"	"	"
Patent	7 $\frac{1}{2}$	"	"	JK#T	"	440

Remarks:—

NAME Burks, Elizabeth

PATENT DATE 1827

TRACT Shipley's Grievance

COUNTY Baltimore

Certificate 19 1/2 Acres Liber IB&GGB#H Folio 328

“ “ “ “ “

Patent 19 1/2 “ “ IB#F “ 479

Remarks:—

NAME Burks, William

1747

TRACT Addition Resurveyed

COUNTY

Kent

Certificate 114 Acres Liber BY&GS#1 Folio 45

“ “ “ “

Patent “ “ “

Remarks:—No Pat. found

NAME Burkum, Roger

1695

TRACT Friends Discovery

COUNTY Now Wicomico

Certificate	30	Acres	Liber	B.B.#3	Folio	54
"	"	"	"	"	"	"
Patent	30	"	"	B.B.#3	"	55

Remarks:—

NAME Burlane, John & Francis Posey

1648

TRACT Arthur's Hope

COUNTY St. Mary's

Certificate	700	Acres	Liber	2	Folio	470
..
Patent	700	2	..	483

Remarks:

NAME Burlane, John & Francis Posey

1649

TRACT -

COUNTY St. Mary's

Certificate	700	Acres	Liber	AB&H	Folio	17
"	"	"	"	"	"	"
Patent	700	"	"	AB&H	"	20

Remarks:

NAME Burlane, John & Francis Posey
1649

TRACT Arthur's Hope

COUNTY Charles

Certificate	700	Acres	Liber	2	Folio	470
"	700	"	"	AB&H	"	17
Patent	700	"	"	2	"	483
Remarks:—	700			AB&H		20

(1649)

NAME Burlane, John and Francis Posey

1651

TRACT Posey (also called "Batchelor")

COUNTY Charles

Certificate	450	Acres	Liber	AB&H	Folio	170
"	"	"	"	"	"	"
Patent	450	"	"	AB&H	"	137

Remarks:—

(1651)

NAME Burle, John

1729

TRACT Maidens Stone

COUNTY Anne Arundel

Certificate 172 Acres Liber I.L.#B Folio 179

“ “ “ “

Patent 172 “ “ P.L.#7 “ 384

Remarks:—

NAME Burle, Robert

1650

TRACT Burle Banks

COUNTY Anne Arundel

Certificate	450	Acres	Liber	3	Folio	5
"	"	"	"	"	"	"
Patent	450	"	"	AB&H	"	43

Remarks:—

NAME Burle, Robert

1658

TRACT Burles Hill - or Burlip Hill

COUNTY Anne Arundel

Certificate	200	Acres	Liber	Q	Folio	406
"	"	"	"	"	"	"
Patent	200	"	"	Q	"	406

Remarks:

NAME Burle, Robert

1658

TRACT Burles Journey

COUNTY Kent (Now Cecil)

Certificate	500	Acres	Liber	Q	Folio	269
"	"	"	"	"	"	"
Patent	500	"	"	Q	"	269

Remarks: --

NAME Burle, Robert

1663

TRACT Burles Town Land

COUNTY Anne Arundel

Certificate	100	Acres	Liber	6	Folio	67
"	"	"	"	"	"	"
Patent	100	"	"	6	"	68

Remarks:

NAME Burle, Robert

1666

TRACT Burles Hill

COUNTY Anne Arundel

Certificate	200	Acres	Liber	10	Folio	236
-------------	-----	-------	-------	----	-------	-----

“	“	“	“	“	“	“
---	---	---	---	---	---	---

Patent	“	“	“	“	“	“
--------	---	---	---	---	---	---

Remarks:

NAME **Burlee, Stephen**

1684

TRACT **Burlees Park**

COUNTY **Anne Arundel**

Certificate	200	Acres	Liber	22	Folio	7
"	"	"	"	"	"	"
Patent	200	"	"	S.D.#A	"	451

Remarks:—

NAME Burlee, Stephen

1684

TRACT Locust Thickett (The)

COUNTY Anne Arundel

Certificate	300	Acres	Liber	23	Folio	7
"	"	"	"	"	"	"
Patent	300	"	"	S.D.#A	"	441

Remarks:—

NAME Burman, Henry

SURVEY DATE 1823

TRACT Upper Alders

COUNTY Anne Arundel

ACRES 5

CERTIFICATE No. 424

NAME **Burman, Robert**

1685

TRACT **Burmans Adventure**

COUNTY **Baltimore**

Certificate **1000** Acres Liber **23** Folio **316**

“ “ “ “

Patent “ “ “

Remarks:—

NAME Burman, Robert

1635

TRACT Burmans Forrest

COUNTY

Baltimore

Certificate 350

Acres

Liber 22

Folio 231

" 350

"

" 22

" 243

Patent

"

"

Remarks:—

NAME Burman, Robert
1685

TRACT Industry

COUNTY Baltimore

Certificate	120	Acres	Liber	22	Folio	151
"		"	"		"	
Patent	120	"	"	N.S.#2	"	101

Remarks:

NAME Burn, Adam

1761

TRACT Adams Fancy

COUNTY

Baltimore

Certificate	14	Acres	Liber BC&GS#14	Folio	135
"	"	"	"	"	"
Patent	14	"	" BC&GS#10	"	696

Remarks:—

NAME Burn, Adam

PATENT DATE 1772

TRACT Adams Contrivance

COUNTY

Baltimore

Certificate	113	Acres	Liber BC&GS#45	Folio	179
"	"	"	"	"	"
Patent	113	"	" BC&GS#39	"	506

Remarks:—

NAME Burn, John

PATENT DATE 1770

TRACT Pleasant Garden

		COUNTY	<u>Now</u> Carroll	
Certificate	60	Acres	Liber BC&GS#41	Folio 92
“	“	“	“	“
Patent	60	“	“ BC&GS#42	“ 372

Remarks:—

NAME Burn, John

PATENT DATE 1775

TRACT Fawn Harbour

COUNTY Baltimore

Certificate	5	Acres	Liber BC&GS#50	Folio	239
"	"	"	"	"	"
Patent	5	"	" BC&GS#52	"	30

Remarks:—

NAME Burn, Michael, philip Edleman, Jacob

Shilling & Jacob Utz. 1758

TRACT German Church (The)

COUNTY Baltimore

Certificate	25	Acres	Liber BC&GS#12	Folio	4
"	"	"	"	"	"
Patent	25	"	" BC&GS#8	"	607

Remarks:—

NAME Burn, Michael

PATENT DATE 1803

TRACT Damascus

COUNTY

Baltimore

Certificate	47	Acres	Liber	IC#Q	Folio	337
"	"	"	"	"	"	"
Patent	47	"	"	IC#S	"	128

Remarks:—

NAME Burnes, David

PATENT DATE 1774

TRACT Resurvey on Part of Bealls Levels (The)

COUNTY Prince George's

Certificate	Acres	Liber	Folio
"	"	"	"
Patent	172	" BC&GS#50	" 132

Remarks:-- Certificate in name of James Brunnes
Liber BC&GS#50, Folio 132

NAME Burnes, James

PATENT DATE 1761

TRACT Burnes Discovery

COUNTY

Prince George's

Certificate	88 $\frac{1}{2}$	Acres	Libel BC&GS#30	Folio	25
"	"	"	"	"	"
Patent	88 $\frac{1}{2}$	"	" BC&GS#28	"	556

Remarks: --

NAME Burnes, James

SURVEY DATE 1769

TRACT Resurvey on Part of Beall's Level

COUNTY Prince George's

ACRES 172

CERTIFICATE No. 305

NAME Burnes, James

PATENT DATE 1774

TRACT Resurvey on Part of Bealls Levels (The)

COUNTY Prince George's

Certificate 172 Acres Liber BC&GS#50 Folio 132

“ “ “ “

Patent “ “ “

Remarks:-- Patented to David Burnes
Liber BC&GS#48, Folio 234

NAME Burnet, James

1748

TRACT Burnets Chance

COUNTY Now Sussex, Del.

Certificate 98 Acres LibeBY.&GS.#1Folio 21

“ “ “ “

Patent 98 “ “ T.I.#3 “ 26

Remarks:—Tract appears "Bannetts Choice" in
Patent Record

NAME Burnett, Elijah

1760

TRACT Burnetts Venture

COUNTY

Worcester

Certificate	60	Acres	Liber BC&GS#19	Folio	61
"	"	"	"	"	"
Patent	60	"	" BC&GS#15	"	677

Remarks:—

NAME Burnett, Elijah

PATENT DATE 1783

TRACT Peace and Plenty

		COUNTY	Worcester			
Certificate	50	Acres	Liber	IC#B	Folio	98
“	“	“	“	“	“	“
Patent	50	“	“	IC#A	“	406

Remarks:—

NAME Burnett, James

1748

TRACT James's Security

COUNTY

Worcester

Certificate 100 Acres Libe BY. & GS. #1 Folio 70

“ “ “ “

Patent 100 “ “ BT. & BY. #3 “ 666

Remarks:—

NAME Burnett, Richard & Elizabeth his Wife

1684

TRACT Bells Haven

COUNTY Anne Arundel

Certificate 55 Acres Liber 22 Folio 94

“ “ “ “

Patent “ “ “

Remarks: —

NAME Burney, William

1734

TRACT Burneys Purchase

COUNTY

Baltimore

Certificate 130 Acres Liber E. I. #3 Folio 329

“ “ “ “

Patent “ “ “

Remarks: - Patent to John Jameson, Liber E. I. #1,
folio 247

NAME Burnham, William

1683

TRACT Burnhams Beginning

COUNTY Charles

Certificate	85	Acres	Liber 21	Folio	457
"	"	"	"	"	"
Patent	85	"	" S.D.#A	"	198

Remarks:—

NAME Burnite, James K.,

PATENT DATE 1858

TRACT Burnite's Addition

COUNTY Now Dorchester

Certificate	Acres	Liber	Folio
"	"	"	"
Patent 3-3-12	"	" IM#1	" 186

Remarks:— Certificate in name of James K. Burnite,
Liber WL&WS#3, folio 123.

NAME Burnite, James K.,

PATENT DATE 1858

TRACT Burnite's Second Addition

	COUNTY	Now	Dorchester	
Certificate	1-3-33 Acres	Liber	WL&WS#3 Folio	121
"	"	"	"	"
Patent	"	"	"	"

Remarks:— Patented to James K. Burnite,
Liber IM#1, folio 185.

NAME Burnite, James K.,

PATENT DATE 1858

TRACT Burnite's Second Addition

COUNTY Now Dorchester

Certificate	Acres	Liber	Folio
"	"	"	"
Patent 1-3-33	"	" IM#1	" 185

Remarks:— Certificate in name of James K.

Burnite, Liber ~~WL~~&WS#3, folio 121.

NAME Burnites, James K.,

PATENT DATE 1858

TRACT Burnites Addition

COUNTY

Now Dorchester

Certificate 2-3-12 Acres

Liber WL&WS#3 Folio 123

“

“

“

“

Patent

“

“

“

Remarks:— Patented to James K. Burnite,
Liber IM#1, folio 186.

NAME Burns, Adam

1759

TRACT Adams Lott

COUNTY

Now Carroll

Certificate	16	Acres	Liber BC&GS#12	Folio	16
"	"	"	"	"	"
Patent	16	"	" BC&GS#8	"	497

Remarks:—

NAME Burns, Adam

1760

TRACT Rattle Snake Denn

COUNTY

Now Carroll

Certificate	18	Acres	Liber BC&GS#14	Folio	167
"	"	"	"	"	"
Patent	18	"	" BC&GS#16	"	222

Remarks:—

NAME Burns, Adam

PATENT DATE 1796

TRACT Adams Garden

COUNTY

Baltimore

Certificate	Acres	Liber	IC#	Folio
81		IC#0		34
"	"	"	"	"
Patent	"	"	"	"

Remarks:— Patented to Stephen & John Splitston
Liber IC#M, folio 99

NAME Burns, Caroline S.

PATENT DATE 1905

TRACT Corwin

COUNTY Garrett

Certificate	50	Acres	Liber	EST#1	Folio	287
-------------	----	-------	-------	-------	-------	-----

“	“	“	“	“	“	“
---	---	---	---	---	---	---

Patent	50	“	“	WOM#1	“	571
--------	----	---	---	-------	---	-----

Remarks:—



NAME Burns, David

1746

TRACT Addition to Hensley

COUNTY Now Montgomery

Certificate 50 Acres Liber L.G.#E Folio 578

“ “ “ “

Patent 50 “ “ P.T.#2 “ 276

Remarks:—

NAME Burns, Dennis

SURVEY DATE 1760

TRACT Mount Pleasant

COUNTY Baltimore

ACRES 16

CERTIFICATE No. 1070

NAME Burns, James A.

PATENT DATE 1869

TRACT Cold Friday

COUNTY Allegany

Certificate 283 7/8 Acres

Liber GLLD#1 Folio 80

“

“

“

“

Patent 283 7/8 “

“ WL&WS#2 “ 376

Remarks:—

NAME Burns, James A.

PATENT DATE 1869

TRACT Undivided

COUNTY Allegany

Certificate 211½ Acres Liber GLLD#1 Folio 82

“ “ “ “

Patent 211½ “ “ WL&WS#2 “ 378

Remarks:—

NAME Burns, John

PATENT DATE 1774

TRACT Little Hope

COUNTY Baltimore

Certificate	5	Acres	Liber BC&GS#50	Folio	85
"	"	"	"	"	"
Patent	5	"	" BC&GS#48	"	105

Remarks:—

NAME Burns, John

PATENT DATE 1786

TRACT Prospect

COUNTY

Baltimore

Certificate	25	Acres	Liber I C # B	Folio	478
"	"	"	"	"	"
Patent	25	"	" I C # A	"	695

Remarks: --

NAME Burns, John

PATENT DATE 1794

TRACT Friendship

		COUNTY	Baltimore		
Certificate	125½	Acres	Liber IC#I	Folio	633
“	“	“	“	“	“
Patent	125½	“	“ IC#G	“	470

Remarks:—



NAME Burns, Jonathan P.

PATENT DATE 1864

TRACT Jethro's Choice

COUNTY

Cecil

Certificate	2-3-9	Acres	Liber	WL&WS#3	Folio	530
"	"	"	"	"	"	"
Patent	2-3-9	"	"	WL&WS#2	"	144

Remarks:—

NAME Burns, Michael
1761

TRACT Burns Lott

		COUNTY	<u>Now</u> Carrool	
Certificate	30	Acres	Liber BC&GS#14	Folio 674
“	“	“	“	“
Patent	30	“	“ BC&GS#17	“ 270

Remarks:--

NAME Burns, Michael

1761

TRACT Burns Meadow

COUNTY

Now Carroll

Certificate	6	Acres	Liber BC&GS#14	Folio	678
"	"	"	"	"	"
Patent	6	"	" BC&GS#16	"	551

Remarks:—

NAME Burns, Michael

PATENT DATE 1769

TRACT Done In Time

		COUNTY	Baltimore		
Certificate	30	Acres	Liber BC&GS#40	Folio	232
"	"	"	"	"	"
Patent	30	"	" BC&GS#36	"	247

Remarks:—

NAME Burns, Micheal

PATENT DATE 1769

TRACT Meadows Green

COUNTY

Now Carroll

Certificate	14	Acres	Liber BC&GS#40	Folio	219
"	"	"	"	"	"
Patent	14	"	" BC&GS#36	"	263

Remarks:—


NAME Burns, Patrick

PATENT DATE 1808

TRACT Lot No. 69

	COUNTY	<u>Now</u> Garrett		
Certificate	50	Acres	Liber IC#R	Folio 583
"	"	"	"	"
Patent	"	"	"	"

Remarks:— Patented to Charles Boyle
Liber IC#S, folio 614.



NAME Burns, Patrick

PATENT DATE 1815

TRACT Burn's Island

COUNTY

Washington

Certificate 43 5/8 Acres Liber IB#D Folio 217

“ “ “ “ “

Patent 43 5/8 “ “ IB#C Folio 268

Remarks:—

NAME Burns, William H.

SURVEY DATE 1804

TRACT What You Please

COUNTY Allegany

ACRES 3 3/4

CERTIFICATE No. 972