

msa stagser s1426 11/16/99 dfh/hrh

NAME Buck, Benjamin

PATENT DATE 1772

TRACT Bucks Outlet

		COUNTY	Baltimore		
Certificate	213 $\frac{1}{2}$	Acres	Liber BC&GS#45	Folio	185
"	"	"	"	"	"
Patent	213 $\frac{1}{2}$	"	" BC&GS#43	"	492

Remarks:--



NAME Buck, Edward, et al,

PATENT DATE 1906

TRACT Lemken's Addition

COUNTY

Dorchester

Certificate 30-1-14 Acres

Liber EST#1 Folio 340

“

“

“

“

Patent 30-1-14 “

“ EST#1 “ 6

Remarks:—

NAME Buck, E. W., et al

PATENT DATE 1900

TRACT Pinder's Protection

COUNTY Dorchester

Certificate	Acres	Liber	Folio
"	"	"	"
Patent 53-3-27	"	" WOM#1	" 175

Remarks:—Certificate in name of William T. Pinder,
Liber JTS#1, folio 487

NAME Buck, E. W., et al,

PATENT DATE 1906

TRACT Buck's Range

COUNTY

Dorchester

Certificate 16A-28P Acres

Liber EST#1

Folio 342

“

“

“

“

Patent 16A-28P “

“ EST#1

“

8

Remarks:—

NAME Buck, John

1714

TRACT Bucks Adventure

COUNTY

Anne Arundel

Certificate	148	Acres	Liber	E.E.#6	Folio	228
"	"	"	"	"	"	"
Patent	148	"	"	E.E.#6	"	229
Remarks:—				R.Y.#1	"	336

NAME Buck, John

1725

TRACT Dorseys Plains

COUNTY Now Harford

Certificate 775 Acres Liber I.L.#A Folio 525

“ “ “ “

Patent “ “ “

Remarks:— Patent to John Dorsey, Liber P.L.#6
folio 85

NAME Buck, John
1737

TRACT Joshuas Lott

COUNTY Anne Arundel

Certificate 500 Acres Liber E. I. #5 Folio 246

“ “ “ “

Patent “ “ “

Remarks:— Patent to Richard Snowden, Liber E. I. #6
folio 2

NAME **Buck, John**

1739

TRACT **Pay My Debts**

COUNTY

Baltimore

Certificate	550	Acres	Liber	E. I. #5	Folio	441
“	“	“	“	“	“	“
Patent	550	“	“	L. G. #B	“	56

Remarks:—

NAME **Buck, John**


1741

TRACT **Spencers Harbour**

COUNTY **Cecil**

Certificate	Acres	Liber	Folio		
“	“	“	“		
Patent	1½	“	E.I.#6	“	454

Remarks:— **Certificate in name of Thomas Spencer,
Liber L.G.#c, folio 252**



NAME Buck, John

1742

TRACT Addition to Bucks Adventure

COUNTY A. A. Co.

Certificate 133 Acres Liber L.G.#C Folio 280

“ “ “ “

Patent “ “ “

Remarks:— Patent to Richard Snowden, Liber E.I.#6
folio 485

NAME Buck, John

1742

TRACT Bucks Contrivance

COUNTY

Anne Arundel

Certificate 117 Acres Liber L.G.#C Folio 285

“ “ “ “

Patent “ “ “

Remarks:— Patent in name of Jacob Holland, Liber
L.G.#B, folio 522.

NAME Buck, John

1751

TRACT Batchelors Hope (The)

COUNTY Anne Arundel

Certificate 175 Acres Liber Y.&S.#7Folio 33

“ “ “ “

Patent “ “ “

Remarks: Patent to James Walker, Liber BY.&GS.#4,
folio 117

NAME Buck, John M., et al

PATENT DATE 1855

TRACT Sey's Venture Better Resurveyed

COUNTY Baltimore

Certificate	Acres	Liber	Folio
"	"	"	"
Patent 63 1/2	" 4 sq.pr."	GGB#8	" 376

Remarks:--Certificate in name of John H. Orndorff
Liber GGB#7-B, folio 151

Buck, Tobias

SRVEY DATE

1771

TRACT

Brotherhood

COUNTY

Queen Anne's

ACRES

11 3/4

CERTIFICATE No.

32

NAME Buckannan, Archibald

1724

TRACT Martins Rest

COUNTY Now Harford

Certificate	386	Acres	Liber	I.L.#A	Folio	486
“	“	“	“	“	“	“
Patent	386	“	“	P.L.#5	“	703

Remarks:—

NAME ... Buckelew, Andrew
SURVEY DATE 1792
TRACT Andrew Was Deceived
COUNTY Allegany
ACRES 27 1/2
CERTIFICATE No. 53

NAME Bucker, Henry

PATENT DATE 1769

TRACT Stoney Valley

COUNTY

Now Howard

Certificate	5	Acres	Liber BC&GS#40	Folio	221
"	"	"	"	"	"
Patent	5	"	" BC&GS#36	"	224

Remarks: - -

NAME Bucker, Roda , et al,

PATENT DATE 1839

TRACT Addition to Germany

COUNTY Allegany

Certificate	Acres	Liber	Folio
"	"	"	"
Patent 104 $\frac{1}{4}$	"	" GGB#3	" 401

Remarks: - Certificate in name of James King,
Liber GGB#4, folio 340.

NAME Bucker, Roda, et al,

PATENT DATE 1839

TRACT Cold-Frosty Morning

COUNTY Allegany

Certificate	Acres	Liber	Folio
"	"	"	"
Patent	5 $\frac{1}{4}$	" GGB#3	" 399

Remarks:— Certificate in name of James King,
Liber GGB#4, folio 337.

NAME Bucker, Roda, et al,


PATENT DATE 1839

TRACT High Germany

COUNTY Washington

Certificate	Acres	Liber	Folio
"	"	"	"
Patent 23	"	" GGB#3	" 398

Remarks: -- Certificate in name of James King,
Liber GGB#4, folio 336.



NAME Bucker, Roda, et al,

PATENT DATE 1839

TRACT Land of the Living (The)

COUNTY Allegany

Certificate	Acres	Liber	Folio
"	"	"	"
Patent 47 $\frac{1}{2}$	"	" GGB#3	" 396

Remarks: Certificate in name of James King,
Liber GGB#4, folio 338.

NAME **Bucker, Roda, et al,**

PATENT DATE **1839**

TRACT **Resurvey on Cold Frosty Morning (The)**

COUNTY **Allegany**

Certificate	Acres	Liber	Folio
"	"	"	"
Patent 18	"	" GGB#3	" 402

Remarks:— **Certificate in name of James King,
Liber GGB#4, folio 341.**

NAME Bucker, Roda, et al,

PATENT DATE 1839

TRACT Sugar Camp

COUNTY Washington

Certificate

Acres

Liber

Folio

“

“

“

“

Patent 3/4 “ “ GGB#3 “ 400

Remarks:— Certificate in name of James King,
Liber GGB#4, folio 335.

NAME Bucker, Roda, et al,

PATENT DATE 1839

TRACT Town Hill Prospect

	COUNTY			
Certificate	Allegany	Acres	Liber	Folio
"		"	"	"
Patent		41 $\frac{1}{4}$	GGB#3	397

Remarks:— Certificate in name of James King,
Liber GGB#4, folio 337.

NAME Buckholder, John

PATENT DATE 1795

TRACT Lots Number 3707, 8, 9 & 10

	COUNTY	Allegheny				
Certificate	200	Acres	Liber	IC#K	Folio	340
"	"	"	"	"	"	"
Patent	"	"	"	"	"	"

Remarks:— Patented to Edward Parkinson
Liber IC#H, folio 724

NAME Buckingham, Benjamin

1743

TRACT Buckingham's Prevention

COUNTY

Baltimore

Certificate	50	Acres	Liber	L.G.#E	Folio	233
"	"	"	"	"	"	"
Patent	50	"	"	P.T.#2	"	51

Remarks:—

NAME Buckingham, Benjamin

1756

TRACT Buckingham's Good Will

COUNTY

Baltimore

Certificate 520 Acres LibeBC.&GS.#5Folio 313

“ “ “ “

Patent 520 “ “ BC.&GS.#6 “ 309

Remarks:—

NAME Buckingham, Benjamin

PATENT DATE 1765

TRACT Benjamins Lot

		COUNTY	<u>Now</u> Carroll	
Certificate	18	Acres	Liber BC&GS#27 Folio	477
"	"	"	"	"
Patent	18	"	" BC&GS#28 "	288

Remarks: ---

NAME Buckingham, Benjamin

PATENT DATE 1771

TRACT Teagues Rambles

COUNTY Baltimore

Certificate 138 Acres Libe BC&GS#45 Folio 39

“ “ “ “

Patent 138 “ “ BC&GS#42 “ ~~208~~ 209

Remarks: --

NAME	Buckingham, Larkin
SURVEY DATE	1851
TRACT	Buckingham's Place
COUNTY	Carroll
ACRES	27-0-37
CERTIFICATE No.	1 A

NAME Buckingham, Obadiah

SURVEY DATE 1793

TRACT Buckingham's Venture

COUNTY Baltimore

ACRES 221 1/4

CERTIFICATE No. 256

NAME Buckler, George W.
SURVEY DATE 1850
TRACT Switzerland
COUNTY St. Marys
ACRES 213 1/2
CERTIFICATE No. 445

NAME Buckler, T. H.

SURVEY DATE 1859

TRACT Basin (The)

COUNTY Baltimore

ACRES 94

CERTIFICATE No. 153

NAME Buckley, George N.,

PATENT DATE 1876

TRACT Kansas

COUNTY

Cecil

Certificate 9

Acres

Liber GLLD#1

Folio 591

“

“

“

“

Patent

“

“

“

Remarks:— Patented to John W. Buckley,

Liber WRH#1, folio 241.

NAME Buckley, John W.,

PATENT DATE 1876

TRACT Kansas

COUNTY Cecil

Certificate	Acres	Liber	Folio
"	"	"	"
Patent 9	"	" WRH#1	" 241

Remarks:— Certificate in name of George N.
Buckley, Liber GLLD#1, folio 591.

NAME Buckley, Joseph

1761

TRACT Jonathans Chance

COUNTY

Queen Anne's

Certificate	105½	Acres	Liber BC&GS#14	Folio	372
“	“	“	“	“	“
Patent	105½	“	“ BC&GS#13	“	597

Remarks:—

NAME Buckley, Richard

1734

TRACT Buckleys Delight

COUNTY

Queen Anne's

Certificate	50	Acres	Liber	E. I. #3	Folio	363
"		"	"		"	
Patent	50	"	"	E. I. #1	"	415

Remarks:—

NAME Buckman, John Baptist

1757

TRACT Haydens Discovery

COUNTY St. Mary's

Certificate 124 Acres Liber BC&GS#12 Folio 58

" " " "

Patent 124 " " BC&GS#8 " 569

Remarks:—

NAME Buckner, William

1728

TRACT Buckners Improvement

COUNTY Baltimore

Certificate	300	Acres	Liber	I.L.#B	Folio	24
“	“	“	“	“	“	“
Patent	300	“	“	P.L.#7	“	132

Remarks:—

NAME Buckner, William
1742

TRACT Buckners Purchase

COUNTY Baltimore

Certificate 243 Acres Liber I.G.#C Folio 287

“ “ “ “

Patent “ “ “

Remarks:—Patent to Alexander Lawson, Liber E.I.#6
folio 471

NAME Bucks, James

PATENT DATE 1773

TRACT Dickensfield

COUNTY Baltimore

Certificate	Acres	Libe.	Folio
"	"	"	"
Patent	158	" BC&GS#44	" 366

Remarks: -- Certificate in name of John Bucks
Liber BC&GS#47, Folio 303

NAME Bucks, John
1717

TRACT Bucks Luck

COUNTY

Anne Arundel

Certificate	69	Acres	Liber	F.F.#7	Folio	177
"	"	"	"	"	"	"
Patent	69	"	"	F.F.#7	"	178
Remarks:—				P.L.#4	"	276

NAME Bucks, John

PATENT DATE 1773

TRACT Bucks Prospect

COUNTY Baltimore

Certificate 182 $\frac{1}{2}$ Acres Liber BC&GS#47 Folio 304

“ “ “ “

Patent “ “ “

Remarks:— Patented to William Bucks
Liber BC&GS#44, Folio 367

NAME Bucks, John

PATENT DATE 1773

TRACT Dickensfield

COUNTY Baltimore

Certificate 158 Acres Liber BC&GS#47 Folio 303

“ “ “ “

Patent “ “ “

Remarks: Patented to James Bucks

Liber BC&GS#44, Folio 366

NAME Bucks, William

PATENT DATE 1773

TRACT Bucks Prospect

COUNTY Baltimore

Certificate	Acres	Liber	Folio
"	"	"	"
Patent	182 $\frac{1}{2}$	" BC&GS#44	" 367

Remarks:— Certificate in name of John Bucks
Liber BC&GS#47, Folio 304

NAME **Bucy, B. Denton**

SURVEY DATE **1878**

TRACT **Indian Lick**

COUNTY **Allegheny**

ACRES **48 65/160**

CERTIFICATE No. **399**

NAME Bucz, Charles

PATENT DATE 1847

TRACT Elizabeth

COUNTY Allegany

Certificate	75 $\frac{1}{4}$	Acres	Liber GGB#6	Folio	554
"	"	"	"	"	"
Patent	75 $\frac{1}{4}$	"	" GGB#5	"	346

Remarks:—

NAME Bucz, Henry

SURVEY DATE 1851

TRACT Henry's Lot

COUNTY Allegany

ACRES 37 1/8

CERTIFICATE No. 357

NAME Bucy, Paul

PATENT DATE 1818

TRACT Addition to Chance

		COUNTY	Allegany			
Certificate	220	Acres	Liber	IB#G	Folio	43
“	“	“	“	“	“	“
Patent	220	“	“	IB#F	“	7

Remarks:--

NAME Bucy, Paul

PATENT DATE 1818

TRACT Bucy's Farm

COUNTY

Allegheny

Certificate 603 3/4 Acres

Liber IB#G

Folio

45

“

“

“

“

Patent 603 3/4 “

“

IB#E

“

168

Remarks:---

NAME Bucy, Paul

PATENT DATE 1818

TRACT Bucy's Second Attempt

COUNTY Allegany

Certificate	416 5/8	Acres	Liber	IB#G	Folio	39
"	"	"	"	"	"	"
Patent	416 5/8	"	"	IB#F	"	3

Remarks:--

NAME Bucy, Paul

PATENT DATE 1818

TRACT Chance

COUNTY Allegany

Certificate	762	1/2 Acres	Liber	IB#G	Folio	49
"	"	"	"	"	"	"
Patent	762	1/2 "	"	IB#E	"	173

Remarks:--

NAME Bucy, Paul

PATENT DATE 1820

TRACT Beatty's Discovery

COUNTY Allegany

Certificate	Acres	Liber	Folio
"	"	"	"
Patent 34	"	" IB#F	" 86

Remarks:-- Certificate in name of Conrod John Beatty,
Liber IB#G, folio 478

NAME Bucy, Samuel

SURVEY DATE 1854

TRACT Dolphin

COUNTY Allegany

ACRES 7 1/16

CERTIFICATE No 344

NAME Bucy, Thomas

PATENT DATE 1828

TRACT Miller's Luck

COUNTY Now Allegany

Certificate	Acres	Liber	Folio
"	"	"	"
Patent	15	" IB#F	" 565

Remarks:-- Certificate in name of Henry Miller
Liber IB&GGB#H folio 431.

NAME Bud, Elgate

SURVEY DATE 1760

TRACT Costly

COUNTY Somerset

ACRES 3

CERTIFICATE No. 190

NAME Budd, George

1725

TRACT Hollands Chance

COUNTY Anne Arundel

Certificate

Acres

Liber

Folio

“

“

“

“

Patent

400

“

“

P.L.#6

“

183

Remarks:—

Certificate in name of Thomas Holland,
Liber I.L.#A, folio 650

NAME	Budd, George
SURVEY DATE	1784
TRACT	Holland's Lot Secured
COUNTY	Harford
ACRES	400
CERTIFICATE No.	215

NAME Budd, John

PATENT DATE 1842

TRACT Good Hope

COUNTY Harford

Certificate 19-0-32 Acres Liber GGB#6 Folio 149

“ “ “ “

Patent 19-0-32 “ “ GGB#5 “ 89

Remarks:—

NAME Budd, Samuel

1752

TRACT Budds Meadow

COUNTY

Kent

Certificate	150	Acres	Liber	Y. & S. #7 Folio	239
"	"	"	"	"	"
Patent	150	"	"	BY. & GS. #4 "	254

Remarks:—

NAME Budd, Samuel

1756

TRACT Budds Discovery

COUNTY

Kent

Certificate	295	Acres	Libe BC. & GS. #5	Folio	347
“	“	“	“	“	“
Patent	295	“	“ BC. & GS. #3	“	374

Remarks:—

NAME Budd, William

1695

TRACT Timber Neck

COUNTY

Now Howard

Certificate	132	Acres	Liber	B#23	Folio	315
"	"	"	"	"	"	"
Patent	132	"	"	B#23	"	316

Remarks: —

NAME	Budd, William
SURVEY DATE	1704
TRACT	Budd's Misfortune
COUNTY	Cecil
ACRES	1500
CERTIFICATE No.	45

NAME	Budd, William
SURVEY DATE	1835
TRACT	Moss Point
COUNTY	Charles
ACRES	1R-8Ps.
CERTIFICATE No.	336

NAME Budman, Andrew

SURVEY DATE 1752

TRACT Huckleberry Hill

COUNTY Frederick

ACRES 134

CERTIFICATE No. 297

NAME Budman, Andrew

SURVEY DATE 1752

TRACT Huckleberry Hill

COUNTY Frederick

ACRES 134

CERTIFICATE No. 298

NAME Buffington, Jacob

PATENT DATE 1801

TRACT Lower Slupe (The)

		COUNTY	Frederick		
Certificate		Acres	Liber	Folio	
"		"	"	"	
Patent	26 ¹	"	" IC#L	"	677

Remarks:— Certificate in name of Normand Bruce
Liber IC#N, folio 730

NAME Bugh, Jacob John

PATENT DATE 1796

TRACT Addition to Long Level

		COUNTY	Allegany			
Certificate	191	Acres	Liber	IC#N	Folio	53
"	"	"	"	"	"	"
Patent	191	"	"	IC#M	"	5

Remarks: —

NAME Bugh, John I.

PATENT DATE 1816

TRACT Troublesome Times

COUNTY Allegany

Certificate 200 1/2 Acres Liber IB#D Folio 338

" - " " "

Patent " " "

Remarks:— Patented to Richard I. Bugh,
Liber IB#C, folio 387.

NAME Bugh, John J.

SURVEY DATE 1797

TRACT Neglect

COUNTY Allegany

ACRES 491

CERTIFICATE No. 560

NAME Bugh John J.

PATENT DATE 1816

TRACT Grove (The)

COUNTY Now Garrett

Certificate	45	Acres	Liber	IB#D	Folio	337
"	"	"	"	"	"	"
Patent	45	"	"	IB#C	"	389

Remarks:—

NAME Eugh, John Jacob

SURVEY DATE 1794

TRACT Sugar Hill

COUNTY Allegany

ACRES 232 1/2

CERTIFICATE No. 845

NAME **Bugh, John Jacob, et al,**

SURVEY DATE **1795**

TRACT **Bugh's Manor**

COUNTY **Allegheny**

ACRES **2800**

CERTIFICATE No. **137**

NAME Bugh, John Jacob

SURVEY DATE 1796

TRACT Wet and Dry

COUNTY Allegany

ACRES - 491

CERTIFICATE No. 968


NAME Bugh, John Jacob

PATENT DATE 1797

TRACT Chance

		COUNTY	<u>Now</u> Garrett		
Certificate	127½	Acres	Liber	IC#N	Folio 237
“	“	“	“	“	“
Patent	127½	“	“	IC#M	“ 307

Remarks:—



NAME Bugh, John Jacob

PATENT DATE 1801

TRACT Jacob's Lot

COUNTY Allegany

Certificate	10	Acres	Liber	IC#N	Folio	564
-------------	----	-------	-------	------	-------	-----

“	“	“	“	“	“	“
---	---	---	---	---	---	---

Patent	“	“	“	“	“	“
--------	---	---	---	---	---	---

Remarks: - Patented to Isaac Vanmeater,
Liber IC#P, folio 182.

NAME Bugh, John Jacob

SURVEY DATE 1802

TRACT Storms Farm

COUNTY Allegany

ACRES 124 1/2

CERTIFICATE No. 832

NAME Bugh, John Jacob

PATENT DATE 1804

TRACT Pretty Spring

	COUNTY	Alleghany		
Certificate	130	Acres	Liber IC#Q	Folio 495
"	"	"	"	"
Patent	"	"	"	"

Remarks:— Patented to John Irons
Liber IC#p, folio 594.

NAME Bugh, John Jacob

PATENT DATE 1804

TRACT Stripe

	COUNTY	Alleghany		
Certificate	3 $\frac{1}{2}$	Acres	Liber IC#Q	Folio 490
"	"	"	"	"
Patent	"	"	"	"

Remarks:— Patented to Isaac Van Meater
Liber IC#P, folio 601.

NAME Bugh, John Jacob

PATENT DATE 1810

TRACT Long Level

		COUNTY	<u>Now</u> Garrett		
Certificate	338 $\frac{1}{2}$	Acres	Liber JK#U	Folio	293
"	"	"	"	"	"
Patent	"	"	"	"	"

Remarks:— Patented to Thomas F. Brooke
Liber JK#T, folio 237

NAME Bugh, John Jacob

PATENT DATE 1810

TRACT Resurvey on Long Level (The)

	COUNTY		<u>Now</u> Garrett		
Certificate	77	Acres	Liber JK#U	Folio	296
"	"	"	"	"	"
Patent	"	"	"	"	"

Remarks:— Patented to Charles Griffith Duvall
Liber JK#T, folio 238

NAME Bugh, John Jacob

PATENT DATE 1851

TRACT Selby's Discovery

COUNTY Allegany

Certificate 13 Acres Liber GGB#7-A Folio 414

“ “ “ “

Patent “ “ “ “

Remarks: Patented to Thomas W. Dawson

Liber GGB#8, folio 115

NAME Bugh, John James

PATENT DATE 1808

TRACT Ball's Cole Mine

COUNTY Allegany

Certificate 68 Acres Liber IK#U Folio 12

“ “ “ “

Patent “ “ “

Remarks:— Patented to William Shaw

Liber IC#S, folio 709.

NAME Bugh, Richard I.,

PATENT DATE 1816

TRACT Troublesome Times

COUNTY

Allegheny

Certificate

Acres

Liber

Folio

“

“

“

“

Patent

200 $\frac{1}{2}$

“

“

IB#C

“

387

Remarks:— Certificate in name of John I. Bugh,
Liber IB#D, folio 338.

NAME Buhrman, Daniel

PATENT DATE 1835

TRACT Daniel's Inheritance

COUNTY Frederick

Certificate

Acres

Liber

Folio

“

“

“

“

Patent

46 3/8

“

“

GGB#3

“

26

Remarks: ---

Certificate in name of Henry Poreman,
Liber GGB#2, folio 515.

NAME Bull, Betsy Ann

PATENT DATE 1788

TRACT Bulls Romantic Hills

COUNTY Baltimore

Certificate	230	Acres	Liber I C # D	Folio	375
"	"	"	"	"	"
Patent	230	"	" I C # C	"	606

Remarks:—

NAME Bull, Billingsly, et al

PATENT DATE 1811

TRACT Bull's Angle

	COUNTY	Harford		
Certificate	11A 33P Acres	Liber IB#B	Folio	146
"	"	"	"	
Patent	"	"	"	

Remarks:- Patented to Walter Bull,
Liber IB#A, folio 51

NAME **Bull, Edmond**

PATENT DATE **1772**

TRACT **Stephens Hope**

COUNTY

Baltimore

Certificate

Acres

Liber

Folio

“

“

“

“

Patent

15

“

“ **BC&GS#43**

“

380

Remarks:---

**Certificate in name of Stephen Tribble
Liber BC&GS#45, folio 176**

NAME Bull, Isaac

SURVEY DATE 1765

TRACT Isaac's Second Lot

COUNTY Baltimore

ACRES 23 1/2

CERTIFICATE No. 764

NAME Bull, Jacob (See other side)

1883

TRACT Beall Camp

COUNTY Now Harford

Certificate	Acres	Liber	Folio
"	"	"	"
Patent	1000	" T.I.#4	" 289

Remarks:—Certificate in name of Ninian Beall,
Liber 23, folio 84.

*

Aquilla Scott

John Bowen

Robert Clark

Thomas Smithson

*

NAME Bull, Jacob

1717

TRACT Jacobs Square

COUNTY

Now Harford

Certificate	110	Acres	Liber	E.E.#6	Folio	319
"	"	"	"	"	"	"
Patent	110	"	"	E.E.#6	"	319
Remarks:—				P.L.#4	"	281

NAME Bull, Jacob

SURVEY DATE 1745

TRACT Bull's Care

COUNTY Baltimore

ACRES 29

CERTIFICATE No. 263

NAME **Bull, Jacob**

PATENT DATE **1775**

TRACT **Wild Cat Den**

COUNTY

Now **Harford**

Certificate **610** Acres **Liber BC&GS#51 Folio 76**

“ “ “ “

Patent **610** “ **“ BC&GS#48 “ 359**

Remarks: --

NAME Bull, Jacob

PATENT DATE 1802

TRACT Bull's Care

COUNTY Harford

Certificate	29 $\frac{1}{4}$	Acres	Liber	IC#Q	Folio	134
"	"	"	"	"	"	"
Patent	29 $\frac{1}{4}$	"	"	IC#P	"	386

Remarks:—

NAME Bull, James B. D.

SURVEY DATE 1858

TRACT Bull's Protection.

COUNTY Baltimore

ACRES 25

CERTIFICATE No. 269

NAME Bull, James B. D.

SURVEY DATE 1860

TRACT Bull's Discovery

COUNTY Baltimore

ACRES 5 1/2

CERTIFICATE No. 265

NAME Bull, John

SURVEY DATE 1745

TRACT Bull's Care

COUNTY Baltimore

ACRES 60

CERTIFICATE No. 264

NAME Bull, John

SURVEY DATE 1745

TRACT Unity

COUNTY Baltimore

ACRES 66

CERTIFICATE No. 1664

NAME Bull, John

SURVEY DATE 1746

TRACT Second Unity

COUNTY Baltimore

ACRES 55

CERTIFICATE No. 1466


NAME Bull, John

PATENT DATE 1790

TRACT Bulls Fancy

		COUNTY	Baltimore		
Certificate	136	Acres	Liber IC#F	Folio	3
"	"	"	"	"	"
Patent	"	"	"	"	"

Remarks:— Patented to William Bull
Liber IC#E, folio 260



NAME Bull, John

PATENT DATE 1798

TRACT Bull's Outlet

COUNTY Harford

Certificate	49 $\frac{3}{4}$	Acres	Liber IC#N	Folio	297
-------------	------------------	-------	------------	-------	-----

“	“	“	“	“	“
---	---	---	---	---	---

Patent	“	“	“	“	“
--------	---	---	---	---	---

Remarks:— Patented to John Hall

Liber IC#M, folio 463.

NAME Bull, John

PATENT DATE 1800

TRACT Bulls Pasture

COUNTY

Harford

Certificate	102 $\frac{3}{4}$	Acres	Liber IC#N	Folio	514
"	"	"	"	"	"
Patent	102 $\frac{3}{4}$	"	" IC#L	"	611

Remarks:—

NAME Bull, Kitty and Sarah McIntosh

PATENT DATE 1819

TRACT Addition to White Rock Balls Folly

COUNTY Baltimore

Certificate

Acres

Liber

Folio

“

“

“

“

Patent 12

“

“

IB#E

“

290

Remarks:— Certificate in name of William Wheeler,
Liber IB#G, folio 191.

NAME Bull, Kitty, et al,

PATENT DATE 1819

TRACT White Rocks Balls Folly

COUNTY Baltimore

Certificate

Acres

Liber

Folio

“

“

“

“

Patent

50 $\frac{1}{4}$

“

“

IB#E

“

389

Remarks:—

Certificate in name of William Ball,
Liber IB#G, folio 190.

NAME Bull, Rebecca, Charlotte Vaughan, Joseph S.

PATENT DATE 1810 Norris, Mary Shaulk & Dale Parsh,

TRACT Norris' Inheritance

COUNTY Baltimore

Certificate	Acres	Liber	Folio
"	"	"	"
Patent 302	"	" JK#T	" 423

Remarks:— Certificate in name of James Norris
Liber IK#U folio 423.

NAME	Bull, Richard
SURVEY DATE	1790
TRACT	Howard's Harbour
COUNTY	Harford
ACRES	159 $\frac{1}{2}$
CERTIFICATE No.	221

NAME Bull, Walter
PATENT DATE 1811
TRACT Bull's Angle

COUNTY Harford

Certificate	Acres	Liber	Folio
"	"	"	"
Patent 11A 33P	"	" IB#A	" 51

Remarks:-- Certificate in name of Walter Bull and
Billingsly Bull, Liber IB#B, folio 146

NAME Bull, Walter, et al

PATENT DATE 1811

TRACT Bull's Angle

COUNTY Harford

Certificate 11A 33P Acres Liber IB#B Folio 146

“ “ “ “

Patent “ “ “

Remarks:-- Patented to Walter Bull,

Liber IB#A, folio 51

NAME **Bull, William**

PATENT DATE **1771**

TRACT **Partners Hill**

COUNTY **Baltimore**

Certificate	Acres	Liber	Folio
"	"	"	"
Patent 69	"	" BC&GS#43	" 46

Remarks: - **Certificate in name of William Robinson
Liber BC&GS#45, folio 64**

NAME Bull, William

PATENT DATE 1789

TRACT Bulls Bottom

COUNTY Cecil

Certificate	202 $\frac{1}{4}$	Acres	Liber	IC#D	Folio	470
"	"	"	"	"	"	"
Patent	202 $\frac{1}{4}$	"	"	IC#E	"	44

Remarks:—

NAME Bull, William

PATENT DATE 1790

TRACT Bulls Fancy

COUNTY

Baltimore

Certificate

Acres

Liber

Folio

“

“

“

“

Patent

136

“

“

IC#E

“

260

Remarks:— Certificate in name of John Bull

Liber IC#F, folio 3

NAME	Bull, William
SURVEY DATE	1792
TRACT	Public Care
COUNTY	Harford
ACRES	21 1/2
CERTIFICATE No.	399

NAME Bull, William

SURVEY DATE 1793

TRACT Bull's Fancy

COUNTY Baltimore

ACRES 20

CERTIFICATE No. 266

NAME Bull, William

PATENT DATE 1794

TRACT Raven Rock Hill

		COUNTY	Baltimore		
Certificate	30	Acres	Liber IC#I	Folio	628
"	"	"	"	"	"
Patent	30	"	" IC#H	"	554

Remarks:—

NAME Bull, William

PATENT DATE 1798

TRACT Bulls Bottoms Resurveyed

COUNTY Baltimore

Certificate	314	Acres	Liber IC#0	Folio	458
"	"	"	"	"	"
Patent	314	"	" IC#M	"	393

Remarks:—

NAME Bull, William

SURVEY DATE 1811

TRACT Bull's Hill

COUNTY Baltimore

ACRES 5

CERTIFICATE No. 268

NAME Bull, William and Josias Slade

PATENT DATE 1858

TRACT Bull's Folly

COUNTY Baltimore

Certificate 35 Acres Liber WL&WS#3 Folio 123

" " " "

Patent " "

Remarks:— Patented to George L. Kroh,
Liber IM#1, folio 188.

NAME Bull, William L.

PATENT DATE 1865

TRACT Bull's Desire

COUNTY Harford

Certificate 1-3-37 Acres Liber WL&WS#3 Folio 562

“ “ “ “ “

Patent 1-3-37 “ “ WL&WS#2 “ 175

Remarks:—

NAME Bullen, Elizabeth

PATENT DATE 1794

TRACT Advantage

	COUNTY			
Certificate	Acres		Liber	Folio
"	"		"	"
Patent	18	"	" IC#H	" 489

Remarks:—

NAME Bullen, Henry

1 652

TRACT Bullen's Neck

COUNTY St. Mary's

Certificate	200	Acres	Liber	AB&H	Folio	300
..
Patent	200	4	..	86

Remarks: North side of Patuxent River.

NAME Bullen, Henry

1659

TRACT Bullen

COUNTY Now Talbot

Certificate	800	Acres	Libel	4	Folio	242
"	"	"	"	"	"	"
Patent	800	"	"	4	"	371

Remarks:

NAME Bullen, Joseph

1734

TRACT Bullens Addition

COUNTY

Talbot

Certificate 102 Acres Liber E.I.#3 Folio 133

“ “ “ “

Patent “ “ “

Remarks:— Patent to William Michael, Liber E.I.#4,
folio 2

NAME Bullen, Robert

1663

TRACT Bullens Chance

COUNTY Talbot

Certificate	350	Acres	Liber	5	Folio	551
"	"	"	"	"	"	"
Patent	350	"	"	5	"	552

Remarks:

NAME Bullen, Robert & John Eason
1668

TRACT Conjunction (The)

COUNTY Talbot

Certificate	50	Acres	Liber	10	Folio	495
“	“	“	“	“	“	“
Patent	50	“	“	12	“	64.

Remarks:—

NAME **Bullen, Thomas**

1735

TRACT **Bullens Discovery**

COUNTY **Talbot**

Certificate	136	Acres	Liber	E. I. #5	Folio	180
"	"	"	"	"	"	"
Patent	136	"	"	E. I. #3	"	261

Remarks:

NAME Bullen, Thomas
1747

TRACT Moore and Caset

COUNTY Talbot

Certificate 34 Acres LibeBY.&GS.#1Folio 365

“ “ “ “

Patent “ “ “

Remarks: Patent to Risdon Bozman, Liber T.I.#3,
folio 450

NAME Bullett, Joseph
1686

TRACT Bulletts Adventure

COUNTY Charles

Certificate	30	Acres	Liber 23	Folio 181
“	“	“	“	“
Patent	30	“	“ N.S.#B	“ 449

Remarks: --

NAME Bullon, John

1682

TRACT Woolverton

COUNTY Dorchester

Certificate	Acres	Liber	Folio
"	"	"	"
Patent	50	" C.B.#3	" 274

Remarks:-- Certificate in names of John Bullon
and John Southy, Liber 21, folio 459

NAME Bullon, John & John Southy

1683

TRACT Woolverton

COUNTY Dorchester

Certificate 50 Acres Liber 21 Folio 459

“ “ “ “ “

Patent “ “ “

Remarks: Patent to John Bullen, Liber C.B.#3
folio 274

NAME Bulls, Jacob

SURVEY DATE 1742

TRACT Addition (The)

COUNTY Baltimore

ACRES 44

CERTIFICATE No. 10

NAME Bungardiner, Peter
SURVEY DATE 1739
TRACT Peters Project
COUNTY Washington
ACRES 200
CERTIFICATE No. 266

NAME Bumgardner, Everhart

PATENT DATE 1764

TRACT Stocks Land

		COUNTY	<u>Now</u>	Carroll	
Certificate	30	Acres	Liber	BC&GS#26 ^{Folio}	63
"	"	"	"	"	"
Patent	30	"	"	BC&GS#27 "	400

Remarks:—



NAME Bumgardner, John

PATENT DATE 1769

TRACT Something

		COUNTY	<u>Now</u> Howard		
Certificate	26	Acres	Liber BC&GS#40	Folio	178
"	"	"	"	"	"
Patent	26	"	" BC&GS#38	"	116

Remarks:

NAME Bumgardner, Michael

PATENT DATE 1775

TRACT Rich Meadow

		COUNTY	<u>Now</u> Howard	
Certificate	14	Acres	Liber BC&GS#50	Folio 176
"	"	"	"	"
Patent	14	"	" BC&GS#48	" 337

Remarks: --

NAME **Bumgardner, Michael**

PATENT DATE **1789**

TRACT **Chase About**

COUNTY

Now **Howard**

Certificate	187	Acres	Liber	I	C	#	D	Folio	387
“	“	“	“	“	“	“	“	“	“
Patent	187	“	“	I	C	#	C	“	622

Remarks:—

NAME Bumgardner, Michael

PATENT DATE 1800

TRACT White Oak Saplings

		COUNTY	<u>Now</u> Howard		
Certificate	$8\frac{3}{4}$	Acres	Liber IC#N	Folio	404
"	"	"	"	"	"
Patent	$8\frac{3}{4}$	"	" IC#L	"	599

Remarks: —

NAME Bumgardner, Peter

1745

TRACT Nazarith

COUNTY

Now Washington

Certificate	200	Acres	Liber	L.G.#E	Folio	385
"	"	"	"	"	"	"
Patent	200	"	"	P.T.#2	"	68

Remarks:—

NAME **Buncle, Alexander**

1730

TRACT **Bechams Desire**

COUNTY

Now **Sussex, Del.**

Certificate

Acres

Liber

Folio

“

“

“

“

Patent

50

“

“ **BY.&GS.#3** “

341

Remarks:—**Certificate in name of John Caldwell,
Liber BY.&GS.#5, folio 143**

NAME **Bunckle, Alexander**

1743

TRACT **Axons Addition**

COUNTY

Now Worcester

Certificate **30** Acres Liber **L.G.#C** Folio **340**

“ “ “ “

Patent “ “ “

Remarks: **Patent to Peter Clevel, Jr. Liber E.I.#6
folio 631**

NAME Bunckle, Alexander

1743

TRACT Poplar Hill

COUNTY

Now Worcester

Certificate	357	Acres	Liber	L.G.#C	Folio	343
"	"	"	"	"	"	"
Patent	357	"	"	E.I.#6	"	647


Remarks:—

NAME **Buncle, Alexander**
1750

TRACT **Allens Discovery**

		COUNTY	<u>Now</u> Sussex, Del.	
Certificate	89	Acres	Libe BY. & GS. #5 Folio	181
"	"	"	"	"
Patent	89	"	" T. I. #4	371

Remarks:—



NAME **Buncle, Alexander**

1750

TRACT **Peplar Hill and Exon Enlarged**

COUNTY **Worcester**

Certificate **1136** Acres Libe **BY.&GS.#5** Folio **177**

“

“

“

“

Patent **1136** “ “ **BY.&GS.#3** “ **444**

Remarks:—

NAME **Bunckle, Alexander**
1751

TRACT **Water Lotts**

COUNTY **Worcester**

Certificate	56	Acres	Libe BY. & GS. #5 Folio	392
“	“	“	“	“
Patent	56	“	“ BY. & GS. #3 “	102

Remarks:—

NAME Buncle, Alexander
1753

TRACT Buncles Industry

COUNTY Worcester

Certificate	1½	Acres	Libe BC. & GS. #4 Folio	171
“	“	“	“	“
Patent	1½	“	“ BY. & GS. #4 “	701

Remarks:—

NAME Bunnill, George

SURVEY DATE 1744

TRACT Bunnill's Make Shift

COUNTY Baltimore

ACRES 95

CERTIFICATE No. 270

NAME Buraston, Edward

SURVEY DATE 1754

TRACT Johnson's Beginning

COUNTY Baltimore

ACRES 28

CERTIFICATE No. 819

NAME Burbage, Samson,

PATENT DATE 1862

TRACT Givans Adventure

COUNTY Now Wicomico

Certificate	Acres	Liber	Folio
"	"	"	"
Patent 30	"	" WL&WS#2	" 53

Remarks:— Certificate in name of Isaac Givans,
Liber WL&WS#3, folio 429.

NAME Burbage, Thomas

PATENT DATE 1816

TRACT Addition to Woodyard

		COUNTY	Worcester			
Certificate	69 $\frac{1}{2}$	Acres	Liber	CG#D	Folio	4
"	"	"	"	"	"	"
Patent	69 $\frac{1}{2}$	"	"	CG#C	"	162
Remarks:—						

NAME Burbridge, John

PATENT DATE 1816

TRACT Mexico

	COUNTY	Allegany			
Certificate	973 1/4 Acres	Liber	IB#D	Folio	328
"	"	"	"	"	
Patent	973 1/4 "	"	IB#C	"	318

Remarks:—

NAME **Burbridge, John**

SURVEY DATE **1816**

TRACT **Pine Grove**

COUNTY **Allegheny**

ACRES **294**

CERTIFICATE No. **614**

NAME **Burbridge, John**

PATENT DATE **1824**

TRACT **The Cow Pasture**


COUNTY Now **Garrett**

Certificate **130** Acres Liber **IB&GGB#H** Folio **22**

“ “ “ “ “

Patent “ “ “

Remarks:-- **Patented to Edward Day,
Liber IB#F, folio 293.**



NAME Burch, Christopher

SURVEY DATE 1732

TRACT Doctor's Folly

COUNTY Queen Anne's

ACRES 60

CERTIFICATE No. 81

NAME **Burch, Edward and William Jenkins**
1744

TRACT **Division of the Sythe**

		COUNTY	Prince George's			
Certificate	58	Acres	Liber	L.G.#E	Folio 360	
“	“	“	“	“	“	
Patent	58	“	“	P.T.#2	“ 143	

Remarks:—

NAME **Burch, Edward**

1755

TRACT **Burches Venture**

COUNTY

Now **D. C..**

Certificate	100	Acres	Liber BC&GS#4	Folio	196
“	“	“	“	“	“
Patent	100	“	“ BC&GS#3	“	304

Remarks:--

NAME **Burch, Edward**

SURVEY DATE **1764**

TRACT **Burches' Discovery**

COUNTY **Charles**

ACRES **24**

CERTIFICATE No. **67**

NAME	Burch, Edward
SURVEY DATE	1764
TRACT	Chargable
COUNTY	Charles
ACRES	104
CERTIFICATE No.	79

NAME Burch, Edward

SURVEY DATE 1794

TRACT Burch's Slipe

COUNTY Charles

ACRES 9-2-27

CERTIFICATE No. 68

NAME Burch, James W.

PATENT DATE 1883

TRACT Burches Protection

COUNTY Worcester

Certificate 63-3-9 89/100 Liber WRH#1 Folio 243

" " " " "

Patent 63-3-9 89/100 " WRH#2 " 33

Remarks:--

NAME Burch, Jesse

PATENT DATE 1801

TRACT Fatigue (The)

COUNTY

Charles

Certificate	140	Acres	Liber	IC#R	Folio	19
"	"	"	"	"	"	"
Patent	140	"	"	IC#P	"	204

Remarks:—

NAME Burch, Jesse

PATENT DATE 1801

TRACT New Addition To Foxes Race

COUNTY

Charles

Certificate	38	Acres	Liber	IC#R	Folio	20
"	"	"	"	"	"	"
Patent	38	"	"	IC#P	"	205

Remarks:—

NAME Burch, John
1734

TRACT Burches Forrest

COUNTY

St. Mary's

Certificate	100	Acres	Liber	E. I. #3	Folio	31
"	"	"	"	"	"	"
Patent	100	"	"	E. I. #1	"	471

Remarks: —

~~1757~~ Burch, John

1757

TRACT Burches Forrest

COUNTY

St. Mary's

Certificate	90	Acres	Liber BC&GS#12	Folio	58
"	"	"	"	"	"
Patent	90	"	" BC&GS#8	"	420

Remarks:—

NAME Burch, Jonathan & Thomas Owens

1747

TRACT Mill Dam

COUNTY Prince George's

Certificate 75 Acres Liber T.I.#1 Folio 451

“ “ “ “

Patent 75 “ “ BT.&BY.#3 “ 500

Remarks:—

NAME Burch, Jonathan

1758

TRACT Enlargement of the Mill Dam (The)

COUNTY Prince George's

Certificate	102 $\frac{1}{4}$	Acres	Liber BC&GS#11	Folio	97
"	"	"	"	"	"
Patent	102 $\frac{1}{4}$	"	" BC&GS#9	"	368

Remarks:—

NAME Burch, Jonathan

PATENT DATE 1797

TRACT Burches Venture

	COUNTY	Prince George's			
Certificate	7	Acres	Liber I C # O	Folio	200
"	"	"	"	"	"
Patent	7	"	" I C # L	"	394

Remarks: —

NAME Burch, Jonathan

PATENT DATE 1798

TRACT Mount Pleasant

COUNTY

Charles

Certificate 491A-2R-37P

Liber I C # O Folio 381

“

“

“

“

Patent 491A-2R-37P

“ I C # L “ 421

Remarks:—

NAME Burch, Joseph N.,

PATENT DATE 1834

TRACT Necessity

		COUNTY	Prince George's			
Certificate	70	Acres	Liber	GGB#2	Folio	450
"	"	"	"	"	"	"
Patent	70	"	"	GGB#1	"	527

Remarks:—

NAME Burch, Joseph Newton

PATENT DATE 1797

TRACT Slipe (The)

COUNTY

Montgomery

Certificate	14 $\frac{1}{2}$	Acres	Liber IC#0	Folio	229
"	"	"	"	"	"
Patent	14 $\frac{1}{2}$	"	" IC#M	"	303

Remarks:—

NAME Burch, Joseph Newton

PATENT DATE 1797

TRACT Small Purchase

		COUNTY	Montgomery		
Certificate	$6\frac{3}{4}$	Acres	Liber I C # O	Folio	228
"	"	"	"	"	"
Patent	$6\frac{3}{4}$	"	" I C # L	"	394

Remarks:—

NAME Burch, ,Justianan
1753

TRACT Burches Help

COUNTY Charles

Certificate	10	Acres	Libe BC. & GS. #1	Folio	407
"	"	"	"	"	"
Patent	10	"	" BC. & GS. #2	"	125

Remarks:—

NAME Burch, Justinain
1750

TRACT Bowlings Plains

COUNTY Charles

Certificate	Acres	Liber	Folio
"	"	"	"
Patent	150	"	" T.I.#4 " 498

Remarks:—Certificate in name of James Bowling,
Liber 16, folio 420

NAME

Burch, Justinian

1757

TRACT Burches Addition

COUNTY

Charles

Certificate	18	Acres	Liber BC&GS#9	Folio	193
"	"	"	"	"	"
Patent	18	"	" BC&GS#7	"	374

Remarks:—

NAME Burch, Justinian

PATENT DATE 1795

TRACT Tell Well

		COUNTY	Charles			
Certificate	49 $\frac{1}{4}$	Acres	Liber I C # K	Folio		367
"	"	"	"	"		
Patent	49 $\frac{1}{4}$	"	" I C # G	"		531

Remarks:—

NAME Burch, Oliver

1695

TRACT Penray

COUNTY Charles

Certificate	46	Acres	Liber	C.C.#4	Folio	139
"	"	"	"	"	"	"
Patent	46	"	"	C.C.#4	"	140

Remarks:—

NAME Burch, Oliver

1759

TRACT Burches Reserve

COUNTY

Charles

Certificate 175 Acres Liber BC&GS#12 Folio 65

“ “ “ “

Patent 175 “ “ BC&GS#8 “ 667

Remarks:—

NAME Burch, Oliver

PATENT DATE 1791

TRACT Bowlings Plains Resurveyed

COUNTY Charles

Certificate	254 $\frac{1}{2}$	Acres	Liber IC#F	Folio	324
"	"	"	"	"	"
Patent	254 $\frac{1}{2}$	"	" IC#G	"	42

Remarks:—

NAME Burch, Oliver

PATENT DATE 1791

TRACT Burohes Grove

COUNTY Charles

Certificate	39	Acres	Liber IC#F	Folio	330
"	"	"	"	"	"
Patent	39	"	" IC#G	"	42

Remarks:—

NAME Burch, Thomas

PATENT DATE 1847

TRACT Matamoras

COUNTY

Frederick

Certificate	38 126/160	Liber	GGB#6	Folio	575
"	"	"	"	"	"
Patent	38 126/160	"	GGB#5	"	359

Remarks:—

NAME Burch, Walter

SURVEY DATE 1787

TRACT Lot No. 23

COUNTY Charles

ACRES 140-3-26

CERTIFICATE No. 273

NAME Burch, William & John Moran

PATENT DATE 1790

TRACT Lot Number 10 Part of Calverton Manor

COUNTY Charles

Certificate	192A-12P	Acres	Liber IC#F	Folio	52
"	"	"	"	"	"
Patent	192A-12P	"	" IC#E	"	497

Remarks:—

NAME Burchell, Adam

1686

TRACT Garden of Eden (The)

COUNTY Now Harford

Certificate	150	Acres	Liber 22	Folio	189
"	"	"	"	"	"
Patent	150	"	" N.S.#B	"	426

Remarks: -

NAME Burchell, Adam

1687

TRACT Edens Addition

COUNTY Now Harford

Certificate	100	Acres	Liber	22	Folio	288
"	"	"	"	"	"	"
Patent	100	"	"	N.S.#2	"	513

Remarks:

NAME Burchenal, Thomas, et al,

PATENT DATE 1832

TRACT Castlebury

COUNTY Caroline

Certificate	Acres	Liber	Folio
"	"	"	"
Patent	99 $\frac{3}{4}$	" GGB#1	" 348

Remarks:— Certificate in name of Aaron Hardcastle
and William Salsbury, Liber GGB#2, folio
275.

NAME **Burchfield, Robert**

PATENT DATE **1766**

TRACT **Long Meadow**

COUNTY

Frederick

Certificate	51	Acres	Liber BC&GS#30	Folio	204
"	"	"	"	"	"
Patent	51	"	" BC&GS#32	"	106

Remarks:—

NAME Burchfield, Thomas

1729

TRACT Roberts Choice

COUNTY Baltimore

Certificate	68	Acres	Liber	I.L.#B	Folio	24
"	"	"	"	"	"	"
Patent	68	"	"	P.L.#7	"	221

Remarks:—

NAME Burchum, Elizabeth

1761

TRACT Widows Lot

COUNTY

Now Washington

Certificate	25	Acres	Liber	BC&GS#21	Folio	489
"	"	"	"	"	"	"
Patent	25	"	"	BC&GS#17	"	397

Remarks: - -

NAME Burck, William

1 719

TRACT Burcks Beginning or Burcks

COUNTY Kent

Certificate	50	Acres	Liber	F.F.#7	Folio	248
"	"	"	"	"	"	"
Patent	50	"	"	P.L.#4		386

Remarks: -

NAME Burckhartt, Christopher

PATENT DATE 1794

TRACT Burckhartts Establishment

COUNTY Washington

Certificate	439 ³ / ₄	Acres	Liber	IC#I	Folio	705
"	"	"	"	"	"	"
Patent	439 ⁵ / ₄	"	"	IC#G	"	375

Remarks:—

NAME Burd, Charles

1672

TRACT Burd Land

COUNTY St. Mary's

Certificate	60	Acres	Liber	16	Folio	375
"	"	"	"	"	"	"
Patent	60	"	"	14	"	450

Remarks:

NAME Burdett, Thomas

1663

TRACT Birds Nest (The)

COUNTY Charles

Certificate	300	Acres	Liber	5	Folio	8
"	"	"	"	"	"	"
Patent	300	"	"	5	"	313

Remarks:

NAME Burditt, Benjamin
1762

TRACT Burdetts Force Put

COUNTY Frederick

Certificate	28	Acres	Liber BC&GS#19	Folio	308
"	"	"	"	"	"
Patent	28	"	" BC&GS#20	"	179

Remarks:—

NAME Burditt, Thomas

1666

TRACT Burditts Rest

COUNTY Charles

Certificate	700	Acres	Liber	6	Folio	266
..
Patent	700	10	..	368

Remarks:

NAME **Burds, Jesse**
SURVEY DATE **1770**
TRACT **Addition to Hacklah**
COUNTY **Somerset**
ACRES **114 1/4**
CERTIFICATE No. **43**

Bures, John (See John Burrowes)

TRACT

COUNTY

Certificate	Acres	Liber	Folio
“	“	“	“
Patent	“	“	“

Remarks:—



NAME **Burford, Thomas**

1685

TRACT **Burford's Close**

COUNTY **Dorchester**

Certificate	500	Acres	Liber	22	Folio	131
"	"	"	"	"	"	"
Patent	500	"	"	N.S.#2	"	17

Remarks:—

NAME Burford, Thomas

1685

TRACT Burfords Hope

COUNTY Dorchester

Certificate	500	Acres	Liber 22	Folio 130
"	"	"	"	"
"	"	"	"	"
Patent				

Remarks:— Patent to John Baker, Liber N.S.#2,
folio 4