

msa stagser s1426 11/19/99 dfh/hrh

NAME Bruer, John

1659

TRACT Brüerton

COUNTY Anne Arundel

Certificate		Acres		Liber		Folio
..	
Patent	250	4	.. 93

Remarks:

NAME **Bruff, James**

PATENT DATE **1788**

TRACT **Lot No. 38 Part of Monococy Manor**

COUNTY **Frederick**

Certificate **120** Acres **Liber I C # D Folio 306**

“ “ “ “

Patent “ “ “ “

Remarks: **Patent to Nathaniel Ramsey**

Liber I C # C Folio 504

NAME Bruff, John

PATENT DATE 1774

TRACT Wells Park

COUNTY Queen Anne's

Certificate	Acres	Liber	Folio
"	"	"	"
Patent	110	" BC&GS#43	" 473

Remarks:— Certificate in name of Humphrey Wells
Liber BC&GS#45, Folio 438

NAME Bruff, William

PATENT DATE 1765

TRACT Walkers Corner Resurveyed

COUNTY Talbot

Certificate 40 Acres Liber BC&GS#27 Folio 115

“ “ “ “

Patent 40 “ “ BC&GS#23 “ 492

Remarks:—

NAME **Bruffett, Daniel**

1743

TRACT **Bruffetts Security**

COUNTY **Dorchester**

Certificate	50	Acres	Liber	L.G.#C	Folio	320
“	“	“	“	“	“	“
Patent	50	“	“	L.G.#B	“	674

Remarks:—

NAME Bruington, Smith

PATENT DATE 1773

TRACT Chesnut Ridge

COUNTY

Now Wicomico

Certificate	73	Acres	Liber BC&GS#45	Folio	295
"	"	"	"	"	"
Patent	73	"	" BC&GS#44	"	251

Remarks: - -

NAME Bruington, William

PATENT DATE 1806

TRACT Vances Neglect

COUNTY Worcester

Certificate	208	Acres	Liber IC#R	Folio	453
“	“	“	“	“	“
Patent	208	“	“ IC#S	“	414

Remarks:—

NAME **Brumbly, Fossitt**

SURVEY DATE **1793**

TRACT **Brumblys Lot**

COUNTY **Worcester**

ACRES **15**

CERTIFICATE No. **245**

NAME Brumbly, Nathaniel

1759

TRACT Rotten Quarter

COUNTY

Worcester

Certificate	152	Acres	Liber BC&GS#12	Folio	159
“	“	“	“	“	“
Patent	152	“	“ BC&GS#13	“	385

Remarks:—

NAME **Brunfield, Edward**

SURVEY DATE **1746**

TRACT **No. 10**

COUNTY **Cecil**

ACRES **134**

CERTIFICATE No. **269**

NAME Brumfield, Edward, Rachel, John

PATENT DATE 1796

TRACT Campbells Discovery

COUNTY

Cecil

Certificate 121A-2R-20P

Liber I C # K Folio 592

“

“

“

“

Patent 121A-2R-20P

“ I C # L “ 99

Remarks:—

NAME Brumfield, John, Rachel, Edward

PATENT DATE 1796

TRACT Campbells Discovery

COUNTY

Cecil

Certificate 121A-3R-30P

Liber I C # K Folio 592

“

“

“

“

Patent 121A-3R-30P

“ I C # L “ 99

Remarks:—

NAME **Brumfield, Margaret**

SURVEY DATE **1747**

TRACT **No. 16**

COUNTY **Cecil**

ACRES **100**

CERTIFICATE No. **279**

NAME Brumfield, Philip

SURVEY DATE 1792

TRACT Helena

COUNTY Cecil

ACRES 436

CERTIFICATE No. 135 A

NAME Brumfield, Rachel, John, Edward

PATENT DATE 1796

TRACT Campbells Discovery

COUNTY Cecil

Certificate 121A-2R-20P

Liber I C # K Folio 592

“

“

“

“

Patent 121A-2R-20P

“ I C # L “ 99

Remarks:--

NAME Brumwell, Edward

PATENT DATE 1783

TRACT Lot Number 96

COUNTY Talbot

Certificate 7/16 Acres Liber BC&GS#50 Folio 371

“ “ “ “

Patent 7/16 “ “ IC#A “ 88

Remarks:---

NAME **Brumwell, Edward**

PATENT DATE **1787**

TRACT **Goldsboroughs Addition**

COUNTY **Talbot**

Certificate	195$\frac{1}{4}$	Acres	Liber	I	C	#	B	Folio	655
"	"	"	"	"	"	"	"	"	"
Patent	195$\frac{1}{4}$	"	"	I	C	#	C	"	129

Remarks:—

NAME Brumwell, John

SURVEY DATE 1796

TRACT Brumwell's Addition

COUNTY Dorchester

ACRES 2 1/4

CERTIFICATE No. 258

NAME	Brumwell, Speding
SURVEY DATE	1782
TRACT	Shipyard
COUNTY	Talbot
ACRES	3
CERTIFICATE No.	282

NAME Brunar, James

1687

TRACT -Weems (The)

COUNTY St. Mary's

Certificate 424 Acres Liber 23 Folio 320

“

“

“

“

Patent

“

“

“

Remarks:—

NAME Brundstator, Andrew

PATENT DATE 1771

TRACT Stoney Hill

	COUNTY	<u>Now</u>	Washington
Certificate	Acres	Liber	Folio
"	"	"	"
Patent	100	"	" BC&GS#43 " 147

Remarks: Certificate in name of Matthew Brundstator
Liber, BC&GS#45 Folio, 27

NAME **Brundstator, Matthew**

PATENT DATE **1771**

TRACT **Stoney Hill**

COUNTY

Now **Washington**


Certificate **100** Acres Libe **BC&GS#45** Folio **27**

“ “ “ “ “

Patent “ “ “

Remarks:-- **Patent to Andrew Brundstator**

Liber BC&GS#42, folio 147



NAME Bruner, Catherine

SURVEY DATE 1796

TRACT Lot No. 289

COUNTY Frederick

ACRES 5

CERTIFICATE No. 451

NAME Bruner, Jacob
1743

TRACT Inlett

COUNTY Prince George's

Certificate	35	Acres	Liber	L.G.#E	Folio	358
"	"	"	"	"	"	"
Patent	35	"	"	P.T.#1	"	179

Remarks:—

NAME Bruner, Jacob

1744

TRACT Chevy Chase

COUNTY Now Frederick

Certificate

Acres

Liber

Folio

“

“

“

“

Patent 100

“

“ BY.&GS.#3 “ 355

Remarks:—Certificate in name of Daniel Dulany,
Liber BY.&GS.#5, folio 534

NAME Bruner, Jacob
1753

TRACT Resurvey on Chevy Chase (The)

COUNTY Frederick

Certificate	730	Acres	Liber	G.S.#1	Folio	92
"	"	"	"	"	"	"
Patent	730	"	"	Y.&S.#6	"	227

Remarks: - -

NAME Bruner, Peter

PATENT DATE 1766

TRACT High Germany

COUNTY Frederick

Certificate	20	Acres	Liber BC&GS#30	Folio	139
"	"	"	"	"	"
Patent	20	"	" BC&GS#29	"	280

Remarks:—

NAME Brunner, John

PATENT DATE 1793

TRACT Woodcocks Head

COUNTY Frederick

Certificate	Acres	Liber	Folio
“	“	“	“
Patent 38	“	“ IC#G	“ 223

Remarks:— Certificate in name of Peter Mantz
Liber IC#I, folio 263

NAME Brunner, John

PATENT DATE 1794

TRACT Woodcocks Head Enlarged

COUNTY Frederick

Certificate	Acres	Liber	Folio
"	"	"	"
Patent	17	" IC#G	" 347

Remarks:— Certificate in name of Peter Mantz
Liber IC#I, folio 376

NAME Bruns, John P.

PATENT DATE 1907

TRACT Bruns Discovery

COUNTY Baltimore

Certificate	29	<u>31</u>	Acres	Liber	EST#1	Folio	401
“		100	“	“		“	
Patent	29	<u>31</u>	“	“	EST#1	“	63
Remarks:—		100					

NAME Brunt, John

1762

TRACT Brunts Meadow

COUNTY

Now Carroll

Certificate 3 Acres Liber BC&GS#14 Folio 661

“ “ “ “

Patent 3 “ “ BC&GS#17 “ 159

Remarks:—

NAME Brurwood, Thomas

SURVEY DATE 1796

TRACT Brurwood's Privilege

COUNTY Dorchester

ACRES 1 1/2

CERTIFICATE No. 259

NAME Brusbank, Francis O.
SURVEY DATE 1782
TRACT Sportsman's Hall
COUNTY Kent
ACRES 5 1/4
CERTIFICATE No. 198

NAME Bruton, John
1665

TRACT Bruton

COUNTY Anne Arundel

Certificate 50 Acres Liber 9 Folio 114

..

Patent

Remarks:—

NAME Bruton, John & William Grymes

1665

TRACT Bruton Grymes

COUNTY Anne Arundel

Certificate 150 Acres Liber 9 Folio 114

“ “ “ “

Patent “ “ “

Remarks: —

NAME Bruton, John
1671

TRACT Brutons Hope

COUNTY Anne Arundel

Certificate	40	Acres	Liber	12	Folio	313
"	"	"	"	"	"	"
Patent	40	"	"	14	"	207

Remarks:

NAME Bryan, Arthur

PATENT DATE 1791

TRACT Wolvertons Addition

COUNTY Caroline

Certificate	Acres	Liber	Folio
"	"	"	"
Patent 242	"	" IC#G	" 34

Remarks:— Certificate in name of Edward Lloyd
Liber IC#F, folio 241

NAME Bryan, Arthur

PATENT DATE 1794

TRACT Arbry Manor

COUNTY

Caroline

Certificate	1481 $\frac{3}{4}$	Acres	Liber IC#K	Folio	111
"	"	"	"	"	"
Patent	1481 $\frac{3}{4}$	"	" IC#G	"	435

Remarks:---

NAME Bryan, Daniel
SURVEY DATE 1702
TRACT Bryan's Enlargement
COUNTY Charles
ACRES 76
CERTIFICATE No. 64

NAME Bryan, Daniel
1753
TRACT Bryans Addition

COUNTY

Kent

Certificate	11	Acres	Libe BC.#GS.#1	Folio	288
"	"	"	"	"	
Patent	11	"	"	Y.&S.#8	" 470

Remarks:—

NAME Bryan, Eleanor (See other side)

PATENT DATE 1794

TRACT Whittingtons Chance

COUNTY Charles

Certificate	Acres	Liber	Folio
"	"	"	"
Patent	139 $\frac{1}{4}$	" IC#G	" 442

Remarks:— Certificate in name of Thomas Whittington
Liber IC#K, folio 42

Rhoda Bryan, Ann Shittleworth, Mary Carrico,

Richard, James , Thomas & Benjamin

Whittington

NAME Bryan, Elener, et al,

PATENT DATE 1724

TRACT Withinton's Chance

COUNTY Charles

Certificate

Acres

Liber

Folio

“

“

“

“

Patent 139 $\frac{1}{4}$

“

“

IC#G

“

442

Remarks:—

NAME Bryan, James

1766

TRACT Bryans Meadow

COUNTY Baltimore

Certificate	98	Acres	Liber BC&GS#9	Folio	101
"	"	"	"	"	"
Patent	98	"	" BC&GS#6	"	399

Remarks:—

NAME Bryan, James

PATENT DATE 1801

TRACT Addition to Bryan's Meadows Resurveyed

COUNTY Baltimore

Certificate 105 3/4 Acres Liber IC#N Folio 620

“

“

“

“

Patent 105 3/4 “ “ IC#L “ 677

Remarks:—

NAME **Bryan, John**

PATENT DATE **1764**

TRACT **Resurvey on Move About (The)**

COUNTY **Frederick**

Certificate **170** Acres Liber **BC&GS#37** Folio **339**

“ “ “ “ “

Patent **170** “ “ **BC&GS#38** “ **503**

Remarks:—

NAME **Bryan, Joseph M.**

PATENT DATE **1857**

TRACT **Addition to Harborough**

COUNTY **Anne Arundel**

Certificate	Acres	Liber	Folio
"	"	"	"
Patent	33$\frac{3}{4}$	"	IM#1
			" 41

Remarks:—

NAME Bryan, Julianna E., et al,

PATENT DATE 1829

TRACT Brices Regulation

COUNTY Anne Arundel

Certificate	Acres	Liber	Folio
"	"	"	"
Patent 556 1/8	"	" GGB#1	" 90

Remarks:— Certificate in name of James Brice,
Liber IB&GGB#H, folio 614.

NAME Bryan, Lewis

1666

TRACT Hoop (The)

COUNTY Baltimore

Certificate	150	Acres	Liber	9	Folio	496
"	"	"	"	"	"	"
Patent	150	"	"	10	"	159

Remarks: —

NAME Bryan, Luke

PATENT DATE 1793

TRACT Bryans Farm

COUNTY

Alleghany

Certificate	202 $\frac{3}{4}$	Acres	Liber IC#I	Folio	529
"	"	"	"	"	"
Patent	202 $\frac{3}{4}$	"	" IC#G	"	282

Remarks:—

NAME **Bryan, Mathias**

1651

TRACT **Scotland**

COUNTY

St. Mary's

Certificate	100	Acres	Liber	AB&H	Folio	171
"	"	"	"	"	"	"
Patent	100	"	"	AB&H	"	184

Remarks:—

(1651)

NAME **Bryan, Mathias and Francis Pope**

1658

TRACT **Brians Clifte**

COUNTY **Charles**

Certificate **400** Acres Liber **AB&H** Folio **437**

“ “ “ “ “

Patent **400** “ “ **Q** “ **139**

Remarks: - - **(1658)**

NAME Bryan, Robert S., et al,

PATENT DATE 1829

TRACT Brices Regulation

COUNTY Anne Arundel

Certificate	Acres	Liber	Folio		
"	"	"	"		
Patent	556 1/8	"	GGB#1	"	90

Remarks:— Certificate in name of James Brice,
Liber IB&GGB#H, folio 614.

NAME Bryan, Robert S. and Thomas Anderson

PATENT DATE 1829

TRACT Thomas and Robert's Discovery

COUNTY Anne Arundel

Certificate 67 Acres Liber GGB#2 Folio 18

“ “ “ “

Patent “ “ “

Remarks:— Patented to Thomas Anderson,
Liber GGB#1, folio 103.

NAME Bryan, Rhoda, et al,

PATENT DATE 1724

TRACT Withinton's Chance

COUNTY Charles

Certificate

Acres

Liber

Folio

“

“

“

“

Patent

139 $\frac{1}{4}$

“

“

IC#G

“

442

Remarks:—

NAME Bryan, Rhoda (sse other side)

PATENT DATE 1794

TRACT Whittingtons Chance

COUNTY Charles

Certificate	Acres	Liber	Folio
“	“	“	“
Patent	139 $\frac{1}{2}$	“ IC#G	“ 442

Remarks:— Certificate in name of Thomas Whittington
Liber IC#K, folio 42

Eleanor Bryan, Ann Shittleworth, Mary
Carrico, Richard, Thomas, Benjamin &
James Whittington

NAME **Bryan, William**

SURVEY DATE **1750**

TRACT **Bryan's Desire**

COUNTY **Baltimore**

ACRES **140**

CERTIFICATE No. **354**

NAME Bryan, William

PATENT DATE 1792

TRACT Bryans Purchase

	COUNTY			
Certificate		Acres	Liber IC#F	Folio 715
“		“	“	“
Patent		“	“	“

Remarks:— Patented to John Armstrong & William
Taylor, Liber IC#G, folio 148

NAME Bryant, Henry and Joseph S. Fay

PATENT DATE 1865

TRACT Rutland's Hills

COUNTY Allegany

Certificate

Acres

Liber

Folio

“

“

“

“

Patent

382 $\frac{1}{4}$

“

“ WL&WS#2

“

165

Remarks:— Certificate in name of James and David
Percy, John Swan and J. Philip Roman, Liber
WL&WS#3, folio 550.

NAME Bryant, Howard W., et al,

PATENT DATE 1918

TRACT North East Bridgeside

COUNTY Baltimore

Certificate	Acres	Liber	Folio
"	"	"	"
Patent 1 45/100	"	" JJH#1	" 122

Remarks:— Certificate in name of George E.
Saulsbury, Liber TAS#1, folio 416.

NAME Bryant, Howard W., et al,

PATENT DATE 1918

TRACT South West Bridgeside

COUNTY Baltimore

Certificate

Acres

Liber

Folio

“

“

“

“

Patent 2 42/100 “ “ JJH#1 “ 121

Remarks:— Certificate in name of George E.

Saulsbury, Liber TAS#1, folio 415.

NAME Bryant, Samuel

SURVEY DATE 1819

TRACT True Friendship

COUNTY Anne Arundel

ACRES 164

CERTIFICATE No. 417

NAME	Bryant, William
SURVEY DATE	1782
TRACT	Bryan's Purchase
COUNTY	St. Mary's
ACRES	128 3/4
CERTIFICATE No.	87

NAME Bryarly, Hugh

PATENT DATE 1810

TRACT Bryarly's Last Shift

COUNTY Harford

Certificate 7½ Acres Liber JK#U Folio 499

“ “ “ “

Patent “ “ “

Remarks:— Patented to Ann Rowles, Margaret Dawson
Mary Ware & Robert Bryarly, Liber JK#T,
folio 379

NAME **Bryarly, Robert**

PATENT DATE **1793**

TRACT **Amos & Myers Puzzle**

COUNTY **Harford**

Certificate **608** Acres Liber **IC#I** Folio **480**

“ “ “ “

Patent “ “ “

Remarks:-- **Patented to Jesse Jarrett**

Liber IC#G, folio 331.

NAME Bryarly, Robert

PATENT DATE 1796

TRACT Deserted Lot Corrected

	COUNTY	Harford			
Certificate	137	Acres	Liber I C # K	Folio	689
"	"	"	"	"	"
Patent	137	"	" I C # L	"	155

Remarks:—

NAME **Bryarly, Robert**

PATENT DATE **1800**

TRACT **Plains (The)**

COUNTY **Harford**

Certificate **183** Acres Liber **IC#N** Folio **413**

“ “ “ “

Patent “ “ “

Remarks:— **Patentee to David Beall**

Liber IC#M, folio 712

NAME Bryarly, Robert (See other side)

PATENT DATE 1810

TRACT Bryarly's Last Shift

COUNTY Harford

Certificate	Acres	Liber	Folio
"	"	"	"
Patent	7 $\frac{1}{2}$	" JK#T	" 379

Remarks:— Certificate in name of Hugh Bryarly
Liber JK#U, folio 499

Ann Rowles, Margaret Dawson, & Mary Ware

NAME Bryarly, Thomas

PATENT DATE 1800

TRACT Bryarly's Dividend

		COUNTY	Harford		
Certificate	160	Acres	Liber	IC#N	Folio 417
"	"	"	"	"	"
Patent	160	"	"	IC#M	" 721

Remarks:—

NAME Brydon, William A.

PATENT DATE 1867

TRACT Amicus

COUNTY Now Garrett

Certificate	100 $\frac{1}{2}$	Acres	Liber WL&WS#3	Folio	695
"	"	"	"	"	"
Patent	100 $\frac{1}{2}$	"	" WL&WS#2	"	288

Remarks:—

NAME Brydon, William A.

PATENT DATE 1867

TRACT Johnson's Veto

COUNTY

Garrett

Certificate 86 7/8 Acres Liber WL&WS#3 Folio 693

“ “ “ “

Patent 86 7/8 “ “ WL&WS#2 “ 286

Remarks:—

NAME Brydon, William A.

PATENT DATE 1867

TRACT Lot No. 3945

		COUNTY	Allegany		
Certificate	50	Acres	Liber WL&WS#3	Folio	660
"	"	"	"	"	"
Patent	50	"	" WL&WS#2	"	254

Remarks:—

NAME Brydon, William A.

PATENT DATE 1867

TRACT Lot No. 3959

COUNTY

Now Garrett

Certificate	50	Acres	Liber	WL&WS#3	Folio	671
"	"	"	"	"	"	"
Patent	50	"	"	WL&WS#2	"	265

Remarks:—

NAME Bryerly, Robert

PATENT DATE 1792

TRACT Peru

COUNTY Harford

Certificate	35	Acres	Liber IC#F	Folio	658
"	"	"	"	"	"
Patent	35	"	" IC#H	"	89

Remarks:—

NAME Bryerly, Robert

PATENT DATE 1792

TRACT Shoulder Bone

COUNTY Harford

Certificate	107	Acres	Liber IC#F	Folio	724
-------------	-----	-------	------------	-------	-----

“	“	“	“	“	“
---	---	---	---	---	---

Patent	“	“	“	“	“
--------	---	---	---	---	---

Remarks: ... Patented to William Davis Hawkins

Liber IC#H, folio 40

NAME	Bryerly, William
SURVEY DATE	1817
TRACT	Future Prospect
COUNTY	Harford
ACRES	83
CERTIFICATE No.	170

NAME Bryson, William

PATENT DATE 1791

TRACT Fair Hill

		COUNTY	Cecil		
Certificate	158	Acres	Liber IC#F	Folio	573
"	"	"	"	"	"
Patent	158	"	" IC#G	"	78

Remarks:—

NAME Bucey, Denton B.

PATENT DATE 1898

TRACT Triangulum

COUNTY Allegany

Certificate 2 13/16 Acres Liber JTS#1 Folio 388

“ “ “ “

Patent “ “ “

Remarks:— Patented to Wm. T. Coulehan

Liber WOM#1, folio 82

NAME Bucey, Edward

PATENT DATE 1812

TRACT Walnut Plains Regained

COUNTY Allegany

Certificate	Acres	Liber	Folio
"	"	"	"
Patent	26 $\frac{1}{2}$	" IB#A	" 298

Remarks:— Certificate in name of George P. Hinkle
Liber IB#B, folio 367.

NAME Bucey, Edward

PATENT DATE . 1854

TRACT Addition to Bucey's Farm

COUNTY

Alleghany

Certificate 14 7/8 Acres

Liber GGB#7-B Folio 58

“ “ “ “

Patent 14 7/8 “

“ GGB#8 “ 289

Remarks:—

NAME Bucey, Edward

PATENT DATE 1854

TRACT Bucey's Pleasure

COUNTY Allegany

Certificate	Acres	Liber	Folio
"	"	"	"
Patent	30	"	"
		GGB#8	284

Remarks:—Certificate in name of William McMahon

Liber GGB#7-B, folio 54

NAME Bucey, Edward

PATENT DATE 1854

TRACT Hacienda

		COUNTY	Allegany	
Certificate	136 $\frac{3}{4}$	Acres	Liber GGB#7-B	Folio 52
"	"	"	"	"
Patent	"	"	"	"

Remarks:— Patented to Margaret Bucey,
Liber GGB#8, folio 283.

NAME Bucey, Edward

PATENT DATE 1854

TRACT Wedded Pair

		COUNTY	Allegany		
Certificate	13 5/8	Acres	Liber GGB#7-B	Folio	57
"	"	"	"	"	"
Patent	13 5/8	"	" GGB#8	"	288

Remarks:—

NAME Bucey, Margaret

PATENT DATE 1854

TRACT Hacienda .

	COUNTY	Allegany		
Certificate	Acres	Liber	Folio	
“	“	“	“	
Patent	136 $\frac{3}{4}$	“	GGB#8	“ 283

Remarks:— Certificate in name of Edward Bucey,
Liber GGB#7-B, folio 52.

NAME **Bucey, Randolph**

SURVEY DATE **1885**

TRACT **John Thompson's Survey**

COUNTY **Allegheny**

ACRES **106 7/8**

CERTIFICATE No. **427 A**

NAME Bucey, Samuel

1753

TRACT Matts Hatchett

COUNTY

Now Carroll

Certificate	50	Acres	Liber	G.S.#1	Folio	238
"	"	"	"	"	"	"
Patent	50	"	"	G.S.#2	"	28

Remarks:—

NAME Buchan, Robert

PATENT DATE 1784

TRACT Buchans Addition

		COUNTY	Prince George's			
Certificate	30	Acres	Liber	IC#B	Folio	41
"	"	"	"	"	"	"
Patent	30	"	"	IC#A	"	294

Remarks:—

NAME Buchanan, Andrew
1756

TRACT Buchanan Palace

COUNTY Baltimore

Certificate	750	Acres	Libe BC. & GS. #5 Folio	34
"	"	"	"	"
Patent	750	"	" BC. & GS. #3 "	274

Remarks:—

NAME Buchanan, Andrew

PATENT DATE 1768

TRACT Susanna's Addition to Kings Adventure

COUNTY Baltimore

Certificate	Acres	Liber	Folio
"	"	"	"
Patent 20	"	" BC&GS#32	" 514

Remarks:-- Certificate in name of Susannah King
Liber BC&GS#37, folio 304

NAME Buchanan, George

SURVEY DATE 1721

TRACT John's Forrest

COUNTY Baltimore

ACRES 150

CERTIFICATE No. 812

NAME Buchanan, George

1729

TRACT Discovery (The)

COUNTY

Baltimore

Certificate 86 Acres Liber I.L.#B Folio 21

“ “ “ “

Patent “ “ “

Remarks:— Patent to Charles Carroll, Liber P.L.#7,
folio 251

NAME Buchanan, George

1732

TRACT Chesnutt Ridge

COUNTY

Now Montgomery

Certificate	400	Acres	Liber	A.M.#1	Folio	32
"	"	"	"	"	"	"
Patent	400	"	"	P.L.#8	"	513

Remarks:—

NAME Buchanan, George

1736

TRACT United Lot (The)

COUNTY

Now Harford

Certificate	50	Acres	Liber	E.I.#5	Folio	133
"	"	"	"	"	"	"
Patent	50	"	"	E.I.#2	"	382

Remarks:—

NAME Buchanan, George

1737

TRACT Addition to Hab Nab

COUNTY

Baltimore

Certificate	27½	Acres	Liber	E. I. #5	Folio	211
“	“	“	“	“	“	“
Patent	27½	“	“	E. I. #2	“	652

Remarks:—

NAME Buchanan, George
1745

TRACT Buchanan's Adventure

COUNTY Charles

Certificate	75	Acres	Liber	L.G.#E	Folio	644
"	"	"	"	"	"	"
Patent	75	"	"	P.T.#2	"	322

Remarks:—

NAME	Buchanan, George
SURVEY DATE	1746
TRACT	St. George
COUNTY	St. Marys
ACRES	201
CERTIFICATE No.	390

NAME Buchanan, George
SURVEY DATE 1751
TRACT The Restoration
COUNTY Charles
ACRES 442
CERTIFICATE No. 404

NAME Buchanan, George

PATENT DATE 1764

TRACT Addition to Golden Forrest

COUNTY Baltimore

Certificate 65 Acres Liber BC&GS#27 Folio 496

“ “ “ “

Patent 65 “ “ BC&GS#28 “ 242

Remarks: --

NAME Buchanan, George

PATENT DATE 1772

TRACT Any Thing

COUNTY Charles

Certificate	42	Acres	Liber BC&GS#47	Folio	148
"	"	"	"	"	"
Patent	42	"	" BC&GS#42	"	446

Remarks: --

NAME Buchanan, George

PATENT DATE 1776

TRACT Buchanan Deer Park

COUNTY Baltimore

Certificate	$93\frac{3}{4}$	Acres	Liber BC&GS#51 Folio	321
"	"	"	"	"
Patent	$93\frac{3}{4}$	"	" BC&GS#52 "	254

Remarks: —

NAME	Buchanan, George
SURVEY DATE	1776
TRACT	Deer Park Corrected
COUNTY	Harford
ACRES	289
CERTIFICATE No.	121

NAME Buchanan, George

PATENT DATE 1791

TRACT Buchanans Park

COUNTY Baltimore

Certificate	88 $\frac{3}{4}$	Acres	Liber	IC#F	Folio	398
"	"	"	"	"	"	"
Patent	88 $\frac{3}{4}$	"	"	IC#E	"	641

Remarks: ---

NAME	Buchanan, James
SURVEY DATE	1747
TRACT	No. 14
COUNTY	Cecil
ACRES	40
CERTIFICATE No.	377

NAME Buchanan, John

1714

TRACT Buchanans Endeavor

COUNTY

Cecil

Certificate	100	Acres	Liber	F.F.#7	Folio	330
"	"	"	"	"	"	"
Patent	100	"	"	F.F.#7	"	331

Remarks:—

NAME Buchanan, John (See other side)

PATENT DATE 1768

TRACT Back Lingan Revised

		COUNTY	Baltimore		
Certificate	845	Acres	Libe BC&GS#37	Folio	314
"	"	"	"	"	"
Patent	845	"	" BC&GS#33	"	278

Remarks:—



*

Alexander Lawson, James Russell, Walter
Ever & John Ever

NAME Buchanan, John

(See other side)

PATENT DATE 1768

TRACT Clarks Chance Enlarged

COUNTY Baltimore

Certificate	502	Acres	Liber BC&GS#35	Folio	271
"	"	"	"	"	"
Patent	502	"	" BC&GS#37	"	316

Remarks: --



*

Alexander Lawson, James Russell

Walter & John Ever

NAME Buchanan, John (See other side)

PATENT DATE 1768

TRACT Fryers Plains Secured

COUNTY Baltimore

Certificate	243	Acres	Liber BC&GS#37	Folio	306
"	"	"	"	"	"
Patent	243	"	" BC&GS#38	"	24

Remarks: - -



*

Alexander Lawson, James Russell,
Walter & John Ever

NAME Buchanan, John

PATENT DATE 1771

TRACT Welches Folly

COUNTY

Anne Arundel

Certificate

Acres

Liber

Folio

“

“

“

“

Patent

242 $\frac{1}{2}$

“

“ BC&GS#43 “ 362

Remarks:—

Certificate in name of John Welch
Liber BC&GS#45, Folio 76

NAME Buchanan, John

SURVEY DATE 1774

TRACT Scrap

COUNTY Baltimore

ACRES 42

CERTIFICATE No. 1459

NAME Buchanan, John

PATENT DATE 1844

TRACT Old Men's Follies Never Cease

COUNTY Allegany

Certificate	Acres	Liber	Folio
"	"	"	"
Patent 987 $\frac{1}{2}$	"	" GGB#5	" 186

Remarks:—Certificate in name of John Hoye,
Liber GGB#6, folio 339.

NAME Buchanan, Lloyd

1760

TRACT Auchintorly

COUNTY Baltimore

Certificate 625 Acres Liber BC&GS#14 Folio 164

“ “ “ “

Patent 625 “ “ BC&GS#16 “ 211

Remarks:—

NAME	Buchanan, Peter
SURVEY DATE	1753
TRACT	Desart
COUNTY	Worcester
ACRES	708
CERTIFICATE No.	402

NAME Buchanan, Robert

1762

TRACT North Esk

COUNTY Prince George's

Certificate	74- $\frac{1}{2}$	Acres	Liber BC&GS#21	Folio	433
"	"	"	"	"	"
Patent	74- $\frac{1}{2}$	"	" BC&GS#22	"	435

Remarks:—

NAME Buchanan, Samuel

PATENT DATE 1769

TRACT Gotts Farm

COUNTY Anne Arundel

Certificate

Acres

Liber

Folio

“

“

“

“

Patent 245½ “ “ BC&GS#36 “ 395

Remarks:-- Certificate in name of Judson Coolidge
Liber BC&GS#40, folio 373

NAME Buchanan, Sarah

SURVEY DATE 1787

TRACT Timonium

COUNTY Baltimore

ACRES 3 1/4

CERTIFICATE No. 1623

NAME Buchanan, Thomas

PATENT DATE 1810

TRACT Bull Hollow

COUNTY Washington

Certificate	Acres	Liber	Folio
"	"	"	"
Patent $1\frac{1}{4}$	"	" JK#T	" 295

Remarks:— Certificate in name of Samuel Avey,
Liber JK#U, folio 331.

NAME Buchanan, Thomas

PATENT DATE 1810

TRACT Wooburn

COUNTY Washington

Certificate	1650-3/8	Acres	Liber	JK#U	Folio	332
"	"	"	"	"	"	"
Patent	1650-3/8	"	"	JK#T	"	296

Remarks:—

NAME Buchanan, Thomas

PATENT DATE 1819

TRACT Wooburn

COUNTY Washington

Certificate	1665	3/4 Acres	Liber	IB#G	Folio	304
"	"	"	"	"	"	"
Patent	1665	3/4 "	"	IB#F	"	294

Remarks:—

NAME Buchanan, William

1761

TRACT Friendship

COUNTY

Now Washington

Certificate	48	Acres	Liber BC&GS#14 Folio	623
"	"	"	"	"
Patent	48	"	" BC&GS#15 "	625

Remarks:—

NAME Buchanan, William

1763

TRACT Prospect

COUNTY Baltimore

Certificate 17-P-174-Feet Liber BC&GS#21 Folio 400

“ “ “ “

Patent 17-P-174-Feet “ BC&GS#23 “ 281

Remarks:—

NAME Buchanan, William

PATENT DATE 1769

TRACT Neglect

		COUNTY	Frederick	
Certificate	66	Acres	Liber BC&GS#40	Folio 143
"	"	"	"	"
Patent	66	"	" BC&GS#38 "	91

Remarks:—

NAME Buchanan, William

PATENT DATE 1770

TRACT Content

COUNTY Frederick

Certificate	98	Acres	Liber BC&GS#41	Folio	247
"	"	"	"	"	"
Patent	98	"	" BC&GS#43 "	"	144

Remarks:—

NAME Buchanan, William

PATENT DATE 1771

TRACT Firelock

		COUNTY	<u>Now</u> Carroll		
Certificate	14	Acres	Liber BC&GS#41	Folio	55
"	"	"	"	"	"
Patent	14	"	" BC&GS#39	"	436

Remarks:—

NAME Buchanan, William and William Stoddart Bond

PATENT DATE 1797

TRACT Buchanans Puechase

COUNTY Worcester

Certificate	Acres	Liber	Folio
"	"	"	"
Patent 690	"	" I C # L	" 359

Remarks Certificate in name of William Buchanan
Liber I C # 10 Folio 126

NAME Buchanan, William

PATENT DATE 1797

TRACT Buchanans Purchase

	COUNTY	Worcester		
Certificate 690	Acres	Liber I C # 0	Folio	126
“	“	“	“	
Patent	“	“	“	

Remarks: Patent to William Buchanan and William

Stoddart Bond Liber I C # L Folio 359

NAME Buchanan, William, et al,

PATENT DATE 1797

TRACT Cremen's Loss

COUNTY Worcester

Certificate

Acres

Liber

Folio

“

“

“

“

Patent

250

“

“

IC#L

“

358

Remarks:— Certificate in name of William Buchanan,
Liber IC#0, folio 125.

NAME Buchanan, William

PATENT DATE 1797

TRACT Cremen's Loss

COUNTY Worcester

Certificate 250 Acres Liber IC#0 Folio 125

" " " " "

Patent " " "

Remarks: Patented to William Buchanan and
William S. Bond, Liber IC#L, folio 358.

NAME Buchanan, William

PATENT DATE 1797

TRACT Elysians Fields

COUNTY

Worcester

Certificate 1785 Acres Liber IC#0 Folio 129

“ “ “ “

Patent “ “ “

Remarks:— Patented to William Buchanan & William
Stoddart Bond, Liber IC#M, folio 259

NAME Buchanan, William & William Stoddart Bond

PATENT DATE 1797

TRACT Elysians Fields

COUNTY Worcester

Certificate	Acres	Liber	Folio
“	“	“	“
Patent	1785	“ IC#M	“ 259

Remarks:— Certificate in name of William Buchanan
Liber IC#0, folio 129

NAME Buchanan, William & William Stoddart Bond

PATENT DATE 1797

TRACT Fosheys Disappointment

COUNTY Worcester

Certificate	Acres	Liber	Folio
“	“	“	“
Patent 109	“	“ IC#M	“ 257

Remarks:— Certificate in name of William Buchanan
Liber IC#0, folio 128

NAME Buchanan, William

PATENT DATE 1797

TRACT Fosheys Disappointment

COUNTY Worcester

Certificate	109	Acres	Liber IC#0	Folio 128
-------------	-----	-------	------------	-----------

“	“	“	“	“
---	---	---	---	---

Patent	“	“	“	“
--------	---	---	---	---

Remarks:— Patented to William Buchanan & William
Stoddart Bond, Liber IC#M, folio 257

NAME Buchanan, William & William Stoddart Bond

PATENT DATE 1797

TRACT New Philadelphia

COUNTY Worcester

Certificate	Acres	Liber	Folio
“	“	“	“
Patent	224 $\frac{1}{2}$	“ IC#M	“ 258

Remarks: — Certificate in name of William Buchanan
Liber IC#0, folio 132

NAME Buchanan, William

PATENT DATE 1797

TRACT New Philadelphia

COUNTY Worcester

Certificate 224 $\frac{1}{2}$ Acres Liber IC#0 Folio 132

“ “ “ “

Patent “ “ “

Remarks:— Patented to William Buchanan & William
Stoddart Bond, Liber IC#M, folio 258

NAME Buchanan, William

PATENT DATE 1802 Resurveyed (THE)

TRACT First and Second Part of North Carolina

COUNTY Baltimore

Certificate	156 $\frac{1}{2}$ A-10 $\frac{1}{2}$ P	Liber	IC#R	Folio	74
"	"	"	"	"	"
Patent	156 $\frac{1}{2}$ A-10 $\frac{1}{2}$ P	"	IC#P	"	325

Remarks:—

NAME Buchanan, William

PATENT DATE 1802

TRACT Fragment

	COUNTY	Baltimore			
	Acres	Liber	IC#R	Folio	
Certificate	1				199
“	“	“		“	
Patent	1	“	IC#S	“	8

Remarks:—

NAME Buchanan, William

PATENT DATE 1802

TRACT Winsor Forrest Corrected

		COUNTY	<u>Now</u> Howard			
Certificate	2187	Acres	Liber	IC#R	Folio	75
"	"	"	"	"	"	"
Patent	2187	"	"	IC#P	"	321

Remarks:—

NAME Buchanan, William

PATENT DATE 1804

TRACT Priority

		COUNTY	Baltimore		
Certificate	3-1-10	Acres	Liber	IC#R	Folio 256
"	"	"	"	"	"
Patent	3-1-10	"	"	IC#P	" 508

Remarks:—

NAME Buchanan, William

PATENT DATE 1804

TRACT Wilson's Lot

	COUNTY	Baltimore			
Certificate	2R-30P Acres	Liber	IC#R	Folio	258
“	“	“	“	“	“
Patent	2R -30P “	“	IC#P	“	508

Remarks:—

NAME Buchanan, William

PATENT DATE 1806

TRACT Benjamin's Claim

COUNTY Now Carroll

Certificate	47 3/4 Acres	Liber	IC#C	Folio	706
"	"	"	"	"	
Patent	"	"	"	"	

Remarks:—Patented to John Evans

Liber JK#T, folio 26

NAME Buchanan, William, Samuel Dorsey, William

PATENT DATE 1808 Goodwin and Charles Ridgely.

TRACT Number Two

	COUNTY				
Certificate	26 $\frac{1}{4}$	Acres	Anne Arundel	Liber IC#R	Folio 725
"	"	"	"	"	"
Patent	"	"	"	"	"

Remarks:— Patented to William Goodwin & Edward Hill Dorsey, Liber IC#S, folio 596.

NAME Buchanan, William, et al

PATENT DATE 1809

TRACT The Desert of Arabia

COUNTY Anne Arundel

Certificate 200 Acres Liber JK#11 Folio 124

“ “ “ “ “

Patent “ “ “

Remarks: --Patented to William Goodwin & Edward Hill

Dorsey, Liber JK#1, folio 59

NAME Buchanan, William, Samuel Dorsey, William

PATENT DATE 1809 Goodwin and Charles Ridgely.

TRACT Number Eight

COUNTY Anne Arundel

Certificate 16½ Acres Liber JK#U Folio 136

“ “ “ “

Patent “ “ “

Remarks:— Patented to William Goodwin and Edward
H. Dorsey, Liber JK#T, folio 77.

NAME Buchanan, William, Samuel Dorsey, William

PATENT DATE 1808 Goodwin and Charles Ridgely.

TRACT Number Eleven

COUNTY Anne Arundel

Certificate $7\frac{1}{2}$ A-39P Acres Liber JK#U Folio 135

“ “ “ “

Patent “ “ “

Remarks:— Patented to William Goodwin and Edward
H. Dorsey, Liber JK#T, folio 80.

NAME Buchanan, William, Samuel Dorsey, William

PATENT DATE 1809 Goodwin and Charles Ridgely.

TRACT Number Five

COUNTY Anne Arundel

Certificate $7\frac{3}{4}$ Acres Liber JK#U Folio 134

“ “ “ “ “

Patent “ “ “

Remarks:-- Patented to William Goodwin and Edward
H. Dorsey, Liber JK#T, folio 82.

NAME Buchanan, William, Samuel Dorsey, William

PATENT DATE 1809 Goodwin and Charles Ridgely.

TRACT Number Four

COUNTY Anne Arundel

Certificate 17 $\frac{1}{4}$ Acres Liber JK#U Folio 131

“ “ “ “

Patent “ “ “

Remarks:— Patented to William Goodwin and Edward Hill Dorsey, Liber JK#T, folio 81.

NAME Buchanan, William, Samuel Dorsey, William

PATENT DATE 1809, Goodwin and Charles Ridgely

TRACT Number Fourteen

	COUNTY	Anne Arundel		
Certificate	25 $\frac{1}{2}$	Acres	Liber JK#U	Folio 127
"	"	"	"	"
Patent	"	"	"	"

Remarks:— Patented to William Goodwin & Edward Hill
Dorsey, Liber JK#T, folio 73.

NAME Buchanan, William, Samuel Dorsey, William

PATENT DATE 1809 Goodwin and Charles Ridgely

TRACT Number Nine

	COUNTY	Anne Arundel				
Certificate	8	Acres	Liber	JK#U	Folio	134
"	"	"	"	"	"	"
Patent	"	"	"	"	"	"

Remarks: Patented to William Goodwin and Edward Hill Dorsey, Liber JK#T, folio 75.

NAME Buchanan, William (See other side)

PATENT DATE 1809

TRACT Number Seven

COUNTY Anne Arundel

Certificate	85 $\frac{1}{2}$	Acres	Liber	JK#U	Folio	129
"	"	"	"	"	"	"
Patent	"	"	"	"	"	"

Remarks:— Patented to William Goodwin & Edward
Dorsey, Liber JK#T, folio 76

William Goodwin, Charles Ridgely &
Samuel Dorsey

NAME Buchanan, William, Samuel Dorsey, William

PATENT DATE 1809 Goodwin and Charles Ridgely

TRACT Number Six

COUNTY Anne Arundel

Certificate 74 $\frac{1}{4}$ Acres Liber JK#U Folio 130

“ “ “ “

Patent “ “ “

Remarks:— Patented to William Goodwin and Edward Hill Dorsey, Liber JK#T, folio 72.

NAME Buchanan, William, Samuel Dorsey, William

PATENT DATE 1809 Goodwin, and Charles Ridgely

TRACT Number Ten

COUNTY Anne Arundel

Certificate 98 Acres Liber JK#U Folio 128

“ “ “ “

Patent “ “ “

Remarks:— Patented to William Goodwin and Edward Hill Dorsey, Liber JK#T, folio 84.

NAME Buchanan, William (See other side)

PATENT DATE 1809

TRACT Number Three


COUNTY Anne Arundel

Certificate 17 $\frac{3}{4}$ Acres Liber JK#U Folio 133

“ “ “ “

Patent “ “ “

Remarks:— Patented to William Goodwin, & Edward
Dorsey, Liber JK#T, folio 85



William Goodwin, Charles Ridgely &
Samuel Dorsey

NAME Buchanan, William (See other side)


PATENT DATE 1809

TRACT Number Twelve

COUNTY Anne Arundel

Certificate	3	Acres	Liber	JK#U	Folio	132
"	"	"	"	"	"	"
Patent	"	"	"	"	"	"

Remarks:— Patented to Edward H. Dorsey & William
Goodwin, Liber JK#T, folio 79



William Goodwin, Charles Ridgely &
Samuel Dorsey

NAME Buchanan, George

1730

TRACT Parishes Oversight

COUNTY

Baltimore

Certificate	117	Acres	Liber	I.L.#B	Folio	269
“	“	“	“	“	“	“
Patent	117	“	“	P.L.#7	“	631

Remarks:—

NAME Buchanan, George

1732

TRACT Golden Forrest

COUNTY

Baltimore

Certificate	100	Acres	Liber	A.M.#1	Folio	128
"	"	"	"	"	"	"
Patent	100	"	"	P.L.#8	"	594

Remarks:—

NAME Buchanan, George

1732

TRACT Narrows (The)

COUNTY Prince George's

Certificate	80	Acres	Liber	A.M.#1	Folio	31
“	“	“	“	“	“	“
Patent	80	“	“	P.L.#8	“	638

Remarks:—

NAME Buchanan, John

1732

TRACT Buchannans Endeavour

COUNTY Cecil

Certificate	100	Acres	Liber	A.M.#1	Folio	268
"	"	"	"	"	"	"
Patent	100	"	"	P.L.#8	"	810

Remarks:—

NAME Buchanan, William

SURVEY DATE 1776

TRACT Better Success

COUNTY Anne Arundel

ACRES 121

CERTIFICATE No. 85

NAME Buchans, Robert

1755

TRACT Buek Lodge Resurveyed

COUNTY Prince George's

Certificate	211	Acres	Liber BC&GS#4	Folio	190
"	"	"	"	"	"
Patent	211	"	" BC&GS#2	"	207

Remarks:—