

msa stagser s1426 11/19/99 dfh/hrh

NAME **Brown, Joel**

PATENT DATE **1792**

TRACT **Spring Field**

COUNTY Now **Caroline**

Certificate **325** Acres Liber **IC#I** Folio **211**

“ “ “ “

Patent “ “ “

Remarks:— **Patented to James Brown**

Liber IC#G, folio 196

NAME Brown, John & John Clark

1658

TRACT Brownton

COUNTY Anne Arundel

Certificate	660	Acres	Liber	AE&H	Folio	293
-------------	-----	-------	-------	------	-------	-----

..

..

..

..

Patent	660	Q	..	278
--------	-----	----	----	---	----	-----

Remarks:

NAME Brown, John, Christopher Bowles &
1659 Richard Moseby

TRACT Poplar Knowle

COUNTY Anne Arundel

Certificate	260	Acres	Liber	AB&H	Folio	292
-------------	-----	-------	-------	------	-------	-----

..
----	----	----	----	----	----	----

Patent
--------	----	----	----	----	----	----

Remarks: Patent to Richard Talbott, Liber 4,
folio 102.

NAME Brown, John & John Clark
1666

TRACT Brown & Clark

COUNTY Anne Arundel

Certificate		Acres		Liber		Folio
..	
Patent	50	10	.. 189

Remarks: Certificate in names of John Brown &
John Parker, Liber 9, folio 358.

NAME Brown, John

1679

TRACT Turne Stile

COUNTY Now Wicomico

Certificate	Acres	Liber	Folio
"	"	"	"
Patent	300	" 21	" 31

Remarks: Certificate in name of William Stevens
Liber 21, folio 31

NAME Brown, John

1681

TRACT Worton

COUNTY Somerset

Certificate 200 Acres Liber 21 Folio 344

“ “ “ “

Patent “ “

Remarks: Patent to Robert Smith, Liber C.B.#2
folio 406

NAME Brown, John

1701

TRACT Browns Chance

COUNTY

Prince George's

Certificate 19 Acres Liber D.D.#5 Folio 65

" " " " " "

Patent 19 " " D.D.#5 " 66

Remarks:— Another Patent, Liber D.S.#F, folio 438

NAME Brown, John

1704

TRACT Browns Intrace

COUNTY

Now Harford

Certificate	400	Acres	Liber C.D.	Folio	174
“	“	“	“	“	“
Patent	400	“	“ C.D.	“	174

Remarks:—

NAME **Brown, John**

1704

TRACT **Sandy Hill**

COUNTY **Dorchester**

<u>Certificate</u>	100	<u>Acres</u>	<u>Liber</u>	C. D.	<u>Folio</u>	193
“	“	“	“	“	“	“
<u>Patent</u>	100	“	“	C. D.	“	193

Remarks:—

NAME Brown, John & George Thompson

1713

TRACT Doe-Parke

COUNTY

St. Mary's

Certificate	146	Acres	Liber	D. D. #5	Folio	826
"	"	"	"	"	"	"
Patent	146	"	"	D. D. #5	"	827
Remarks:—				R. Y. #1	"	177

NAME Brown, John

SURVEY DATE 1720

TRACT Long Point

COUNTY Anne Arundel

ACRES 9 1/2

CERTIFICATE No. 269

NAME Brown, John

1720

TRACT Long Point (The)

COUNTY Anne Arundel

Certificate	<u>9$\frac{1}{2}$</u>	Acres	Liber	<u>I.L.#A</u>	Folio	<u>280</u>
"	"	"	"	"	"	"
Patent	"	"	"	"	"	"

Remarks:—Entered on Rent Roll, No Patent Found.

NAME	Brown, John
SURVEY DATE	1726
TRACT	Addition to Wales
COUNTY	Dorchester
ACRES	50
CERTIFICATE No.	132

NAME Brown, John

1728

TRACT Batchellors Hope

COUNTY Now Howard

Certificate

Acres

Liber

Folio

“

“

“

“

Patent

25

“

“

P.L.#7

“

410

Remarks:—

Certificate in name of John Vines,
Liber I.L.#B, folio 80

NAME Brown, John

1728

TRACT Poplar Levell

COUNTY

Dorchester

Certificate	50	Acres	Liber	I.L.#A	Folio	790
"	"	"	"	"	"	"
Patent	50	"	"	P.L.#7	"	165

Remarks: —

NAME Brown, John

1729

TRACT Browns Point

COUNTY

Baltimore

Certificate	27	Acres	Liber	I. L. #B	Folio	22
“	“	“	“	“	“	“
Patent	27	“	“	P. L. #7	“	433

Remarks:—

NAME Brown, John

1730

TRACT Browne Purchase

COUNTY

Now Howard

Certificate	748	Acres	Liber	I.L.#B	Folio	480
"	"	"	"	"	"	"
Patent	748	"	"	P.L.#7	"	610

Remarks:—

NAME Brown, John

1739

TRACT Poplar Ridge

COUNTY

Dorchester

Certificate	50	Acres	Liber E.I.#5	Folio 427
"	"	"	"	"
Patent	"	"	"	"

Remarks:— Patent to Isaac Brown, Liber L.G.#B,
folio 60

NAME	Brown, John
SURVEY DATE	1740
TRACT	Ambition
COUNTY	Dorchester
ACRES	50
CERTIFICATE No.	155

NAME Brown, John
SURVEY DATE 1740
TRACT Dogwood Level
COUNTY Dorchester
ACRES 85
CERTIFICATE No. 391

NAME **Brown, John**

SURVEY DATE **1740**

TRACT **Jane Browns Part of Trampinton Resurveyed**

COUNTY **Kent**

ACRES **325**

CERTIFICATE No **117**

NAME **Brown, John**

1741

TRACT **Canaan's Addition**

COUNTY **Dorchester**

Certificate	Acres	Liber	Folio
"	"	"	"
Patent	50	"	E. I. #6
			449

Remarks: **Certificate in name of James Brown,
Liber L.G.#C, folio 218**

NAME Brown, John
SURVEY DATE 1742
TRACT Brown's Adventure
COUNTY Kent
ACRES 18
CERTIFICATE No. 35

NAME **Brown, John**

SURVEY DATE **1742**

TRACT **Brown's Lott**

COUNTY **Kent**

ACRES **13**

CERTIFICATE No. **37**

NAME **Brown, John**

1743

TRACT **Browns Level**

COUNTY

Kent

Certificate	40	Acres	Liber	L.G.#C	Folio	395
"	"	"	"	"	"	"
Patent	40	"	"	E. I#6	"	590

Remarks:-

NAME Brown, John (2nd)

SURVEY DATE 1747

TRACT Brown's Chance

COUNTY Dorchester

ACRES 237

CERTIFICATE No. 256

NAME Brown, John
SURVEY DATE 1748
TRACT Brown's Adventure
COUNTY Kent
ACRES 21
CERTIFICATE No. 36

NAME Brown, John

1748

TRACT Johns Forrest

COUNTY

Now Sussex, Del.

Certificate 50

Acres

Libe BY. & GS. #1 Folio 477

“

“

“

“

Patent 50

“

“

T. I. #3 “ 380

Remarks:—

NAME Brown, John

1750

TRACT Hap Hazard

COUNTY

Queen Anne's

Certificate 17 Acres Liber BY&GS#5 Folio 260

“ “ “ “

Patent “ “ “

Remarks: Patent to John Emory, Liber BY&GS#4,
folio 31

NAME **Brown, John**

1750

TRACT **Ledge Harbour**

COUNTY

Queen Anne's

Certificate **167** Acres **Libe BY. & GS. #5 Folio 261**

“ “ “ “

Patent **167** “ **“ BY. & GS. #3 “ 191**

Remarks:—

NAME **Brown, John**

1753

TRACT **Augustines Defiance**

COUNTY **Cecil**

Certificate	Acres	Liber	Folio
"	"	"	"
Patent	138	"	Y.&S.#6 " 196

Remarks: **Certificate in name of John Lusby,
Liber BC.&GS.#1, folio 13**

NAME **Brown, John**

1753

TRACT **Huntley**

COUNTY

Queen Anne's

Certificate	351	Acres	Liber	G.S.#1	Folio	367
"	"	"	"	"	"	"
Patent	351	"	"	Y.&S.#8	"	335

Remarks:—

NAME Brown, John

1755

TRACT Huckleberry Hill

COUNTY Baltimore

Certificate 7 Acres Libe BC.&GS.#5 Folio 4

“ “ “ “ “

Patent 7 “ “ BC.&GS.#6 “ 114

Remarks:—

NAME Brown, John

1756

TRACT Timothys Lott

COUNTY

Queen Anne's

Certificate	28	Acres	Liber BC&GS#9	Folio	283
"	"	"	"	"	"
Patent	28	"	" BC&GS#7	"	450

Remarks:—

NAME **Brown, John**

1757

TRACT **Smiths Adventure**

COUNTY **Now** **Sussex, Del.**

Certificate	Acres	Liber	Folio
"	"	"	"
Patent	100	"	BC&GS#8
			" 25

Remarks:—Certificate in name of John Smith,
Liber BC&GS#9, folio 273

NAME **Brown, John**

1758

TRACT **Mill Point**

COUNTY **Kent**

Certificate	20	Acres	Liber BC&GS#9	Folio	537
“	“	“	“	“	“
Patent	20	“	“ BC&GS#8	“	174

Remarks:—

NAME Brown, John

1759

TRACT What You Please

COUNTY

Dorchester

Certificate	60	Acres	Liber BC&GS#14	Folio	524
"	"	"	"	"	"
Patent	60	"	" BC&GS#15	"	13

Remarks:—

NAME **Brown, John**

1760

TRACT **Beaver Hall**

COUNTY

Baltimore

Certificate	9	Acres	Liber	BC&GS#13	Folio	266
"	"	"	"	"	"	"
Patent	9	"	"	BC&GS#13	"	266

Remarks:—

NAME Brown, John

1760

TRACT Browns Chance

COUNTY Now Sussex, Del.

Certificate	232	Acres	Liber BC&GS#12	Folio	197
"	"	"	"	"	"
Patent	232	"	" BC&GS#10	"	612

Remarks:—

NAME **Brown, John**

1760

TRACT **Browns Recovery**

COUNTY **Baltimore**

Certificate	23½	Acres	Liber BC&GS#13	Folio	307
“	“	“	“	“	“
Patent	23½	“	“ BC&GS#13	“	422

Remarks:—

NAME Brown, John

1760

TRACT Scraggs

COUNTY Queen Anne's

Certificate	150	Acres	Liber BC&GS#19	Folio	191
"	"	"	"	"	"
Patent	"	"	"	"	"

Remarks:—Patent to Charles Brown, Liber
BC&GS#17, folio 29.

NAME **Brown, John**

1761

TRACT **Johns Lott**

COUNTY

Bal timore

Certificate	50	Acres	Liber BC&GS#14 Folio	689
"	"	"	"	"
Patent	50	"	" BC&GS#17 "	536

Remarks:—

NAME Brown, John

SURVEY DATE 1761

TRACT Second Addition to Cannaoon

COUNTY Dorchester

ACRES 457

CERTIFICATE No. 1111

NAME Brown, John

SURVEY DATE 1786

TRACT Brown's Beginning

COUNTY Baltimore

ACRES 126

CERTIFICATE No. 249

NAME Brown, John

PATENT DATE 1767

TRACT Browns Meadow

COUNTY

Queen Anne's

Certificate	19	Acres	Liber BC&GS#34	Folio	213
"	"	"	"	"	"
Patent	19	"	" BC&GS#32	"	309

Remarks: —

NAME **Brown, John**

PATENT DATE **1768**

TRACT **Beedles Purchase**

COUNTY **Now Harford**

Certificate	Acres	Liber	Folio
"	"	"	"
Patent	414	"	BC&GS#29 " 199

Remarks:— **Certificate in name of Edward Bedwall
Liber BC&GS#30, folio 307**

NAME Brown, John

PATENT DATE 1771

TRACT Oakington Agreeably Settled

COUNTY Now Harford

Certificate	703 $\frac{1}{4}$	Acres	Liber BC&GS#47	Folio	385
"	"	"	"	"	"
Patent	703 $\frac{1}{4}$	"	" BC&GS#38	"	485

Remarks:—

NAME Brown, John

PATENT DATE 1773

TRACT Hard Bargain

COUNTY Now Carroll

Certificate 357 $\frac{3}{4}$ Acres Liber BC&GS#47^{Folio} 185

“ “ “ “

Patent “ “ “

Remarks:— Patented to William Goodwin

Liber BC&GS#44, folio 57

NAME Brown, John

PATENT DATE 1785

TRACT Green Brier

		COUNTY	<u>Now</u> Wicomico		
Certificate	174	Acres	Liber	IC#B	Folio 111
“	“	“	“	“	“
Patent	174	“	“	IC#A	“ 431

Remarks:—

NAME Brown, John

PATENT DATE 1786

TRACT Green Brier

COUNTY

Now Wicomico

Certificate	83	Acres	Liber	IC#B	Folio	537
"		"	"		"	
Patent	83	"	"	IC#A	"	701

Remarks:—

NAME **Brown, John**

PATENT DATE **1788**

TRACT **Browns Contrivance**

COUNTY

Baltimore

Certificate	234	Acres	LiberI C # D	Folio	172
"	"	"	"	"	"
Patent	234	"	"I C # C	"	451

Remarks:—

NAME **Brown, John**

PATENT DATE **1788**

TRACT **Johns Lot Enlarged**

	COUNTY	<u>Now</u> Howard		
Certificate	77$\frac{3}{4}$	Acres	Liber I C # D	Folio 168
"	"	"	"	"
Patent	77$\frac{3}{4}$	"	" I C # C	" 451

Remarks:—

NAME **Brown, John**

PATENT DATE **1791**

TRACT **Lamberton**

COUNTY

Queen Anne's

Certificate	372½	Acres	Liber	IC#F	Folio	567
“	“	“	“	“	“	“
Patent	372½	“	“	IC#E	“	841

Remarks:—

NAME Brown, John

PATENT DATE 1792

TRACT Habitation (The)

	COUNTY	Baltimore		
Certificate	39½	Acres	Liber IC#F	Folio 499
"	"	"	"	"
Patent	"	"	"	"

Remarks:— Patented to Elie, Rachel, Elizabeth,
Thomas & William Matthews
Liber IC#H, folio 15

NAME Brown, John

SURVEY DATE 1793

TRACT Cold Stream

COUNTY Somerset

ACRES 618 1/2

CERTIFICATE No. 168

NAME Brown, John

PATENT DATE 1794

TRACT Browns Struggle

		COUNTY	Baltimore		
Certificate	118½	Acres	Liber IC#I	Folio	621
“	“	“	“	“	“
Patent	118½	“	“ IC#H	“	464

Remarks:—

NAME Brown, John

PATENT DATE 1797

TRACT Resurvey on Carmacks Chance

COUNTY Frederick

Certificate 30-5/8 Acres Liber IC#N Folio 209

“ “ “ “

Patent “ “ “

Remarks:— Patented to Jacob Hightshoe

Liber IC#M, folio 275

NAME Brown, John, et al,
SURVEY DATE 1802
TRACT Elliott's Purchase
COUNTY Dorchester
ACRES 253 1/2
CERTIFICATE No. 413

NAME Brown, John

PATENT DATE 1803

TRACT Brown's Lot

COUNTY

Baltimore

Certificate 50

Acres

Liber IC#R

Folio . 213

“

“

“

“

Patent 50

“

“ IC#P

“

471

Remarks:—

NAME Brown, John

PATENT DATE 1803

TRACT Stansbury Grove

		COUNTY	<u>Now</u> Carroll	
Certificate		Acres	Liber	Folio
"		"	"	"
Patent	58 $\frac{1}{2}$	"	" IC#S	" 68

Remarks:— Certificate in name of Caleb Stansbury
Liber IC#R, folio 214

NAME Brown, John

PATENT DATE 1806

TRACT Lot No. 6 Part of Nanticoake Manor

COUNTY Dorchester

Certificate 324 3/4 Acres Liber IC#R Folio 407

“ “ “ “

Patent “ “

Remarks:—Patented to Michael Fitchett

Liber IC#S, folio 398

NAME Brown, John, et al,

PATENT DATE 1812

TRACT Frankendall

COUNTY Frederick

Certificate	Acres	Liber	Folio
"	"	"	"
Patent 356	"	" IB#A	" 240

Remarks:— Certificate in name of Christopher Brown, Liber IB#B, folio 341.

NAME Brown, John, et al,

PATENT DATE 1812

TRACT Oppa

	COUNTY	Frederick		
Certificate	Acres	Liber	Folio	
"	"	"	"	
Patent	35	"	IB#A	" 238

Remarks:-- Certificate in name of Christopher Brown, Liber IB#B, folio 340.

NAME Brown, John
SURVEY DATE 1825
TRACT Brown's Security
COUNTY Washington
ACRES 24 3/4
CERTIFICATE No. 55

NAME	Brown, John					
PATENT DATE	1831					
TRACT	The Addition to Pittsburg					
	COUNTY	Worcester				
Certificate	245	Acres	Liber	CG#D	Folio	287
"	"	"	"	"	"	
Patent	245	"	"	IWL#D	"	100

Remarks:—

NAME **Brown, John**

PATENT DATE **1847**

TRACT **Brown's Lot**

COUNTY

Worcester

Certificate	40	Acres	Liber	GGB#6	Folio	580
"	"	"	"	"	"	"
Patent	40	"	"	GGB#5	"	362

Remarks:—

NAME Brown, John E.,

PATENT DATE 1820

TRACT McKisson's Neglect

COUNTY

Harford

Certificate

Acres

Liber

Folio

“

“

“

“

Patent

61P

“

“

IB#E

“

421

Remarks:—

Certificate in name of John Rickey,
Liber IB#G, folio 472.

NAME **Brown, John Thomas**

PATENT DATE **1795**

TRACT **Browns Flying Union**

COUNTY **Harford**

Certificate **5 $\frac{1}{2}$** Acres **Liber I C # K Folio 322**

“ “ “ “

Patent **Patent to** “ “

Remarks: **Patent to John Brown Bayles and
Martha Bayles Liber I C # G Folio 583**

NAME	Brown, John W.
SURVEY DATE	1864
TRACT	Brown's Settlement
COUNTY	Somerset
ACRES	132 1/4
CERTIFICATE No.	132

NAME **Brown, John W.**

PATENT DATE **1877**

TRACT **Nelly's Road**

COUNTY **Somerset**

Certificate **17** Acres Liber **GLLD#1** Folio **611**

“ “ “ “

Patent **17** “ “ **WRH#1** “ **238**

Remarks:—

NAME Brown, Jonas

1760

TRACT Resurvey on Williams Neglect (The)

COUNTY Frederick

Certificate	115	Acres	Liber BC&GS#14	Folio	61
"	"	"	"	"	"
Patent	115	"	" BC&GS#13	"	662

Remarks:—

NAME **Brown, Joseph**

1752

TRACT **Fork Land (The)**

COUNTY

Dorchester

Certificate	55	Acres	Liber	Y. & S. #7	Folio	269
"	"	"	"	"	"	"
Patent	55	"	"	Y. & S. #6	"	37

Remarks:—

NAME Brown, Joseph

1753

TRACT Partnership

COUNTY

Dorchester

Certificate	90	Acres	Liber BC&GS#11	Folio	30
"	"	"	"	"	"
Patent	90	"	" BC&GS#8	"	281

Remarks:—

NAME **Brown, Joseph**

1761

TRACT **Browns Chance**

COUNTY

Dorchester

Certificate **188**

Acres

Liber **BC&GS#31** Folio **161**

“

“

“

“

Patent **188**

“

“ **BC&GS#30** “ **193**

Remarks: - -

NAME Brown, Joseph

1761

1761

TRACT Red Oak Thickett

COUNTY

Dorchester

Certificate	11 $\frac{3}{4}$	Acres	Liber BC&GS#14 Folio	256
"	"	"	"	"
Patent	11 $\frac{3}{4}$	"	" BC&GS#15 "	84

Remarks:—

NAME **Brown, Joseph**
1763
TRACT **Browns Purchase**

COUNTY **Dorchester**

Certificate	470	Acres	Liber BC&GS#34	Folio 124
“	“	“	“	“
Patent	470	“	“ BC&GS#32	“ 278

Remarks:---

NAME **Brown, Joseph**

PATENT DATE **1789**

TRACT **Browns Inheritance**

COUNTY **Cecil**

Certificate	244A-29B	Acres	Liber	IC#D	Folio	437
"	"	"	"	"	"	"
Patent	244A-29P	'	"	IC#E	"	76

Remarks: —

NAME **Brown, Joseph**

PATENT DATE **1789**

TRACT **Pleasant Grove**

COUNTY

Cecil

Certificate	232	Acres	Liber	I	C	#	D	Folio	588
"	"	"	"	"	"	"	"	"	"
Patent	232	"	"	I	C	#	C	"	709

Remarks:--

NAME Brown, Joseph F., III and Walter, C. Edward

PATENT DATE December 15, 1983

TRACT Sheep Pasture

Frederick **COUNTY**

Certificate	Acres	Liber	Folio
"	"	"	"
Patent	77.745	"	"
		ECP#1	25-28

Remarks:—

NAME **Brown, Joshua**

1741

TRACT **Browns Addition**

COUNTY

Now **Howard**

		Acres	Liber	L.G.#C	Folio	
Certificate	40					163
“	“	“	“	“	“	“
Patent	40	“	“	E.I.#6	“	401

Remarks: —

NAME **Brown, Joshua**

1741

TRACT **Whole Gammon**

COUNTY

Anne Arundel

Certificate

100

Acres

Liber

L.G.#C

Folio

164

“

“

“

“

Patent

100

“

“

E.I.#6

“

437

Remarks:—

NAME **Brown, Joshua Jr.**

1752

TRACT **Joshuas Loss and Dorseys Advantage**

COUNTY

Now **Howard**

Certificate **75** Acres Liber **Y.&S.#7** Folio **44**

“ “ “ “

Patent **75** “ “ **Y.&S.#3** “ **41**

Remarks:—

NAME Brown, Josiah C.

SURVEY DATE 1865

TRACT Addition to Browns Luck

COUNTY Worcester

ACRES 67 1/4

CERTIFICATE No. 30

NAME Brown, Martha

1750

TRACT Four Brothers (The)

COUNTY Kent

Certificate 38 Acres Libe BY.&GS.#5 Folio 233

“ “ “ “

Patent “ “ “

Remarks: Patent to Martha Hurt, Liber

BY.&GS.#3, folio 110

NAME Brown, Mary

SURVEY DATE 1752

TRACT Spring Lot

COUNTY Baltimore

ACRES 120

CERTIFICATE No. 1524

NAME Brown, Mary, et al.

PATENT DATE 1814

TRACT Belfast Resurveyed

	COUNTY	Baltimore			
Certificate	10A-20P Acres	Liber	IB#D	Folio	3
"	"	"	"	"	"
Patent	10A-20P	"	IB#A	"	493

Remarks:—

NAME **Brown, Messer**

PATENT DATE **1790**

TRACT **Messers Inheritance**

COUNTY **Cecil**

Certificate	394$\frac{1}{4}$	Acres	Liber	IC#D	Folio	692
“	“	“	“	“	“	“
Patent	394$\frac{1}{4}$	“	“	IC#E	“	498

Remarks:—

Brown, Morgan

SURVEY DATE 1730

TRACT Double Purchase

COUNTY Kent

ACRES 46

CERTIFICATE No. 78

NAME Brown, Morgan & William Trew

1745

TRACT Providence

COUNTY

Kent

Certificate	420	Acres	Liber	L.G.#E	Folio	702
"	"	"	"	"	"	"
Patent	420	"	"	P.T.#2	"	124

Remarks:—

NAME Brown, Nicholas & Richard

PATENT DATE 1794

TRACT Buck Hill

		COUNTY	Baltimore		
Certificate	7	Acres	Liber IC#I	Folio	632
"	"	"	"	"	"
Patent	7	"	" IC#H	"	467

Remarks:—

NAME Brown, Nicholas

PATENT DATE 1794

TRACT Hazard

COUNTY

Baltimore

Certificate	28½	Acres	Liber	IC#I	Folio	616
“	“	“	“	“	“	“
Patent	28½	“	“	IC#H	“	468

Remarks:—

NAME Brown, Peregrine
SURVEY DATE 1701
TRACT Ratcliff Cross ~~Block~~
COUNTY Kent
ACRES 520
CERTIFICATE No. 169

NAME Brown, Peregrine and John Tilden
1744 (and Blays Addition Resurveyed.

TRACT Tildens and Browns Part of Blays Range

COUNTY Kent

Certificate	188	Acres	Liber	G.S.#1	Folio	173
"	"	"	"	"	"	"
Patent	188	"	"	Y.&S.#8	"	26

Remarks:—

NAME Brown, Peregrine

1757

TRACT Browns Discovery

COUNTY

Kent

Certificate	7½	Acres	Liber BC&GS#9	Folio	529
“	“	“	“	“	“
Patent	7½	“	“ BC&GS#3	“	346

Remarks:—

NAME **Brown, Peter**
1753

TRACT **White Acre**

COUNTY

St. Mary's

Certificate	222	Acres	Liber	G.S.#1	Folio	182
"	"	"	"	"	"	"
Patent	222	"	"	Y.&S.#8	"	42

Remarks:—

NAME **Brown, Peter**

1763

TRACT **Snipes Bill**

COUNTY

Now **Montgomery**

Certificate **20** Acres Liber **BC&GS#21** Folio **301**

“ “ “ “

Patent **20** “ “ **BC&GS#22** “ **294**

Remarks:—

NAME Brown, Rachel, & Isabella Blay, &
John Tilden & Katharine his wife. 1731

TRACT Partnership

COUNTY Kent

Certificate	334	Acres	Liber	I.L.#B	Folio	463
"	"	"	"	"	"	"
Patent	334	"	"	P.L.#8	"	86

Remarks:—

NAME Brown, Rachel F., et al,

PATENT DATE 1835

TRACT Wood-Mont

COUNTY Washington

Certificate	Acres	Liber	Folio
"	"	"	"
Patent 2151	"	" GGB#3	" 36

Remarks:— Certificate in name of Rachel Frances Brown, Liber GGB#3, folio 544.

NAME Brown, Rachel F.,

PATENT DATE 1835

TRACT Wood Mont

	COUNTY	Washington		
Certificate	2151	Acres	Liber GCB#2	Folio 544
"	"	"	"	"
Patent	"	"	"	"

Remarks:— Patented to Rachel F. Brown and David Hoffman, Liber GCB#3, folio 36.

NAME Brown, Rachel Frances

PATENT DATE 1835

TRACT Addition to High Germany

COUNTY Allegany

Certificate	Acres	Liber	Folio
"	"	"	"
Patent 39	"	" GGB#3	" 34

Remarks:— Certificate in name of George Barnhart,
Liber GGB#2, folio 540.

NAME Brown, Rachel Frances

PATENT DATE 1835

TRACT Sheepfold

COUNTY Washington

Certificate	302	Acres	Liber	Folio
"	"	"	"	"
Patent	302	"	"	GGB#3 " 35

Remarks:— Certificate in name of Cornelius
Ferree, Liber GGB#2, folio 542.

NAME Brown, Rachel Francis

PATENT DATE 1835

TRACT High Germany

COUNTY Allegany

Certificate	Acres	Liber	Folio
"	"	"	"
Patent 27	"	" GGB#3	" 33

Remarks:— Certificate in name of George Barnhart,
Liber GGB#2, folio 539.

NAME

Brown, Rachell

1731

TRACT

Rachells Farms

COUNTY

Kent

Certificate

345

Acres

Liber

I. L. #B

Folio

463

“

“

“

“

Patent

345

“

“

P. L. #8

“

88

Remarks:—

NAME **Brown, Ralph, et al,**

PATENT DATE **1913**

TRACT **Camp Moreno**

COUNTY

Somerset

Certificate **14-18/50** Acres

Liber **TAS#1**

Folio

241

“

-

“

“

“

Patent **14-18/50** “

“

EST#1

“

527

Remarks: —

NAME Brown, Ralph R.

PATENT DATE 1932

TRACT Inner Harbor

COUNTY Somerset

Certificate 14.80 Acres Liber JSS # 1 Folio 407

“ “ “ “

Patent 14.80 “ “ JSS # 1 “ 412

Remarks:---

NAME **Brown, Richard**

1764

TRACT **Resurvey on Horners Delight (The)**

COUNTY **Frederick**

Certificate	656	Acres	Libe	BC&GS#19	Folio	641
“	“	“	“	“	“	“
Patent	656	“	“	BC&GS#18	“	378

Remarks:—

NAME Brown, Richard

PATENT DATE 1766


TRACT Second Amendment

COUNTY Frederick

Certificate	869	Acres	Liber BC&GS#37	Folio	178
"	"	"	"	"	"
Patent	869	"	" BC&GS#33	"	299

Remarks: --

NAME	Brown, Richard
SURVEY DATE	1783
TRACT	Richard's Delight
COUNTY	Frederick
ACRES	56
CERTIFICATE No.	754



NAME **Brown, Richard**

PATENT DATE **1784**

TRACT **Browns Vexation**

COUNTY

Now **Carroll**

Certificate	672$\frac{1}{4}$	Acres	Liber	I	C	#	B	Folio	67
"	"	"	"	"	"	"	"	"	"
Patent	672$\frac{1}{4}$	"	"	I	C	#	A	"	299

Remarks:—

NAME Brown, Richard

PATENT DATE 1785

TRACT Fourth Attempt (The)

COUNTY Now Carroll

Certificate 20 $\frac{3}{4}$ Acres Liber IC#B Folio 288

“ “ “ “

Patent “ “ “

Remarks:— Patented to Elias Majors
Liber IC#A, folio 415

NAME Brown, Richard & Nicholas

PATENT DATE 1794

TRACT Browns Chance

		COUNTY	Baltimore		
Certificate	53 $\frac{3}{4}$	Acres	Liber IC#I	Folio	626
"	"	"	"	"	"
Patent	53 $\frac{3}{4}$	"	" IC#H	"	468

Remarks:—

NAME Brown, Richard

PATENT DATE 1794

TRACT Browns Lane

	COUNTY			
Certificate	5½	Acres	Baltimore	
			Liber IC#I	Folio 613
“	“	“	“	“
Patent	5½	“	“ IC#H	“ 467

Remarks:—

NAME Brown, Richard & Nicholas

PATENT DATE 1794

TRACT Buck Hill

COUNTY Baltimore

Certificate	7	Acres	Liber	IC#I	Folio	632
"	"	"	"	"	"	"
Patent	7	"	"	IC#H	"	467

Remarks:—

NAME Brown, Richard

PATENT DATE 1794

TRACT Industry

		COUNTY	Baltimore		
Certificate	20 ¹	Acres	Liber IC#I	Folio	632
"		"	"	"	
Patent	20 ¹	"	" IC#H	"	469

Remarks:—

NAME Brown, Richard

SURVEY DATE 1795

TRACT Pleasant Spot

COUNTY Baltimore

ACRES 5 1/2

CERTIFICATE No. 1275

NAME Brown, Richard

PATENT DATE 1801

TRACT Richard's Conclusion

COUNTY Baltimore

Certificate	22 1/4	Acres	Liber	IC#N	Folio	632
"	"	"	"	"	"	"
Patent	22 1/4	"	"	IC#P	"	205

Remarks:—

NAME Brown, Richard

PATENT DATE 1801

TRACT Rocky Point

COUNTY Baltimore

Certificate	30 1/2	Acres	Liber	IC#N	Folio	631
"	"	"	"	"	"	"
Patent	30 1/2	"	"	IC#P	"	206

Remarks:--

NAME	Brown, Richard
SURVEY DATE	1803
TRACT	Brown's Content
COUNTY	St. Mary's
ACRES	97 1/2
CERTIFICATE No.	86

NAME	Brown, Robert, et al,
SURVEY DATE	1706
TRACT	Twiford
COUNTY	Prince George's
ACRES	961
CERTIFICATE No.	368

NAME Brown, Robert

1719

TRACT Harwood

COUNTY

Anne Arundel

Certificate

Acres

Liber

Folio

“

“

“

“

Patent

339

“

“

P.L.#4

“

234

Remarks:—

NAME Brown, Robert

1725

TRACT Browns Hopyard

COUNTY

Now Howard

Certificate 250 Acres Liber I. L. #A Folio 502

“ “ “ “

Patent 250 “ “ P. L. #6 “ 156

Remarks:—

NAME Brown, Robert

1734

TRACT Williams Lott

COUNTY

Anne Arundel

Certificate	100	Acres	Liber	E. I. #3	Folio	104
"	"	"	"	"	"	"
Patent	100	"	"	E. I. #2	"	46

Remarks:—

NAME **Brown, Robert**

PATENT DATE **1774**

TRACT **Browns Beginning**

		COUNTY	<u>Now</u> Wicomico	
Certificate	27	Acres	Liber BC&GS#45	Folio 409
"	"	"	"	"
Patent	27	"	" BC&GS#46	" 424

Remarks:—

NAME Brown, Robert & Thomas

PATENT DATE 1792

TRACT Browns Conclusion

	COUNTY	<u>Now</u> Wicomico		
Certificate	269 $\frac{1}{4}$	Acres	Liber IC#I	Folio 34
"	"	"	"	"
Patent	269 $\frac{3}{4}$	"	" IC#H	" 102

Remarks:—

NAME Brown, Robert

PATENT DATE 1799

TRACT Convenience

	COUNTY	Cecil		
Certificate	Acres	Liber	Folio	
"	"	"	"	
Patent	29	"	IC#L	" 514

Remarks:— Certificate in name of Benjamin Wilson,
Liber IC#N, folio 335.

NAME Brown, Robert

PATENT DATE 1803

TRACT Brown's Adventure

		COUNTY	Frederick			
Certificate	36	Acres	Liber	IC#Q	Folio	229
"	"	"	"	"	"	"
Patent	36	"	"	IC#S	"	47

Remarks:—

NAME Brown, Robert
SURVEY DATE 1804
TRACT Lot No. 83
COUNTY Cecil
ACRES 51 3/4 Ps.
CERTIFICATE No. 211

NAME Brown, Robert, George Churchman Jr. and

PATENT DATE 1811 George Churchman.

TRACT Charity Lot

COUNTY Cecil

Certificate

Acres

Liber

Folio

“

“

“

“

Patent 11A-54P

“

“ IB#A

“ 123

Remarks:--- Certificate in name of George Churchman,
and others, Liber IB#B, folio 210.
(See other side)

Hezekiah Rowles and Benjamin Hough.

NAME Brown, Rudolph

PATENT DATE 1775

TRACT Browns Beginning

COUNTY Now Carroll

Certificate 157 $\frac{3}{4}$ Acres Liber BC&GS#51 Folio 49

“ “ “ “ “

Patent 157 $\frac{3}{4}$ “ “ BC&GS#48 “ 266

Remarks: -

NAME Brown, Rudolph
SURVEY DATE 1786
TRACT Brown's Lott
COUNTY Washington
ACRES 275
CERTIFICATE No. 54

NAME **Brown, Samuel**

SURVEY DATE **1698**

TRACT **Brown's Addition**

COUNTY **Baltimore**

ACRES **105**

CERTIFICATE No. **348**

NAME **Brown, Samuel**

PATENT DATE **1789**

TRACT **Browns Grove**

COUNTY

Cecil

Certificate **40**

Acres

Liber**I C # D** Folio **558**

“

“

“

“

Patent **40**

“

“**I C # C** “ **703**

Remarks: —

NAME **Brown, Samuel**

PATENT DATE **1789**

TRACT **Willingborough**

COUNTY

Cecil

Certificate	278	Acres	Liber	I	C #	D	Folio	553
“	“	“	“	“	“	“	“	“
Patent	278	“	“	I	C #	C	“	703

Remarks:—

NAME **Brown, Samuel, et al.**

SURVEY DATE **1797**

TRACT **Bones Meadow**

COUNTY **Allegany**

ACRES **32020**

CERTIFICATE No. **107**

NAME Brown, Samuel Sr.

PATENT DATE 1799

TRACT Browns Angle

COUNTY

Anne Arundel

Certificate	5½	Acres	Liber	IC#O	Folio	650
“	“	“	“	“	“	“
Patent	5½	“	“	IC#M	“	571

Remarks.—

NAME Brown, Susanna, et al,

PATENT DATE 1812

TRACT Frankendall

COUNTY Frederick

Certificate	Acres	Liber	Folio
"	"	"	"
Patent 356	"	" IB#A	" 240

Remarks:— Certificate in name of Christopher Brown, Liber IB#B, folio 341.

NAME Brown, Susanna, et al,

PATENT DATE 1813

TRACT Oppa

COUNTY Frederick

Certificate

Acres

Liber

Folio

“

“

“

“

Patent 35

“

“

IB#A

“

238

Remarks:— Certificate in name of Christopher
Brown, Liber IB#B, folio 340.

NAME Brown, Susannah, et al,

PATENT DATE 1814

TRACT Belfast Resurveyed

	COUNTY	Baltimore		
Certificate 10A-20P	Acres	Liber	IB#D	Folio 3
"	"	"	"	"
Patent 10A-20P	"	"	IB#A	" 493

Remarks:—

NAME Brown, Thomas

1667

TRACT Browns Fort

COUNTY Now Dorchester

Certificate	100	Acres	Liber	11	Folio	9
"	"	"	"	"	"	"
Patent	"	"	"	"	"	"

Remarks:

NAME **Brown, Thomas**

1672

TRACT **Angells Hold**

COUNTY **Dorchester**

Certificate	150	Acres	Liber	17	Folio	251
“	“	“	“	“	“	“
Patent	150	“	“	17	“	264

Remarks:—

NAME Brown, Thomas & William Hopkins

1683

TRACT Friendship (The)

COUNTY

Anne Arundel

Certificate	100	Acres	Liber	21	Folio	349
"	"	"	"	"	"	"
Patent	100	"	"	S.D.#A	"	97

Remarks:—

NAME Brown, Thomas

1687

TRACT Brownes Chance

COUNTY

Anne Arundel

Certificate	98	Acres	Liber	22	Folio	312
"	"	"	"	"	"	"
Patent	98	"	"	N.S.#B	"	489

Remarks:—

NAME **Brown, Thomas**

1695

TRACT **Browns Adventure**

COUNTY

Baltimore

Certificate	1000	Acres	Liber	B#23	Folio	300
“	“	“	“	“	“	“
Patent	1000	“	“	B#23	“	300

Remarks:—

NAME Brown, Thomas

1695

TRACT Browns Forest

COUNTY

Anne Arundel

Certificate	387	Acres	Liber	C.#3	Folio	331
"	"	"	"	"	"	"
Patent	387	"	"	C.#3	"	331

Remarks:—

NAME Brown, Thomas

~~1635~~ 1695

TRACT Browns Forrest

COUNTY

Now Howard

Certificate

Acres

Liber

Folio

“

“

“

“

Patent

387

“

“

W.D.

“

139

Remarks:—



NAME Brown, Thomas

1702

TRACT Browns Chance & Captain Dorseys Friendship

COUNTY Now Howard

Certificate	574	Acres	Liber	D.D.#5	Folio	61
"	"	"	"	"	"	"
Patent	574	"	"	D?D.#5	"	61

Remarks:—

NAME Brown, Thomas

1702

TRACT Browns Chance & Captain Dorseys Friendship

COUNTY Baltimore

Certificate	Acres	Liber	Folio
"	"	"	"
Patent	574	" C.D.	" 100

Remarks:—

NAME Brown, Thomas

SURVEY DATE 1703

TRACT Brown's Addition

COUNTY Baltimore

ACRES 500

CERTIFICATE No. 247

NAME Brown, Thomas

1705

TRACT Ranters Ridge

COUNTY Baltimore

Certificate 415 Acres Liber D.D.#5 Folio 175

“

“

“

“

Patent 415 “ “ D.D.#5 “ 175

Remarks:— Another Patent, Liber W.D., folio 472

NAME **Brown, Thomas**

SURVEY DATE **1718**

TRACT **Brown's Venture**

COUNTY **Kent**

ACRES **37**

CERTIFICATE No. **32**

NAME Brown, Thomas & Phillip Syng

1722

TRACT Partners Adventure

COUNTY Now Harford

Certificate 200 Acres Liber A.M.#1 Folio 230

“ “ “ “ “

Patent 200 “ “ P.L.#8 “ 636

Remarks:—

NAME Brown, Thomas & Philip Syng

1722

TRACT Partners Adventure (The)

COUNTY Now Harford

Certificate	200	Acres	Liber	F. F. #7	Folio	347
"	"	"	"	"	"	"
Patent	200	"	"	F. F. #7	"	347

Remarks:

NAME **Brown, Thomas**

1729

TRACT **Black Levell**

COUNTY

Dorchester

Certificate	100	Acres	Liber	I.L.#B	Folio	303
"	"	"	"	"	"	"
Patent	100	"	"	P.L.#8	"	59

Remarks:—

NAME Brown, Thomas

PATENT DATE 1738

TRACT Browns Lott

		COUNTY	<u>Now</u> Wicomico		
Certificate	182	Acres	Liber	L.G.#C	Folio 65
"	"	"	"	"	"
Patent	182	"	"	L.G.#B	" 165

Remarks:—

NAME Brown, Thomas

SURVEY DATE 1740

TRACT Brown's Chance

COUNTY Dorchester

ACRES 57

CERTIFICATE No. 255

NAME **Brown, Thomas**

1741

TRACT **Thomas's Lott**

COUNTY

Now **Sussex, Del.**

Certificate **50** Acres **50** Liber **E.I.#5** Folio **545**

“

“

“

“

Patent **50** “ “ **L.G.#B** “ **386**

Remarks:—

NAME Brown, Thomas

1744

TRACT Browns Park

COUNTY

Talbot

Certificate 119 Acres Liber L.G #C Folio 419

“ “ “ “

Patent “ “ “

Remarks:— Patet to Thomas Bozman, Limer P.T.#1,
folio 82

NAME Brown, Thomas

1747

TRACT Browns First Purchase

COUNTY Dorchester

Certificate	122	Acres	LibeBY.&GS.#1Folio	112
“	“	“	“	“
Patent	122	“	“ BT.&BY.#3 “	621

Remarks:—

NAME Brown, Thomas

1754

TRACT Newport

COUNTY

Dorchester

Certificate	73	Acres	Libe BC. & GS. #4	Folio	15
"	"	"	"	"	"
Patent	73	"	"	G. S. #3	" 326

Remarks:—

NAME	Brown, Thomas
SURVEY DATE	1755
TRACT	Exeter Bridge
COUNTY	Worcester
ACRES	19
CERTIFICATE No.	463

NAME **Brown, Thomas**
SURVEY DATE **1761**
TRACT **Pollets Alley Improved**
COUNTY **Dorchester**
ACRES **489**
CERTIFICATE No. **1032**

NAME Brown, Thomas
SURVEY DATE 1762
TRACT Addition to Hazard
COUNTY Dorchester
ACRES 689
CERTIFICATE No. 61

NAME **Brown, Thomas**

1762

TRACT **Browns Addition**

COUNTY

Now **Howard**

Certificate **54** Acres Lib **BC&GS#19** Folio **205**

“ “ “ “

Patent **54** “ “ **BC&GS#17** “ **521**

Remarks: --

NAME **Brown, Thomas**

1763

TRACT **Addition to Hog Quarter**

COUNTY

Dorchester

Certificate **723** Acres Liber **BC&GS#21** Folio **199**

“ “ “ “

Patent **723** “ “ **BC&GS#18** “ **231**

Remarks:—

NAME Brown, Thomas
SURVEY DATE 1763
TRACT Addition to Port Royal
COUNTY Dorchester
ACRES 828
CERTIFICATE No. 105

NAME Brown, Thomas

PATENT DATE 1763

TRACT Armstrong Venture

COUNTY Dorchester

Certificate

Acres

Liber

Folio

“

“

“

“

Patent

86½

“

“ BC&GS#18 “ 175

Remarks:— Certificate in name of Hezekiah Armstrong
Liber BC&GS#21, Folio 171

NAME **Brown, Thomas**

1764

TRACT **Browns Landing**

COUNTY

Dorchester

Certificate

5

Acres

Libers **BC&GS#24** Folio **691**

“

“

“

“

Patent

5

“

“ **BC&GS#36** “ **125**

Remarks:—

NAME **Brown, Thomas**

PATENT DATE **1765**

TRACT **Browns Chance**

COUNTY

Now **Howard**

Certificate **48** Acres Liber **BC&GS#30** Folio **103**

“ “ “ “

Patent **48** “ “ **BC&GS#35** “ **277**

Remarks: —

NAME Brown, Thomas & Robert

PATENT DATE 1792

TRACT Browns Conclusion

		COUNTY	<u>Now</u> Wicomico		
Certificate	269 $\frac{3}{4}$	Acres	Liber IC#I	Folio	34
"	"	"	"	"	"
Patent	269 $\frac{3}{4}$	"	" IC#H	"	102

Remarks:—

NAME **Brown, Thomas**

PATENT DATE **1798**

TRACT **Brown's Conestogo**

COUNTY **Harford**

Certificate **113** Acres Liber **IC#N** Folio **295**

“ “ “ “

Patent “ “ “

Remarks: — **Patented to Bennett Wheeler,**

Liber IC#L, folio 450.

NAME **Brown. Thomas**

PATENT DATE **1799**

TRACT **Father's Care**

COUNTY **Queen Anne's**

Certificate **55** Acres Liber **IC#A** Folio **98**

“ “ “ “

Patent **55** “ “ **IC#A** “ **112**

Remarks:—

NAME Brown, Thomas

PATENT DATE 1813

TRACT Brown's Venture

		COUNTY	Somerset			
Certificate	22 $\frac{3}{4}$	Acres	Liber	IC#C	Folio	362
"		"	"		"	
Patent	22 $\frac{3}{4}$	"	"	CG#C	"	90

Remarks:—

NAME Brown, Thomas

PATENT DATE 1813

TRACT Hog Range

		COUNTY	Somerset		
Certificate	62	Acres	Liber	IC#C	Folio 362
"	"	"	"	"	"
Patent	62	"	"	CG#C	" 90

Remarks:---

NAME Brown, Thomas

SURVEY DATE 1822

TRACT Ripraps (The)

COUNTY Cecil

ACRES 3R-37Ps

CERTIFICATE No. 421

NAME Brown, Valentine

PATENT DATE 1782

TRACT Mount Calvery

COUNTY

Now Howard

Certificate 252 Acres Libel BC&GS#50 Folio 318

“ “ “ “

Patent 252 “ “ I C # A “ 34

Remarks:—



NAME Brown, Valentine

PATENT DATE 1810

TRACT Part of Browns Forrest

COUNTY Anne Arundel

Certificate	213	Acres	Liber	JK#U	Folio	413
-------------	-----	-------	-------	------	-------	-----

“	“	“	“	“	“	“
---	---	---	---	---	---	---

Patent	213	“	“	JK#T	“	362
--------	-----	---	---	------	---	-----

Remarks:—


NAME Brown, White

PATENT DATE 1796

TRACT Browns Luck

	COUNTY	Caroline			
Certificate 22	Acres	Liber I C # K	Folio	615	
"	"	"	"		
Patent 22	"	" I C # L	"	77	

Remarks:—



NAME Brown, William & John Thibleby

1649

TRACT Thimblebie

		COUNTY	St. Mary's		
Certificate	150	Acres	Liber 2	Folio	606
"	150	"	" AB&H	"	38
Patent		"	"	"	

Remarks:—

(1649)

NAME Brown, William & John Thimbleby

1650

TRACT

COUNTY St. Mary's

Certificate	Acres	Liber	Folio
"	"	"	"
Patent	150	"	3 6

Remarks:

NAME **Brown, William**

1658

TRACT **Brownes Woodhouse**

COUNTY

St. Mary's

Certificate **50** Acres Liber **Q** Folio **315**

“ “ “ “

Patent “ “ “

Remarks:--

(1658)

NAME

Brown, William

1884

TRACT

Mount Hope

COUNTY

Now Worcester

Certificate

300

Acres

Liber 23

Folio

213

“

“

“

“

Patent

“

“

“

Remarks:—

NAME Brown, William

1686

TRACT Sand Downe

COUNTY Now Worcester

Certificate 500 Acres Liber 22 Folio 261

“ “ “ “

Patent “ “ “

Remarks:— Patent to Simon Foscue, Liber N.S.#2
folio 337

NAME **Brown, William**

1695

TRACT **Browns Fancy**

COUNTY

Anne Arundel

Certificate	200	Acres	Liber	B#23	Folio	306
"	"	"	"	"	"	"
Patent	200	"	"	B#23	"	306

Remarks:

NAME Brown, William

1714

TRACT Browns Choice

COUNTY

Kent

Certificate 200 Acres Liber E.E.#6 Folio 86

“ “ “ “ “

Patent 200 “ “ E.E.#6 “ 87

Remarks:—

NAME Brown, William

1726

TRACT Charlavill & Cork

COUNTY

Talbot

Certificate	250	Acres	Liber	I.L.#B	Folio	223
"	"	"	"	"	"	"
Patent	250	"	"	P.L.#6	"	331

Remarks: - -

NAME Brown, William

1726

TRACT Dun's Range

COUNTY

Talbot

Certificate	252	Acres	Liber	I.L.#B	Folio	224
"	"	"	"	"	"	"
Patent	252	"	"	P.L.#6	"	330

Remarks:—

NAME Brown, William

1730

TRACT Mulberry Plain

COUNTY

Kent

Certificate	118	Acres	Liber	I. L. #B	Folio	462
“	“	“	“	“	“	“
Patent	118	“	“	P. L. #7	“	489

Remarks:—

NAME Brown, William
1732

TRACT High Park, Part of

COUNTY Kent

Certificate	110	Acres	Liber	A.M.#1	Folio	113
“	“	“	“	“	“	“
Patent	110	“	“	P.L.#8	“	693

Remarks:—

NAME Brown, William

1734

TRACT Browns Prospect

COUNTY Baltimore

Certificate	50	Acres	Liber	E. I. #3	Folio	314
“	“	“	“	“	“	“
Patent	50	“	“	E. I. #4	“	211

Remarks: --

NAME **Brown, William**

1738


TRACT **North Den (The)**

COUNTY

Now **Wicomico**

Certificate	40	Acres	Liber	E. I. #5	Folio	328
"	"	"	"	"	"	"
Patent	40	"	"	E. I. #6	"	116

Remarks:--



NAME Brown, William

SURVEY DATE 1741

TRACT Browne's Delight

COUNTY Baltimore

ACRES 300

CERTIFICATE No. 251

NAME Brown, William

1745

TRACT Charltons Victory

COUNTY

Now Washington

Certificate

Acres

Liber

Folio

“

“

“

“

Patent

50

“

“

P.T.#2

“

151

Remarks:—

Certificate in name of John Charlton,
Liber L.G.#E? folio 381.

NAME Brown, William

1746

TRACT Mount Hope

COUNTY Now Worcester

Certificate 300 Acres Liber L.G.#E Folio 626

“ “ “ “

Patent “ “ “

Remarks: Patent to Adam Brevard, Liber BT.&BY.#3,
folio 40

NAME Brown, William

SURVEY DATE 1750

TRACT Brown's Look Out

COUNTY Baltimore

ACRES 25

CERTIFICATE No. 252

NAME Brown, William

1753

TRACT Ellis's Farm

COUNTY Kent

Certificate	Acres	Liber	Folio
"	"	"	"
Patent	182	" BY&GS#4	" 510

Remarks:- Certificate in name of William Ellis,
Liber G.S.#1, folio 161.

NAME Brown, William
1753

TRACT Smyrna

COUNTY Prince George's

Certificate 625 Acres Liber G.S.#1 Folio 152

“ “ “ “

Patent “ “ “

Remarks:- Patent to William Diggs, Liber Y.&S.#8,
Folio 133

NAME **Brown, William**

1764

TRACT **Browns Discovery**

COUNTY

Anne Arundel

Certificate **122**

Acres

Liber **BC&GS#21** Folio **517**

“

“

“

“

Patent **122**

“

“ **BC&GS#18** “ **375**

Remarks:--

NAME **Brown, William**

1764

TRACT **Chance Encreased**

COUNTY

Prince George's

Certificate **166** Acres Liber **BC&GS#21** Folio **460**

“ “ “ “

Patent **166** “ “ **BC&GS#18** “ **477**

Remarks:--

NAME Brown, William

PATENT DATE 1768

TRACT Browns Chance

		COUNTY	<u>Now</u> Carroll		
Certificate	249½	Acres	Liber BC&GS#37	Folio	310
“	“	“	“	“	“
Patent	249½	“	“ BC&GS#31	“	484

Remarks:—

NAME **Brown, William**

PATENT DATE **1774**

TRACT **Possom Ridge**

COUNTY

Dorchester

Certificate	75$\frac{1}{4}$	Acres	Libe	BC&GS#45	Folio	417
“	“	“	“	“	“	“
Patent	75$\frac{1}{4}$	“	“	BC&GS#44	“	537

Remarks:—

NAME Brown, William

PATENT DATE 1789

TRACT Great Philosophers Neglect (The)

COUNTY Anne Arundel

Certificate	6	Acres	Liber	IC#D	Folio	495
"	"	"	"	"	"	"
Patent	6	"	"	IC#E	"	83

Remarks:—

NAME Brown, William

PATENT DATE 1802

TRACT Brown's Forrest

		COUNTY	Talbot			
Certificate	80	Acres	Liber	IC#B	Folio	132
"	"	"	"	"	"	"
Patent	80	"	"	IC#B	"	96

Remarks:—

NAME Brown, William

PATENT DATE 1803

TRACT Addition to Brown's Forrest

		COUNTY	Talbot			
Certificate	37	Acres	Liber	IC#B	Folio	159
"	"	"	"	"	"	"
Patent	37	"	"	IC#B	"	113

Remarks:—

NAME Brown, William

PATENT DATE 1803

TRACT Brown's Choice

		COUNTY	Talbot		
Certificate	33	Acres	Liber IB#B	Folio	160
"		"	"	"	
Patent	33	"	" IC#B	"	114

Remarks:---

NAME Brown, William, et al,

PATENT DATE 1836

TRACT Respite (The)

COUNTY Montgomery

Certificate

Acres

Liber

Folio

“

“

“

“

Patent 36

“

“

GGB#3

“

68

Remarks: — Certificate in name of Basil M. Perry,
Liber GGB#2, folio 596.

NAME	Brown, William (Captain)
SURVEY DATE	1845
TRACT	Brown's Island
COUNTY	Charles
ACRES	2 1/2
CERTIFICATE No.	62

NAME Brown, William, Jr.

1749

TRACT Mount Pleasant

COUNTY

Now Carroll

Certificate	25	Acres	Lib. & GS. #1	Folio	535
“	“	“	“	“	“
Patent	35	“	“ T.I. #4	“	632

Remarks:—

NAME Brown, William Jr.
1763

TRACT Browns Beginning

COUNTY

Now Wicomico

Certificate	50	Acres	Liber BC&GS#24	Folio	354
"	"	"	"	"	"
Patent	50	"	" BC&GS#23	"	644

Remarks:—

NAME **Brown, William Jr.**

1756

TRACT **Browns Desire**

COUNTY **Baltimore**

Certificate **50** Acres Libe **BC.&GS.#5** Folio **5**

“ “ “ “

Patent **50** “ “ **BC.&GS.#3** “ **250**

Remarks:—

NAME Brown, William D.,

SURVEY DATE 1831

TRACT Fox Tail

COUNTY Frederick

ACRES 4

CERTIFICATE No. 220

NAME Brown, William F.

PATENT DATE 1890

TRACT Robinson's Discovery

COUNTY Howard

Certificate	2-0-8	Acres	Libet JTS#1	Folio	38
"	"	"	"	"	"
Patent	2-0-8	"	WRH#2	"	333

Remarks:—

NAME Brown, William McCulloh,
SURVEY DATE 1883
TRACT Brown's Venture
COUNTY Garrett
ACRES 50
CERTIFICATE No. 10

NAME **Brown, William O., et al,**

PATENT DATE **1913**

TRACT **Camp Moreno**

	COUNTY			
Certificate	14-18/50 acres	Somerset	Liber TAS#1	Folio 241
“	“	“	“	“
Patent	14-18/50 “	“	EST#1	“ 527

Remarks:—

NAME Brown, Wilson

PATENT DATE 1788

TRACT Arity's Addition

COUNTY

Now Wicomico

Certificate	165	Acres	Liber I	C # D	Folio	331
"	"	"	"	"	"	"
Patent	165	"	"	I C # C	"	541

Remarks:

NAME Brown, W. McCulloh

PATENT DATE 1906

TRACT Coal Ridge

COUNTY Garrett

Certificate 127 3/8 Acres Liber EST#1 Folio 368

“ “ “ “

Patent “ “ “

Remarks:-- Patented to Emma & Mary Willison

Liber EST#1, folio 31