

msa stagser s1426 11/23/99 dfh/hrh

NAME **Brooke, Leonard**

1685

TRACT **Hap Hazard**

COUNTY **St. Mary's**

Certificate

Acres

Liber

Folio

“

“

“

“

Patent

304

“

“

N.S.#2

“

67

Remarks:—

**Certificate in name of Baker Brooke,
Liber 22, folio 29**

NAME **Brooke, Lucey**

1763

TRACT **Part of the Vineyard Enlarged**

COUNTY **Prince George's**

Certificate **323** **Acres** **Liber** **BC&GS#21** **Folio** **451**

“ “ “ “

Patent **323** “ “ **BC&GS#20** “ **298**

Remarks:—

NAME

Brooke, Lucy

1752

TRACT

Venture (The)

COUNTY

Now Washington

Certificate

32

Acres

Liber G.S.#1 Folio

66

“

“

“

“

Patent

32

“

“BY.&GS.#3 “

515

Remarks:—

NAME **Brooke, Mary**
1752

TRACT **Chance**

COUNTY **Now Washington**

Certificate **35** Acres Liber **G.S.#1** Folio **35**

“ “ “ “

Patent **35** “ **“ BY.&GS.#3 “** **513**

Remarks:—



NAME **Brooke, Mary**

1752

TRACT **Jonas's Discovery**

COUNTY

Now **Washington**

Certificate **60** Acres Liber **G.S.#1** Folio **73**

“ “ “ “

Patent **60** “ “ **BY.&GS.#3** “ **514**

Remarks:—

NAME **Brooke, Mary**

1754

TRACT **Resurvey on Chance (The)**

COUNTY

Now **Washington**

Certificate	300	Acres	LiberBC&GS#1	Folio	361
"	"	"	"	"	"
Patent	300	"	" G.S.#2	"	344

Remarks:—

NAME **Brooke, Mary**

1754

TRACT **Resurvey on Chance (The)**

COUNTY

Now **Washington**

Certificate	200	Acres	Liber BC&GS#1	Folio	361
"	"	"	"	"	"
Patent	200	"	" G.S.#2	"	344

Remarks:—

NAME Brooke, Michael

1662

TRACT Brooks Landing

COUNTY Now Dorchester

Certificate	250	Acres	Liber	5	Folio	192
-------------	-----	-------	-------	---	-------	-----

"	"	"	"	"	"	"
---	---	---	---	---	---	---

Patent	250	"	"	5	"	231
--------	-----	---	---	---	---	-----

Remarks:

NAME Brooke, Michael

1662

TRACT Hog Point Neck

COUNTY Now Dorchester

Certificate 100 Acres Liber 5 Folio 192

" " " " " "

Patent 100 " " 5 " 223

Remarks:

NAME Brooke, Philip & Wife Mary & Richard
Johnson. 1753

TRACT Out Range (The)

COUNTY Kent

Certificate	145	Acres	Liber BC&GS#1	Folio	289
"	"	"	"	"	"
Patent	145	"	" Y.&S.#8	"	410

Remarks:—

NAME Brooke, Philip and John Tucker
1757

TRACT Chance

COUNTY Kent

Certificate	Acres	Liber	Folio
"	"	"	"
Patent	400	" BC&GS#6	" 289

Remarks:—Certificate in name of Michael Earle,
Liber BC&GS#9, folio 300.

NAME **Brooke, Rachel**

1753

TRACT **Gibeon**

COUNTY

Now **Alleghany**

Certificate	20	Acres	Liber	G.S.#1	Folio	34
“	“	“	“	“	“	“
Patent	20	“	“	Y.&S.#6	“	347

Remarks:—

NAME

Brooke, Rebecca

1753

TRACT

Ajalon

COUNTY

Now Allegany

Certificate

20

Acres

Liber

G.S.#1 Folio

34

“

“

“

“

Patent

20

“

“

Y.&S.#6 “

343

Remarks:—

NAME Brooke, Richard

1761

TRACT Fair Hills

COUNTY Frederick

Certificate 2251 Acres Liber BC&GS#14 Folio 546

“ “ “ “

Patent “ “ “

Remarks:—Patent to James Brooke, Liber
BC&GS#17, folio 305.

NAME Brooke, Richard

1761

(the Rich Land.

TRACT Second Addition to Brooke Discovery on

COUNTY

Frederick

Certificate 362 Acres Liber BC&GS#14 Folio 566

“ “ “ “

Patent “ “ “

Remarks: Patent to James Brocke, Liber BC&GS#16,
folio 614

NAME **Brooke, Richard**

1762

TRACT **Hobsons Choice**

COUNTY **Frederick**

Certificate **16 $\frac{1}{2}$** Acres Liber **BC&GS#14** Folio **554**

“ “ “ “

Patent **16 $\frac{1}{2}$** “ “ **BC&GS#17** “ **495**

Remarks:—

NAME Brooke, Richard

1763

TRACT Brooke Meadow

COUNTY Frederick

Certificate	26	Acres	Liber BC&GS#19	Folio	435
"	"	"	"	"	"
Patent	26	"	" BC&GS#15	"	714

Remarks:—

NAME Brooke, Richard
1763

TRACT Broöke Plains

COUNTY

Now Montgomery

Certificate	72	Acres	LiberBC&GS#19 Folio	414
"	"	"	"	"
Patent	72	"	" BC&GS#17 "	638

Remarks:—

NAME Brooke, Richard

1763

TRACT Carlisle

COUNTY

Now Montgomery

Certificate	74	Acres	Liber BC&GS#19	Folio	566
"	"	"	"	"	"
Patent	74	"	" BC&GS#15	"	786

Remarks:—

NAME Brooke, Richard

1763

TRACT Dublin

COUNTY

Now Montgomery

Certificate	84	Acres	Liber BC&GS#19	Folio	416
"	"	"	"	"	"
Patent	84	"	" BC&GS#15	"	715

Remarks:—

NAME Brooke, Richard

PATENT DATE 1763

TRACT Friendship

		COUNTY	<u>Now</u> montgomery	
Certificate	20	Acres	Liber BC&GS#27	Folio 319
“	“	“	“	“
Patent	“	“	“	“

Remarks:— Patented to Nathan Holland,
Liber BC&GS#29, Folio 71

NAME **Brooke, Richard**

1763

TRACT **George The Third**

COUNTY

Now **Montgomery**

Certificate	47	Acres	Liber BC&GS#19	Folio	416
"	"	"	"	"	"
Patent	47	"	" BC&GS#17	"	637

Remarks:—

NAME **Brooke, Richard**

1763

TRACT **Glasgow**

COUNTY **New Montgomery**

Certificate	25	Acres	Liber	BC&GS#19	Folio	275
"	"	"	"	"	"	"
Patent	25	"	"	BC&GS#15	"	712

Remarks:—

NAME **Brooke, Richard**

PATENT DATE **1763**

TRACT **Richard & Nathan**

COUNTY **Now Montgomery**


Certificate **10** Acres Libe **BC&GS#27** Folio **380**

“ “ “ “

Patent “ “ “ “

Remarks:— **Patented to Nathan Holland**

Liber BC&GS#28, folio 593



NAME **Brooke, Richard**
1763

TRACT **Winchester**

COUNTY **Frederick**

Certificate	82	Acres	Liber	BC&GS#19	Folio	436
"	"	"	"	"	"	"
Patent	82	"	"	BC&GS#17	"	640

Remarks:—

NAME Brooke, Richard
1763

TRACT Wolfe Burial

COUNTY Now Montgomery

Certificate	48	Acres	Liber BC&GS#19	Folio	275
"	"	"	"	"	"
Patent	48	"	" BC&GS#15	"	711

Remarks:—

NAME **Brooke, Richard**

PATENT DATE **1764**

TRACT **Addition to Hobsons Choice**

COUNTY

Frederick

Certificate **17** Acres Liber **BC&GS#27** Folio **211**

“ “ “ “

Patent **17** “ “ **BC&GS#23** “ **309**

Remarks:—

NAME **Brooke, Richard**

PATENT DATE **1764**

TRACT **Mount Misery**

COUNTY

Frederick

Certificate **56** Acres Liber **BC&GS#27** Folio **211**

“ “ “ “

Patent **56** “ “ **BC&GS#29** “ **148**

Remarks:—

NAME **Brooke, Richard**

1764

TRACT **Mount Radnor**

COUNTY

Now **Montgomery**

Certificate	450	Acres	Liber BC&GS#19	Folio	565
“	“	“	“	“	“
Patent	450	“	“ BC&GS#20	“	4

Remarks:—

NAME **Brooke, Richard**

1764

TRACT **Pembroke**

COUNTY

Now **Montgomery**

Certificate	500	Acres	Liber	BC&GS#19	Folio	564
“	“	“	“	“	“	“
Patent	500	“	“	BC&GS#18	“	27

Remarks:—

NAME **Brooke, Richard**

PATENT DATE **1764**

TRACT **Whiskey Ridge**

COUNTY **Frederick**

Certificate **104** Acres Liber **BC&GS#27** Folio **210**

“ “ “ “

Patent **104** “ “ **BC&GS#25** “ **120**

Remarks:—

NAME Brooke, Richard

PATENT DATE 1766

TRACT Brooke Grove resurveyed

COUNTY Now Montgomery

Certificate 545 Acres Liber BC&GS#30 Folio 123

“ “ “ “

Patent “ “ “

Remarks:— Patented to Mary Belt,
Liber BC&GS#28, Folio 587

NAME Brooke, Richard

PATENT DATE 1766

TRACT Brookes Range

COUNTY

Frederick

Certificate	170	Acres	Liber BC&GS#30	Folio	251
"	"	"	"	"	"
Patent	170	"	" BC&GS#31	"	48

Remarks:---

NAME **Brooke, Richard**

PATENT DATE **1766**

TRACT **Resurvey on Mount Radnor (The)**

COUNTY **Frederick**

Certificate **806** Acres Liber **BC&GS#30** Folio **234**

“ “ “ “

Patent **806** “ “ **BC&GS#31** “ **229**

Remarks:—

NAME **Brooke, Richard**

PATENT DATE **1768**

TRACT **Brookes Range**

COUNTY

Frederick

Certificate **477**

Acres

Liber **BC&GS#37** Folio **184**

“

“

“

“

Patent **477**

“

“

BC&GS#33 “ **412**

Remarks:—

NAME Brooke, Richard

PATENT DATE 1833

TRACT Brooke's Landing

	COUNTY	Charles		
Certificate	1A-33P Acres	Liber	GGB#2	Folio 396
"	"	"	"	"
Patent	1A-33P "	"	GGB#1	" 476

Remarks:—

NAME Brooke, Richard

PATENT DATE 1836

TRACT Brooke's Landing Enlarged

COUNTY

Charles

Certificate	2-1-35	Acres	Liber GGB#2	Folio	644
"	"	"	"	"	"
Patent	2-1-35	"	" GGB#1	"	619

Remarks:—

NAME Brooke, Robert
1664

TRACT Brook Ridge

COUNTY St. Mary's

Certificate	1000	Acres	Liber	7	Folio	9
"	"	"	"	"	"	"
Patent	1000	"	"	7	"	9

Remarks: —

NAME Brooke, Roger

1670

TRACT Brooke Point

COUNTY Calvert

Certificate	250	Acres	Liber	12	Folio	538
"	"	"	"	"	"	"
Patent	250	"	"	14	"	57

Remarks:

NAME Brooke, Roger

1681

TRACT Brook's Reserve

COUNTY

St. Mary's

Certificate	1100	Acres	Liber 21	Folio 174
“	“	“	“	“
Patent	1100	“	“ C.B.#2	“ 156

Remarks:—

NAME Brooke, Roger
1685

TRACT Brocks Cross

COUNTY Baltimore

Certificate	1500	Acres	Liber 22	Folio 141
“	“	“	“	“
Patent	1500	“	“ N.S.#2	“ 69

Remarks:—

NAME Brooke, Roger

1695

TRACT Brookes Discovery

COUNTY Prince George's

Certificate	489	Acres	Liber	C.#3	Folio	90
"	"	"	"	"	"	"
Patent	489	"	"	C.#3	"	91

Remarks:—

NAME Brooke, Roger

1704

TRACT Brookes Choice

COUNTY

Calvert

Certificate	146	Acres	Liber	C.D.	Folio	225
-------------	-----	-------	-------	------	-------	-----

“	“	“	“	“	“	“
---	---	---	---	---	---	---

Patent	146	“	“	C.D.	“	225
--------	-----	---	---	------	---	-----

Remarks:—

NAME Brooke, Roger

1706

TRACT Brookes Battle

COUNTY Calvert

Certificate 230 Acres Liber D.D.#5 Folio 800

“ “ “ “

Patent “ “ “

Remarks:— Patent to John Brooke, Liber D.D.#5,
folio 801

NAME	Brooke, Roger
SURVEY DATE	1706
TRACT	Saint James Park
COUNTY	Prince George's
ACRES	230
CERTIFICATE No.	319

NAME **Brooke, Roger**

1709

TRACT **Brookes Plains**

COUNTY

Prince George's

Certificate	260	Acres	Liber	D.D.#5	Folio	559
"	"	"	"	"	"	"
Patent	260	"	"	D.D.#5	"	559
Remarks:—				P.L.#3	"	169

NAME **Brooke, Roger**

1713 .

TRACT **Wills Good Will**

COUNTY

Prince George's

Certificate **35** Acres Liber **D.D.#5** Folio **825**

“ “ “ “

Patent “ “ “

Remarks:— Patent to John Bradford, Liber P.L.#3
folio 523

NAME **Brooke, Roger**
1763

TRACT **Brooke Creek**

COUNTY

Now **Montgomery**

Certificate	42	Acres	Liber BC&GS#19	Folio	281
"	"	"	"	"	"
Patent	42	"	" BC&GS#17	"	680

Remarks:—

NAME **Brooke, Roger**

1765

TRACT **White Marsh (The)**

COUNTY

Calvert

Certificate	68	Acres	Libers	BC&GS#34	Folio	293
"	"	"	"	"	"	"
Patent	68	"	"	BC&GS#35	"	83

Remarks:—

NAME Brooke Roger & Basil Brooke

PATENT DATE 1770

TRACT Resurvey on Ogles Friendship (The)

COUNTY Now Washington

Certificate	Acres	Liber	Folio
"	"	"	"
Patent	270	" BC&GS#43	" 133

Remarks:— Certificate in name of James Brooke
Liber BC&GS#41, Folio 239

NAME Brooke, Roger Jr.

1699

TRACT Timber Land

COUNTY Prince George's

Certificate 154 Acres Liber C.C.#4 Folio 161

“ “ “ “

Patent 154 “ “ C.C.#4 “ 161

Remarks:— Another Patent, Liber W.D., folio 235

NAME **Brooks, Roger, Jr^m.**

1748

TRACT **Arnolds Purchase (Part of)**

COUNTY **Calvert**

Certificate	100	Acres	Liber	T.I.#1	Folio	367
“	“	“	“	“	“	“
Patent	100	“	“	T.I.#3	“	120

Remarks:—

NAME Brooke, Roger Jr.

1753

TRACT Knotts Branch

COUNTY Calvert

Certificate	98	Acres	Liber BC&GS#1	Folio	27
"	"	"	"	"	"
Patent	98	"	" BY&GS#4	"	685

Remarks:—

NAME Brooke, Samuel

PATENT DATE 1795

TRACT Small Triangle (The)

COUNTY Montgomery

Certificate	$3\frac{1}{2}$	Acres	Liber I C # K	Folio	262
“	“	“	“	“	“
Patent	$3\frac{1}{2}$	“	“ I C # H	“	713

Remarks:—

NAME Brooke, Samuel

PATENT DATE 1806

TRACT Samuel and Sarah

COUNTY

Now Frederick

Certificate 2 5/8 Acres Liber IC#R Folio 413

“

“

“

“

Patent 2 5/8 “ “ IC#S “ 396

Remarks:—

NAME Brooke, Samuel

PATENT DATE 1806

TRACT Triangle (The)

COUNTY

Montgomery

Certificate

Acres

Liber

Folio

“

“

“

“

Patent

1½

“

“

IC#S

“

395

Remarks:— Certificate in name of John B.

Magruder, Liber IC#R, folio 414

NAME Brooke, Sarah, Walter and Richard

1753

TRACT None Such

COUNTY Charles

Certificate	Acres	Liber	Folio
"	"	"	"
Patent	450	"	Y.&S.#8 " 17

Remarks: Certificate in name of Thomas Brooke,
Liber BC.#GS.#1, folio 6

NAME **Brooke, Thomas**

PATENT DATE **1662**

TRACT

		COUNTY	Calvert			
Certificate	600	Acres	Liber	5	Folio	164
"	"	"	"	"	"	"
Patent	600	"	"	5	"	232

Remarks:—

NAME **Brooke, Thomas**
1662

TRACT **Ashburnham**

COUNTY **St. Mary's**

Certificate	200	Acres	Liber	5	Folio	197
“	“	“	“	“	“	“
Patent	200	“	“	5	“	326

Remarks:

NAME Brooke, Thomas

1662

TRACT White Land

COUNTY St. Mary's

Certificate	200	Acres	Liber	5	Folio	196
"	"	"	"	"	"	"
Patent	200	"	"	5	"	227

Remarks:

NAME Brooke, Thomas

1664

TRACT Deep Swamp

COUNTY Calvert

Certificate	50	Acres	Liber	7	Folio	1
"	"	"	"	"	"	"
Patent	50	"	"	7	"	1

Remarks: —

NAME Brooke, Thomas

1665

TRACT Poplar Ridge

COUNTY Calvert

Certificate	420	Acres	Liber	8	Folio	512
"	"	"	"	"	"	"
Patent	420	"	"	8	"	512

Remarks: --

NAME Brooke, Thomas

1668

TRACT Brookes Content

COUNTY Calvert

Certificate	500	Acres	Liber	11	Folio	303
"	"	"	"	"	"	"
Patent	500	"	"	12	"	84

Remarks:

NAME Brooke, Thomas

1668

TRACT Brookes Landing

COUNTY Charles

Certificate	490	Acres	Liber	11	Folio	340
"	"	"	"	"	"	"
Patent	490	"	"	12	"	122

Remarks:

NAME **Brooke, Thomas**

1668

TRACT **Brooks Grove**

COUNTY **Calvert**

Certificate	1000	Acres	Liber	11	Folio	303
“	“	“	“	“	“	“
Patent	1000	“	“	12	“	83

Remarks:

NAME Brooke, Thomas

1668

TRACT Grove Landing (The)

COUNTY Calvert

Certificate	50	Acres	.	Liber	11	Folio	305
"	"	"	"	"	"	"	"
Patent	50	"	"	"	12	"	86

Remarks:

NAME Brooke, Thomas

1668

TRACT Locust Thickett

COUNTY Charles

Certificate	1060	Acres	Liber	11	Folio	339
"	"	"	"	"	"	"
Patent	1060	"	"	12	"	122

Remarks:

NAME Brooke, Thomas

1668

TRACT Ridge (The)

COUNTY St. Mary's

Certificate	50	Acres	Liber	11	Folio	298
"	50	"	"	11	"	516
Patent		"	"		"	

Remarks:

NAME Brocke, Thomas

1670

TRACT Little Grove (The)

COUNTY Calvert

Certificate	130	Acres	Liber	12	Folio	538
"	"	"	"	"	"	"
Patent	130	"	"	14	"	133

Remarks:

NAME **Brooke, Thomas**

1671

TRACT **None Such**

COUNTY **Now Prince George's**

Certificate **106** Acres **13** Liber **100** Folio

“

“

“

“

Patent **106** “ **14** “ **223**

Remarks:



NAME **Brooke, Thomas**

1671

TRACT **Poplar Neck**

COUNTY Now **Prince George's**

Certificate	500	Acres	Liber	13	Folio	103
“	“	“	“	“	“	“
Patent	500	“	“	14	“	302

Remarks:

NAME **Brooke, Thomas**

1674

TRACT **Crescloth**

COUNTY **St. Mary's**

Certificate	33	Acres	Liber	15	Folio	174
"	33	"	"	17	"	624
Patent	33	"	"	15	"	221

Remarks:

NAME **Brooke, Thomas**

1674

TRACT **Wedge (The)**

COUNTY **St. Mary's**

Certificate	129	Acres	Liber	15	Folio	174
"	129	"	"	17	"	624
Patent	129	"	"	15	"	220

Remarks:

NAME Brooke, Thomas

1680

TRACT Brooks Chance

COUNTY St. Mary's

Certificate 830 Acres Liber 21 Folio 176

“ “ “ “

Patent 830 “ “ C.B.#2 “ 45

Remarks:—

NAME Brooke, Thomas

1680

TRACT Gore (The)

COUNTY

St. Mary's

Certificate	70	Acres	Liber 21	Folio 176
“	“	“	“	“
Patent	70	“	“ C.B.#2	“ 46

Remarks: —

NAME Brooke, Thomas

1683

TRACT Brookes Discovery

COUNTY Calvert

Certificate 350 Acres Liber 11 Folio 113

“ “ “ “ “ “

Patent “ “ “ “

Remarks: Patent to Elianore Brooke, Liber C.B.#3
folio 420

NAME Brooke, Thomas

1683

TRACT Brookes Neck

COUNTY Calvert

Certificate 150 Acres Liber 11 Folio 119

" " " " " "

Patent " " " "

Remarks: Patent to Elianore Liber C.B.#3,
folio 419

NAME Brooke, Thomas

1685

TRACT Addition to Brookes Chance (The)

COUNTY Now Prince George's

Certificate	70	Acres	Liber	22	Folio	168
"	"	"	"	"	"	"
Patent	70	"	"	N.S.#B	"	164

Remarks:—

NAME Brooke, Thomas

1685

TRACT Hogg Pen

COUNTY Charles

Certificate	230	Acres	Liber 22	Folio	169
"	"	"	"	"	"
Patent	"	"	"	"	"

Remarks:—

NAME Brooke, Thomas

1694

TRACT Dan

COUNTY Now Montgomery County

Certificate	3697	Acres	Liber	B#23	Folio	223
"	"	"	"	"	"	"
Patent	3697	"	"	B#23	"	224

Remarks:—

NAME Brooke, Thomas

1695

TRACT Forrest (The)

COUNTY

Now Prince George's

Certificate	547	Acres	Liber	B#23	Folio	232
"	"	"	"	"	"	"
Patent	547	"	"	B#23	"	233

Remarks:—

NAME Brooke, Thomas

1695

TRACT Prospect (The)

COUNTY

Now Prince George's

Certificate	52	Acres	Liber	C.#3	Folio	263
"	"	"	"	"	"	"
Patent	52	"	"	C.#3	"	263

Remarks:—

NAME Brooke, Thomas

1699

TRACT Brookfield, The Wedge, & Cross Cloth

COUNTY

Prince George's

Certificate	4351	Acres	Liber	C.C.#4	Folio	90
"	"	"	"	"	"	"
Patent	4351	"	"	W.D.	"	145

Remarks:—

NAME Brooke, Thomas

1699

TRACT Reparation

COUNTY

Prince George's

Certificate 415 Acres Liber C.C.#4 Folio 111

“ “ “ “

Patent 415 “ “ C.C.#4 “ 111

Remarks:— Another Patent, Liber W.D., folio 153

NAME **Brooke, Thomas**

1719

TRACT **Brooke Lane**

COUNTY

Prince George's

Certificate	46	Acres	Liber	F.F.#7	Folio	296
"	46	"	"	F.F.#7	"	314
Patent	46	"	"	F.F.#7	"	296

Remarks:— **Another Patent, Liber F.F.#7, folio 314**
C.E.#1 " 299

NAME Brooke, Thomas

1725

TRACT Vineyard

COUNTY

Prince George's

Certificate	458	Acres	Liber	F.F.#7	Folio	296
"	"	"	"	"	"	"
Patent	458	"	"	F.F.#7	"	296

Remarks:—

NAME Brooke, Thomas

1725

TRACT Vineyard (The)

COUNTY

Prince George's

Certificate	458	Acres	Liber	F.F.#7	Folio	314
"	"	"	"	"	"	"
Patent	458	"	"	F.F.#7	"	314
Remarks:—				C.E.#1	"	298

NAME **Brooke, Thomas**

1753

TRACT **None Such**

COUNTY

Charles

Certificate **450** Acres Libe **BC.#GS.#1** Folio **6**

“ “ “ “

Patent “ “ “

Remarks: **Patent to Sarah, Walter and Richard**

Brooke, Liber Y.&S.#8, folio 17

Brooke, Thomas

1758

TRACT Brooke Reserve

COUNTY

Frederick

Certificate	16	Acres	Liber BC&GS#9	Folio	168
"	"	"	"	"	"
Patent	16	"	" BC&GS#7	"	488

Remarks:—

NAME **Brooke, Thomas**

PATENT DATE **1768**

TRACT **All I Can Get**

COUNTY

Frederick

Certificate

Acres

Liber

Folio

“

“

“

“

Patent

33

“

“

BC&GS#33

“

307

Remarks:— **Certificate in name of Ignatius Simmes**

Liber BC&GS#37, folio 202

NAME Brooke, Thomas

PATENT DATE 1768

TRACT Imperatous Libertus

COUNTY Frederick

Certificate 27 Acres Liber BC&GS#37 Folio 201

“ “ “ “

Patent 27 “ “ BC&GS#35 “ 256

Remarks: ---

NAME Brooke, Thomas

PATENT DATE 1769

TRACT Brookes Venture

COUNTY

Frederick

Certificate 102

Acres

Liber BC&GS#40 Folio 95

“

“

“

“

Patent 102

“

“ BC&GS#35 “ 452

Remarks: -

NAME **Brooke, Thomas**

PATENT DATE **1785**

TRACT **Brooke Field**

		COUNTY	Frederick		
Certificate	45$\frac{1}{2}$	Acres	Liber IC#B	Folio	312
"	"	"	"	"	"
Patent	"	"	"	"	"

Remarks:— **Patented to Daniel Hughes**
Liber IC#A, folio 476

NAME **Brooke Thomas**

PATENT DATE **1788**

TRACT **Brook Field**

COUNTY

Now **Alleghany**

Certificate	92	Acres	Liber	I	C	#	D	Folio	387
"	"	"	"	"	"	"	"	"	"
Patent	92	"	"	I	C	#	C	"	490

Remarks:—

NAME	Brooke, Thomas A
SURVEY DATE	1816
TRACT	Brooke Park
COUNTY	Montgomery
ACRES	444
CERTIFICATE No.	41

NAME **Brooke, Thomas F.**


SURVEY DATE **1784**

TRACT **Brooke's Discovery**

COUNTY **Prince George's**

ACRES **13 5/8**

CERTIFICATE No. **64**




NAME Brooke, Thomas F.

PATENT DATE 1810

TRACT Brookfield

	COUNTY	<u>Now</u>	Garrett		
Certificate 98-7/8	Acres	Liber	JK#U	Folio	294
"	"	"		"	
Patent	"	"		"	

Remarks:— Patented to Charles G. Duvall
Liber JK#T, folio 239



NAME Brooke, Thomas F.

PATENT DATE 1810

TRACT Long Level

COUNTY

Now Garrett

Certificate

Acres

Liber

Folio

“

“

“

“

Patent

338 $\frac{1}{2}$

“

“

JK#T

“

237

Remarks:— Certificate in name of John J. Bugh
Liber JK#U, folio 293

NAME Brooke, Thomas F.,

PATENT DATE 1814

TRACT Hunter's Delight

COUNTY Allegany

Certificate	Acres	Liber	Folio
"	"	"	"
Patent	26 $\frac{3}{4}$	" IB#C	" 12

Remarks:— Certificate in name of John Simkins,
Liber IB#B, folio 598.

NAME	Brooke, Thomas T.
SURVEY DATE	1795
TRACT	Brooke Lott
COUNTY	Prince George's
ACRES	3 5/8
CERTIFICATE No.	66

NAME **Brookers, William**

1673

TRACT **Essex Lodge**

COUNTY **New Cecil**

Certificate	700	Acres	Liber	17	Folio	328
“	“	“	“	“	“	“
Patent	700	“	“	15	“	115

Remarks:—

NAME Brookes, Francis

1668

TRACT Boultons Freehold

COUNTY St. Mary's

Certificate 200 Acres Liber AB&H Folio 305

“ “ “ “

Patent “ “ “

Remarks:—Patent to Thomas Courtney, Liber 11.
folio 398. (1651)

NAME **Brookes, Francis**

1677

TRACT **Town Road**

COUNTY **Talbot**

Certificate	50	Acres	Liber	19	Folio	420
“	“	“	“	“	“	“
Patent	50	“	“	20	“	81

Remarks:—

NAME **Brookes Henry**

PATENT DATE **1788**

TRACT **Mount Pelier**

COUNTY

Montgomery

Certificate	582$\frac{3}{4}$	Acres	Liber I C # D	Folio	134
"	"	"	"	"	"
Patent	582$\frac{3}{4}$	"	" I C # C	"	318

Remarks:—

NAME **Brookes Henry**

PATENT DATE **1788**

TRACT **Point Look Out**

		COUNTY	Montgomery		
Certificate	10	Acres	Liber I C # D	Folio	133
"	"	"	"	"	"
Patent	10	"	" I C # C	"	317

Remarks:—

NAME Brookes, James

PATENT DATE 1797

TRACT Locust Tree Bottom

COUNTY Now Garrett

Certificate	807	Acres	Liber IC#N	Folio	238
"	"	"	"	"	"
Patent	"	"	"	"	"

Remarks:— Patented to Joseph Usher
Liber IC#M, folio 204

NAME **Brookes, Matthew**

1674

TRACT **Rasher**

COUNTY **Charles**

Certificate	55	Acres	Liber	15	Folio	193
“	“	“	“	“	“	“
Patent	“	“	“	“	“	“

Remarks:—



NAME Brookes, Roger
1706

TRACT Brookes Choice

COUNTY Calvert

Certificate	146	Acres	Liber	D.D.#5	Folio	207
"	"	"	"	"	"	"
Patent	146	"	"	D.D.#5	"	207

Remarks:--

NAME **Brookes Roger**
1706

TRACT **St. James Park**

COUNTY

Prince George's

Certificate	330	Acres	Liber	E. I. #5	Folio	519
“	“	“	“	“	“	“
Patent	“	“	“	“	“	“

Remarks:—

NAME Brookes, Walter

SURVEY DATE 1809

TRACT Triangle

COUNTY Anne Arundel

ACRES 2A-11Ps

CERTIFICATE No. 416

NAME Brookes, Walter

PATENT DATE 1818

TRACT Eliza's Island

	<u>COUNTY</u>			
Certificate	6 7/8	Acres	Liber IB#G	Folio 59
"	"	"	"	"
Patent	"	"	"	"

Remarks:—Patented to Thomas Sands,
Liber IB#E, folio 157.

NAME Brookesby, John

1681

TRACT Brookesby's Point

COUNTY

Anne Arundel

Certificate	350	Acres	Liber	31	Folio	193
“	“	“	“	“	“	“
Patent	350	“	“	C.B.#2	“	257

Remarks:—

NAME Brookfield, Uriah

1758

TRACT Red Oak Ridge (Res)

COUNTY

Worcester

Certificate	265	Acres	Liber BC&GS#11	Folio	28
"	"	"	"	"	"
Patent	265	"	" BC&GS#8	"	391

Remarks:—

NAME **Brookings, Charles**

PATENT DATE **1787**

TRACT **Review**

COUNTY **Cecil**

Certificate	117	Acres	Liber I C # D	Folio	55
"	"	"	"	"	"
Patent	"	"	"	"	"

Remarks: **Patent to Charles Gordon Brookings**
Liber I C # C Folio 253

NAME Brookings, Charles

PATENT DATE 1788

TRACT Mount Mira

COUNTY Cecil

Certificate 391 Acres Liber I C # D Folio 250

“ “ “ “

Patent 291 “ “ I C # C “ 468

Remarks:—

NAME **Brookings, Charles Gordon**

PATENT DATE **1787**

TRACT **Review**

COUNTY **Cecil**

Certificate	Acres	Liber	Folio
"	"	"	"
Patent	117	"	" I C # C " 253

Remarks: **Certificate in name of Charles Brookings**
Liber I C # D Folio 55

NAME Brooks, Francis

1655

TRACT Brookes


COUNTY St. Mary's

Certificate	150	Acres	Liber AB&H	Folio	437
“	“	“	“	“	“
Patent	“	“	“	“	“

Remarks:—

(1655)

NAME	Brooks, Henry
SURVEY DATE	1764
TRACT	Burgess Discovery
COUNTY	Prince George's
ACRES	8
CERTIFICATE No.	71



NAME	Brooks, James
SURVEY DATE	1744
TRACT	Brooks Meadow
COUNTY	Cecil
ACRES	100
CERTIFICATE No.	278

<u>NAME</u>	Brooks, James			
	1754		(Land (The))	
<u>TRACT</u>	Addition to Brooks Discovery on the Rich			
		<u>COUNTY</u>	Frederick	
Certificate	9078	Acres	LibeBC.&GS.#1	Folio 105
"	"	"	"	"
Patent	9078	"	" Y.&S.#6	" 363

Remarks:—

NAME **Brooks, James**

PATENT DATE **1786**

TRACT **Promised Land (The)**

COUNTY **Now Garrette**

Certificate **1200** Acres **Liber I C # B** Folio **615**

“ “ “ “

Patent “ “ “ “

Remarks: **Patent to Thomas Johnson**

Liber I C # C **Folio 7**

NAME Brooks, John
1710

TRACT Renchers Adventure

COUNTY Prince George's

Certificate	Acres	Liber	Folio
"	"	"	"
Patent	1204	"	P.L.#3 " 175

Remarks:— Certificate in name of John Smith,
Liber D.D.#5, folio 637

NAME Brooks, John - John Radford & Christian
1734 Bellican.

TRACT Three Friends

COUNTY Kent

Certificate 376 Acres Liber E.I.#3 Folio 398

“ “ “ “

Patent “ “

Remarks:— Patent to Jas. Moore, Ruth & Hannah
Brooks, & Chr. Bellican, Liber E.I.#4,
folio 307

NAME Brooks, John

1740

TRACT Addition (The)

COUNTY Kent

Certificate 67 Acres Liber L.G.#C Folio 149

“ “ “ “

Patent “ “ “

Remarks:—Patent to Ruth Gleeves and Hanna Wallace,
Liber L.G.#B, folio 188.

NAME Brooks, John
SURVEY DATE 1744
TRACT No. 91 - Brooks Range
COUNTY Cecil
ACRES 127
CERTIFICATE No 347

NAME **Brooks, Philip, Michael Earle & John Tucker**
1757

TRACT **Chance**

COUNTY

Kent

Certificate	400	Acres	Liber BC&GS#9	Folio	200
“	“	“	“	“	“
Patent	400	“	“ BC&GS#6	“	289

Remarks:--

NAME Brooks, Philip
SURVEY DATE 1799
TRACT Federal Plains Resurveyed
COUNTY Kent
ACRES 1148
CERTIFICATE No. 90

NAME Brooks Properties, Inc.

PATENT DATE 1958

TRACT Brooks Properties, Inc.

COUNTY Prince George's

Certificate	Acres	Liber	Folio
"	"	"	"
Patent 0.4900	"	" JLB # 1	" 71

Remarks:— Cert No. 397 A

NAME Brooks, Ruth & Hannah- James Moore and
1734 Chr. Bellican

TRACT Three Friends

COUNTY Kent

Certificate	Acres	Liber	Folio
"	"	"	"
Patent	376	"	E.I.#4 " 307

Remarks:— Certificate in names of John Radford,
Ruth & Hannah Brooks, and Chr. Bellican
Liber E.I.#3, folio 398

NAME	Brooks, Thomas
SURVEY DATE	1685
TRACT	Hog Pen
COUNTY	Calvert
ACRES	230
CERTIFICATE No.	66

NAME Brooks, Thomas

1689

TRACT Addition to Brooksfeld

COUNTY

Now Prince George's

Certificate	239	Acres	Liber	22	Folio	427
"		"	"		"	
Patent	239	"	"	W.D.	"	16

Remarks:—

NAME Brooks, Thomas

1695

TRACT Brooks Discovery

COUNTY St. Mary's

Certificate 1531 Acres Liber 22 Folio 198

“ “ “ “

Patent “ “ “

Remarks:—

NAME Brooks, Thomas

PATENT DATE 1788

TRACT Brooks Addition

COUNTY

Now Allegany

Certificate

Acres

Liber

Folio

“

“

“

“

Patent

7½

“

“ I C # C

“

490

Remarks: Certificate in name of Thomas Beall

Liber I C # D

Folio 286

NAME **Brooks Thomas, Jr. and George Frazier**

1745

TRACT **Four Gallons And A Half Of Rum**

COUNTY

Now Frederick

Certificate **700** **Acres** **Liber** **L.G.#E** **Folio** **353**

“ “ “ “ “

Patent **700** “ “ **P.T.#3** “ **125**

Remarks:—



NAME Broom, John Hooper

PATENT DATE 1775

TRACT Adams Disturbance

	COUNTY	St. Mary's		
Certificate	33 $\frac{1}{2}$	Acres	Liber BC&GS#51	Folio 154
"	"	"	"	"
Patent	33 $\frac{1}{2}$	"	" BC&GS#48	" 490

Remarks:—

NAME Broomback, Jacob

1754

TRACT Ill Will

COUNTY

Frederick

Certificate	100	Acres	Liber	G.S.#1	Folio	385
“	“	“	“	“	“	“
Patent	100	“	“	Y.&S.#8	“	647

Remarks:—

NAME Broomback, Jacob

1755

TRACT Broombacks Lott

COUNTY

Frederick

Certificate 50 Acres Libe BC. & GS. #1 Folio 320

“

“

“

“

Patent 50 “ “ BC. & GS. #3 “ 187

Remarks:—

NAME Broomback, Jacob
1763

TRACT Resurvey on Clalands Contrivance (The)

COUNTY Frederick

Certificate 505 Acres Liber BC&GS#19 Folio 413

“ “ “ “

Patent 505 “ “ BC&GS#18 “ 313

Remarks:—

NAME

Broomback, Jacob

1763

TRACT

Timber Bottom

COUNTY

Frederick

Certificate

260

Acres

Liber **BC&GS#21** Folio

243

“

“

“

“

Patent

260

“

“ **BC&GS#23** “

35

Remarks:—

NAME Broombaugh, Jacob

PATENT DATE 1765

TRACT Chance

COUNTY Frederick

Certificate	23	Acres	Liber BC&GS#27 Folio	201
"	"	"	"	"
Patent	23	"	" BC&GS#28 "	181

Remarks:—

NAME Broombaugh, Jacob
SURVEY DATE 1797
TRACT Last Resort
COUNTY Washington
ACRES 1 1/4
CERTIFICATE No. 184

NAME Broombaugh, Jacob Jr.

PATENT DATE 1791

TRACT Smoak Pipe

COUNTY Washington

Certificate	4	Acres	Liber	IC#F	Folio	597
"	"	"	"	"	"	"
Patent	4	"	"	IC#E	"	816

Remarks:—

NAME **Broombaugh, John**

PATENT DATE **1790**

TRACT **Marys Garden**

COUNTY **Washington**

Certificate	5	Acres	Liber	IC#F	Folio	172
"	"	"	"	"	"	"
Patent	5	"	"	IC#E	"	570

Remarks:—

NAME **Broome, George**

1684

TRACT **Grange (The)**

COUNTY **Now Prince George's**

Certificate

Acres

Liber

Folio

“

“

“

“

Patent **500** “ “ **E.I.#2** “ **303**

Remarks:— **Certificate in name of Robert Jones,
Liber 22, folio 43**

NAME Broome, James

1704

TRACT Broomes Chance

COUNTY Dorchester

Certificate	Acres	Liber	Folio
"	"	"	"
Patent	200	" C.D.	" 126

Remarks:— Certificate in name of John Broome,
Liber C.D. folio 126

NAME Broome, John

1685

TRACT Broomes Bloome

COUNTY Now Harford

Certificate	1000	Acres	Liber	22	Folio	107
"	"	"	"	"	"	"
Patent	1000	"	"	N.S.#2	"	66

Remarks:—

NAME Broome, John

1704

TRACT Broomes Chance

COUNTY Dorchester

Certificate	200	Acres	Liber C.D.	Folio	126
-------------	-----	-------	------------	-------	-----

“	“	“	“	“	“
---	---	---	---	---	---

Patent	“	“	“	“	“
--------	---	---	---	---	---

Remarks:— Patent to James Broome, Liber C.D.
folio 126

NAME Broome, John H.
SURVEY DATE 1775
TRACT Broome's Meadow Enlarged
COUNTY St. Mary's
ACRES 211 3/4
CERTIFICATE No. 83

NAME Broome, John M.
SURVEY DATE 1860
TRACT Broome's St. Inigoes
COUNTY St. Mary's
ACRES 16 1/2
CERTIFICATE No. 81

NAME	Broome, John M.
SURVEY DATE	1860
TRACT	Broome's St. Marys
COUNTY	St. Mary's
ACRES	9 94/100
CERTIFICATE No.	82

NAME Brostick, Thomas

1709

TRACT Northumberland

COUNTY

Now Queen Anne's

Certificate	100	Acres	Liber	D.D.#5	Folio	526
"	"	"	"	"	"	"
Patent	100	"	"	D.D.#5	"	536
Remarks:—				P.L.#3	"	133

NAME Brotemarkle, Henry

PATENT DATE 1851

TRACT Gorea

COUNTY Allegany

Certificate	262 7/8	Acres	Liber	GGB#7-A	Folio	339
"	"	"	"	"	"	"
Patent	262 7/8	"	"	GGB#8	"	60

Remarks: ---

NAME Brotemarkle, Henry and James Elliott.

PATENT DATE 1851

TRACT Partnership

COUNTY Allegany

Certificate	Acres	Liber	Folio
"	"	"	"
Patent 66 5/8	"	" GGB#5	" 564

Remarks:— Certificate in name of John Rice and George Brand, Liber GGB#7-A, folio 335.

NAME Brotemarkle, Henry

PATENT DATE 1851

TRACT Wickard's Delight

COUNTY Allegany

Certificate	Acres	Liber	Folio
"	"	"	"
Patent 102	"	" GGB#5	" 561

Remarks:— Certificate in name of John J. Sear,
Liber GGB#7-A, folio 333.

NAME Brother, Nathaniel

1735

TRACT Brothers Choice

COUNTY Baltimore

Certificate 300 Acres Liber E.I.#5 Folio 486

" " " "

Patent " " "

Remarks:—Patent to Mathew Colter, Liber E.I.#6,
folio 236

NAME Brother, Valentine

PATENT DATE 1800

TRACT Nest Egg (The)

COUNTY Frederick

Certificate 136 Acres Liber IC#N Folio 396

“ “ “ “

Patent “ “ “

Remarks:— Patented to Lawrence Brengle
Liber IC#M, folio 718.

NAME Brother, Valentine

PATENT DATE 1801

TRACT Fielders Neglect

COUNTY Frederick

Certificate	8	Acres	Liber	IC#N	Folio	727
"	"	"	"	"	"	"
Patent	"	"	"	"	"	"

Remarks:— Patented to Lawrence Brengle,
Liber IC#L, folio 671.

NAME Brother, Valentine

PATENT DATE 1801

TRACT Got By Chance

COUNTY Frederick

Certificate $8\frac{3}{4}$ Acres Liber IC#N Folio 727

“ “ “ “

Patent “ “ “

Remarks:— Patented to Lawrence Brengle,
Liber IC#P, folio 209.

NAME Brothers, Jacob

1755

TRACT Glade Spring

COUNTY

Now Carroll

Certificate	60	Acres	Liber BC&GS#9	Folio	174
"	"	"	"	"	"
Patent	60	"	" BC&GS#7	"	460

Remarks:—

NAME Brothers, Joseph

1755

TRACT Luck

COUNTY Now Sussex, Del.

Certificate	60	Acres	Liber BC&GS#4	Folio	151
"	"	"	"	"	"
Patent	60	"	" BC&GS#3	"	232

Remarks:—

Brothers, Nathaniel

1761

Stevensons Plains Resurveyed

COUNTY

Baltimore

Certificate 128 Acres Liber BC&GS#14 Folio 290

" " " "

Patent 128 " " BC&GS#16 " 291

Remarks:—

NAME Brothers, Thomas

1748

TRACT Murrays Desire

COUNTY Baltimore

Certificate

Acres

Liber

Folio

“

“

“

“

Patent

141

“

“

T.I.#3

“

331

Remarks:—Certificate in name of Josephus Murray,
Jr. Liber BY.&GS.#1, folio 260

Brothers, Tobias

1757

Tract Freedom

COUNTY

Now Carroll

Certificate	25	Acres	Liber BC&GS#9	Folio	362
"	"	"	"	"	"
Patent	25	"	" BC&GS#10	"	7

Remarks:—

NAME Brothers, Tobias
1763

TRACT Marys Luck

COUNTY Now Carroll

Certificate	40	Acres	Liber BC&GS#21	Folio	395
"	"	"	"	"	"
Patent	40	"	"BC&GS#22	"	310

Remarks:—

NAME Brotton, John

1746

TRACT Addition

COUNTY

Now Worcester

Certificate	40	Acres	Libe	BY. & GS. #1	Folio	26
"	"	"	"	"	"	"
Patent	40	"	"	T. I. #3	"	31

Remarks:—

NAME	Brotton, John
SURVEY DATE	1747
TRACT	Addition
COUNTY	Somerset
ACRES	40
CERTIFICATE No.	9

NAME Brough, William

1644

TRACT Poplar Neck

COUNTY St. Mary's

Certificate 200 Acres Liber AB&H Folio 99

" " " " " "

Patent " " " "

Remarks: (1644)

NAME **Brough, William**

1651

TRACT **Brough**

COUNTY

St. Mary's

Certificate **300**

Acres

Liber **AB&H**

Folio **147**

“

“

“

“

Patent

“

“

“

Remarks:—

(1652)

NAME Brougham, Patrick

PATENT DATE 1776

TRACT Fox Range

COUNTY

Dorchester

Certificate	75½	Acres	Liber BC&GS#51	Folio	478
“	“	“	“	“	“
Patent	75½	“	“ BC&GS#52	“	459

Remarks:—

NAME Broughan, John
1731

TRACT Johns Range

COUNTY

Dorchester

Certificate	50	Acres	Liber	I. L. #B	Folio	439
"	"	"	"	"	"	"
Patent	50	"	"	P. L. #8	"	130

Remarks:—

NAME **Broughan, John**

1743

TRACT **Johns Chance**

COUNTY

Dorchester

Certificate	8	Acres	Liber	L.G.#C	Folio	326
“	“	“	“	“	“	“
Patent	8	“	“	L.G.#B	“	761

Remarks:—

NAME Broughan, John

SURVEY DATE 1790

TRACT Reliance

COUNTY Dorchester

ACRES 94 1/4

CERTIFICATE No. 1088

NAME Broughan, John
SURVEY DATE 1792
TRACT Three Square
COUNTY Dorchester
ACRES 9 1/4
CERTIFICATE No. 1231

NAME Broughan, Patrick

1732

TRACT Patricks Range

COUNTY Dorchester

Certificate 50 Acres Liber A.M.#1 Folio 157

“ “ “ “

Patent 50 “ “ P.L.#8 “ 715

Remarks:—

NAME Broughan, Patrick (See Patrick Braughan)

1734

TRACT -

COUNTY

Certificate

Acres

Liber

Folio

“

“

“

“

Patent

“

“

“

Remarks:—

NAME Broughan, Patrick
SURVEY DATE 1785
TRACT Patricks Discovery
COUNTY Dorchester
ACRES 74
CERTIFICATE No. 988

NAME Broughan, Patruok

1735

TRACT Pollards Good Will

COUNTY Dorchester

Certificate 50 Acres Liber E.I.#5 Folio 29

“ “ “ “

Patent “ “

Remarks:— Patent to Thomas Broughan, Liber E.I.#4,
folio 414

NAME Broughan. Thomas

1735

TRACT Pollards Good Will

COUNTY Dorchester

Certificate	Acres	Liber	Folio
“	“	“	“
Patent	50	“ E.I.#4	“ 414

Remarks:— Certificate in name of Patrick Broughan,
Liber E.I.#5, folio 29

NAME Broughans, Thomas

SURVEY DATE 1804

TRACT Broughans Survey

COUNTY Dorchester

ACRES 24 1/2

CERTIFICATE No. 253

NAME Broughans, Thomas
SURVEY DATE 1821
TRACT Pains Gift
COUNTY Dorchester
ACRES 335 1/2
CERTIFICATE No 968

NAME Broughe, William

1644

TRACT Poplar Neck

COUNTY St. Mary's

Certificate 200 Acres Liber 1 Folio 123

..

Patent

Remarks: -- (1644)



NAME Broughton, John

1694

TRACT Welsh Folly

COUNTY

Now Worcester

Certificate	300	Acres	Liber	B#23	Folio	38
“	“	“	“	“	“	“
Patent	300	“	“	B#23	“	39

Remarks: —

NAME Broughton, John

1747

TRACT Turkey Point

COUNTY

Worcester

Certificate	50	Acres	LibeBY. &GS. #1	Folio	90
"		"	"	"	
Patent	50	"	"	T.I.#3	" 2

Remarks:—

NAME **Broughton, John**

PATENT DATE **1765**

TRACT **Broughtons Purchase**

COUNTY **Somerset**

Certificate	274	Acres	Liber	BC&GS#30	Folio	469
"	"	"	"	"	"	"
Patent	274	"	"	BC&GS#32	"	56

Remarks:—

NAME Broughton, John, et al,

SURVEY DATE 1776

TRACT Partnership

COUNTY Somerset

ACRES 97 1/2

CERTIFICATE No. 477

NAME Broughton, Samuel

1752

TRACT Nathaniels Lott

COUNTY

Worcester

Certificate 50 **Acres** **Liber** Y.&S.#7 **Folio** 354

“ “ “ “

Patent 50 “ “ BY.&GS.#4 “ 310

Remarks:—

NAME **Broward, James**

1707

TRACT **Browards Marsh**

COUNTY

Kent

Certificate	76	Acres	Liber	D.D.#5	Folio	104
"	"	"	"	"	"	"
Patent	76	"	"	D.D.#5	"	104

Remarks:—

NAME Broward, James

1707

TRACT Browards Reserve

COUNTY Kent

Certificate	200	Acres	Liber	D. D. #5	Folio	497
"	"	"	"	"	"	"
Patent	200	"	"	D. D. #5	"	497
Remarks:—				P. L. #3	"	6

NAME Broward, James

1733

TRACT Browards Industry

COUNTY Kent

Certificate	123	Acres	Liber	A.M.#1	Folio	388
“	“	“	“	“	“	“
Patent	123	“	“	P.L.#8	“	790

Remarks:—

NAME Browing, Elias
SURVEY DATE 1787
TRACT Vexation
COUNTY Montgomery
ACRES 235 1/4
CERTIFICATE No. 301