

msa stager s1426 11/24/99 dfh/hrh

NAME Bread, Thomas

SURVEY DATE 1744

TRACT Eliz Anne's Pleasant Hills

COUNTY Baltimore

ACRES 242

CERTIFICATE No. 474

NAME Breading, Linsey Opa

PATENT DATE 1795

TRACT Breadings Luck

COUNTY Caroline

Certificate 189 Acres Liber I C # K Folio 436

“ “ “ “ “

Patent 189 “ “ I C # G “ 617

Remarks:—

NAME Breadwell, Isaiah

1739

TRACT Last Choice

COUNTY

Now Worcester

Certificate	110	Acres	Liber	E.I.#5	Folio	403
"	"	"	"	"	"	"
Patent	110	"	"	L.G.#B	"	38

Remarks:---

NAME Bready, Rebecca

1744

TRACT Bready's Chance

COUNTY

Now Wicomico

Certificate	171	Acres	Liber	L.G.#E	Folio	667
"	"	"	"	"	"	"
Patent	171	"	"	P.T.#1	"	243

Remarks:

NAME Breames, Christopher

1671

TRACT Antwerp

COUNTY Now Prince George's

Certificate	200	Acres	Liber	16	Folio	344
-------------	-----	-------	-------	----	-------	-----

..
----	----	----	----	----	----	----

Patent
--------	----	----	----	----	----	----

Remarks:

NAME Breames, Christopher

1672

TRACT Antwerp

COUNTY Charles

Certificate	200	Acres	Liber	12	Folio	542
"	"	"	"	"	"	"
Patent	200	"	"	14	"	520

Remarks:

NAME Breathead, Edward
SURVEY DATE 1797
TRACT Batchelor's Choice
COUNTY Washington
ACRES 51
CERTIFICATE No. 36

NAME	Breathad, Edward
SURVEY DATE	1797
TRACT	Small Hope
COUNTY	Washington
ACRES	39 1/4
CERTIFICATE No.	345

NAME Breathed, Francis

SURVEY DATE 1815

TRACT Defence

COUNTY Montgomery

ACRES 2 1/4

CERTIFICATE No. 67

TRACT Breather, Francis

SURVEY DATE 1815

NAME Sine Gua Non

COUNTY Montgomery

ACRES 2

CERTIFICATE No. 256

NAME Bredell, Elihu

PATENT DATE 1767

TRACT Timber Grove

COUNTY

Worcester

Certificate 82½ Acres Liber BC&GS#34 Folio 162

“ “ “ “

Patent 82½ “ “ BC&GS#33 “ 126

Remarks:--

NAME Bredell, James Stephen

1744

TRACT Timber Grove

COUNTY Worcester

Certificate	78	Acres	Liber	L.G.#C	Folio	617
"	"	"	"	"	"	"
Patent	78	"	"	P.T.#2	"	186

Remarks:—

NAME Bredell, James Stephens

1743

TRACT Stephens Addition

COUNTY Worcester

		Acres	Liber	L. G. #C	Folio	
Certificate	22					616
"		"	"		"	
Patent	32	"	"	P.T.#1	"	150

Remarks: --

NAME **Bredell, Isaiah**
1738

TRACT **Increase**

COUNTY

Now **Worcester**

Certificate	50	Acres	Liber	E. I. #5	Folio	326
"	"	"	"	"	"	"
Patent	50	"	"	E. I. #6	"	115

Remarks:—

NAME Breeding, Lindsey Opa
SURVEY DATE 1797
TRACT Breeding's Success
COUNTY Caroline
ACRES 294
CERTIFICATE No. 51

NAME **Breedon, Gerard**

1672

TRACT **Slow**

COUNTY **Charles**

Certificate	32	Acres		Liber	17	Folio	246
“	“	“	“	“	“	“	“
Patent	32	“	“	“	17	“	260

Remarks:—

NAME Breedwell, Isaiah

1742

TRACT Long Ridge Tract

COUNTY

Now Worcester

Certificate	250	Acres	Liber	E. I. #3	Folio	507
“	“	“	“	“	“	“
Patent	250	“	“	E. I. #2	“	706

Remarks:—

NAME Breeme, John

1682

TRACT Jamaica

COUNTY Now Queen Anne's

Certificate	150	Acres	Liber 21	Folio	230
"	"	"	"	"	"
Patent	150	"	" C.B.#3	"	189

Remarks: --

NAME	Breenwood, Thomas
SURVEY DATE	1795
TRACT	Hog Ruting Island
COUNTY	Dorchester
ACRES	6 3/4
CERTIFICATE No.	592

NAME Breerwood, Thomas

PATENT DATE 1796

TRACT Breerwoods Purchase

COUNTY

Dorchester

Certificate	381 $\frac{1}{4}$	Acres	Liber I	C # K	Folio	545
"	"	"	"	"	"	"
Patent	381 $\frac{1}{4}$	"	"	I C # G	"	701

Remarks:—

NAME Breerwood, Thomas

PATENT DATE 1796

TRACT Privilege

COUNTY

Dorchester

Certificate 91 $\frac{1}{4}$ Acres Liber I C # K Folio 544

“ “ “ “

Patent 91 $\frac{1}{4}$ “ “ I C # G “ 700

Remarks:—

NAME Breerwood, Thomas

PATENT DATE 1844

TRACT Lockerman's Lot

COUNTY Dorchester

Certificate	Acres	Liber	Folio
"	"	"	"
Patent 564 1/2	"	" GGP#5	" 146

Remarks:-- Certificate in name of Thomas Lockerman
Liber GGP#6, folio 282

NAME Brehon, James Gloster

PATENT DATE 1795

TRACT Brehons Purchase

	COUNTY	St. Mary's		
Certificate	113	Acres	Liber IC#K	Folio 370
"	"	"	"	"
Patent	"	"	"	"

Remarks:— Patented to Henry King
Liber IC#G, folio 629

NAME Brengle, Laurence

PATENT DATE 1798

TRACT Obtuse Triangle (The)

		COUNTY	Frederick			
Certificate	$1\frac{1}{2}$	Acres	Liber I C # 0	Folio		393
"		"	"	"		
Patent	$1\frac{1}{2}$	"	" I C # L	"		481

Remarks:—

NAME Brengle Laurence & John Geyer

PATENT DATE 1800

TRACT Distillary (The)

COUNTY Frederick

Certificate	25	Acres	Liber	IC#N	Folio	397
"	"	"	"	"	"	"
Patent	25	"	"	IC#M	"	689

Remarks:—

NAME Brengle, Lawrence

PATENT DATE 1787

TRACT Hap Hazzard

COUNTY Frederick

Certificate	Acres	Liber	Folio
"	"	"	"
Patent	28	" I C # C	" 253

Remarks: Certificate in name of William Ballinger
Liber I C # D Folio 70

NAME Brengle, Lawrence

PATENT DATE 1798

TRACT Secret Revealed (The)

COUNTY Anne Arundel

Certificate	28 $\frac{1}{2}$	Acres	Liber IC#O	Folio	393
-------------	------------------	-------	------------	-------	-----

"	"	"	"	"	"
---	---	---	---	---	---

Patent	"	"	"	"	"
--------	---	---	---	---	---

Remarks:— Patented to William House
Liber IC#M, folio 450.

NAME Brengle, Lawrence

PATENT DATE 1800

TRACT Circumbendibus

		COUNTY	Frederick		
Certificate	145	Acres	Liber IC#N	Folio	486
"	"	"	"	"	"
Patent	145	"	" IC#L	"	610

Remarks:--

NAME Brengle, Lawrence

PATENT DATE 1800

TRACT Nest Egg (The)

COUNTY Frederick

Certificate	Acres	Liber	Folio
"	"	"	"
Patent	136	" IC#M	" 718

Remarks:— Certificate in name of Valentine
Brother, Liber IC#N, folio 396.

NAME Brengle, Lawrence

PATENT DATE 1800

TRACT Poplar Grove

COUNTY Frederick

Certificate	599	Acres	Liber	IC#N	Folio	485
-------------	-----	-------	-------	------	-------	-----

“	“	“	“	“	“	“
---	---	---	---	---	---	---

Patent	599	“	“	IC#P	“	32
--------	-----	---	---	------	---	----

Remarks:--

NAME Brengle, Lawrence

PATENT DATE 1801

TRACT Fielders Neglect

COUNTY Frederick

Certificate	Acres	Liber	Folio
"	"	"	"
Patent 8	"	" IC#L	" 671

Remarks: - Certificate in name of Valentine
Brother, Liber IC#N, folio 727.

NAME Brengle, Lawrence

PATENT DATE 1801

TRACT Got By Chance

COUNTY Frederick

Certificate	Acres	Liber	Folio
"	"	"	"
Patent	$8\frac{3}{4}$	"	IC#P
			" 209

Remarks:— Certificate in name of Valentine
Brother, Liber IC#N, folio 727.

NAME Brengle, Lawrence

PATENT DATE 1801

TRACT Valentines Day

COUNTY Frederick

Certificate	5 1/4	Acres	Liber	IC#N	Folio	594
"	"	"	"	"	"	"
Patent	5 1/4	"	"	IC#P	"	100

Remarks:---

NAME Brengle, Lawrence

PATENT DATE 1802

TRACT Derr's Purchase

		COUNTY	Frederick			
Certificate	3 $\frac{1}{2}$	Acres	Liber	IC#R	Folio	93
"	"	"	"	"	"	"
Patent	3 $\frac{1}{2}$	"	"	IC#L	"	725

Remarks:—

NAME Brengle, Lawrence

PATENT DATE 1802

TRACT Saint Patrick's Day in the Morning

COUNTY Frederick

Certificate	$2\frac{3}{4}$	Acres	Liber	IC#R	Folio	94
“	“	“	“	“	“	“
Patent	$2\frac{3}{4}$	“	“	IC#L	“	725

Remarks:—

NAME Brengle, Lawrence

PATENT DATE 1802

TRACT Under Heason

		COUNTY	Frederick		
Certificate	5	Acres	Liber IC#R	Folio	93
"	"	"	"	"	"
Patent	5	"	" IC#L	"	724

Remarks:—

NAME Brengle, Lawrence

PATENT DATE 1804

TRACT Long Point

COUNTY Frederick

Certificate $1\frac{3}{4}$ Acres Liber IC#Q Folio 501

“ “ “ “

Patent “ “ “

Remarks:— Patented to Dennis Hagan

Liber IC#P, folio 607.

NAME Brengle, Lawrence

PATENT DATE 1805

TRACT I Don't Know What

		COUNTY	Frederick		
Certificate	5	Acres	Liber IC#Q	Folio	524
"	"	"	"	"	"
Patent	"	"	"	"	"

Remarks:— Patented to Thomas S. Lee
Liber IC#S, folio 215.

NAME Brengle, Lawrence

PATENT DATE 1807

TRACT Labourer's Lot

		COUNTY	Frederick			
Certificate	$1\frac{3}{4}$	Acres	Liber	IC#R	Folio	529
"	"	"	"	"	"	"
Patent	"	"	"	"	"	"

Remarks:— Patented to Lawrence Bowrice,
Liber IC#S, folio 494.

NAME Brengle, Lawrence

PATENT DATE 1810

TRACT Betwixt Two Barrens

COUNTY

Frederick

Certificate 23 Acres Liber JK#U Folio 312

“ “ “ “

Patent “ “ “

Remarks:— Patented to Jacob Smeltzer
Liber JK#T, Liber 261

NAME Brengle, Lawrence

PATENT DATE 1810

TRACT Lawrences Retirement

		COUNTY	Frederick			
Certificate	$2\frac{3}{4}$	Acres	Liber	JK#U	Folio	432
"		"	"		"	
Patent	$2\frac{3}{4}$	"	"	JK#T	"	391

Remarks:—

NAME Brengle, Lawrence

PATENT DATE 1810

TRACT Wood Lot

		COUNTY	Frederick		
Certificate	$6\frac{1}{4}$	Acres	Liber	JK#U	Folio 433
"		"	"		"
Patent	$6\frac{1}{4}$	"	"	JK#T	" 391

Remarks:—

NAME Brengle, Lawrence

PATENT DATE 1814

TRACT The Garden Spot

		COUNTY	Frederick			
Certificate	1/2	Acres	Liber	IB#B	Folio	506
“	“	“	“	“	“	“
Patent	1/2	“	“	IB#A	“	506

Remarks:--

NAME Brengle, Lawrence

PATENT DATE 1815

TRACT The Snake

COUNTY Frederick

Certificate 4 1/4 Acres Liber IB#D Folio 213

“ “ “ “

Patent “ “ “

Remarks:— Patented to Henry Bowlers

Liber IB#C, folio 272

NAME Brengle, Lawrence

PATENT DATE 1816

TRACT Addition to White Neck's Alley

COUNTY Frederick

Certificate $1\frac{1}{4}$ Acres Liber IB#D Folio 406

“ “ “ “

Patent “ “ “

Remarks: -- Patented to Lawrence Brengle and
Charles Cunningham, Liber IB#C, folio 377.

NAME Brengle, Lawrence, et al,

PATENT DATE 1816

TRACT Addition to White Neck's Alley

COUNTY Frederick

Certificate	Acres	Liber	Folio
"	"	"	"
Patent	1 $\frac{1}{4}$	" IB#C	" 377

Remarks:-- Certificate in name of Lawrence Brengle,
Liber IB#D, folio 406.

NAME Brengle, Lawrence

PATENT DATE 1816

TRACT Betwixt and Between

COUNTY Frederick

Certificate 5 Acres Liber IB#D Folio 404

" " " "

Patent " " "

Remarks: Patented to Lawrence Brengle and
Charles Cunningham, Liber IB#C, folio 380.

NAME Brengle, Lawrence, et al,

PATENT DATE 1816

TRACT Betwixt and Between

COUNTY Frederick

Certificate	Acres	Liber	Folio
"	"	"	"
Patent 5	"	" IB#C	" 380

Remarks: — Certificate in name of Lawrence Brengle,
Liber IB#D, folio 404.

NAME Brengle, Lawrence

PATENT DATE 1816

TRACT First Addition to the Boot Jack

COUNTY Frederick

Certificate	3 1/2	Acres	Liber	IB#D	Folio	385
-------------	-------	-------	-------	------	-------	-----

“	“	“	“	“	“	“
---	---	---	---	---	---	---

Patent	3 1/2	“	“	IB#C	“	432
--------	-------	---	---	------	---	-----

Remarks:—

NAME Brengle, Lawrence

PATENT DATE 1816

TRACT Every Little Helps

COUNTY Frederick

Certificate	3 3/8	Acres	Liber	IB#D	Folio	382
-------------	-------	-------	-------	------	-------	-----

"	"	"	"	"	"	"
---	---	---	---	---	---	---

Patent	3 3/8	"	"	IB#C	"	430
--------	-------	---	---	------	---	-----

Remarks:—

NAME Brengle, Lawrence

PATENT DATE 1816

TRACT Goodman's Neglect

COUNTY Frederick

Certificate	5	Acres	Liber	IB#D	Folio	382
“	“	“	“	“	“	“
Patent	5	“	“	IB#C	“	431

Remarks:—

NAME **Brengle, Lawrence**

PATENT DATE **1816**

TRACT **Only A Name**

COUNTY

Frederick

Certificate **2**

Acres

Liber **IB#D**

Folio

409

“

“

“

“

Patent

“

“

“

Remarks:—

Patented to John McNeill,

Liber IB#C, folio 376.

NAME Brengle, Lawrence

PATENT DATE 1816

TRACT Peace

COUNTY Frederick

Certificate	1 1/4	Acres	Liber	IB#D	Folio	384
"	"	"	"	"	"	"
Patent	1 1/4	"	"	IB#C	"	433

Remarks:—

NAME Brengle, Lawrence

PATENT DATE 1816

TRACT Peradventure

	COUNTY	Frederick		
Certificate	$8\frac{3}{4}$	Acres	Liber IB#D	Folio 407
"	"	"	"	"
Patent	"	"	"	"

Remarks:-- Patented to Charles Cunningham,
Liber IB#C, folio 379.

NAME Brengle, Lawrence

PATENT DATE 1816

TRACT Poplar Timber

COUNTY Frederick

Certificate	44	Acres	Liber IB#D	Folio	405
-------------	----	-------	------------	-------	-----

"	"	"	"	"	"
---	---	---	---	---	---

Patent	"	"	"	"	"
--------	---	---	---	---	---

Remarks: -- Patented to Lawrence Brengle and Charles Cunningham, Liber IB#C, folio 378.

NAME Brengle, Lawrence, et al,

PATENT DATE 1816

TRACT Poplar Timber

COUNTY Frederick

Certificate

Acres

Liber

Folio

“

“

“

“

Patent

44

“

“

IB#C

“

378

Remarks:— Certificate in name of Lawrence Brengle,
Liber IB#D, folio 405.

NAME Brengle, Lawrence

PATENT DATE 1816

TRACT Second Addition to the Boot Jack

COUNTY Frederick

Certificate	2 1/4	Acres	Liber	IB#D	Folio	383
-------------	-------	-------	-------	------	-------	-----

"	"	"	"	"	"	"
---	---	---	---	---	---	---

Patent	2 1/4	"	"	IB#C	"	434
--------	-------	---	---	------	---	-----

Remarks:—

NAME Brengle, Lawrence

PATENT DATE 1818

TRACT Just Found Out

COUNTY Frederick

Certificate 2-2-30 Acres Liber IB#G Folio 59

“ “ “ “

Patent “ “

Remarks:— Patented to John Stottlemyer,
Liber IB#C, folio 651.

NAME Brenington, Smith

1761

TRACT Garden Sport (The)

		COUNTY	<u>Now</u> Wicomico		
Certificate	100	Acres	Liber BC&GS#19	Folio	97
"	"	"	"	"	"
Patent	100	"	" BC&GS#15	"	398

Remarks:—

NAME Brenneman, Christian L., et al,
SURVEY DATE 1873
TRACT Laurel Swamp
COUNTY Garrett
ACRES 100
CERTIFICATE No. 31

NAME Brenner, D. M.

PATENT DATE 1892

TRACT Ben and Nora

COUNTY Washington

Certificate	48	7/10	Sq. Ps.	Liber	JTS#1	Folio	108
"	"	"	"	"	"	"	"
Patent	48	7/10	Sq. Ps.	"	WRH#2	"	424

Remarks:—

NAME Brent, Giles

1639

TRACT

COUNTY St. Mary's

Certificate 63 Acres Liber AB&H Folio 65

“ “ “ “

Patent 63 “ “ AB&H “ 65

Remarks:— Town Land.

NAME Brent, Giles

1640

TRACT Kent Fort Manor

COUNTY St. Mary 's

Certificate	1000	Acres	Liber	1	Folio	46
..
Patent	1000	1	..	46

Remarks:

NAME Brent, Giles

1640

TRACT Mannor of Kent Fort

COUNTY St. Mary's

Certificate	1000	Acres	Liber	AB&H	Folio	70
..
Patent	1000	AB&H	..	70

Remarks:

NAME Brent, Giles

1642

TRACT White House (The)

COUNTY St. Mary's

Certificate	63	Acres	Liber 1	Folio	33
"	"	"	"	"	"
Patent	63	"	" 1	"	34

Remarks:—

(1642)

NAME Brent, Henry

1682

TRACT Pitchcroft

COUNTY

Prince George's

Certificate

Acres

Liber

Folio

“

“

“

“

Patent

400

“

“

C.B.#2

“

474

Remarks:—

Certificate in name of Edward Fitzherber

Liber 17, folio 311

NAME **Brent, Henry**

PATENT DATE **1767**

TRACT **Goose Creek**

COUNTY **Charles**

Certificate

Acres

Liber

Folio

“

“

“

“

Patent **956**

“

“ **BC&GS#33**

“

28

Remarks:-- **Certificate in name of William Chandler
Liber BC&GS#34, folio 360**

NAME Brent, Margaret & Mary

1639

TRACT - St. Thomas's

COUNTY St. Mary's

Certificate	70 $\frac{1}{2}$	Acres	Liber	1	Folio	31
..
Patent	70 $\frac{1}{2}$	1	..	31

Remarks:

NAME Brent, Mary and Margerite
1639

TRACT Sisters Freehold, (The)

COUNTY St. Mary's

Certificate	70- $\frac{1}{2}$	Acres	Liber	AB&H	Folio	63
"	"	"	"	"	"	"
Patent	70- $\frac{1}{2}$	"	"	AB&H	"	64

Remarks:— (1639)

NAME Brent, Robert

SURVEY DATE 1772

TRACT Tulip Hill

COUNTY Charles

ACRES 389

CERTIFICATE No. 480

NAME Brent, Robert

PATENT DATE 1795

TRACT Part of Jarboe on High Clifts Resurveyed

COUNTY Charles

Certificate 20A-1R Liber I C # K Folio 369

“ “ “ “

Patent 20A-1R “ “ I C # G “ 604

Remarks:—

NAME Brent, Robert

SURVEY DATE 1800

TRACT Brent Field.

COUNTY Charles

ACRES 437

CERTIFICATE No. 54

NAME	Brent, Robert
SURVEY DATE	1801
TRACT	Brent's Purchase
COUNTY	Prince George's
ACRES	50
CERTIFICATE No.	63

NAME Brent, Thomas

PATENT DATE 1796

TRACT Brents Chance

COUNTY Washington

Certificate	406	Acres	Liber	IC#N	Folio	11
"	"	"	"	"	"	"
Patent	406	"	"	IC#L	"	112

Remarks:--

NAME Brent, Thomas C.,

PATENT DATE 1832

TRACT Pine Hills

	COUNTY	Washington		
Certificate	55 $\frac{1}{2}$	Acres	Liber GGB#2	Folio 285
"	"	"	"	"
Patent	"	"	"	"

Remarks:— Patented to Charles Norris,
Liber GGB#1, folio 340.

NAME Brent, Thomas C.,

PATENT DATE 1832

TRACT Unity

COUNTY

Now Allegany

Certificate 96½ Acres Liber GGB#3 Folio 264

“ “ “ “

Patent “ “ “ “

Remarks:-- Patented to Charles Norris,
Liber GGB#1, folio 339.

NAME	Brent, William
SURVEY DATE	1775
TRACT	Brent's Hazard
COUNTY	Queen Anne's
ACRES	92
CERTIFICATE No.	27

NAME Brerely, Thomas

1678

TRACT Brerelys Delight

COUNTY Talbot

Certificate	150	Acres	Liber 21	Folio 122
"	"	"	"	"
Patent	150	"	" 21	" 122

Remarks: —



NAME **Brereton, Thomas**

1676

TRACT **Recovery**

COUNTY

Now **Wicomico**

Certificate **500** Acres Liber **19** Folio **439**

“ “ “ “ “

Patent “ “ “

Remarks:—

NAME Brereton, Thomas

1681

TRACT Recovery

COUNTY

Now Wicomico

Certificate	500	Acres	Liber	21	Folio	233
"	500	"	"	31	"	251
Patent	500	"	"	C.B.#3	"	449

Remarks: -

NAME Brereton, Thomas

1751

TRACT. Breretons Troubles

COUNTY Now Harford

Certificate 76 Acres Libe BY.&GS.#5 Folio 437

“ “ “ “

Patent “ “

Remarks: Patent to James Maxwell, Liber BY.&GS.#3
folio 255

NAME Brereton, William
1678

TRACT Breretons Chance

COUNTY Now Wicomico

Certificate	300	Acres	Liber	15	Folio	328
"	"	"	"	"	"	"
Patent	300	"	"	15	"	496

Remarks:—

NAME Brereton, William

1681

TRACT Mile End

COUNTY Now Wicomico

Certificate	Acres	Liber	Folio
"	"	"	"
Patent	250	" C.B.#2	" 403
Remarks:	Certificate in name of William Stevens Liber 31, folio 312		

NAME **Brereton, William**

1682-3

TRACT **Island Marsh**

COUNTY **Now Wicomico**

Certificate	50	Acres	Liber	23	Folio	32
"	"	"	"	"	"	"
Patent	"	"	"	"	"	"

Remarks:—

NAME Brereton, William

1684

TRACT White Chapel Green

COUNTY Now Wicomico

Certificate 50 Acres Liber 33 Folio 32

" " " "

Patent " " "

Remarks: Patent to Adrian Gurdin, Liber IB&IL.#c
folio 157

NAME Brereton, William

1802

TRACT Middle Neck (The)

COUNTY Now Wicomico

Certificate 300 Acres Liber 22 Folio 424

“ “ “ “

Patent “ “ “

Remarks:---

NAME Bresco, John

1761

TRACT Black Rock, (The)

COUNTY

Now Montgomery

Certificate	88½	Acres	Liber BC&GS#14 Folio	620
"	"	"	"	"
Patent	88½	"	" BC&GS#17 "	509

Remarks:---

NAME Bresshears William

SURVEY DATE 1748

TRACT Resurvey on William & John

COUNTY Frederick

ACRES 3341

CERTIFICATE No. 749

NAME Brett, Elizabeth & John Ward

1705

TRACT Widows Mite (The)

COUNTY

Prince George's

Certificate 300 Acres Liber D.D.#5 Folio 184

“ “ “ “

Patent 300 “ “ W.D. “ 495

Remarks:— Another Patent, Liber D.D.#5, folio 184

NAME Brett. George

1674

TRACT Bretts Beginning

COUNTY Charles

Certificate	100	Acres	Liber	17	Folio	523
-------------	-----	-------	-------	----	-------	-----

“	“	“	“	“	“	“
---	---	---	---	---	---	---

Patent	100	“	“	18	“	228
--------	-----	---	---	----	---	-----

Remarks:— Adjoining Ingothorpe

NAME Brett, George

1733

TRACT Bretts Good Hope

COUNTY Charles

Certificate	448	Acres	Liber	A.M.#1	Folio	349
“	“	“	“	“	“	“
Patent	448	“	“	P.L.#8	“	787

Remarks:—

NAME Brett, Henry

PATENT DATE 1767

TRACT Elgins Purchase

COUNTY

Charles

Certificate	100 $\frac{1}{2}$	Acres	Libe	BC&GS#34	Folio	370
"	"	"	"	"	"	"
Patent	100 $\frac{1}{2}$	"	"	BC&GS#31	"	371

Remarks:—

NAME Bretton, William

1640

TRACT

COUNTY St. Mary's

Certificate 750 Acres Liber AB&H Folio 81

..

..

..

..

Patent 750 .. AB&H .. 81

Remarks.

(1640)

NAME Bretton, William

1640

TRACT -

COUNTY St. Mary's

Certificate

Aeres

Liber

Folio

..

..

..

..

Patent

750

..

..

AB&H

..

8

Remarks

(1640)

NAME **Bretton, William**

1640

TRACT **Little Brittain, Manor of**

COUNTY **St. Mary's**

Certificate **750** Acres Liber **1** Folio **69**

“ “ “ “

Patent **750** “ “ **1** “ **69**

Remarks:—**A later patent issued Liber 2, fo. 394.**

NAME **Bretton, William**

1658

TRACT **Straights Breetton (The)**

COUNTY **St. Mary's**

Certificate	100	Acres	Liber	AB&H	Folio	28
"	100	"	"	3	"	534
Patent	100	"	"	Q	"	286

Remarks:—

(1658)

NAME Bretton, William

1659

TRACT Brereton

COUNTY Now Cecil

Certificate	500	Acres	Libet	4	Folio	270
"	"	"	"	"	"	"
Patent	500	"	"	4	"	462

Remarks:

NAME **Brevard, Adam**
 1743

TRACT **Addams Garden**
 COUNTY Worcester

Certificate	100	Acres	Liber	L.G.#E	Folio	630
“	“	“	“	“	“	“
Patent	100	“	“	P.T.#1	“	307

Remarks:

NAME Brevard, Adam

1746

TRACT Mount Hope

COUNTY Now Worcester

Certificate

Acres

Liber

Folio

“

“

“

“

Patent 300 “ “ BT.&BY.#3 “ 40

Remarks:—Certificate in name of William Brown,
Liber L.G.#E, folio 626

NAME Brevard, Adam

1747

TRACT Forrest Flower (The)

COUNTY

Worcester

Certificate 60 Acres LibeBY.&GS.#1Folio 90

“ “ “ “

Patent 60 “ “ BT.&BY.#3 “ 630

Remarks:—

NAME Brevard, Adam (See other side)

PATENT DATE 1800

TRACT Polks Neglect

COUNTY Worcester

Certificate	Acres	Liber	Folio
“	“	“	“
Patent 591	“	“ IC#P	“ 64

Remarks:— Certificate in name of Henry Bell & John
Brevard Liber IC#N, folio 532

John, Ebenezer, Campbell & James Bravard

& Henry & George Bell

NAME Brevard, John & Henry Bell

PATENT DATE 1800

TRACT Polks Neglect

COUNTY

Worcester

Certificate	591	Acres	Liber IC#N	Folio	532
"	"	"	"	"	"
Patent	"	"	"	"	"

Remarks:— Patented to Adam Brevard (see other side)
Liber IC#P, folio 64

NAME Brevard, Solomon (See Solomon Braurd)
1750

TRACT

COUNTY

Now Carroll

Certificate

Acres

Liber

Folio

“

“

“

“

Patent

“

“

“

Remarks:—

NAME Brewah, Peter

PATENT DATE 1793

TRACT Pinny Park

COUNTY Washington

Certificate	Acres	Liber	Folio
"	"	"	"
Patent 9	"	" IC#H	" 264

Remarks:— Certificate in name of John Miller
Liber IC#I, folio 284

' NAME Breward, James

1703

TRACT Brewards Marsh

COUNTY

Kent

Certificate

Acres

Liber

Folio

“

“

“

“

Patent

76

“

“

D. S. #F

“

483

Remarks: -

NAME Brewer, Elizabeth

1664

TRACT Widdows Chance

COUNTY Talbot

Certificate	640	Acres	Liber	7	Folio	452
"	"	"	"	"	"	"
Patent	640	"	"	7	"	453

Remarks:—

NAME Brewer, Frederick J.

PATENT DATE 1914

TRACT Lankford's Neglect

		COUNTY	Somerset		
Certificate	20	Acres	Liber	TAS#1	Folio 292
"		"	"	"	"
Patent	20	"	"	EST#1	" 583

Remarks:—

NAME Brewer, George

1868

TRACT Prattle Well

COUNTY St. Mary's

Certificate	100	Acres	Liber	10	Folio	537
..
Patent	100	12	..	39

Remarks:

NAME	Brewer, George G.
SURVEY DATE	1847
TRACT	Herring Marsh
COUNTY	Caroline
ACRES	3
CERTIFICATE No.	143

NAME Brewer, George G., and Hiram Greentree

PATENT DATE 1858

TRACT Brewer and Greentree's Discovery

COUNTY Baltimore

Certificate	Acres	Liber	Folio
"	"	"	"
Patent 1R-7P	"	" IM#1	" 361

Remarks:— Certificate in name of George G. Brewer
and Hiram Greentree, Liber WL&WS#3, folio
274.

NAME Brewer, George G., and Hiram Greentree

PATENT DATE 1859

TRACT Brewer and Greentree's Discovery

COUNTY Baltimore

Certificate 1R-7P Acres Liber WL&WS#3 Folio 274

“ “ “ “

Patent “ “ “

Remarks:— Patented to George G. Brewer and Hiram
Greentree, Liber IM#1, folio 361.

NAME Brewer, George G., e^t al

PATENT DATE 1859

TRACT Brewer and Greentree's Discovery

COUNTY Baltimore

Certificate 1R 7P Acres Liber WL&WS#3 Folio 274

“ “ “ “

Patent “ “ “

Remarks:—Patented to George G. Brewer and Hiram
Greentree, Liber IM#1, folio 361

NAME **Brewer, George G., et al**

PATENT DATE **1859**

TRACT **Brewer and Greentree's Discovery**

COUNTY **Baltimore**

Certificate	Acres	Liber	Folio
"	"	"	"
Patent 1R 7P	"	" IM#1	" 361

Remarks:—Certificate in name of George G. Brewer and Hiram Greentree, Liber **WL&WS#3**, folio **274**

NAME Brewer, Henry

PATENT DATE 1834

TRACT Part of Grassey Cabbin

COUNTY

Allegheny

Certificate	427 $\frac{1}{4}$	Acres	Liber	GGB#2	Folio	529
“	“	“	“	“	“	“
Patent	427 $\frac{1}{4}$	“	“	GGB#1	“	541

Remarks:--

NAME Brewer, John

1659

TRACT Brewerston

COUNTY Anne Arundel

Certificate	400	Acres	Liber	4	Folio	285
..
Patent	400	4	..	505

Remarks.

NAME Brewer, John

1663

TRACT Security (The)

COUNTY Anne Arundel

Certificate	66	Acres	Liber	6	Folio	5
"	"	"	"	"	"	"
Patent	66	"	"	6	"	267

Remarks:

NAME Brewer, John

1667

TRACT Larkinton

COUNTY Anne Arundel

Certificate	Acres	Liber	Folio
"	"	"	"
Patent 300	"	" 5	" 462
Remarks:	A later Patent, Liber 11, folio 135.		

NAME Brewer, John

1678

TRACT Collierby

COUNTY Anne Arundel

Certificate	Acre	Liber	Folio
"	"	"	"
Patent	150	" 20	" 68

Remarks:—

NAME Brewer, John

1687

TRACT Brewers Chance

COUNTY

Anne Arundel

Certificate	153	Acres	Liber	23	Folio	194
“	“	“	“	“	“	“
Patent	153	“	“	N.S.#2	“	402

Remarks:—

NAME Brewer, John
SURVEY DATE 1742-3
TRACT Brewer's Best
COUNTY St. Mary's
ACRES 144
CERTIFICATE No. 80

NAME Brewer, John A.

SURVEY DATE 1840

TRACT Mount Rock

COUNTY Washington

ACRES 133-3-26.8

CERTIFICATE No. 234

NAME Brewer, John M.

SURVEY DATE 1866

TRACT Ash's Glade

COUNTY Allegany

ACRES 210 5/8

CERTIFICATE No. 64

NAME Brewer, Joseph

1710

TRACT Brewerton

COUNTY

Anne Arundel

Certificate	260	Acres	Liber	D.D.#5	Folio	669
"	"	"	"	"	"	"
Patent	260	"	"	D.D.#5	"	669
Remarks:—				P.L.#3	"	180

NAME Brewer, Nicholas

SURVEY DATE 1782

TRACT Brewer's Pleasure

COUNTY Anne Arundel

ACRES 15

CERTIFICATE No. 93

NAME Brewer, Nicholas

PATENT DATE 1792

TRACT Brewers Island

COUNTY

Anne Arundel

Certificate 70P

Acres

Liber IC#I

Folio 191

“

“

“

“

Patent 70P

“

“ IC#H

“ 160

Remarks: --

NAME Brewer, Nicholas

PATENT DATE 1792

TRACT Brewers Search

		COUNTY	Anne Arundel		
Certificate	8	Acres	Liber	IC#I	Folio 190
"	"	"	"	"	"
Patent	8	"	"	IC#H	" 160

Remarks:—

NAME Brewer, Nicholas

PATENT DATE 1792

TRACT Brewers Trouble

		COUNTY	Anne Arundel		
Certificate	23 $\frac{3}{4}$	Acres	Liber	IC#I	Folio 191
"		"	"	"	"
Patent	23 $\frac{3}{4}$	"	"	IC#H	" 161

Remarks:—

NAME Brewer, Nicholas

PATENT DATE 1820

TRACT Heeth's Neglect

COUNTY Allegany

Certificate	Acres	Liber	Folio
"	"	"	"
Patent	191	" IB#G	" 411

Remarks:-- Certificate in name of John Gibson
Liber IB#G, folio 411.

NAME **Brewer, Nicholas**

PATENT DATE **1844**

TRACT **Addition to Dew's Discovery**

COUNTY **Baltimore**

Certificate

Acres

Liber

Folio

“

“

“

“

Patent

3½

“

“

GGB#5

“

193

Remarks:— **Certificate in name of Robert Dew,
Liber GGB#6, folio 352.**

NAME Brewer, Nicholas,

PATENT DATE 1844

TRACT Dew's Discovery

COUNTY Baltimore

Certificate	Acres	Liber	Folio
"	"	"	"
Patent 27	"	" GGB#5	" 192

Remarks:— Certificate in name of Robert Dew
and Stephen Gunby, Liber GGB#6,
folio 350.

NAME Brewer, William C., et al,

PATENT DATE 1914

TRACT Lankford's Neglect

		COUNTY	Somerset		
Certificate	20	Acres	Liber TAS#1	Folio	292
"	"	"	"	"	"
Patent	20	"	" EST#1	"	583

Remarks:—

NAME Brewin, John

1747

TRACT Pleasant Garden or Garding

COUNTY Worcester

Certificate	100	Acres	Libe	BY.&GS.#1	Folio	481
"	"	"	"	"	"	"
Patent	100	"	"	T.I.#3	"	406

Remarks:—

NAME Brewington, Smith

PATENT DATE 1765

TRACT Addition to Garden Spot

COUNTY Now Wicomico

Certificate 278 Acres Liber BC&GS#24Folio 455

“ “ “ “

Patent 278 “ “ BC&GS#28 “ 165

Remarks:—

NAME Brewington, Smith
SURVEY DATE 1823
TRACT Second Addition to the Garden Spot
COUNTY Worcester
ACRES 359 3/4
CERTIFICATE No. 1167

NAME Brian, Nicholas and Joshua Gorsuch

PATENT DATE 1820

TRACT Brian's Discovery

	COUNTY	Baltimore				
Certificate	6 $\frac{1}{2}$ -16	Acres	Liber	IB#G	Folio	495
"	"	"	"	"	"	"
Patent	6 $\frac{1}{2}$ -16	"	"	IB#E	"	499

Remarks:—

NAME Briant, James

PATENT DATE 1792

TRACT Briants Addition

COUNTY

Baltimore

Certificate	$7\frac{3}{4}$	Acres	Liber IC#I	Folio	117
"	"	"	"	"	"
Patent	$7\frac{3}{4}$	"	" IC#H	"	216

Remarks:—

NAME Briarly, Robert

SURVEY DATE 1741

TRACT Briarly's Delight

COUNTY Baltimore

ACRES 52

CERTIFICATE No. 232

NAME Briarly, Robert

SURVEY DATE 1742

TRACT Neighbour's Discovery

COUNTY Baltimore

ACRES 125

CERTIFICATE No. 1103

NAME	Briarly, William
SURVEY DATE	1818
TRACT	Future Prospect Corrected
COUNTY	Harford
ACRES	8 $\frac{3}{4}$
CERTIFICATE No.	171

NAME Brice, Ann
1727


TRACT Motherly Care

COUNTY Anne Arundel

Certificate 360 Acres Liber I.L.#A Folio 664

“ “ “ “

Patent “ “ “ “

Remarks:— Patent to Vachel Denton & wife Ann,
Liber P.L.#7, folio 215.
Tract name on  margin only.

NAME **Brice, Edmond**

PATENT DATE **1784**

TRACT **Timber & Stone**

COUNTY

Washington

Certificate **53**

Acres

Liber

IC#B

Folio

61

“

“

“

“

Patent

“

“

“

Remarks:-- **Patented to Richard Henderson, David
Horatio and Archibald Ross
Liber IC#A, folio 341**

NAME Brice, James

1742

TRACT Brices Purchase

COUNTY

Now Harford

Certificate	157	Acres	Liber	L.G.#C	Folio	377
"	"	"	"	"	"	"
Patent	157	"	"	E.I.#E	"	545

Remarks:—

NAME Brice, James

1753

TRACT Brices Purchase Corrected

COUNTY Now Harford

Certificate	253	Acres	Liber	Y.&S.#7	Folio	382
"	"	"	"	"	"	"
Patent	253	"	"	Y.&S.#8	"	13

Remarks: - -

NAME Brice, James

PATENT DATE 1775

TRACT Walters Disappointment

COUNTY Now Harford

Certificate	Acres	Liber	Folio
"	"	"	"
Patent	100	"	BC&GS#48 346

Remarks:— Certificate in name of Robert Gorden
Liber BC&GS#51, folio 53

NAME Brice, James

PATENT DATE 1786

TRACT Brices Farm

COUNTY Now Allegany

Certificate 698 Acres Liber I C # D Folio 15

“ “ “ “

Patent “ “ “

Remarks: Patent to James Wignell

Liber I C # C Folio 3

NAME **Brice, James**

PATENT DATE **1829**

TRACT **Brices Regulation**

COUNTY **Anne Arundel**

Certificate **556 1/8 Acres** Liber **IB&GGB#H** Folio **614**

" " " "

Patent " " "

Remarks:— **Patented to Robert S. and Julianne E. Bryan, et al, Liber GGB#1, folio 90.**

(See other side)

Charles and Eleanor M. Monroe.

NAME Brice, John

1664

TRACT Barren Neck

COUNTY

Anne Arundel

Certificate

Acres

Liber

Folio

“

“

“

“

Patent

118

“

“

P.L.#3

“

258

Remarks:—

NAME Brice, John

1703

TRACT Brice his Share

COUNTY

Baltimore

Certificate 900 Acres Liber D.D.#5 Folio 141

“ “ “ “ “

Patent 900 “ “ D.D.#5 “ 142

Remarks:— Another Patent, Liber W.D., folio 395

NAME Brice, John

1727

TRACT Sarahs Care for John

COUNTY Anne Arundel

Certificate	478	Acres	Liber	I.L.#B	Folio	238
"	"	"	"	"	"	"
Patent	478	"	"	P.L.#6	"	618

Remarks:—

NAME Brice, John, William Harris and Daniel
Cheston. 1740


TRACT Ramble (The)

COUNTY Cecil

Certificate	62	Acres	Liber	I.L.#C	Folio	291
"	?	"	"	"	"	"
Patent	62	"	"	L.G.#B	"	629

Remarks:—

Handwritten notes



NAME Brice, John - Wm. Harris - D. Cheston
1740

TRACT Ramble (The)

COUNTY

Cecil

Certificate	350	Acres	Liber	L.G.#C	Folio	291
"	"	"	"	"	"	"
Patent	350	"	"	L.G.#B	"	629

Remarks:

NAME Brice, John

1741

TRACT Billberry Hall

COUNTY

Now Harford

Certificate	189	Acres	Liber	D.D.#5	Folio	177
"	"	"	"	"	"	"
Patent	189	"	"	W.D.	"	418
Remarks:--	189			L.G.#B		321

NAME Brice, John - Wm. Harris - D. Cheston

1743

TRACT Frisbys Neglect

COUNTY Cecil

Certificate	71	Acres	Liber	L.G.#C	Folio	359
"	"	"	"	"	"	"
Patent	71	"	"	E.I.#6	"	668

Remarks: -

NAME Brice, John - W. Harris - D. Cheston
1743

TRACT Harris Venture

		COUNTY	Cecil			
Certificate	20	Acres	Liber	L.G.#C	Folio	352
..
Patent	20	L.G.#B	..	776

Remarks:

NAME Brice, John - Wm. Harris - D. Cheston.

1743

TRACT Neighbours Joke

COUNTY

Cecil

Certificate	42	Acres	Liber	L.G.#C	Folio	290
"	"	"	"	"	"	"
Patent	42	"	"	E.I.#6	"	582

Remarks: —

NAME Brice, John, et al,

SURVEY DATE 1743

TRACT Three Prongs

COUNTY Cecil

ACRES 100

CERTIFICATE No. 491

NAME Brice, John, Daniel Cheston & Wm. Harriss,

1747

TRACT Three Prongs (The)

COUNTY Cecil

Certificate 100 Acres Liber BY&GS #1 Folio 6

“ “ “ “

Patent “ “

Remarks:— Vacated.

NAME **Brice, John**
1750

TRACT **Addition to the Forrest**

COUNTY **Cecil**

Certificate	13	Acres	Libe BY. & GS. #5	Folio 75
“	“	“	“	“
Patent	13	“	“ BY. & GS. #2 “	406

Remarks:—

NAME Brice, John

1753

TRACT Ferry Creek Branch

COUNTY Anne Arundel

Certificate	70	Acres	Libe BY. & GS. #1	Folio	586
"	"	"	"	"	"
Patent	70	"	" BY. & GS. #2	"	394

Remarks:—

NAME Brice, John

1753

TRACT Ferry Creek Branch

COUNTY

Anne Arundel

Certificate	66	Acres	Liber	G.S.#1	Folio	249
"	"	"	"	"	"	"
Patent	66	"	"	BY.&GS.#4	"	653

Remarks:—

NAME Brice, John

1754

TRACT Addition to Heads Industry

COUNTY Frederick

Certificate	840	Acres	Liber BC&GS#9	Folio	171
"	"	"	"	"	"
Patent	840	"	" BC&GS#8	"	20

Remarks:—

NAME Brice, John

1754

TRACT Exchange (The)

COUNTY

Frederick

Certificate	920	Acres	Liber BC&GS#9	Folio	167
"	"	"	"	"	"
Patent	920	"	" BC&GS#8	"	6

Remarks:—

NAME Brice, John and five others
(See other side) 1754

TRACT Forrest (The)

COUNTY Frederick

Certificate	Acres	Liber	Folio
"	"	"	"
Patent	2078	"	" BY.&GS.#4 " 624

Remarks: Certificate in name of Henry W. Crabb
& John Needham, Liber BC.&GS.#1, folio
348

*

Alexander Beall

Sarah Needham

Andrew Hough

Henry Wright Crabb

David Ross

*

NAME Brice, John and four others


1754

TRACT King Cole

COUNTY Now Washington

Certificate	Acres	Liber	Folio
"	"	"	"
Patent 1970	"	" Y.&S.#8 "	687

Remarks:—Certificate in name of Henry Wright Crabb and John Needham, Liber BC.&GS.#1, folio 344 (See other side)



Henry Wright Crabb
David Ross
Alexander Beall
Andrew Hugh
Sarah Needham

NAME **Brice, John**

PATENT DATE **1762**

TRACT **Brice's Addition to North Crouchfield**

COUNTY **Anne Arundel**

Certificate	40	Acres	Libers BC&GS#30	Folio	113
"	"	"	"	"	"
Patent	40	"	" BC&GS#25	"	484

Remarks: —

NAME **Brice, John**
1763

TRACT **Brices Triangle**

COUNTY

Anne Arundel

Certificate	23	Acres	Libers	BC&GS#34	Folio	354
“	“	“	“	“	“	“
Patent	23	“	“	BC&GS#33	“	69

Remarks:—

NAME Brice, John

1764

TRACT Brices Discovery

COUNTY

Cecil

Certificate 140

Acres

Liber BC&GS#24 Folio 247

“

“

“

“

Patent 140

“

“ BC&GS#23 “ 134

Remarks:—

NAME **Brice, John**

1784

TRACT **Sure Bind Sure Find**

COUNTY

Anne Arundel

Certificate **128**

Acres

Liber **BC&GS#24** Folio **270**

“

“

“

“

Patent **128**

“

“ **BC&GS#23** “ **129**

Remarks:—

NAME Brice, John

PATENT DATE 1765

TRACT Brices Purchase

	COUNTY	Cecil		
Certificate	25	Acres	Liber BC&GS#34	Folio 87
"	"	"	"	"
Patent	25	"	" BC&GS#23	" 300

Remarks:--

NAME Brice, John

PATENT DATE 1765

TRACT Brices Security

COUNTY Anne Arundel

Certificate	104	Acres	Liber BC&GS#30	Folio	70
"	"	"	"	"	"
Patent	104	"	" BC&GS#28	"	408

Remarks: - -

NAME Brice, John

PATENT DATE 1765

TRACT Long Neglected

COUNTY Cecil

Certificate 11 Acres Liber BC&GS#27 Folio 127

“ “ “ “

Patent 11 “ BC&GS#25 “ 178

Remarks:---

NAME Brice, John

PATENT DATE 1766

TRACT Tetericks Folly

COUNTY Frederick

Certificate 212 Acres Liber BC&GS#30 Folio 254

“ “ “ “

Patent “ “ “

Remarks:-- Patented to David Ross,
Liber BC&GS#29, Folio 240

NAME Brice, John

PATENT DATE 1766

TRACT Teters Neglect

COUNTY Frederick

Certificate 68 Acres Liber BC&GS#30 Folio 139

“ “ “ “

Patent “ “ “

Remarks:-- Patented to David Ross,
Liber BC&GS#29, Folio 236

NAME Brice, John

PATENT DATE 1809

TRACT Trouble

COUNTY Anne Arundel

Certificate	364-7/8	Acres	Liber	JK#U	Folio	144
"	"	"	"	"	"	"
Patent	364-7/8	"	"	JK#T	"	142

Remarks: —

NAME Brice, John

PATENT DATE 1812

TRACT Fendenniss Mount

	COUNTY	Anne Arundel Co.			
Certificate	428 1/2 Acres	Liber	IB#B	Folio	249
"	"	"	"	"	
Patent	428 1/2 "	"	IB#A	"	198

Remarks:--

NAME Brice, John

PATENT DATE 1812

TRACT The Mulberry Hills

COUNTY Anne Arundel

Certificate	426 3/4 Acres	Liber	IB#B	Folio	245
"	"	"	"	"	
Patent	426 3/4 "	"	JK#T	"	515

Remarks:--

NAME Brice, John

PATENT DATE 1831

TRACT Huron

COUNTY Now Garrett

Certificate 200 Acres Liber GGB#2 Folio 235

“ “ “ “

Patent “ “ “

Remarks:-- Patented to John W. McFadon,
Liber GGB#1, folio 315.

NAME Brice, John

PATENT DATE 1831

TRACT Kensington

COUNTY

Now Garrett

Certificate 201 $\frac{1}{2}$ Acres Liber GGB#2 Folio 236

“ “ “ “

Patent “ “ “

Remarks:-- Patented to John W. McFadon,
Liber GGB#1, folio 315.

NAME Brice, John

PATENT DATE 1834

TRACT Aristotle

	COUNTY		<u>Now</u> Garrett		
Certificate	200	Acres	Liber	GGB#2	Folio 490
“	“	“	“	“	“
Patent	“	“	“	“	“

Remarks:--- Patented to John H. McFaddon,
Liber GGB#1, folio 564.

NAME Brice, John

PATENT DATE 1834

TRACT Brampton

COUNTY

Now Garrett

Certificate	200	Acres	Liber	GGB#2	Folio	486
-------------	-----	-------	-------	-------	-------	-----

“	“	“	“	“	“	“
---	---	---	---	---	---	---

Patent	“	“	“	“	“	“
--------	---	---	---	---	---	---

Remarks:-- Patented to John H. McFaddon,
Liber GGB#1, folio 557.

NAME Brice, John

PATENT DATE 1834

TRACT Drummond

		COUNTY	<u>Now</u> Garrett		
Certificate	200	Acres	Liber	GGB#2	Folio 489
"	"	"	"	"	"
Patent	"	"	"	"	"

Remarks:-- Patented to John H. McFaddon,
Liber GGB#1, folio 558.

NAME Brice, John

PATENT DATE 1834

TRACT Greece

		COUNTY	<u>Now</u> Garrett		
Certificate	200	Acres	Liber GGB#2	Folio	488
“	“	“	“	“	“
Patent	“	“	“	“	“

Remarks: - Patented to John H. McFaddon,
Liber GGB#1, folio 563.

NAME Brice, John

PATENT DATE 1834

TRACT Ingtton

	COUNTY	<u>Now</u> Garrett		
Certificate 200	Acres	Liber GGB#2	Folio	491
"	"	"	"	
Patent	"	"	"	

Remarks:--- Patented to John H. McFaddon,
Liber GGB#1, folio 565.

NAME Brice, John

PATENT DATE 1834

TRACT Jepso

	COUNTY	<u>Now</u> Garrett		
Certificate	200	Acres	Liber GGB#2	Folio 487
"	"	"	"	"
Patent	"	"	"	"

Remarks:-- Patented to John H. McFaddon,
Liber GGB#1, folio 556.

NAME Brice, Nicholas

PATENT DATE 1858

TRACT Landing Place Secured (The)

COUNTY Anne Arundel

Certificate 1-3-30 Acres Liber WL&WS#3 Folio 31

" " " " "

Patent " " "

Remarks:— Patented to Susan Brice,
Liber IM#1, folio 75.

NAME Brice, Samuel

1732

TRACT Brices Endeavour

COUNTY

Now Harford

Certificate	200	Acres	Liber	A.M.#1	Folio	243
“	“	“	“	“	“	“
Patent	200	“	“	P.L.#8	“	744

Remarks:—

NAME Brice, Sarah

SURVEY DATE 1787

TRACT Timonium

COUNTY Baltimore

ACRES 3 1/4

CERTIFICATE No. 1624

NAME Brice, Susan

PATENT DATE 1858

TRACT Landing Place Secured (The)

COUNTY Anne Arundel

Certificate

Acres

Liber

Folio

“

“

“

“

Patent 1-3-30P “ “ IM#1 “ 75

Remarks:— Certificate in name of Nicholas Brice,
Liber WL&WS#3, folio 31.

NAME Brice, Thomas

PATENT DATE 1774

TRACT Ups & Downs

COUNTY

Now Harford

Certificate	42 $\frac{1}{2}$	Acres	Liber BC&GS#50	Folio	31
"	"	"	"	"	"
Patent	42 $\frac{1}{2}$	"	" BC&GS#48	"	204

Remarks: - -

NAME Brice W. Howard

PATENT DATE 1826

TRACT I Have It At Last

COUNTY Allegany

Certificate

Acres

Liber

Folio

“

“

“

“

Patent 45 1/8 “ “ IB#F “ 404

Remarks:— Certificate in name of Thomas Dawson,
Liber IB&GGB#H folio 61.

NAME Brice, William

1683

TRACT Brices Range

COUNTY

Dorchester

Certificate	100	Acres	Liber 21	Folio 424
“	“	“	“	“
Patent	100	“	“ S.D.#A	“ 400

Remarks:—

NAME Brice, William

1683

TRACT Whittlewood

COUNTY

Dorchester

Certificate 100 Acres Liber 21 Folio 431

“ “ “ “ “

Patent 100 “ “ S.D.#A “ 351

Remarks: --

NAME Brice, William

1781

TRACT Brices Adventure

COUNTY Dorchester

Certificate	Acres	Liber	Folio
"	"	"	"
Patent	150	" C.B.#2	" 477
Remarks: -	Certificate in name of Henry Griffith		
	Liber 21, folio 294		

NAME **Bricker, John**

SURVEY DATE **1812**

TRACT **Bricker's Industry**

COUNTY **Allegany**

ACRES **50 1/4**

CERTIFICATE No. **120**

NAME Bricker, John

SURVEY DATE 1815

TRACT Walnut Ridge

COUNTY Allegany

ACRES 16 1/2

CERTIFICATE No. 951

NAME Brickley, John A.

PATENT DATE May 3, 1966

TRACT Coup De Soleil

COUNTY Prince George's

Certificate	1.56	Acres	Liber	LJB #1	Folio
"	"	"	"	"	"
Patent	1.56	"	"	LJB #1	" 124

Remarks:—

NAME Briscoe, John
1746

TRACT Williams Fortune

COUNTY St. Mary's

Certificate Acres Liber Folio

“ “ “ “

Patent 183 “ “ BT.&BY.#3 “ 703

Remarks:—Certificate in name of Benjamin Williams,
Liber T.I.#1, folio 393