

msa stagser s1426 11/29/99 hrh

NAME Bowing, Jonas

1688

TRACT Jonas his Addition

COUNTY

Baltimore

Certificate	51	Acres	Liber	22	Folio	348
"	"	"	"	"	"	"
Patent	51	"	"	N.S.#B	"	548

Remarks:—

NAME **Bowing, William**

SURVEY DATE **1770**

TRACT **Bowing's Choice**

COUNTY **Worcester**

ACRES **15**

CERTIFICATE No. **320**

NAME Bowingartner, Micheal

PATENT DATE 1770

TRACT Micheals Forrest

COUNTY Now Howard

Certificate	50	Acres	Liber BC&GS#41	Folio	247
"	"	"	"	"	"
Patent	50	"	" BC&GS#42	"	58

Remarks:—

NAME            Bowland, L. P.  
SURVEY DATE    1857  
TRACT           Stephen's Neglect  
COUNTY        Somerset  
ACRES           30 1/2  
CERTIFICATE No. 598

NAME Bowland, Levin P., et al,

SURVEY DATE 1880

TRACT Addition to Killglow

COUNTY Somerset

ACRES 1863 1/4

CERTIFICATE No. 52

NAME Bowland, William

SURVEY DATE 1797

TRACT Green Bank

COUNTY Somerset

ACRES 8 3/4

CERTIFICATE No. 291

NAME Bowlass, Nicholas

PATENT DATE 1798

TRACT Nicholas's Content

		COUNTY	Frederick			
Certificate	188	Acres	Liber I C # 0	Folio		426
"	"	"	"	"		"
Patent	188	"	" I C # L	"		456

Remarks:—

NAME **Bowling, William, (See William Boulden)**

TRACT

COUNTY

**Cecil**

Certificate

Acres

Liber

Folio

“

“

“

“

Patent

“

“

“

Remarks:—



NAME Bowler, David

PATENT DATE 1815

TRACT Mountain Lott

COUNTY Frederick

Certificate	17 3/4	Acres	Liber	IB#D	Folio	214
"	"	"	"	"	"	"
Patent	17 3/4	"	"	IB#C	"	273

Remarks:—

NAME Bowler, David

PATENT DATE 1815

TRACT The Snipe

COUNTY Frederick

Certificate	2 1/8	Acres	Liber	IB#D	Folio	215
"		"	"		"	
Patent	2 1/8	"	"	IB#C	"	271

Remarks:—

NAME      Bowlers, David

PATENT DATE      1817

TRACT      Remnant

COUNTY      Frederick

Certificate	3/8	Acres	Liber	IB#D	Folio	557
-------------	-----	-------	-------	------	-------	-----

“	“	“	“	“	“	“
---	---	---	---	---	---	---

Patent	3/8	“	“	IB#C	“	584
--------	-----	---	---	------	---	-----

Remarks:—

NAME **Bowlers, Henry**

PATENT DATE **1815**

TRACT **The Snake**

COUNTY **Frederick**

Certificate	Acres	Liber	Folio
"	"	"	"
Patent	<b>4 1/4</b>	"	"
		<b>IB#C</b>	<b>272</b>

Remarks:—**Certificate in name of Lawrence Brengle  
Liber IB#D, folio 213**

NAME Bowles, Christopher, John Brown &

1659 Richard Moseby

TRACT Poplar Knowle

COUNTY Anne Arundel

Certificate	260	Acres	Liber	AB&H	Folio	292
-------------	-----	-------	-------	------	-------	-----

"	"	"	"	"	"	"
---	---	---	---	---	---	---

Patent	"	"	"	"	"	"
--------	---	---	---	---	---	---

Remarks: Patent to Richard Talbott, Liber 4,  
folio 102.

NAME Bowles, Daniel (See other side)


PATENT DATE 1809

TRACT Bowles Establishment

COUNTY Washington

Certificate	Acres	Liber	Folio
"	"	"	"
Patent	969 $\frac{1}{4}$	" JK#T	" 93

Remarks:— Certificate in name of Thomas Bowles  
Liber JK#U, folio 169



John, Eleanor, Eliza, Nancy, Thomas,  
Isaac, Evan, & James Bowles



NAME Bowles, Edward  
1652

TRACT Bouldsley

COUNTY Charles

Certificate	200	Acres	Liber AB&H	Folio	245
"	"	"	"	"	"
Patent	200	"	" AB&H	"	249

Remarks:—

(1652)



NAME Bowles, Eleanor (See other side)

PATENT DATE 1809

TRACT Bowles Establishment

COUNTY Washington

Certificate	Acres	Liber	Folio
"	"	"	"
Patent	969 $\frac{1}{4}$	" JK#T	" 93

Remarks:— Certificate in name of Thomas Bowles  
Liber JK#U, folio 169

John, Daniel, Eliza, Eleanor, Nancy,  
Thomas, Isaac, Evan & James Bowles

NAME Bowles, Eliza (See other side)

PATENT DATE 1809

TRACT Bowles Establishment

COUNTY Washington

Certificate	Acres	Liber	Folio
"	"	"	"
Patent	969 $\frac{1}{4}$	" JK#T	" 93

Remarks:— Certificate in name of Thomas Bowles  
Liber JK#U, folio 169

John, Daniel, Eleanor, Nancy, Thomas,  
Isaac, Evan & James Bowles

NAME Bowles, Evan (See other side)

PATENT DATE 1809

TRACT Bowles Establishment

COUNTY Washington

Certificate	Acres	Liber	Folio
"	"	"	"
Patent	969 $\frac{1}{4}$	" JK#T	" 93

Remarks:— Certificate in name of Thomas Bowles  
Liber JK#U, folio 169

John, Daniel, Eliza, Eleanor, Nancy,

Thomas, Isaac & James Bowles

NAME Bowles, George (Mrs.)  
SURVEY DATE 1743  
TRACT White Marsh  
COUNTY St. Mary's  
ACRES 83  
CERTIFICATE No. 493

**NAME** Bowles, George

1749

**TRACT** Third Purchase (The)

**COUNTY** Dorchester

Certificate 16½ Acres Libe BY. & GS. #5 Folio 399

“ “ “ “

Patent 16½ “ “ BY. & GS. #3 “ 140

Remarks:—



NAME Bowles, Isaac

1703

TRACT Green Bank

COUNTY

Kent

Certificate	200	Acres	Liber	C. D.	Folio	300
“	“	“	“	“	“	“
Patent	200	“	“	C. D.	“	301

Remarks:—

NAME Bowles, Isaac (See other side)

PATENT DATE 1809

TRACT Bowles Establishment

COUNTY Washington

Certificate	Acres	Liber	Folio
"	"	"	"
Patent	969 $\frac{1}{4}$	" JK#T	" 93

Remarks:—Certificate in name of Thomas Bowles  
Liber JK#U, folio 169

John, Daniel, Eliza, Nancy, Eleanor,  
Thomas, Evan & James Bowles

NAME Bowles, Jacob

PATENT DATE 1799

TRACT Three Jacobs (The)

	COUNTY	Frederick		
Certificate 168	Acres	Liber I C # 0	Folio	627
“	“	“	“	
Patent	“	“	“	

Remarks: Patent to Jacob Doupe

Liber I C # L

Folio 521

NAME Bowles, James

1701

TRACT Abbingtons Square

COUNTY

Now Queen Anne's

Certificate

Acres

Liber

Folio

“

“

“

“

Patent

300

“

“

D.S.#F

“

416

Remarks:—

Certificate in name of Andrew Abbington  
Liber 22, folio 96

Another Patent ● Liber D.D.#5, folio  
45

NAME Bowles, James

1703

TRACT Charles's Bounty

COUNTY Now Harford

Certificate	Acres	Liber	Folio
"	"	"	"
Patent	1000	" D.D.#5	" 193
Remarks:—	Certificate in name of Mary Vanswear- inger, Liber D.D.#5, folio 193		

NAME Bowles, James

1706

TRACT Charles Bounty

COUNTY

Now Harford

Certificate

Acres

Liber

Folio

“

“

“

“

Patent

1000

“

“

W. D.

“

505

Remarks:—

NAME Bowles, James

1712

TRACT Double Gore

COUNTY Prince George's

Certificate Acres Liber Folio

“ “ “ “

Patent 37 “ “ R.Y.#1 “ 79

Remarks:— Certificate in name of William Conty,  
Liber D.D.#5, folio 787



NAME Bowles, James

1714

TRACT Bowles Sepperation

COUNTY

St. Mary's

Certificate	890	Acres	Liber	F.F.#7	Folio	85
"	"	"	"	"	"	"
Patent	890	"	"	R.Y.#1	"	326

Remarks:—

NAME Bowles, James (See other side)

PATENT DATE 1809

TRACT Bowles Establishment

COUNTY Washington

Certificate	Acres	Liber	Folio
"	"	"	"
Patent	969 $\frac{1}{4}$	" JK#T	" 93

Remarks:— Certificate in name of Thomas Bowles  
Liber JK#U, folio 169

John, Daniel, Eliza, Eleanor, Nancy,  
Thomas, Isaac, Evan, & James Bowles

NAME **Bowles, John**

**1673**

TRACT **Bowles His Purchase**

COUNTY

**Charles**

Certificate	<b>500</b>	Acres	Liber	<b>17</b>	Folio	<b>591</b>
“	“	“	“	“	“	“
Patent	<b>500</b>	“	“	<b>17</b>	“	<b>591</b>

Remarks:—

NAME **Bowles, John**

**1673**

TRACT **Bowlston**

COUNTY **Kent**

Certificate	<b>500</b>	Acres	Liber	<b>17</b>	Folio	<b>329</b>
“	“	“	“	“	“	“
Patent	<b>500</b>	“	“	<b>15</b>	“	<b>6</b>

Remarks:—

NAME **Bowles, John**

**1675**

TRACT **Arabiah**

COUNTY **St. Mary's**

Certificate	<b>50</b>	Acres	Liber	<b>15</b>	Folio	<b>186</b>
“	“	“	“	“	“	“
Patent	<b>50</b>	“	“	<b>19</b>	“	<b>11</b>

Remarks:—



NAME Bowles, John

1713

TRACT Venture (The)

COUNTY

St. Mary's

Certificate	50	Acres	Liber	D.D.#5	Folio	820
"	"	"	"	"	"	"
Patent	50	"	"	D.D.#5	"	820
Remarks:—				R.Y.#1	"	78

NAME Bowles, John (See other side)

PATENT DATE 1809

TRACT Bowles Establishment

COUNTY Washington

Certificate	Acres	Liber	Folio
"	"	"	"
Patent	969 $\frac{1}{4}$	" JK#T	" 93

Remarks:— Certificate in name of Thomas Bowles  
Liber JK#U, folio 169



Daniel, Eliza, Eleanor, Nancy, Thomas,  
Isaac, Evan & James Bowles

NAME Bowles, Nancy (See other side)

PATENT DATE 1809

TRACT Bowles Establishment

COUNTY Washington

Certificate	Acres	Liber	Folio
"	"	"	"
Patent	969 $\frac{1}{4}$	" JK#T	" 93

Remarks:—Certificate in name of Thomas Bowles  
Liber JK#U, folio 169

John, Daniel, Eliza, Eleanor, Nancy,  
Thomas, Isaac, Evan, & James Bowles

NAME Bowles, Thomas

1761

TRACT Good Will

COUNTY

New Washington

Certificate	25	Acres	Liber BC&GS#12	Folio	530
"	"	"	"	"	"
Patent	25	"	" BC&GS#15	"	108

Remarks:—

NAME Bowles, Thomas  
1761

TRACT Meeks Neglect

COUNTY

Now Washington

Certificate	170	Acres	Libe BC&GS#14	Folio	421
"	"	"	"	"	"
Patent	170	"	" BC&GS#18	"	423

Remarks:—

NAME Bowles, Thomas

1762

TRACT Deep Run

COUNTY Now Frederick

Certificate

Acres

Liber

Folio

“

“

“

“

Patent

50

“

“

BC&GS#16

“

361

Remarks:— Certificate in name of Daniel Dulany,  
Liber BC&GS#14, folio 563

NAME **Bowles, Thomas**

**1784**

TRACT **Conveniency**

COUNTY

**Frederick**

Certificate	<b>1055</b>	Acres	Liber <b>BC&amp;GS#19</b>	Folio	<b>632</b>
“	“	“	“	“	“
Patent	<b>1055</b>	“	“ <b>BC&amp;GS#18</b>	“	<b>425</b>

Remarks:—

NAME Bowles, Thomas

PATENT DATE 1764

TRACT Kindness

COUNTY Now Washington

Certificate 137 Acres Liber BC&GS#27 Folio 321

“ “ “ “ “ “

Patent 137 “ “ BC&GS#25 “ 22

Remarks:—



NAME Bowles, Thomas

PATENT DATE 1764

TRACT No Name

COUNTY Frederick

Certificate 155 Acres Liber BC&GS#27 Folio 227

“ “ “ “ “

Patent 155 “ “ BC&GS#25 “ 28

Remarks:—

NAME Bowles, Thomas

PATENT DATE 1764

TRACT White Rock Spring (The)

COUNTY Frederick

Certificate	10	Acres	Liber BC&GS#27	Folio 322
"	"	"	"	"
Patent	10	"	" BC&GS#25 "	20

Remarks:---

NAME Bowles, Thomas

PATENT DATE 1765

TRACT Contentment

COUNTY

Frederick

Certificate 19 $\frac{1}{2}$  Acres Liber BC&GS#27 Folio 320

“ “ “ “

Patent 19 $\frac{1}{2}$  “ “ BC&GS#25 “ 24

Remarks:--

NAME Bowles, Thomas

PATENT DATE 1765

TRACT Fish

COUNTY Frederick

Certificate 42 Acres Liber BC&GS#27 Folio 341

“ “ “ “

Patent 42 “ “ BC&GS#25 “ 26

Remarks:---

NAME **Bowles, Thomas**

PATENT DATE **1765**

TRACT **Puzzle**

COUNTY

**Frederick**

Certificate **152**

Acres

Liber **BC&GS#27** Folio **263**

“

“

“

“

Patent **152**

“

“

**BC&GS#25** “ **426**

Remarks:—

NAME **Bowles, Thomas**

**C**

PATENT DATE **1766**

TRACT **Resurvey on White Rock Spring (The)**

COUNTY **Frederick**

Certificate **179** Acres Liber **BC&GS#30** Folio **201**

“ “ “ “ -

Patent **179** “ “ **BC&GS#39** “ **230**

Remarks:—



NAME Bowles, Thomas

PATENT DATE 1767

TRACT Dunkers Beard

COUNTY

Now Washington

Certificate	24	Acres	Liber BC&GS#37	Folio	123
"	"	"	"	"	"
Patent	24	"	"	BC&GS#33	" 202

Remarks:—

NAME **Bowles, Thomas**

PATENT DATE **1767**

TRACT **Fox Escaped**

COUNTY **Now Washington**

Certificate **13** Acres Liber **BC&GS#37** Folio **111**

“ “ “ “

Patent **13** “ “ **BC&GS#32** “ **492**

Remarks:—



NAME Bowles, Thomas

PATENT DATE 1767

TRACT Upper Farm

COUNTY

Now Washington

Certificate	826	Acres	Liber BC&GS#37	Folio	145
"	"	"	"	"	"
Patent	826	"	" BC&GS#35	"	322

Remarks:—

NAME Bowles, Thomas

PATENT DATE 1769

TRACT Resurvey on No Name (The)

COUNTY Frederick

Certificate	144	Acres	Liber BC&GS#40	Folio	138
"	"	"	"	"	"
Patent	144	"	" BC&GS#36	"	98

Remarks:—

NAME Bowles, Thomas

PATENT DATE 1787

TRACT Bowles' Establishment

COUNTY Washington

Certificate	Acres	Liber	Folio
"	"	"	"
Patent 1145 $\frac{1}{2}$	"	" IK#U	" 165

Remarks:—

NAME Bowles, Thomas

PATENT DATE 1809

TRACT Bowles Establishment

COUNTY Washington

Certificate	969 $\frac{1}{4}$	Acres	Liber	JK#U	Folio	169
"	"	"	"	"	"	"
Patent	"	"	"	"	"	"

Remarks:—Patented to John Bowles (See other side)  
Liber JK#T, folio 93

NAME Bowles, Thomas (See other side)

PATENT DATE 1809

TRACT Bowles Establishment

COUNTY Washington

Certificate	Acres	Liber	Folio
"	"	"	"
Patent	969 $\frac{1}{4}$	" JK#T	" 93

Remarks:— Certificate in name of Thomas Bowles  
Liber JK#U, folio 169

John, Daniel, Eliza, Eleanor, Nancy,

Thomas, Isaac, Evan & James Bowles

NAME Bowles, Thomas (See other side)

PATENT DATE 1809

TRACT Bowles Establishment

COUNTY Washington

Certificate	Acres	Liber	Folio
"	"	"	"
Patent	969 $\frac{1}{4}$	" JK#T	" 93

Remarks:— Certificate in name of Thomas Bowles  
Liber JK#U, folio 169

John, Daniel, Eliza, Eleanor, Nancy,

Thomas, Isaac, Evan & James Bowles



NAME **Bowles, William (See William Bowels)**

TRACT

COUNTY

**Frederick**

Certificate

Acres

Liber

Folio

“

“

“

“

Patent

“

“

“

Remarks:—

NAME **Bowley, Daniel**

SURVEY DATE **1783**

TRACT **Bowley's Security**

COUNTY **Baltimore**

ACRES **57 1/2**

CERTIFICATE No. **225**

NAME        **Bowley, Daniel**

SURVEY DATE    **1783**

TRACT        **Cockermouth Resurveyed**

COUNTY        **Baltimore**

ACRES         **381**

CERTIFICATE No. **321**

NAME Bowley, Daniel

PATENT DATE 1784

TRACT Enloes Point

		COUNTY	Baltimore		
Certificate	364	Acres	Liber	IC#B	Folio 244
"	"	"	"	"	"
Patent	364	"	"	IC#A	" 419

Remarks:---

NAME Bowley, Daniel

SURVEY DATE 1798

TRACT Part of No. 77

COUNTY Baltimore

ACRES 109 1/8

CERTIFICATE No. 1209

NAME **Bowlin, James**

**1670**

TRACT **Galverts Hope**

COUNTY **Charles**

Certificate **898** Acres Liber **13** Folio **96**

“ “ “ “ “ “

Patent “ “ “ “

Remarks:

NAME Bowlin, William, et al,

SURVEY DATE 1872

TRACT Switzer's Discovery

COUNTY Allegany

ACRES 880

CERTIFICATE No. 860

NAME **Bowlin, Wm. and Fichtner, B. A. and**

PATENT DATE **1873** **Switzer, S.**

TRACT **Enterprise**

COUNTY **Allegheny**

Certificate **1330** Acres Liber **GLLD#1** Folio **378**

“ “ “ “

Patent **1330** “ “ **WRH#1** “ **72**

Remarks:—



NAME Bowling, Basil

PATENT DATE 1844

TRACT Bowling's Chance

COUNTY Prince George's

Certificate 8 Acres Liber GGB#6 Folio 334

" " " "

Patent " " "

Remarks:— Patented to Charles G. Osborn,  
Liber GGB#5, folio 182.

NAME Bowling, James - see Boulen

TRACT

COUNTY

Certificate	Acres	Liber	Folio
"	"	"	"
Patent	"	"	"

Remarks:

NAME Bowling, James

1658

TRACT Bowlingley

COUNTY Now Queen Anne's

Certificate	150	Acres	Liber	Q	Folio	253
"	"	"	"	"	"	"
Patent	150	"	"	Q	"	253

Remarks:

NAME Bowling, James

1666

TRACT Bowlins Field

COUNTY St. Mary's

Certificate 300 Acres Liber 9 Folio 472

" " " " "

Patent " " "

Remarks:— Patent to William Boreman, Liber 10,  
folio 47.

NAME Bowling, James

1668

TRACT Bowlings Reserve

COUNTY St. Mary's

Certificate	100	Acres	Liber	11	Folio	322
"	"	"	"	"	"	"
Patent	100	"	"	12	"	164

Remarks:

NAME Bowling, James

1671

TRACT Bowlings Plaines

COUNTY St. Mary's

Certificate	150	Acres	Liber	16	Folio	420
“	“	“	“	“	“	“
Patent	“	“	“	“	“	“

Remarks:—

NAME Bowling, James  
SURVEY DATE 1671  
TRACT Bowling's Plains  
COUNTY Charles  
ACRES 150  
CERTIFICATE No. 51

NAME Bowling, James

1671

TRACT Calverts Hope

COUNTY St. Mary's

Certificate	898	Acres	Liber	12	Folio	577
-------------	-----	-------	-------	----	-------	-----

"	"	"	"	"	"	"
---	---	---	---	---	---	---

Patent	898	"	"	14	"	219
--------	-----	---	---	----	---	-----

Remarks:



NAME Bowling, James

1671

TRACT Charley

COUNTY Charles

Certificate	152	Acres	Liber	16	Folio	31
“	“	“	“	“	“	“
Patent	152	“	“	14	“	221

Remarks:—

NAME **Bowling, James**

**1674**

TRACT **Ghessam**

COUNTY **St. Mary's**

Certificate	<b>125</b>	Acres	Liber	<b>17</b>	Folio	<b>621</b>
“	“	“	“	“	“	“
Patent	<b>125</b>	“	“	<b>15</b>	“	<b>351</b>

Remarks: —

NAME Bowling, James

1750

TRACT Bowlings Plains

COUNTY Charles

Certificate 150 Acres Liber 16 Folio 420

“ “ “ “

Patent “ “ “

Remarks:--Patent to Justinina Burch, Liber T.I.#4,  
folio 498

NAME Bowling, James

1764

TRACT Catch As Catch Can

COUNTY Charles

Certificate 56 Acres LiberBC&GS#21 Folio 557

“ “ “ “

Patent “ “ “ “

Remarks:— Patent to James Cole, Liber BC&GS#18,  
folio 449.

NAME Bowling, John & John King

1664

TRACT Exchange

COUNTY St. Mary's

Certificate	500	Acres	Liber	7	Folio	54
"	"	"	"	"	"	"
Patent	500	"	"	7	"	55

Remarks: —

NAME Bowling, John

1704

TRACT Charles Addicon

COUNTY Charles

Certificate	72	Acres	Liber	C.D.	Folio	168
"	"	"	"	"	"	"
Patent	72	"	"	C.D.	"	168

Remarks:—

**NAME** Bowling, John

**PATENT DATE** 1761

**TRACT** Black Oak Level (Saplin)

**COUNTY** Frederick

Certificate	50	Acres	Liber	BC & GS 19	Folio	287
"	"	"	"	"	"	"
Patent	50	"	"	BC&GS 15	"	410

Remarks:—

NAME Bowling, John

1761

TRACT Black Oak Level

COUNTY

Now Washington

Certificate	50	Acres	Liber BC&GS#19	Folio	287
"	"	"	"	"	"
Patent	50	"	" BC&GS#15	"	410

Remarks:—



NAME Bowling, John

1761

TRACT Hole In The Rock

COUNTY

Now Washington

Certificate	58	Acres	Liber BC&GS#19	Folio	288
"	"	"	"	"	"
Patent	58	"	" BC&GS#15	"	414

Remarks:---

NAME Bowling, Marsham

PATENT DATE 1840

TRACT Charley Resurveyed

	COUNTY	Charles		
Certificate	198A-2P Acres	Liber	GGB#4	Folio 472
"	"	"	"	"
Patent	198A-2P "	"	GGB#3	" 493

Remarks: —

**NAME** Bowling, Thomas, Thomas Beetle and Thomas

Boldin, Jr. 1746

**TRACT** Bristole

**COUNTY**

Cecil

Certificate	500	Acres	Liber	L.G.#E	Folio	636
"	"	"	"	"	"	"
Patent	500	"	"	L.G.#C	"	501

Remarks:—

NAME Bowling, Thomas, Jr., Thomas Beetle and

Thomas Boldin 1746

TRACT Bristole

COUNTY Cecil

Certificate 500 Acres Liber L.G.#E Folio 636

“ “ “ “ “

Patent 500 “ “ L.G.#C “ 501

Remarks:—

NAME Bowling, William

SURVEY DATE 1703

TRACT Williams Chance

COUNTY Cecil

ACRES 100

CERTIFICATE No. 518

**NAME** Bowling, William

1743

**TRACT** Venture

**COUNTY** Charles

Certificate      **17**      Acres      Liber      **L.G.#E** Folio      **331**

“      “      “      “      “

Patent      **17**      “      “      **P.T.#2**      “      **92**

Remarks:—

NAME	Bowling, William, et al,
SURVEY DATE	1873
TRACT	Environ
COUNTY	Garrett
ACRES	250
CERTIFICATE No.	23

NAME **Bowlinger, Joseph**

PATENT DATE **1793**

TRACT **Josephs Bowlingers Contrivance**

COUNTY **Baltimore**

Certificate **348** Acres Liber **IC#I** Folio **464**

“ “ “ “ “

Patent **348** “ “ **IC#H** “ **331**

Remarks: --



NAME Bowlus, Adam

PATENT DATE 1835

TRACT Contention Ended

		COUNTY		
Certificate		Acres	Liber	Folio
"		"	"	"
Patent	106	"	" GGB#1	" 591

Remarks:— Certificate in name of Samuel Buzard,  
Liber GGB#2, folio 527.

NAME Bowlus, Andrew  
1754

TRACT Content

COUNTY

Frederick

Certificate	250	Acres	Libe BC. & GS. #1	Folio	402
"	"	"	"	"	"
Patent	250	"	" BC. & GS. #3	"	224

Remarks:—

NAME        Bowlus, David

SURVEY DATE    1814

TRACT        Head of Handsome Wife

COUNTY        Frederick

ACRES         1/4

CERTIFICATE No. 273

NAME **Bowlus , David**

PATENT DATE **1815**

TRACT **Long Sought**

COUNTY

**Frederick**

Certificate	<b>4 1/2</b>	Acres	Liber	<b>IB#D</b>	Folio	<b>79</b>
-------------	--------------	-------	-------	-------------	-------	-----------

“	“	“	“	“	“	“
---	---	---	---	---	---	---

Patent	<b>4 1/2</b>	“	“	<b>IB#C</b>	“	<b>235</b>
--------	--------------	---	---	-------------	---	------------

Remarks:—

NAME Bowlus, David

PATENT DATE 1816

TRACT Here is Good Luck For Another Old Buck

COUNTY Frederick

Certificate 50 Acres Liber IB#D Folio 372

“ “ “ “

Patent “ “ “

Remarks:-- Patented to Youst Blickenstaff,  
Liber IB#C, folio 483.

NAME            Bowlus, David  
SURVEY DATE    1816  
TRACT           Little Left  
COUNTY        Frederick  
ACRES           1/2 A- 9 Ps.  
CERTIFICATE No. 350

NAME        Bowlus, David

PATENT DATE    1817

TRACT        Johnson's Lot

COUNTY       Frederick

Certificate	1 3/4	Acres	28P	Liber	IB#D	Folio	636
-------------	-------	-------	-----	-------	------	-------	-----

“	“	“	“	“	“	“	“
---	---	---	---	---	---	---	---

Patent	1 3/4	“	28P	“	IB#E	“	91
--------	-------	---	-----	---	------	---	----

Remarks:—

NAME            Bowlus, David

PATENT DATE     1820

TRACT           Pleasant Hill

COUNTY

Frederick

Certificate	105 5/8	Acres	Liber	IB#G	Folio	515
“	“	“	“	“	“	“
Patent	105 5/8	“	“	IB#E	“	483

Remarks:—



NAME Bowlus, David

PATENT DATE 1827

TRACT Addition to Fout's Delight

COUNTY Frederick

Certificate 28 1/8 Acres Liber IB&GGB#H Folio 326

" " " "

Patent " " "

Remarks:-- Patented to John Hoffman

Liber IB#F, folio 476

NAME Bowlus, David, et al.

PATENT DATE 1828

TRACT Trouble Ended (The)

COUNTY Frederick

Certificate	Acres	Liber	Folio
"	"	"	"
Patent 15	"	" IB#F	" 561

Remarks:— Certificate in name of Frederick  
Stembel and Esther Bowlus, Liber IB&GGB#H,  
folio 428.

NAME Bowlus, David

PATENT DATE 1830

TRACT As You See Fit

		COUNTY	Frederick		
Certificate	25 $\frac{1}{4}$	Acres	Liber GGB#2	Folio	123
"	"	"	"	"	-
Patent	25 $\frac{1}{4}$	"	" GGB#1	"	212

Remarks:—

NAME Bowlus, David

PATENT DATE 1830

TRACT Boot and Strap

COUNTY Frederick

Certificate	Acres	Liber	Folio
"	"	"	"
Patent	2 $\frac{1}{4}$	" GGB#1	" 251

Remarks:— Certificate in name of Valentine Bowlus, Liber GGB#3, folio 161.


NAME **Bowlus, David, et al,**

PATENT DATE **1830**

TRACT **Remnant**

	COUNTY	<b>Washington</b>		
Certificate <b>5</b>	Acres	Liber <b>GGB#2</b>	Folio	<b>121</b>
“	“	“	“	
Patent	“	“	“	

Remarks:— **Patented to Adam Main,  
Liber GGB#1, folio 212.**



NAME Bowlus, David

PATENT DATE 1830

TRACT You May Have It

		COUNTY	Frederick			
Certificate	$\frac{1}{2}$	Acres	Liber	GGB#2	Folio	163
"	"	"	"	"	"	"
Patent	$\frac{1}{2}$	"	"	GGB#1	"	352

Remarks:—

NAME Bowlus, David

PATENT DATE 1832

TRACT Worth Something In Time

COUNTY

Frederick

Certificate	123	Acres	Liber	GGB#2	Folio	281
"	"	"	"	"	"	"
Patent	123	"	"	GGB#1	"	356

Remarks:—

NAME **Bowlus, David, et al,**

PATENT DATE **1833**

TRACT **Bone Him Secure Him**

COUNTY


**Frederick**

Certificate **174 $\frac{1}{4}$**  Acres Liber **GGB#2** Folio **375**

“ “ “ “

Patent “ “ “

Remarks:-- **Patented to John M. Stottmoyer,  
Liber GGB#1, folio 453.**





NAME Bowlus, Esther, et al,

PATENT DATE 1828

TRACT Trouble Ended (The)

COUNTY Frederick

Certificate 15 Acres Liber IB&GGB#H Folio 428

“ “ “ “

Patent “ “ “

Remarks:— Patented to David Bowlus and Frederick Stembel, Liber IB#F, folio 561.

NAME Bowlus, James H.,

PATENT DATE 1833

TRACT Bowlus' Security

	COUNTY	Washington		
Certificate 271 $\frac{1}{4}$	Acres	Liber GGB#2	Folio	345
"	"	"	"	
Patent 271 $\frac{1}{4}$	"	" GGB#1	"	415

Remarks:—

NAME Bowlus, Valentine

SURVEY DATE 1814

TRACT Fortrose

COUNTY Frederick

ACRES 5 3/4

CERTIFICATE No. 213

NAME Bowlus, Valentine

SURVEY DATE 1814

TRACT Glendale

COUNTY Frederick

ACRES 18

CERTIFICATE No. 240

NAME Bowlus, Valentine

PATENT DATE 1815

TRACT Prospect Hill

COUNTY

Frederick

Certificate 5 7/8

Acres

Liber IB#D

Folio

78

“

-

“

“

“

Patent 5 7/8

“

“

IB#C

“

192

Remarks:—

NAME Bowlus, Valentine

PATENT DATE 1817

TRACT Mantz Oversight

		COUNTY	Frederick		
Certificate	2 $\frac{1}{4}$	Acres	Liber IB#D	Folio	636
"	"	"	"	"	"
Patent	2 $\frac{1}{4}$	"	" IB#E	"	90

Remarks:—



NAME Bowlus, Valentine

PATENT DATE 1830

TRACT Boot and Strap

COUNTY Frederick

Certificate  $2\frac{1}{4}$  Acres Liber GGB#2 Folio 161

" " " "

Patent " " "

Remarks:— Patented to David Bowlus,  
Liber GGB#1, folio 251.



NAME **Bowlus, Valentine**

PATENT DATE **1837**

TRACT **Hoffman's Lookout**

		COUNTY	<b>Frederick</b>		
Certificate	<b>3/4</b>	Acres	Liber <b>GGB#4</b>	Folio	<b>15</b>
"	"	"	"	"	"
Patent	"	"	"	"	"

Remarks:-- **Patented to Jacob Bowhan,  
Liber GGB#3, folio 160.**

NAME Bowman, Benjamin

PATENT DATE 1791

TRACT Agreed to Have It Shared

	COUNTY	Washington		
Certificate	7 $\frac{1}{2}$	Acres	Liber IC#F	Folio 310
"	"	"	"	"
Patent	7 $\frac{1}{2}$	"	" IC#G	" 23

Remarks:—

NAME **Bowman, Charles**

SURVEY DATE **1793**

TRACT **Grogg**

COUNTY **Allegheny**

ACRES **116 3/4**

CERTIFICATE No. **344**

NAME Bowman, Elizabeth

1738

TRACT Chance

COUNTY Prince George's

Certificate	Acres	Liber	Folio
"	"	"	"
Patent	31	" E.I.#6	" 119

Remarks:— No Cert. Found.

NAME Bowman, Elmira C. & Geo. A.

PATENT DATE 1883

TRACT Delhi

COUNTY Allegany

Certificate	Acres	Liber	Folio
"	"	"	"
Patent	31 3/4	"	WRH#2
			" 19

Remarks:— Certificate in name of Charles Twigg  
Liber WRH#1, folio 230

NAME Bowman, Elmira C. & Geo. A.

PATENT DATE 1883

TRACT Yanky Castle

COUNTY Allegany

Certificate	Acres	Liber	Folio
"	"	"	"
Patent	5 5/8	" WRH#2	" 17

Remarks:— Certificate in name of Charles Twigg  
Liber WRH#1, folio 229

NAME Bowman, George

PATENT DATE 1796

TRACT Davis's Present

	COUNTY	Montgomery		
Certificate	$2\frac{3}{4}$	Acres	Liber I C # O	Folio 91
"	"	"	"	"
Patent	$2\frac{3}{4}$	"	" I C # L	" 68

Remarks:—

NAME Bowman, Geo. A. & Elmira C.

PATENT DATE 1883

TRACT Delhi

COUNTY Allegany

Certificate	Acres	Liber	Folio
"	"	"	"
Patent	31 3/4	" WRH#2	" 19

Remarks:— Certificate in name of Charles Twigg  
Liber WRH#1, folio 230



NAME Bowman, Geo. A. & Elmira C.

PATENT DATE 1883

TRACT Yanky Castle

COUNTY Allegany

Certificate	Acres	Liber	Folio
"	"	"	"
Patent	5 5/8	" WRH#2	" 17

Remarks:— Certificate in name of Charles Twigg  
Liber WRH#1, folio 229

NAME Bowman, Henry

SURVEY DATE 1741

TRACT Hopewell

COUNTY Somerset

ACRES 100

CERTIFICATE No. 332

NAME Bowman, Jacob

1757

TRACT Hogmires Made Over

COUNTY Frederick

Certificate	Acres	Liber	Folio
“	“	“	“
Patent	160	“ BC&GS#13	“ 162

Remarks:—Certificate in name of Conrad Hogmire,  
Liber BC&GS#13, folio 541

NAME Bowman, Jacob

1758

TRACT Malbroughs Fields

COUNTY Now Washington

Certificate	Acres	Liber	Folio
"	"	"	"
Patent	240	" BC&GS#10	" 405

Remarks: Certificate in name of Conrad Hogmire,  
Liber BC&GS#13, folio 117

NAME Bowman, Jacob

PATENT DATE 1766

TRACT Walnut Bottom

COUNTY

Frederick

Certificate 291 $\frac{1}{4}$  Acres Liber BC&GS#37 Folio 225

“ “ “ “

Patent 291 $\frac{1}{4}$  “ “ BC&GS#33 “ 275

Remarks:—

NAME Bowman, John

1755

TRACT Poor Land

COUNTY

Now Washington

Certificate 50 Acres Libe BC. & GS. #1 Folio 303

“ “ “ “

Patent 50 “ “ BC. & GS. #3 “ 36

Remarks:—

NAME **Bowman, Joseph**

PATENT DATE **1795**

TRACT **Resurvey on Minkins (The)**

COUNTY **Washington**

Certificate	<b>184<math>\frac{1}{2}</math></b>	Acres	Liber I C # K	Folio	<b>360</b>
“	“	“	“	“	“
Patent	<b>184<math>\frac{1}{2}</math></b>	“	“ I C # G	“	<b>584</b>

Remarks:—

NAME Bowman, Simon

PATENT DATE 1792

TRACT Lads & Lasses

		COUNTY	Washington		
Certificate	366 $\frac{3}{4}$	Acres	Liber IC#I	Folio	20
"		"	"	"	
Patent	366 $\frac{3}{4}$	"	" IC#G	"	168

Remarks:—



NAME Bowne, Thomas

1718

TRACT Bownes Discovery

COUNTY Kent

Certificate	60	Acres	Liber	F.F.#7	Folio	204
"	"	"	"	"	"	"
Patent	60	"	"	F.F.#7	"	204
Remarks:—				P.L.#4	"	31

NAME · Bowner, Henry

1684

TRACT Bowners Campe

COUNTY

Now Harford

Certificate	1000	Acres	Liber 22	Folio 157
“	“	“	“	“
Patent	“	“	“	“

Remarks:—

NAME Bowness, William  
SURVEY DATE 1749  
TRACT Bowness Regulation  
COUNTY Dorchester  
ACRES 471  
CERTIFICATE No. 233

NAME Bowrice, Lawrence

PATENT DATE 1807

TRACT Labourer's Lot

COUNTY Frederick

Certificate	Acres	Liber	Folio
"	"	"	"
Patent	$1\frac{3}{4}$	" IC#S	" 494

Remarks:— Certificate in name of Lawrence  
Bregle, Liber IC#R, folio 529/

NAME Bows, George

1742

TRACT George's Pasture

COUNTY

Dorchester

Certificate 22 Acres Liber L.G.#E Folio 6

“ “ “ “ “

Patent 22 “ “ L.G.#B “ 561

Remarks:—

**NAME** Bows, George

1742

**TRACT** Timber Swamp

**COUNTY**

**Dorchester**

**Certificate** 30 Acres Liber L.G.#E Folio 9

“ “ “ “

**Patent** 30 “ “ L.G.#B “ 582

**Remarks:—**

NAME Bows, George

1744

TRACT Georges Liberty

COUNTY Dorchester

Certificate 11 Acres Liber L.G.#C Folio 623

“ “ “ “

Patent 11 “ “ P.T.#3 “ 187

Remarks:—

NAME **Bows, George**

**1746**

TRACT **Georges Privelege**

COUNTY **Dorchester**

Certificate	<b>48</b>	Acres	Liber	<b>L.G.#E</b>	Folio	<b>599</b>
"	"	"	"	"	"	"
Patent	<b>48</b>	"	"	<b>P.T.#3</b>	"	<b>286</b>

Remarks: —



NAME Bowse, George

1697

TRACT Bowse Range

COUNTY

Now Queen Anne's

Certificate	227	Acres	Liber	C.C.#4	Folio	61
"	"	"	"	"	"	"
Patent	227	"	"	C.C.#4	"	61

Remarks:—

NAME **Bowse, George**

**1697**

TRACT **Kindell**

COUNTY **Now Queen Anne's**

Certificate	<b>273</b>	Acres	Liber	<b>C.C.#4</b>	Folio	<b>52</b>
"	"	"	"	"	"	"
Patent	<b>273</b>	"	"	<b>C.C.#4</b>	"	<b>53</b>

Remarks:—

NAME **Bowser, Cornelius and Hiram**

PATENT DATE **1876**

TRACT **Bowser's Addition**

COUNTY **Garrett**

Certificate	<b>19</b>	Acres	Liber	<b>GLLD#1</b>	Folio	<b>532</b>
"	"	"	"	"	"	"
Patent	<b>19</b>	"	"	<b>WRH#1</b>	"	<b>209</b>

Remarks:—

NAME **Bowser, David**

PATENT DATE **1763**

TRACT  **Davids Will**

COUNTY **Frederick**

Certificate	<b>49</b>	Acres	Liber <b>BC&amp;GS#37</b> Folio	<b>396</b>
"	"	"	" "	"
Patent	<b>49</b>	"	" <b>BC&amp;GS#38</b> "	<b>561</b>

Remarks:—

NAME **Bowser, David**

PATENT DATE **1765**

TRACT **Bowers Addition**

COUNTY **Frederick**

Certificate	<b>10</b>	Acres	Liber <b>BC&amp;GS#37</b>	Folio <b>138</b>
“	“	“	“	“
Patent	<b>10</b>	“	“ <b>BC&amp;GS#35</b> “	<b>413</b>

Remarks:—

NAME Bowser, Gabriel

PATENT DATE 1858

TRACT Connection

COUNTY

Now Garrett

Certificate	18 $\frac{1}{2}$	Acres	Liber	WL&WS#3	Folio	39
"	"	"	"	"	"	"
Patent	18 $\frac{1}{2}$	"	"	IM#1	"	85

Remarks:—

NAME Bowser, Gabriel

PATENT DATE 1867

TRACT Gabriel's Victory

COUNTY Garrett

Certificate	27 $\frac{3}{4}$	Acres	Liber WL&WS#3	Folio	678
"	"	"	"	"	"
Patent	27 $\frac{3}{4}$	"	" WL&WS#3	"	372

Remarks:—

NAME

**Bowser, Hiram and Cornelius**

PATENT DATE

**1876**

TRACT

**Bowser's Addition**

COUNTY

**Garrett**

Certificate

**19**

Acres

Liber

**GLLD#1**

Folio

**532**

“

“

“

“

Patent

**19**

“

“

**WRH#1**

“

**209**

Remarks:—



NAME **Bowsey, George**

**1683**

TRACT **Chance**

COUNTY **Calvert**

Certificate	<b>50</b>	Acres	Liber <b>21</b>	Folio <b>397</b>
“	“	“	“	“
Patent	<b>50</b>	“	“ <b>S.D.#A</b>	“ <b>31</b>

Remarks:—

**NAME** **Boxall, John**

**1737**

**TRACT** **Boxalls Lott**

**COUNTY** **Dorchester**

<b>Certificate</b>	<b>25</b>	<b>Acres</b>	<b>Liber</b>	<b>E. I. #3</b>	<b>Folio</b>	<b>533</b>
"	"	"	"	"	"	"
<b>Patent</b>	<b>25</b>	"	"	<b>E. I. #3</b>	"	<b>614</b>

**Remarks:—**

NAME **Boxall, John**

**1739**

TRACT **Ridgey Land**

COUNTY

**Dorchester**

Certificate	<b>50</b>	Acres	Liber	<b>E. I. #5</b>	Folio	<b>423</b>
“	“	“	“	“	“	“
Patent	<b>50</b>	“	“	<b>L. G. #B</b>	“	<b>85</b>

Remarks:—

NAME Boxman, Thomas

1724

TRACT Timber Neck

COUNTY Talbot

Certificate	Acres	Liber	Folio
"	"	"	"
Patent	294	"	"
		E.I.#1	347

Remarks:— Certificate in name of Riedon Bozman,  
Liber E.I.#3, folio 152

NAME **Boy, John**

**1763**

TRACT **Boys Trifles**

COUNTY

**Charles**

Certificate **6** Acres Liber **BC&GS#31** Folio **103**

“ “ “ “

Patent **6** “ “ **BC&GS#18** “ **340**

Remarks:—

NAME Boy, John Pidgeon (See John Pidgeon By)

TRACT

COUNTY Charles

Certificate	Acres	Liber	Folio
“	“	“	“
Patent	“	“	“

Remarks:—

NAME Boyce, Daniel

1734

TRACT Good Luck

COUNTY Now Sussex, Del.

Certificate	Acres	Liber	Folio
“	“	“	“
Patent	100	“ E. I. #1	“ 279
Remarks:—	Certificate in name of John Caldwell, Liber E. I. #3, folio 249		

NAME

Boyce, Daniel  
1745

TRACT

Dispute

COUNTY

Now Sussex, Del.

Certificate

Acres

Liber

Folio

“ 310

“

“

L.G.#E

“

726

Patent

“

“

“

Remarks: 310

P.T.#1

130



NAME **Boyce, Daniel**

**1749**

TRACT **Boyces Fancy**

COUNTY **Now Sussex, Del.**

Certificate **100** Acres Libe **BY. & GS. #5** Folio **155**

“ “ “ “ “

Patent **100** “ “ **BY. & GS. #2** “ **590**

Remarks:—

NAME Boyce, Daniel

1755

TRACT Poor Choice

COUNTY

Now Sussex, Del.

Certificate	50	Acres	Liber BC&GS#9	Folio	390
"	"	"	"	"	"
Patent	50	"	" BC&GS#6	"	206

Remarks:—

NAME Boyce, James

1717

TRACT Boyces Beginning

COUNTY Now Howard

Certificate	50	Acres	Liber	E.E.#6	Folio	328
"	"	"	"	"	"	"
Patent	50	"	"	E.E.#6	"	328
Remarks:—				P.L.#4	"	307

NAME Boyce, John

1741

TRACT Boyces Triall

COUNTY

Now Sussex, Del.

Certificate 100 Acres Liber E.I.#5 Folio 548

“ “ “ “

Patent 100 “ “ L.G.#B “ 423

Remarks:—Tract name appears "Triall" In Patent  
Record

NAME **Boyce, John**

1741

TRACT **Hickory Hill**

COUNTY

Now **Sussex, Del.**

Certificate

Acres

Liber

Folio

“

“

“

“

Patent

**100**

“

“

**G.S.#3**

“

**225**

Remarks:—**Certificate in name of Spence Hall,  
Liber BC&GS#4, folio 82.**

NAME Boyce, Roger

SURVEY DATE 1708

TRACT Chaplin

COUNTY Calvert

ACRES 98

CERTIFICATE No. 33

NAME Boyce, Roger

1724

TRACT Lowey's Rest, Part of

COUNTY Calvert

Certificate	395	Acres	Liber	I.L.#A	Folio	488
"	"	"	"	"	"	"
Patent	295	"	"	P.L.#5	"	774

Remarks:—

NAME Boyce, Roger  
1734

TRACT Copartnership Rectified

COUNTY Calvert

Certificate	290	Acres	Liber	E. I. #3	Folio	117
"	"	"	"	"	"	"
Patent	290	"	"	E. I. #3	"	44

Remarks:—



NAME **Boyce, Rogers**  
SURVEY DATE **1725**  
TRACT **Copartnership Rectified**  
COUNTY **Calvert**  
ACRES **280**  
CERTIFICATE No. **38**

NAME Boyce, Theodore

PATENT DATE 1839

TRACT Boyce's Trouble

		COUNTY	<u>Now</u> Howard		
Certificate	9	Acres	Liber	GGB#2	Folio 26
"	"	"	"	"	"
Patent	9	"	"	GGB#1	" 98

Remarks:—

NAME Boyce, William

1666

TRACT Boyces Branch

COUNTY Somerset

Certificate 300 Acres Liber 7 Folio 308

" " " " " "

Patent 300 " " 10 " 358

Remarks: Name appears as "Boist" in Patent.

NAME Boyce, William

1754

TRACT Boyces Discovery

COUNTY

Now Sussex, Del.

Certificate 100 Acres Libe BC. & GS. #4 Folio 182

“ “ “ “

Patent 100 “ “ G. S. #2 “ 365

Remarks:—

NAME Boyce, William

1755

TRACT Boyces Fancy

COUNTY

Now Sussex, Del.

Certificate	50	Acres	Liber BC&GS#4	Folio	143
"	"	"	"	"	"
Patent	50	"	" BC&GS#2	"	286

Remarks:—

NAME Boyce, William

1760

TRACT Boyces Luck

COUNTY

Now Sussex, Del.

Certificate 100

Acres

Liber BC&GS#19 Folio 92

“

“

“

“

Patent 100

“

“ BC&GS#15 “ 446

Remarks:—