

msa stagser s1426 11/29/99 hrh

NAME **Bound, Jacob Jr.**

PATENT DATE **1772**

TRACT **Turners Hall**

COUNTY

Worcester

Certificate **156** Acres Liber **BC&GS#45** Folio **112**

“ “ “ “

Patent “ “ “

Remarks:-- **Patented to John Gibbins Jr.**

Liber BC&GS#42, folio 329

NAME **Bound, John**

1673

TRACT **Yeares Land**

COUNTY **New Wicomico**

Certificate	150	Acres	Liber	17	Folio	393
“	“	“	“	“	“	“
Patent	150	“	“	15	“	80

Remarks:—

NAME **Bound, John**

1674

TRACT **Lemster**

COUNTY **Dorchester**

Certificate	300	Acres	Liber	17	Folio	627
“	“	“	“	“	“	“
Patent	300	“	“	15	“	253

Remarks:—

NAME Bound, John

1688

TRACT Pembridge

COUNTY

Now Wicomico

Certificate	300	Acres	Liber	23	Folio	400
"	"	"	"	"	"	"
Patent	300	"	"	N.S.#B	"	647

Remarks:—

NAME Bound, John

1713

TRACT Bounds Square

COUNTY

Dorchester

Certificate 100 **Acres** **Liber** D.D.#5 **Folio** 843

“ “ “ “

Patent 100 “ “ **R.Y.#1** “ 68

Remarks:—

NAME Bound, James

PATENT DATE 1766

TRACT Chance

		COUNTY	<u>New</u> Wicomico		
Certificate	10 $\frac{1}{4}$	Acres	Liber BC&GS#30	Folio	480
"	"	"	"	"	"
Patent	10 $\frac{1}{4}$	"	" BC&GS#29	"	223

Remarks:—

NAME Boundman, Andrew

1762

TRACT Tow

COUNTY

Frederick

Certificate 64 Acres Liber BC&GS#14 Folio 604

“ “ “ “

Patent 64 “ “ BC&GS#17 “ 595

Remarks:—

NAME	Bounds, Edward R.				
PATENT DATE	1931				
TRACT	Sandy Point Island				
		COUNTY	Worcester		
Certificate	26.12	Acres	Liber	JSS # 1	Folio 386
"	"	"	"	"	"
Patent	26.12	"	"	JSS # 1	" 389

Remarks:---

NAME Bounds, Edward R.

PATENT DATE 1932

TRACT Bounds Island

COUNTY Worcester

Certificate 1a, 35p Acres Liber JSS # 1 Folio 406

“ “ “ “ “

Patent 1a, 35p “ “ JSS # 1 “ 411

Remarks:--

NAME	Bounds, Edward R.				
PATENT DATE	1934				
TRACT	Raymond Island				
	COUNTY	Worcester			
Certificate	1/3	Acres	Libers	JSS # 1	Folio 425
"	"	"	"	"	"
Patent	1/3	"	"	JSS # 1	" 432

Remarks:--



NAME **Bounds, George**

1757

TRACT **Maidens Blush**

COUNTY **Dorchester**

Certificate **50** Acres **Liber BC&GS#11 Folio 43**

“ “ “ “

Patent “ “ “

Remarks:—Patent to David Pollock, Liber BC&GS#10,
folio 82

NAME Bounds, George and Joseph Windsor

PATENT DATE 1853

TRACT Good Luck

COUNTY

Now Wicomico

Certificate	6 7/8	Acres	Liber GGB#7-A	Folio	512
"	"	"	"	"	"
Patent	6 7/8	"	GGB#8	"	206

Remarks:—

NAME **Bounds, George**

PATENT DATE **1858**

TRACT **Good Luck**

COUNTY

Now **Wicomico**

Certificate

Acres

Liber

Folio

“

“

“

“

Patent **6 7/8**

“

“

IM#1

“

74

Remarks:—

NAME Bounds, George W.,

PATENT DATE 1860

TRACT Bounds' Neglect

COUNTY

Now Wicomico

Certificate	8	Acres	Liber	WL&WS#3	Folio	338
"		"	"		"	
Patent	8	"	"	IM#1	"	436

Remarks:—

Bounds, George W.

SURVEY DATE 1861

TRACT Addition to Bounds Conclusion

COUNTY Somerset

ACRES 4 1/2

CERTIFICATE No. 35

NAME	Bounds, Jacob
SURVEY DATE	1741
TRACT	Bounds Chance
COUNTY	Somerset
ACRES	50
CERTIFICATE No.	126

NAME **Bounds, Jacob**
SURVEY DATE **1770**
TRACT **Partnership**
COUNTY **Dorchester**
ACRES **170**
CERTIFICATE No. **973**

NAME **Bounds, James**
 1737

TRACT **Bounds Lott**

COUNTY **Dorchester**

Certificate	50	Acres	Liber	E. I. #3	Folio	535
“	“	“	“	“	“	“
Patent	50	“	“	E. I. #2	“	687

Remarks:—

NAME **Bounds, James**
SURVEY DATE **1803**
TRACT **Bounds Situation**
COUNTY **Somerset**
ACRES **164 1/4**
CERTIFICATE No. **127**

NAME **Bounds, John**

1714

TRACT **Cuba**

COUNTY **Dorchester**

Certificate	Acres	Liber	Folio
“	“	“	“
Patent	350	“	“
		P.L.#5	122

Remarks:— Certificate in name of John Hodson.
(Secundus), Liber I.L.#A, folio 258

NAME	Bounds, John
SURVEY DATE	1740
TRACT	Partnership
COUNTY	Dorchester
ACRES	170
CERTIFICATE No.	982

NAME Bounds, Jonathan
 1735

TRACT Bounds Lott

COUNTY

Now Wicomico

Certificate	300	Acres	Liber	E. I. #3	Folio	405
“	“	“	“	“	“	“
Patent	300	“	“	E. I. #4	“	291

Remarks:—

NAME Bounds, Jonathan

1751

TRACT Bounds Chance

COUNTY

Somerset

Certificate 274 $\frac{1}{4}$ Acres Liber BC&GS#14 Folio 403

“

“

“

“

Patent 274 $\frac{1}{4}$ “ “ BC&GS#16 “ 258

Remarks:—

NAME **Bounds, Jones**

PATENT DATE **1791**

TRACT **Second Addition to Stevens Lot**

COUNTY

Somerset

Certificate	205$\frac{1}{4}$	Acres	Liber	IC#F	Folio	246
“	“	“	“	“	“	“
Patent	205$\frac{1}{4}$	“	“	IC#E	“	672

Remarks:—

NAME **Bounds, Joseph**

1739

TRACT **Collins Ambition**

COUNTY

Now **Wicomico**

Certificate	25	Acres	Liber	E. I. #5	Folio	407
“	“	“	“	“	“	“
Patent	25	“	“	E. I. #6	“	193

Remarks: —

NAME Bounds, Richard

PATENT DATE 1805

TRACT Hunters Second Choice

COUNTY

Anne Arundel

Certificate

Acres

Liber

Folio

“

“

“

“

Patent

29 $\frac{3}{4}$

“

“

JK:#T

“

5

Remarks:— Certificate in name of James Hunter
Liber IC#Q, folio 609

NAME Bounds, Train A.,

PATENT DATE 1882

TRACT Annie

COUNTY Wicomico

Certificate	43	Acres	Liber WRH#1	Folio	169
"	"	"	"	"	"
Patent	43	"	" WRH#1	"	445

Remarks:—

NAME **Bounds, William**

PATENT DATE **1775**

TRACT **Addition to Chance**

COUNTY

Now **Wicomico**

Certificate	279$\frac{1}{2}$	Acres	Liber BC&GS#51	Folio	31
"	"	"	"	"	"
Patent	279$\frac{1}{2}$	"	" BC&GS#48	"	338

Remarks:—

NAME **Bounds, William**

PATENT DATE **1798**

TRACT **Locklammoa**

COUNTY

Now **Wicomico**

Certificate	403	Acres	Liber	IC#N	Folio	320
"	"	"	"	"	"	"
Patent	403	"	"	IC#M	"	524

Remarks:—

NAME **Bounds, William**

SURVEY DATE **1801**

TRACT **Scuffle**

COUNTY **Somerset**

ACRES **134**

CERTIFICATE No. **554**

NAME Bounds, William

PATENT DATE 1820

TRACT Nancy Wagan

		COUNTY	<u>Now</u> Wicomico		
Certificate	$14\frac{1}{4}$	Acres	Liber CG#D	Folio	138
"	"	"	"	"	"
Patent	$14\frac{1}{4}$	"	" CG#C	"	341

Remarks:—

NAME Bourland, John
1753

TRACT Chance (The)

COUNTY

Now Washington

Certificate 110 Acres Liber G.S.#1 Folio 30

“ “ “ “ “

Patent 110 “ “ Y.&S.#8 “ 190

Remarks:—

NAME Bourn, William

1685

TRACT Berkley

COUNTY Dorchester

Certificate	50	Acres	Liber	22	Folio	118
"	"	"	"	"	"	"
Patent	50	"	"	N.S.#B	"	453

Remarks:—

NAME Bournam, Matthew

1689

TRACT Cuckolds Misse

COUNTY Calvert

Certificate 160 Acres Liber 22 Folio 426

“ “ “ “ “

Patent 160 “ W.D. “ 17

Remarks:—

NAME Bournø, William
1681

TRACT Peaknell

COUNTY

Dorchester

Certificate	200	Acres	Liber 21	Folio 149
“	“	“	“	“
Patent	200	“	“ C.B.#2	“ 182

Remarks:—

NAME Bourne, William

1683

TRACT Bournes Conclusion

COUNTY Dorchester

Certificate	100	Acres	Liber 21	Folio	434
"	"	"	"	"	"
Patent	100	"	" S.D.#A	"	360

Remarks: -

NAME Bourne, William
1683

TRACT Bournes Landing

COUNTY Dorchester

Certificate	100	Acres	Liber 21	Folio	431
"	"	"	"	"	"
Patent	100	"	" S.D.#A	"	153

Remarks: —

NAME Bourne, William

1687

TRACT Bourns Meadows

COUNTY

Dorchester

Certificate 50 Acres Liber 22 Folio 119

“ “ “ “ “

Patent 50 “ “ N.S.#2 “ 250

Remarks:---

NAME Boush, Gladys T., et al

PATENT DATE 1912

TRACT Oyster Island

		COUNTY	Anne Arundel			
Certificate	0.15	Acres	Liber	TAS#1	Folio	202
“	“	“	“	“	“	“
Patent	0.15	“	“	EST#1	“	485

Remarks:—

NAME Boutcher, James

1723

TRACT Camp Neck

COUNTY

Now Wicomico

Certificate	50	Acres	Liber	I.L.#A	Folio	141
"	"	"	"	"	"	"
Patent	50	"	"	P.L.#5	"	488

Remarks:—

NAME · Bovellet, Charles

PATENT DATE 1787

TRACT Charles Flower Knot

		COUNTY	Baltimore			
Certificate	50	Acres	Liber	I C # B	Folio	685
“	“	“	“	“	“	“
Patent	50	“	“	I C # C	“	128

Remarks:—

NAME Bovey, Jonathan, et al,

PATENT DATE 1821

TRACT Small Bit For George

COUNTY Washington

Certificate	Acres	Liber	Folio
"	"	"	"
Patent 1 1/8	"	" IB#E	" 519

Remarks:— Certificate in name of George Ankony,
Liber IB#G, folio 602.

NAME Bovey, Mary Ann, et al,

PATENT DATE 1821

TRACT Small Bit For George

COUNTY Washington

Certificate

Acres

Liber

Folio

“

“

“

“

Patent

1 1/8

“

“ IB#E

“

519

Remarks:— Certificate in name of George Ankony,
Liber IB#G, folio 602.

NAME Bovey, Michael

PATENT DATE 1816

TRACT Bovey's Chance

COUNTY Washington

Certificate	Acres	Liber	Folio
"	"	"	"
Patent 15 $\frac{1}{2}$	"	" IB#C	" 520

Remarks:— Certificate in name of John Snavelly,
Liber IB#D, folio 494.

NAME Boyey, Michael

PATENT DATE 1817

TRACT Gravelly Stripe

COUNTY Washington

Certificate	3 1/4	Acres	Liber	IC#D	Folio	657
"	"	"	"	"	"	"
Patent	3 1/4	"	"	IB#E	"	67

Remarks:—

NAME

Bovey, Michael

PATENT DATE

1817

TRACT

White Oak & Limestone

COUNTY

Washington

Certificate	6 3/4	Acres	Liber	IB#D	Folio	657
"	"	"	"	"	"	"
Patent	6 3/4	"	"	IB#E	"	164

Remarks:—

NAME Bovey, Michael, et al.

PATENT DATE 1821

TRACT Small Bit For George

COUNTY Washington

Certificate	Acres	Liber	Folio
"	"	"	"
Patent	1 1/8	" IB#E	" 519

Remarks:— Certificate in name of George Ankony,
Liber IB#G, folio 602.

NAME Bovey, Peter

1659

TRACT Stepney

COUNTY Kent

Certificate	500	Acres	Liber	4	Folio	273
"	"	"	"	"	"	"
Patent	500	"	"	4	"	472

Remarks:—

NAME Bovey, Samuel, et al,

PATENT DATE 1821

TRACT Small Bit for George

COUNTY Washington

Certificate	Acres	Liber	Folio
"	"	"	"
Patent	1 1/8	" IB#E	" 519

Remarks:— Certificate in name of George Ankony,
Liber IB#G, folio 602.

NAME Bowen, Asa
SURVEY DATE 1808
TRACT Bowans Luck
COUNTY Worcester
ACRES 10
CERTIFICATE No. 211

NAME Bowden, John

1709

TRACT Bowdens Liberty

COUNTY

Baltimore

Certificate	50	Acres	Liber	D.D.#5	Folio	534
"	"	"	"	"	"	"
Patent	50	"	"	D.D.#5	"	534
Remarks:—				P.L.#3	"	132

NAME Bowden, John

1747

TRACT Bowdens Folly

COUNTY Now Howard

Certificate 50 Acres Liber I.L.#B Folio 235

“ “ “ “

Patent “ “ “

Remarks:— Patent to Thomas Cockey, Liber P.L.#6
folio 437

NAME Bowden, Samuel

PATENT DATE 1837

TRACT Addition to Mill Seat

COUNTY Allegany

Certificate	Acres	Liber	Folio
"	"	"	"
Patent	32 $\frac{3}{4}$	" GGB#3	" 180

Remarks:— Certificate in name of Edward Roberts,
Liber GGB#4, folio 50.

NAME Bowden, Samuel

PATENT DATE 1837

TRACT Chance

COUNTY Allegany

Certificate	Acres	Liber	Folio
"	"	"	"
Patent 5 $\frac{3}{4}$	"	" GGB#3	" 181

Remarks:— Certificate in name of Frederick Danni-
son, Liber GGB#4, folio 51.

NAME **Bowden, Samuel**
SURVEY DATE **1838**
TRACT **Chance Medley**
COUNTY **Allegheny**
ACRES **18 1/2**
CERTIFICATE No. **151**

NAME Bowden, Samuel

SURVEY DATE 1838

TRACT Middlesex

COUNTY Allegany

ACRES 12 1/8

CERTIFICATE No. 513

NAME Bowden, Samuel

SURVEY DATE 1838

TRACT Surry

COUNTY Allegany

ACRES 19 3/4

CERTIFICATE No: 853

NAME **Bowdle, James**

PATENT DATE **1872**

TRACT **Bowdle's Addition**

COUNTY **Caroline**

Certificate	36	Acres	Liber	GLLD#1	Folio	348
“	“	“	“	“	“	“
Patent	36	“	“	WRH#1	“	43

Remarks:—

NAME Bowdle, Thomas
1669

TRACT Bowdles Chance

COUNTY Calvert

Certificate	250	Acres	Liber	12	Folio	227
"	250	"	"	12	"	330
Patent	250	"	"	12	"	439

Remarks:

NAME Bowdle, Thomas

1671

TRACT Bowdles Choice

COUNTY St. Mary's

Certificate 750 **Acres** **Liber** 12 **Folio** 591

“ “ “ “ “

Patent 750 “ “ 14 “ 403

Remarks:—

NAME Bowdle, Tristram

PATENT DATE 1768

TRACT Hog Hole

COUNTY Talbot

Certificate	Acres	Liber	Folio
"	"	"	"
Patent	180 $\frac{1}{2}$	" BC&GS#32	" 500

Remarks:— Certificate in name of Henry Corkin
Liber BC&GS#37, folio 67

NAME Bowdle, Tristram

PATENT DATE 1769

TRACT Hog Hole Addition

COUNTY

Talbot

Certificate	5 $\frac{1}{2}$	Acres	Liber BC&GS#40	Folio	21
"	"	"	"	"	"
Patent	5 $\frac{1}{2}$	"	" BC&GS#36	"	494

Remarks:--

NAME Bowdy, Richard & John Greenwood

1693

TRACT Bowdys Folly & Greenwoods Advancement

COUNTY Cecil

Certificate	200	Acres	Liber	B#23	Folio	145
"	"	"	"	"	"	"
Patent	200	"	"	B#23	"	146

Remarks:—

NAME **Bowels, William**
1755

TRACT **John & William**

COUNTY

Frederick

Certificate	120	Acres	Liber BC&GS#5	Folio	127
“	“	“	“	“	“
Patent	130	“	“ BC&GS#6	“	110

Remarks:—

NAME **Bowen, Benjamin**

SURVEY DATE **1723**

TRACT **Nathan's Lott**

COUNTY **Baltimore**

ACRES **52**

CERTIFICATE No. **1091-A**

NAME Bowen, Benjamin

PATENT DATE 1817

TRACT Bare Hills

COUNTY Baltimore

Certificate 11 1/2 Acres Liber IB#D Folio 614

“ “ “ “

Patent 11 1/2 “ “ IB#E “ 9

Remarks:—

NAME Bowen, Benjamin

PATENT DATE 1817

TRACT Kelso's Prospect

COUNTY Baltimore

Certificate	52 1/2 Acres	Liber	IB#D	Folio	618
"	"	"	"	"	"
Patent	52 1/2 "	"	IB#E	"	6

Remarks:—

NAME Bowen, Charles

1703

TRACT Dividing Branch (The)

COUNTY

Calvert

Certificate	937	Acres	Liber	C. D.	Folio	221
"	"	"	"	"	"	"
Patent	937	"	"	C. D.	"	221

Remarks:—

NAME Bowen, Charles L.

PATENT DATE 1886

TRACT Luck in Time

COUNTY Worcester

Certificate	51	Acres	Liber	WRH#1	Folio	358
"	"	"	"	"	"	"
Patent	"	"	"	"	"	"

Remarks:— Patented to Ellen A. Ferrell

Liber WRH#2, folio 154

NAME Bowen, Daniel

1740

TRACT Jersey Point

COUNTY

Charles

Certificate	3½	Acres	Liber	E. I. #5	Folio	521
“	“	“	“	“	“	“
Patent	3½	“	“	L. G. #B	“	261

Remarks:—

NAME Bowen, Daniell

1657

TRACT

COUNTY St. Mary's

Certificate 300 **Acres** **Liber** AB&H **Folio** 437

“ “ “ “

Patent “ “ “

Remarks:—

NAME Bowen, David - see Boughen

TRACT

COUNTY

Certificate

Acres

Liber

Folio

“

“

“

“

Patent

“

“

“

Remarks:—

NAME **Bowen, David**
1655

TRACT **Bowen**

COUNTY **Calvert**

Certificate	Acres	Liber	Folio
“	“	“	“
Patent 300	“	“ Q	“ 118

Remarks:-- **(1658)**

NAME Bowen, David & William Herbert

1665

TRACT Deviding Branch (The)

COUNTY Calvert

Certificate	360	Acres	Liber	8	Folio	326
"	"	"	"	"	"	"
Patent	360	"	"	8	"	327

Remarks:--

NAME **Bowen, Edward**
1763

TRACT **Casell Hill Resurveyed**

COUNTY **Baltimore**

Certificate **230** Acres Liber **BC&GS#21** Folio **366**

“ “ “ “

Patent **230** “ “ **BC&GS#18** “ **497**

Remarks:—

NAME	Bowen, James
SURVEY DATE	1806
TRACT	Bowen's Safety
COUNTY	Worcester
ACRES	144-1-4
CERTIFICATE No.	218

NAME Bowen, Jethro

1758

TRACT Small Lott

COUNTY

Worcester

Certificate	25	Acres	Liber BC&GS#12	Folio	143
"	"	"	"	"	"
Patent	25	"	" BC&GS#13	"	506

Remarks:—

NAME **Bowen, Jethro**

PATENT DATE **1765**

TRACT **Bowens Right**

COUNTY

Worcester

Certificate **100** Acres Liber **BC&GS#24** Folio **525**

“ “ “ “ “

Patent **100** “ “ **BC&GS#28** “ **400**

Remarks:—



NAME **Bowen, Jethro**

PATENT DATE **1766**

TRACT **Fall**

COUNTY

Worcester

Certificate **10**

Acres

Liber **BC&GS#34** Folio **152**

“

“

“

“

Patent **10**

“

“ **BC&GS#32** “ **292**

Remarks:—

NAME Bowen, Jethro

PATENT DATE 1766

TRACT Woodyard

COUNTY

Worcester

Certificate 71 Acres Liber BC&GS#34 Folio 143

“ “ “ “

Patent 71 “ “ BC&GS#32 “ 381

Remarks:—

NAME Bowen, Jethro

PATENT DATE 1783

TRACT Bowens Luck

COUNTY

Worcester

Certificate	24 $\frac{1}{2}$	Acres	Liber BC&GS#50	Folio	312
"	"	"	"	"	"
Patent	24 $\frac{1}{2}$	"	" IC#A	"	32

Remarks:---

NAME Bowen, Jethro

PATENT DATE 1782

TRACT Hog Range

COUNTY

Worcester

Certificate	34	Acres	Liber BC&GS#50	Folio	313
"	"	"	"	"	"
Patent	34	"	" IC#A	"	32

Remarks:---

NAME	Bowen, J. James
SURVEY DATE	1894
TRACT	Resurvey On Bower's Ranch
COUNTY	Montgomery
ACRES	186
CERTIFICATE No.	220

NAME Bowen, John (See other side)


1683

TRACT Bealls Camp

COUNTY Now Harford

Certificate	Acres	Liber	Folio
"	"	"	"
Patent	1000	" T.I.#4	" 289

Remarks:—Certificate in name of Ninian Beall,
Liber 23, folio 84.



*

Jacob Bull

Aquilla Scott

Robert Clark

Thomas Smithson

*

NAME **Bowen, John**

1685

TRACT **Jonas Range**

COUNTY

Baltimore

Certificate	100	Acres	Liber	22	Folio	99
"	"	"	"	"	"	"
Patent	100	"	"	N.S.#B	"	451

Remarks:—

NAME

Bowen, John

1714

TRACT

Morgans Folly

COUNTY

Dorchester

Certificate

Acres

Liber

Folio

“

“

“

“

Patent

60

“

“

E.I.#3

“

587

Remarks:—

Certificate in name of Joshua Morgan,
Liber E.I.#3, folio 531

Also Liber

● I.L.#A, folio 30

NAME Bowen, John

1732

TRACT Bowens Purchase

COUNTY

Baltimore

Certificate 181 Acres Liber A.M.#1 Folio 133

“ “ “ “

Patent 181 “ “ P.L.#8 “ 503

Remarks:—

NAME Bowen, John
1732

TRACT Goshan

COUNTY Baltimore

Certificate	100	Acres	Liber	A.M.#1	Folio	245
“	“	“	“	“	“	“
Patent	100	“	“	P.L.#8	“	804

Remarks:—

NAME **Bowen John**

1734

TRACT **Bowens Venture**

COUNTY

Dorchester

Certificate **50** Acres Liber **E. I. #3** Folio **191**

“ “ “ “

Patent **50** “ “ **E. I. #3** “ **54**

Remarks:—

NAME **Bowen John & 4 others**

1737

TRACT **Archers Hayes**


COUNTY **Calvert**

Certificate **600** Acres Liber **E.I.#5** Folio **283**

“ “ “ “

Patent “ “ “

Remarks:— **Patent to Samuel Griffith, & 3 others,
Liber E.I.#3, folio 543**



NAME **Bowen, John**

1737

TRACT **Pork Hall**

COUNTY **Baltimore**

Certificate **100** Acres Liber. **E. I. #5** Folio **317**

“ “ “ “

Patent **100** “ “ **E. I. #3** “ **644**

Remarks:—

NAME **Bowen, John**

1738

TRACT **Bowens Prospect**

COUNTY **Baltimore**

Certificate	100	Acres	Liber	E. I. #5	Folio	354
“	“	“	“	“	“	“
Patent	100	“	“	E. I. #3	“	775

Remarks:—

NAME **Bowen, John**

SURVEY DATE **1738**

TRACT **Duck Island**

COUNTY **Baltimore**

ACRES **32**

CERTIFICATE No. **455**

NAME **Bowen, John**

1740

TRACT **Addition to Morgans Folly**

COUNTY **Dorchester**

Certificate	96	Acres	Liber	L.G.#C	Folio	100
“	“	“	“	“	“	“
Patent	96	“	“	E.I.#6	“	367

Remarks:—

NAME **Bowen, John**

1740

TRACT **Bowens Good Neighbourhood**

COUNTY **Dorchester**

Certificate	70	Acres	Liber	L.G.#C	Folio	79
"	"	"	"	"	"	"
Patent	70	"	"	E.I.#6	"	332

Remarks:—

NAME **Bowen, John**

1740

TRACT **Bowens High Hills**

COUNTY

Dorchester

Certificate	100	Acres	Liber	L.G.#C	Folio	69
“	“	“	“	“	“	“
Patent	100	“	“	E.I.#6	“	328

Remarks:—

NAME **Bowen, John**

PATENT DATE **1801**

TRACT **The Trifle Better Secured**

	COUNTY				
Certificate	1A-29P	Acres	Liber	IC#N	Folio 625
"	"	"	"	"	"
Patent	1A-29P	"	"	IC#P	" 208

Remarks:—

NAME **Bowen, John**

PATENT DATE **1804**

TRACT **Jonas's Range Resurveyed**

COUNTY **Baltimore**

Certificate	Acres	Liber	Folio
"	"	"	"
Patent	54 1/2	"	"
		IC#P	561

Remarks:— **Certificate in name of Samuel Bowen**
Liber IC#Q, folio 461

NAME Bowen, John

PATENT DATE 1805

TRACT Bowen's Better Prospect

COUNTY Baltimore

Certificate	162 $\frac{3}{4}$	Acres	Liber	IC#Q	Folio	630
"	"	"	"	"	"	"
Patent	162 $\frac{3}{4}$	"	"	IC#S	"	261

Remarks:—

NAME Bowen, Jonas

1689

TRACT Jonas's Out Lett

COUNTY

Baltimore

Certificate	129	Acres	Liber	C.#3	Folio	438
"	"	"	"	"	"	"
Patent	129	"	"	C.#3	"	438

Remarks:—

NAME **Bowen, Jonas**

PATENT DATE **1728**

TRACT **Maidens Outlett**

		COUNTY				
Certificate	31	Acres	Liber	IL#A	Folio	324
“	“	“	“	“	“	“
Patent	31	“	“	PL#7	“	219

Remarks:—

NAME **Bowen, Josiah**
PATENT DATE **1788**
TRACT **Josiahs Out Let**

COUNTY

Baltimore

Certificate	538	Acres	Liber	I	C	#	D	Folio	170
"	"	"	"	"	"	"	"	"	"
Patent	538	"	"	I	C	#	C	"	384

Remarks:—

NAME Bowen, Josias

1755

TRACT Bôwens Discovery

COUNTY

Baltimore

Certificate 22 Acres Libe BC. & GS. #4 Folio 262

“ “ “ “

Patent 22 “ “ BC. & GS. #3 “ 173

Remarks:—

NAME

Bowen, Peter

1755

TRACT

Bare (Bear) Swamp

COUNTY

Frederick

Certificate

104

Acres

LibeBC.&GS.#1Folio 401

“

“

“

“

Patent

“

“

“

Remarks: Patent to George Darr, Liber BC.&GS.#2,
folio 321

NAME **Bowen, Rees**

1753

TRACT **Bowens Addition**

COUNTY

Baltimore

Certificate	40	Acres	Liber	G.S.#1	Folio	215
"	"	"	"	"	"	"
Patent	40	"	"	Y.&S.#8	"	714

Remarks:—

NAME Bowen, Rees

1760

TRACT Water Oak Ridge (The)

COUNTY Baltimore

Certificate	60	Acres	Liber BC&GS#14	Folio	102
"	"	"	"	"	"
Patent	60	"	" BC&GS#13	"	630

Remarks:—

NAME Bowen, Richard

1683

TRACT Bowens Desire

COUNTY

Calvert

Certificate 50 Acres Liber 21 Folio 394

“

“

“

“

Patent 50 “ “ S.D.#A “ 6

Remarks:—

NAME Bowen, Robert L. et al

PATENT DATE 1927

TRACT Addition to Portland

COUNTY Worcester

Certificate 184.64 Acres Liber JSS # 1 Folio 291

“ “ “ “ “

Patent 184.64 “ “ JSS # 1 “ 290

Remarks:--

NAME Bowen, Robert L. et al

PATENT DATE 1931

TRACT Farlow's Island

COUNTY Worcester

Certificate	.18	Acres	Liber	JSS # 1	Folio	385
"	"	"	"	"	"	"
Patent	.18	"	"	JSS # 1	"	388

Remarks:---

NAME Bowen, Robert L. et al

PATENT DATE 1931

TRACT Johnson's Island

COUNTY Worcester

Certificate 0.36 Acres Liber JSS # 1 Folio 382

“ “ “ “

Patent 0.36 “ “ JSS # 1 “ 385

Remarks:---

NAME **Bowen, Samuel**

PATENT DATE **1766**

TRACT **Samuels Addition**

COUNTY

Baltimore

Certificate	60	Acres	Liber	BC&GS#30	Folio	309
“	“	“	“	“	“	“
Patent	60	“	“	BC&GS#31	“	314

Remarks:—

NAME **Bowen, Samuel**

PATENT DATE **1766**

TRACT **Samuels Lot**

COUNTY **Baltimore**

Certificate	13½	Acres	Liber BC&GS#30	Folio	304
“	“	“	“	“	“
Patent	13½	“	“ BC&GS#29	“	356

Remarks:—

NAME Bowen, Samuel

PATENT DATE 1804

TRACT Jonas's Range Resurveyed

COUNTY Baltimore

Certificate 54 1/2 Acres Liber IC#Q Folio 461

“ “ “ “

Patent “ “ “

Remarks:—Patented to John Bowen

Liber IC#P, Folio 561

NAME Bowen, Thomas

1739

TRACT Jonas's Chance

COUNTY

Baltimore

Certificate	20	Acres	Liber 21	Folio 296
"	"	"	"	"
Patent	"	"	"	"

Remarks:—Patent to Rebecca Gray & Martha Lynch,
Liber E.I. # 6, folio 219

NAME Bowen, Whittington
SURVEY DATE 1754
TRACT Bowen's Industry
COUNTY Worcester
ACRES 364
CERTIFICATE No. 215

NAME **Bowen, Whittington**

PATENT DATE **1769**

TRACT **Bowens Discovery**

COUNTY

Worcester

Certificate **136**

Acres

Liber **BC&GS#37** Folio **387**

“

“

“

“

Patent **136**

“

“ **BC&GS#36** “ **435**

Remarks:—

NAME Bowen, Whittington

SURVEY DATE 1793

TRACT Small Lot

COUNTY Worcester

ACRES 2 1/2

CERTIFICATE No. 1206

NAME Bowen, Whittington

SURVEY DATE 1798

TRACT Bowen's Lot

COUNTY Worcester

ACRES 10 1/2

CERTIFICATE No. 216

NAME Bowen, Whittington, Jr.,
SURVEY DATE 1784
TRACT Small Purchase
COUNTY Worcester
ACRES 6 3/4
CERTIFICATE No. 1217

NAME Bowen, William

PATENT DATE 1683

TRACT Bowings (Bowens) Choice

COUNTY Worcester

Certificate 350 Acres Liber 22 Folio 23

“ “ “ “

Patent “ “ “

Remarks:— No record of Patent found

NAME Bowen, William
SURVEY DATE 1782
TRACT Bowens Dispute
COUNTY Worcester
ACRES 17
CERTIFICATE No. 213

NAME Bowen, William

SURVEY DATE 1784

TRACT Bowen's Fancy

COUNTY Worcester

ACRES 167

CERTIFICATE No. 214

NAME Bowen, William

SURVEY DATE 1788

TRACT Conclusion

COUNTY Worcester

ACRES 24

CERTIFICATE No. 311

NAME Bowen, William

PATENT DATE 1791

TRACT Bowens Adventure

		COUNTY	Worcester		
Certificate	325	Acres	Liber IC#F	Folio	576
"	"	"	"	"	"
Patent	325	"	" IC#E	"	776

Remarks:—

NAME **Bowens, George**

PATENT DATE **1768**

TRACT **Addition to Pleasant Meadow**

COUNTY **Frederick**

Certificate **23** Acres Liber **BC&GS#37** Folio **188**

“ “ “ “

Patent **23** “ “ **BC&GS#35** “ **111**

Remarks:—

NAME Bowens, James
SURVEY DATE 1814
TRACT Bowens Addition
COUNTY Worcester
ACRES 6 1/2
CERTIFICATE No. 213

NAME **Bowens, Jethro**

1754

TRACT **Bowens Discovery**

COUNTY

Worcester

Certificate	24	Acres	Liber BC&GS#9	Folio	84
"	"	"	"	"	"
Patent	24	"	" BC&GS#6	"	109

Remarks:—

NAME **Bowens, John**
1750

TRACT **Bowens Venture**

COUNTY

Worcester

Certificate **100** Acres Libe **BY.&GS.#5** Folio **408**

“ “ “ “

Patent **100** “ **BY.&GS.#3** “ **146**

Remarks:—

NAME Bower, Christian
1764

TRACT Cold Friday

COUNTY Now Carroll

Certificate	80	Acres	Liber BC&GS#19	Folio	627
"	"	"	"	"	"
Patent	80	"	" BC&GS#22	"	26

Remarks:—

NAME Bower, Christian

PATENT DATE 1774.

TRACT Bowers Delight

COUNTY

Baltimore

Certificate	45	Acres	Liber BC&GS#50	Folio	83
"	"	"	"	"	"
Patent	45	"	" BC&GS#49	"	123

Remarks: —

NAME Bower, Christian & John Matthews

PATENT DATE 1774

TRACT Good Neighbour

COUNTY

Now Carroll

Certificate	27	Acres	Liber BC&GS#50	Folio	85
"	"	"	"	"	"
Patent	27	"	" BC&GS#49	"	123

Remarks: - -

NAME Bower, Christian

PATENT DATE 1775

TRACT Johns Beginning

COUNTY Baltimore

Certificate 77 Acres Liber BC&GS#51 Folio 83

“ “ “ “

Patent “ “ “

Remarks:— Patented to John Lingerfelty
Liber BC&GS#49, folio 236

NAME Bower, Christian

PATENT DATE 1777

TRACT Pretty Springs

COUNTY

Now Carroll

Certificate	31	Acres	Liber BC&GS#51	Folio	484
"	"	"	"	"	"
Patent	31	"	" BC&GS#49	"	509

Remarks:---

NAME **Bower, Christian**

PATENT DATE **1783**

TRACT **Spitlers Enclosure**


COUNTY **Now Carroll**

Certificate **31** Acres Libe **BC&GS#50** Folio **428**

“ “ “ “

Patent “ “ “ “

Remarks:— **Patented to John Spitler**
Liber IC#A, folio 171



NAME Bower, Christian

PATENT DATE 1786

TRACT Addition to Little Profit

COUNTY Baltimore

Certificate	5	Acres	Liber I C # B	Folio	477
"	"	"	"	"	"
Patent	5	"	" I C # A	"	692

Remarks:—

NAME Bower, Christian

PATENT DATE 1802

TRACT James' Mistake

COUNTY Frederick

Certificate 157 $\frac{1}{4}$ Acres Liber IC#R Folio 113

“ “ “ “ “

Patent “ “ “

Remarks:— Patented to Peter Bixter

Liber IC#R, folio 320.

NAME Bower, Christopher and Joseph Matthew

PATENT DATE 1774

TRACT Good Neighborhood

COUNTY Now Carroll

Certificate 27 **Acres** **Liber** BC&GS#50 **Folio** 85

“ “ “ “

Patent “ “ “

Remarks:— No record of patent found.

NAME Bower, Daniel

PATENT DATE 1770

TRACT Bowers Chance

		COUNTY	<u>Now</u> Howard	
Certificate	20	Acres	Liber BC&GS#41 Folio	77
"	"	"	"	"
Patent	20	"	" BC&GS#48 "	51

Remarks: —

NAME Bower, John

PATENT DATE 1792

TRACT Greensbury Second Attempt

COUNTY Frederick

Certificate 21-7/8 Acres Liber IC#F Folio 615

“ “ “ “

Patent “ “ “

Remarks:— Patented to Greenbury Majors

Liber IC#H, folio 84

NAME Bower, Mathias

PATENT DATE 1812

TRACT Good Opinion

	COUNTY			
Certificate	5	Acres	Liber IB#B	Folio 304
"	"	"	"	"
Patent	"	"	"	"

Remarks:— Patented to William Hanck,
Liber IB#A, folio 209.


NAME **Bower, Robert (See Robert Boyer)**

TRACT

COUNTY

Certificate	Acres	Liber	Folio
“	“	“	“
Patent	“	“	“

Remarks:—



NAME Bower, Theodore

SURVEY DATE 1705

TRACT Betty's Lot

COUNTY Dorchester

ACRES 100

CERTIFICATE No. 216

NAME Bowers, Christian

PATENT DATE 1764

TRACT New Garden

COUNTY

Frederick

Certificate 20 Acres Liber BC&GS#27 Folio 332

“ “ “ “

Patent 20 “ “ BC&GS#26 “ 286

Remarks:—

NAME Bowers, Christian

PATENT DATE 1774

TRACT Addition to North Canton

COUNTY

Now Carroll

Certificate 21 Acres Liber BC&GS#50 Folio 86

“ “ “ “

Patent 21 “ “ BC&GS#48 “ 241

Remarks: ---

NAME Bowers, Christian

PATENT DATE 1785

TRACT Acorn Hill

COUNTY

Now Carroll

Certificate	43½	Acres	Liber	I	C	#	B	Folio	419
"	"	"	"	"	"	"	"	"	"
Patent	43½	"	"	I	C	#	A	"	531

Remarks: —

NAME **Bowers, Christian**

PATENT DATE **1786**

TRACT **Addition to Acorn Hill**

COUNTY **Now Carroll**

Certificate **4** Acres **Liber I C # B** Folio **604**

“ “ “ “

Patent “ “ “ “

Remarks: **Patent to Elias Majors**

Liber I C # C **Folio 16**

NAME Bowers, Christian

PATENT DATE 1786

TRACT Bowers Struggle

		COUNTY	<u>Now</u>	Carroll		
Certificate	30½	Acres	Liber	IC#B	Folio	502
“	“	“	“	“	“	“
Patent	30½	“	“	IC#A	“	694

Remarks:---

NAME **Bowers, Christian**

PATENT DATE **1788**

TRACT **White Oak String**

COUNTY **Baltimore**

Certificate	1	Acres	Liber I C # D	Folio	175
“	“	“	“	“	“
Patent	1	“	“ I C # C	“	440

Remarks:—

NAME Bowers, Christian

PATENT DATE 1812

TRACT Sapling Ground

COUNTY Baltimore

Certificate	9	Acres	Liber	IB#B	Folio	101
-------------	---	-------	-------	------	-------	-----

“	“	“	“	“	“	“
---	---	---	---	---	---	---

Patent	“	“	“	“	“	“
--------	---	---	---	---	---	---

Remarks:—Patented to Phillip Frankporter

Liber IB#A, folio 174

NAME Bowers, Christian Jr.

PATENT DATE 1800

TRACT Bowers Good Right

COUNTY Frederick

Certificate	Acres	Liber	Folio
"	"	"	"
Patent	112	" IC#L	" 586

Remarks:— Certificate in name of Christian Bowers Sr.
Liber IC#N, folio 398

NAME Bowers, Christian Sr.

PATENT DATE 1800

TRACT Bowers Good Right

COUNTY Frederick

Certificate 112 Acres Liber IC#N Folio 391

“ “ “ “

Patent “ “ “

Remarks:— Patented to Christian Bowers Jr.

Liber IC#L, folio 586

NAME Bowers, Daniel

PATENT DATE 1770

TRACT Gratuity

COUNTY Now Carroll

Certificate	44	Acres	Libet BC&GS#41	Folio	394
"	"	"	"	"	"
Patent	44	"	" BC&GS#48	"	40

Remarks: --

NAME Bowers, Daniel

PATENT DATE 1774

TRACT Bowers Chance Enlarged

COUNTY

Baltimore

Certificate	148	Acres	Liber BC&GS#50	Folio	54
"	"	"	"	"	"
Patent	148	"	" BC&GS#46	"	307

Remarks: ---

NAME Bowers, Daniel

PATENT DATE 1785

TRACT Roberts Search

COUNTY Baltimore

Certificate	Acres	Liber	Folio
“	“	“	“
Patent	23	“ IC#A	“ 444

Remarks:— Certificate in name of Ribert Cross
Liber IC#B, folio 243

NAME Bowers, Firris
SURVEY DATE 1891
TRACT Bower's Resurvey
COUNTY Montgomery
ACRES 45 3/4
CERTIFICATE No. 37

NAME Bowes, George

1686

TRACT Moorfields

COUNTY Talbot

Certificate	280	Acres	Liber 22	Folio	308
-------------	-----	-------	----------	-------	-----

“	“	“	“	“	“
---	---	---	---	---	---

Patent	“	“	“	“	“
--------	---	---	---	---	---

Remarks:—

NAME Boves, George

1687

TRACT Hasco Green

COUNTY Talbot (Now Caroline)

Certificate	210	Acres	Liber	22	Folio	313
"	"	"	"	"	"	"
Patent	210	"	"	N.S.#3	"	574

Remarks:—

NAME Bowes, George

1687

TRACT Maxfield

COUNTY

Now Caroline

Certificate	152	Acres	Liber	22	Folio	247
"	"	"	"	"	"	"
Patent	152	"	"	N.S.#2	"	341

Remarks: —

NAME Bowes, George

1894

TRACT Sibland Addition

		COUNTY	Talbot		
Certificate	110	Acres	Liber	C.#3	Folio 319
"	"	"	"	"	"
Patent	110	"	"	C.#3	" 320

Remarks:—

NAME **Bowes, George**

1714

TRACT **Kendall**

COUNTY

Queen Anne's

Certificate	273	Acres	Liber	E.E.#6	Folio	225
"	"	"	"	"	"	"
Patent	273	"	"	E.E.#6	"	226
Remarks:—				R.Y.#1	"	431

NAME **Bowes, George**

1753

TRACT **Addition to Liberty**

COUNTY **Dorchester**

Certificate **39** Acres Liber **Y.&S.#7** Folio **304**

“ “ “ “

Patent **39** “ **“ BY.&GS.#3 “** **403**

Remarks:—



NAME **Bowes, George**
1752

TRACT **Georges Rest**

COUNTY

Dorchester

Certificate **29** Acres Liber **Y.&S.#7** Folio **303**

“

“

“

“

Patent **29** “ “ **BY.&GS.#4** “ **323**

Remarks:—

NAME Bowes, Henry

1677

TRACT Pole Catt Neck

COUNTY Now Harford

Certificate	100	Acres	Liber	19	Folio	500
“	“	“	“	“	“	“
Patent	100	“	“	15	“	475

Remarks:—

NAME Bowes, Henry

1683

TRACT Boulton

COUNTY Dorchester

Certificate	50	Acres	Liber	21	Folio	347
“	“	“	“	“	“	“
Patent	50	“	“	S.D.#A	“	380

Remarks:—

NAME **Bowers, James**

SURVEY DATE **1743**

TRACT **Bowers Choice**

COUNTY **Worcester**

ACRES **50**

CERTIFICATE No. **219**

NAME Bowhan, Jacob

PATENT DATE 1837

TRACT Hoffman's Lookout

COUNTY Frederick

Certificate	Acres	Liber	Folio		
“	“	“	“		
Patent	3/4	“	GGB#3	“	160

Remarks:— Certificate in name of Valentine
Bowlus, Liber GGB#4, folio 15.

NAME **Bowie, Allen**

PATENT DATE **1769**

TRACT **Resurvey on Piney Thicket (The)**

COUNTY **Frederick**

Certificate	Acres	Liber	Folio
"	"	"	"
Patent	350	" BC&GS#33	" 345

Remarks:— **Certificate in name of John Bowie
Liber BC&GS#37, folio 114**

NAME **Bowie, Allen**

PATENT DATE **1819**

TRACT **War Park Enlarged**

COUNTY **Prince George's**

Certificate	240$\frac{1}{2}$	Acres	Liber IB#G	Folio	284
"	"	"	"	"	"
Patent	"	"	"	"	"

Remarks:— **Patented to Thomas Bowie,
Liber IB#F, folio 72.**

NAME Bowie, Allen Jr.

PATENT DATE 1770

TRACT Good Luck

		COUNTY	<u>Now</u> Montgomery	
Certificate	101	Acres	Liber BC&GS#41 Folio	189
"	"	"	"	"
Patent	101	"	" BC&GS#38 "	490

Remarks:—

NAME Bowie, James P.
SURVEY DATE 1775
TRACT Perry's Neglect
COUNTY Charles
ACRES 13 1/2
CERTIFICATE No. 376

NAME **Bowie, John**

PATENT DATE **1769**

TRACT **Resurvey on Piney Thicket (the)**

COUNTY **Frederick**


Certificate **350** Acres Liber **BC&GS#37** Folio **114**

“ “ “ “

Patent “ “ “

Remarks **Patented to Allen Bowie**

Liber BC&GS#33, folio 345



NAME Bowie, John

PATENT DATE 1800

TRACT Bowie's Adventure

	COUNTY	Talbot		
Certificate	88 $\frac{1}{4}$	Acres	Liber IC#A	Folio 338
"	"	"	"	"
Patent	88 $\frac{1}{4}$	"	" IC#B	" 1

Remarks:—

NAME Bowie, John

PATENT DATE 1816

TRACT Lot No. 7

COUNTY

Dorchester

Certificate 329 $\frac{1}{4}$

Acres

Liber IB#D

Folio

570

“

“

“

“

Patent

“

“

“

Remarks:— Patented to Robert Dennis,
Liber IB#C, folio 426.

NAME Bowie, John Jr.

1748

TRACT Allen and James

COUNTY

Now Montgomery

Certificate	34	Acres	Libe	BY. & GS. #1	Folio	208
"	"	"	"	"	"	"
Patent	34	"	"	T.I. #3	"	330

Remarks:—

NAME	Bowie, John Burgess and wife
SURVEY DATE	1805
TRACT	Friendship
COUNTY	Prince George's
ACRES	206 1/2
CERTIFICATE No.	149

NAME **Bowie, Oswald**

PATENT DATE **1787**

TRACT **Hammils Mistake**

COUNTY **Charles**

Certificate **10A-1R** " " Liber I C # D Folio **97**

" " " " " "

Patent **10A-1R** " " " I C # C " **345**

Remarks:—

NAME **Bowie, Thomas**
173 (Lott, (The))

TRACT **Resurvey on Concord and Part of Rileys**

COUNTY **Prince George's**

Certificate **439** Acres Liber **Y.&S.#7**Folio **95**

“ “ “ “

Patent **439** “ “ **BY.&GS.#3** “ **367**

Remarks:—

NAME Bowie, Thomas

PATENT DATE 1819

TRACT Parts of Lots No. 16 & 17

COUNTY Prince George's

Certificate 16894sq.ft. Acres Liber IB#G Folio 283

“ “ “ “

Patent 16894sq.ft. “ IC#F “ 74

Remarks:—



NAME Bowie, Thomas

PATENT DATE 1819

TRACT War Park Enlarged

COUNTY Prince George's

Certificate

Acres

Liber

Folio

“

“

“

“

Patent

240 $\frac{1}{2}$

“

“

IB#F

“

73

Remarks:— Certificate in name of Allen Bowie,
Liber IB#G, folio 284.

NAME Bowie, Walter

PATENT DATE 1793

TRACT Collingtons Wedge

		COUNTY	Prince George's		
Certificate	17 $\frac{1}{2}$	Acres	Liber IC#I	Folio	188
"	"	"	"	"	"
Patent	17 $\frac{1}{4}$	"	" IC#G	"	216

Remarks:—

NAME Bowie, Washington

SURVEY DATE 1823

TRACT Margaret Isle

COUNTY Montgomery

ACRES 1 7/8

CERTIFICATE No. 164

NAME Bowie, Washington
SURVEY DATE 1823
TRACT Mary Isle
COUNTY Montgomery
ACRES 6 1/4
CERTIFICATE No. 165

NAME **Bowie, William**

1749

TRACT **Discovery**

COUNTY

Prince George's

Certificate

8½

Acres

Liber **BY.&GS.#1** Folio

188

“

“

“

“

Patent

8½

“

“ **BY.&GS.#2**

37

Remarks:—

NAME	Bowie, William (Capt.)
SURVEY DATE	1760
TRACT	Bowie's Pasture
COUNTY	Prince George's
ACRES	254
CERTIFICATE No.	62

NAME **Bowie, William**

1761

TRACT **Addition to Drurys Good Luck (The)**

COUNTY **Prince George's**

Certificate **3 $\frac{1}{4}$** Acres **Liber BC&GS#14 Folio 446**

“ “ “ “

Patent **3 $\frac{1}{4}$** “ **“ BC&GS#16 “ 425**

Remarks:—

NAME Bowie, William

1761

TRACT Bowie's Addition to Darnals Grove

COUNTY Prince George's

Certificate 19 Acres LiberBC&GS#19 Folio 18

“ “ “ “

Patent 19 “ “ BC&GS#17 “ 91

Remarks:—

NAME Bowie, William

1761

TRACT Bowies Gleaning

COUNTY Prince George's

Certificate 6 Acres Liber BC&GS#14 Folio 445

" " " "

Patent 6 " " BC&GS#15 " 151

Remarks:—

NAME **Bowie, William**

1762

TRACT **Second Addition to Drury's Good Luck (The)**

COUNTY

Prince George's

Certificate **20 $\frac{1}{4}$** Acres Liber **BC&GS#21** Folio **434**

“

“

“

“

Patent **20 $\frac{1}{4}$** “ “ **BC&GS#23** “ **101**

Remarks:—

NAME Bowie, William

1763

TRACT Addition to Drury Lane (The)

COUNTY Prince George's

Certificate **14** Acres Liber **BC&GS#21** Folio **457**

“ “ “ “

Patent **14** “ “ **BC&GS#20** “ **647**

Remarks:—

NAME Bowie, William

PATENT DATE 1774

TRACT Bowies Landing

COUNTY

Prince George's

Certificate	1	Acres	Liber BC&GS#50	Folio	130
"	"	"	"	"	"
Patent	1	"	" BC&GS#49	"	130

Remarks:--

NAME Bowie, William

PATENT DATE 1776

TRACT Leaving of Twiver (The)

COUNTY

Prince George's

Certificate 12 $\frac{1}{2}$ Acres Liber BC&GS#51 Folio 351

“ “ “ “ “

Patent 12 $\frac{1}{4}$ “ “ BC&GS#52 “ 244

Remarks:--