

msa stager s1426 11/12/99 dfh/hrh

NAME **Bond, Peregrine**

PATENT DATE **1788**

TRACT **Dissapointment**

COUNTY **St. Mary's**

Certificate	Acres	Liber	Folio
"	"	"	"
Patent	<b>25½</b>	"	<b>" I C # C " 391</b>

Remarks: **Certificate in name of Thomas Bond**  
**Liber I C # D Folio 229**

NAME Bond, Peregrine

PATENT DATE 1796

TRACT Addition to Hard Fortune

		COUNTY	St. Mary's		
Certificate	5	Acres	Liber I C # K	Folio	660
"	"	"	"	"	"
Patent	5	"	" I C # L	"	168

Remarks:—

NAME Bond, Peregrine

PATENT DATE 1796

TRACT Long Slipe (The)

	COUNTY	St. Mary's		
Certificate	$10\frac{3}{4}$	Acres	Liber I C # K	Folio 660
"	"	"	"	"
Patent	$10\frac{3}{4}$	"	" I C # L	" 168

Remarks:—

NAME **Bond, Peter**

---

**1688**

TRACT **Bonds Forrest**

COUNTY **Anne Arundel**

Certificate	<b>301</b>	Acres	Liber	<b>22</b>	Folio	<b>406</b>
"	"	"	"	"	"	"
Patent	<b>301</b>	"	"	<b>N.S.#B</b>	"	<b>628</b>

Remarks:—

NAME Bond, Peter

1704

TRACT Increase

COUNTY

Baltimore

Certificate	24	Acres	Liber	C.D.	Folio	242
"	"	"	"	"	"	"
Patent	24	"	"	C.D.	"	242

Remarks:—

NAME Bond, Peter

1720

TRACT Bonds Pleasant Hills

COUNTY Baltimore

Certificate	200	Acres	Liber	E.E.#6	Folio	326
"	"	"	"	"	"	"
Patent	200	"	"	E.E.#6	"	326
Remarks:—				P.L.#4	"	391

NAME Bond, Peter

1732

TRACT Bonds Inheritance

COUNTY

Baltimore

Certificate	70	Acres	Liber	A.M.#1	Folio	135
"	"	"	"	"	"	"
Patent	70	"	"	P.L.#8	"	501

Remarks:—

NAME Bond, Peter  
1732

TRACT Round About

COUNTY Baltimore

Certificate	50	Acres	Liber	A.M.#1	Folio	313
“	“	“	“	“	“	“
Patent	50	“	“	E.I.#1	“	18

Remarks:—



NAME **Bond, Peter**

**1743**

TRACT **Bucks Park**

COUNTY **Baltimore**

Certificate	<b>100</b>	Acres	Liber	<b>L.G.#E</b>	Folio	<b>218</b>
“	“	“	“	“	“	“
Patent	<b>100</b>	“	“	<b>P.T.#3</b>	“	<b>7</b>

Remarks:—

NAME Bond, Peter

PATENT DATE 1814

TRACT I Will and Hoffman Shall Not

		COUNTY	<u>Now</u> Carroll			
Certificate	6 1/2	Acres	Liber	IB#C	Folio	75
"	"	"	"	"	"	"
Patent	6 1/2	"	"	IB#B	"	621

Remarks: ---

NAME Bond, Ralph

PATENT DATE 1797

TRACT Anne Lot

		COUNTY	Harford		
Certificate	104 $\frac{1}{2}$	Acres	Liber I C # O	Folio	351
"	"	"	"	"	"
Patent	104 $\frac{1}{2}$	"	" I C # L	"	314

Remarks:—

NAME	Bond, Richard
SURVEY DATE	1736.
TRACT	Mitcham Resurveyed
COUNTY	Calvert
ACRES	243
CERTIFICATE No.	90

NAME Bond, Richard  
1743

TRACT Round Abouts Neighbour

COUNTY Baltimore

Certificate	200	Acres	Liber	L.G.#E	Folio	141
"	"	"	"	"	"	"
Patent	200	"	"	L.G.#B	"	721

Remarks:—

**NAME**      **Bond, Richard**  
              **1754**

**TRACT**     **Bonds Lott**

**COUNTY**            **Baltimore**

Certificate	<b>33</b>	Acres	Liber	<b>G.S.#1</b>	Folio	<b>338</b>
“	“	“	“	“	“	“
Patent	<b>33</b>	“	“	<b>BY.&amp;GS.#4</b>	“	<b>608</b>

Remarks:—

NAME Bond, Richard

1760

TRACT Mitcham Resurveyed

COUNTY Calvert

Certificate 243 Acres Liber BC&GS#14 Folio 424

“ “ “ “

Patent 243 “ “ BC&GS#15 “ 143

Remarks:—

NAME **Bond, Richard**

PATENT DATE **1764**

TRACT **Small Land (The)**

COUNTY

**Calvert**

Certificate	<b>6<math>\frac{3}{4}</math></b>	Acres	Liber <b>BC&amp;GS#30</b>	Folio	<b>65</b>
“	“	“	“	“	“
Patent	<b>6<math>\frac{3}{4}</math></b>	“	“ <b>BC&amp;GS#23</b>	“	<b>371</b>

Remarks: —



NAME **Bond, Richard**

PATENT DATE **1783**

TRACT **Oldhams Venture**

COUNTY

**Cecil**

Certificate	<b>148½</b>	Acres	Libe	<b>BC&amp;GS#50</b>	Folio	<b>375</b>
"		"	"		"	
Patent	<b>148½</b>	"	"	<b>IC#A</b>	"	<b>112</b>

Remarks: --

NAME Bond, Richard  
SURVEY DATE 1785  
TRACT Meadow (The)  
COUNTY St. Mary's  
ACRES 11  
CERTIFICATE No. 298

NAME Bond, Richard & Andrew Woodrow

PATENT DATE 1796

TRACT Let Justice Take Place

COUNTY Now Howard

Certificate	15 $\frac{3}{4}$	Acres	Liber IC#N	Folio	117
“	“	“	“	“	“
Patent	“	“	“	“	“

Remarks:— Patented to John Cornelius

Liber IC#M, folio 60

NAME Bond, Richard

PATENT DATE 1801

TRACT Gardiner's Chance with Addition

COUNTY St. Mary's

Certificate	204	Acres	Liber	IC#Q	Folio	43
"	"	"	"	"	"	"
Patent	204	"	"	IC#L	"	689

Remarks:—

NAME Bond, Samuel

1761

TRACT Bonds Folly

COUNTY

Baltimore

Certificate	12	Acres	Liber BC&GS #14	Folio	669
"	"	"	"	"	"
Patent	12	"	" BC&GS #15	"	403

Remarks:—

NAME Bond, Samuel

SURVEY DATE 1793

TRACT Tory's Range

COUNTY Baltimore

ACRES 204

CERTIFICATE No. 1639

NAME Bond, Shadrach

PATENT DATE 1805

TRACT Bond's Addition

COUNTY Baltimore

Certificate

Acres

Liber

Folio

“

“

“

“

Patent

$1\frac{3}{4}$

“

“

IC#8

“

291

Remarks:—

Certificate in name of Nichodemus Bond

Liber IC#2, folio 638.

**NAME** Bond, Thomas

1700

**TRACT** Lucky Hole

**COUNTY**

Anne Arundel

<b>Certificate</b>	100	<b>Acres</b>	<b>Liber</b>	D.D.#5	<b>Folio</b>	63
“	“	“	“	“	“	“
<b>Patent</b>	100	“	“	D.D.#5	“	63

**Remarks:—**



NAME Bond, Thomas

1702

TRACT Lucky Hole

COUNTY

Baltimore

Certificate

Acres

Liber

Folio

“

“

“

“

Patent

100

“

“

D.S.#F

“

417

Remarks:—

NAME Bond, Thomas

1703

TRACT Knaves Misfortune

COUNTY Baltimore

Certificate	73	Acres	Liber	C.D.	Folio	169
"	"	"	"	"	"	"
Patent	73	"	"	C.D.	"	169

Remarks:---

NAME Bond, Thomas

1718

TRACT Bonds Enlargement

COUNTY Now Harford

Certificate	343	Acres	Liber	F.F.#7	Folio	391
"	"	"	"	"	"	"
Patent	343	"	"	F.F.#7	"	392

Remarks:—

NAME **Bond, Thomas**

SURVEY DATE **1718**

TRACT **Bond's Venture**

COUNTY **Baltimore**

ACRES **230**

CERTIFICATE No. **217**

NAME Bond, Thomas

1718

TRACT Goshen

COUNTY

Now Harford

Certificate	460	Acres	Liber	F.F.#7	Folio	268
"	"	"	"	"	"	"
Patent	460	"	"	F.F.#7	"	268
Remarks:—				P.L.#4	"	348

NAME Bond, Thomas

1719

TRACT Bonds Venture

COUNTY

Now Harford

Certificate	Acres	Liber	I.L.#A	Folio	
230				41	
"	"	"	"	"	
Patent	"	"	"	"	

Remarks:—Entered on Rent Roll, No Patent Found  
Unpatented Cert. # 217 (B.C.)

NAME Bond, Thomas

1719

TRACT Williams Delight

COUNTY

Now Harford

Certificate

Acres

Liber

Folio

“

“

“

“

Patent

50

“

“

P.L.#6

“

429

Remarks: ~~Certificate~~ in name of Benjamin Jones,  
Liber I.L.#A, folio 687

NAME Bond, Thomas

1720

TRACT Runergers Range or Reanergers Range

COUNTY Now Harford

Certificate	Acres	Liber	Folio
"	"	"	"
Patent	200	" P.L.#6	" 431

Remarks:— Certificate in name of Henry Hall,  
Liber I.L.#A, folio 688



NAME Bond, Thomas

1723

TRACT Antioch

COUNTY

Now Harford

Certificate	214	Acres	Liber	I.L.#A	Folio	45
"	"	"	"	"	"	"
Patent	214	"	"	P.L.#5	"	227

Remarks:—

NAME Bond, Thomas  
1724

TRACT **Knaves Misfortune**

COUNTY Now Harford

Certificate	143	Acres	Liber	F.F.#7	Folio	273
"	"	"	"	"	"	"
Patent	143	"	"	P.L.#5	"	637

Remarks:—

NAME Bond, Thomas

1725

TRACT Bonds Last Shift

COUNTY Baltimore

Certificate	225	Acres	Liber	I.L.#A	Folio	554
"	"	"	"	"	"	"
Patent	235	"	"	P.L.#6	"	104

Remarks: -

NAME Bond, Thomas

1725

TRACT Bonds Lott

COUNTY

Now Harford

Certificate	510	Acres	Liber	I.L.#A	Folio	606
"	"	"	"	"	"	"
Patent	510	"	"	P.L.#6	"	107

Remarks: --

NAME Bond, Thomas

1735

TRACT Bonds Water Mill

COUNTY

Now Harford

Certificate	200	Acres	Liber	I.L.#A	Folio	554
“	“	“	“	“	“	“
Patent	200	“	“	P.L.#6	“	108

Remarks: --

NAME Bond, Thomas

1726

TRACT Ogg King of Bashan

COUNTY

Now Harford

Certificate	200	Acres	Liber	I.L.#B	Folio	25
"	"	"	"	"	"	"
Patent	200	"	"	P.L.#6	"	416

Remarks:—

NAME Bond, Thomas

1727

TRACT Bonds Forrest

COUNTY

Now Harford

Certificate	3100	Acres	Liber	I. L. #A	Folio	720
"	"	"	"	"	"	"
Patent	3100	"	"	P. L. #6	"	434

Remarks: —

NAME **Bond, Thomas**  
PATENT DATE **1727**  
TRACT **Bonds Forrest**

		COUNTY	<b>Now Harford</b>			
Certificate	<b>3100</b>	Acres	Liber	<b>I.L.#A</b>	Folio	<b>720</b>
"	"	"	"	"	"	"
Patent	<b>3100</b>	"	"	<b>P.L.#6</b>	"	<b>434</b>

Remarks:—





NAME **Bond, Thomas, et al,**

SURVEY DATE **1727**

TRACT **Friendship**

COUNTY **Baltimore**

ACRES **250**

CERTIFICATE No. **562**

NAME Bond, Thomas

1727

TRACT Good Will Purchased Again

COUNTY

Now Harford

Certificate	1580	Acres	Liber	I.L.#A	Folio	731
"	"	"	"	"	"	"
Patent	1580	"	"	P.L.#6	"	432

Remarks:—

NAME Bond, Thomas

1731

TRACT Bonds Mannor

COUNTY

Now Harford

Certificate 465 Acres Liber I.L.#B Folio 353

“ “ “ “

Patent 465 “ “ P.L.#8 “ 101

Remarks:—

NAME Bond, Thomas

1731

TRACT Morgans Lott

COUNTY

Baltimore

Certificate 200 Acres Liber I.L.#B Folio 352

“ “ “ “

Patent 200 “ “ P.L.#8 “ 102

Remarks: —

NAME **Bond, Thomas**

**1732**

TRACT **Bonds Choice**

COUNTY

Now **Harford**

Certificate	<b>216</b>	Acres	Liber	<b>A.M.#1</b>	Folio	<b>121</b>
"	"	"	"	"	"	"
Patent	<b>216</b>	"	"	<b>P.L.#8</b>	"	<b>636</b>

Remarks:—

NAME **Bond, Thomas**  
**1742**

TRACT **End (The)**

COUNTY

Now **Harford**

Certificate	90	Acres	Liber	L.G.#C	Folio	269
“	“	“	“	“	“	“
Patent	90	“	“	L.G.#B	“	557

Remarks:

NAME **Bond, Thomas**

**1742**

TRACT **Small**

COUNTY

Now **Harford**

		Acres	Liber	Folio	
Certificate	<b>30</b>		<b>L.G.#C</b>		<b>269</b>
"		"	"	"	
Patent	<b>30</b>	"	<b>E.I.#6</b>	"	<b>495</b>

Remarks:--

NAME Bond, Thomas  
1744

TRACT Bonds Forrest

COUNTY Baltimore

Certificate	37½	Acres	Liber	L.G.#E	Folio	329
“	“	“	“	“	“	“
Patent	37½	“	“	P.T.#1	“	64

Remarks:—



NAME Bond, Thomas

1748

TRACT Bonds Meadow

COUNTY Baltimore

Certificate 100 Acres Liber T.I.#1 Folio 293

“ “ “ “

Patent 100 “ “ T.I.#3 “ 25

Remarks:—

NAME Bond, Thomas

1751

TRACT Bonds Water Mill

COUNTY

Now Harford

Certificate 286 Acres Libe BY.&GS.#5<sup>Folio</sup> 458

“ “ “ “

Patent 286 “ “ BY.&GS.#3 “ 19

Remarks:—

NAME **Bond, Thomas**

SURVEY DATE **1752**

TRACT **Bond's Meadows**

COUNTY **Baltimore**

ACRES **112**

CERTIFICATE No. **215**

NAME Bond, Thomas

1753

TRACT Bonds Meadows Enlarged

COUNTY Now Carroll

Certificate 1915 Acres Liber Y.&S.#7Folio 405

“ “ “ “

Patent “ “ “

Remarks:—Patent to John Ridgely, Liber Y.&S.#8,  
folio 1

NAME Bond, Thomas  
1754  
TRACT Bonds Garrison

COUNTY Baltimore

Certificate	360	Acres	Libe BC. & GS. #1	Folio	255
"	"	"	"	"	"
Patent	360	"	"	Y. & S. #6	" 467

Remarks:—

NAME Bond, Thomas

1758

TRACT Strife

COUNTY

St. Mary'e

Certificate	7	Acres	Liber BC&GS#9	Folio	462
"	"	"	"	"	"
Patent	7	"	" BC&GS#10	"	89

Remarks:—

NAME Bond, Thomas

1760

TRACT Bonds Forrest

COUNTY

Baltimore

Certificate 223

Acres

Lib BC&GS#14 Folio 284

“

“

“

“

Patent 223

“

“ BC&GS#10 “ 721

Remarks: —

NAME Bond, Thomas

1761

TRACT Game-Plenty

COUNTY

Baltimore

Certificate	20	Acres	Liber BC&GS#14 Folio	143
"	"	"	"	"
Patent	20	"	" BC&GS#10	643

Remarks:—



NAME Bond, Thomas

PATENT DATE 1769

TRACT Bonds Security

COUNTY

Baltimore

Certificate	190	Acres	Liber BC&GS#40	Folio	193
"	"	"	"	"	"
Patent	190	"	" BC&GS#36	"	472

Remarks:—

NAME Bond, Thomas

SURVEY DATE 1771

TRACT Bond's Inheritance

COUNTY Baltimore

ACRES 603

CERTIFICATE No. 213

NAME **Bond, Thomas**


PATENT DATE **1772**

TRACT **Bonds Care**

COUNTY **Baltimore**

Certificate	Acres	Liber	Folio
"	"	"	"
Patent	<b>694</b>	" BC&GS#42	" <b>441</b>

Remarks: -- **Certificate in name of Barnet Bond  
Liber BC&GS#45, folio 183**



NAME Bond, Thomas & Philip Key

PATENT DATE 1776

TRACT Cambridge

COUNTY

St, Mary's

Certificate 96 Acres Liber BC&GS#51 Folio 353

“ “ “ “

Patent 96 “ “ BC&GS#52 “ 242

Remarks:—

NAME Bond, Thomas & Philip Key

PATENT DATE 1776

TRACT Flower of the Forrest

COUNTY St. Mary's

Certificate	39 $\frac{1}{2}$	Acres	Liber BC&GS#51	Folio	354
"	"	"	"	"	"
Patent	39 $\frac{1}{2}$	"	" BC&GS#52	"	239

Remarks: ..

NAME Bond, Thomas & Philip Key

PATENT DATE 1776

TRACT Wee Bit (The)

COUNTY

St. Mary's

Certificate 7½ Acres Liber BC&GS#51 Folio 354

“ “ “ “ “

Patent 7½ “ “ BC&GS#52 “ 241

Remarks: --

NAME Bond, Thomas & John Crockett

1777

TRACT Richardsons Neglect

COUNTY Baltimore

Certificate 403 Acres Liber I.L.#A Folio 719

“ “ “ “

Patent 403 “ “ P.L.#6 “ 430

Remarks:— Patent record has 103 Acres, which is  
evidently an error.

NAME Bond, Thomas

PATENT DATE 1788

TRACT Disappointment

COUNTY St. Mary's

Certificate 25 $\frac{1}{2}$  Acres Liber I C # D Folio 229

“ “ “ “ “

Patent 25 $\frac{1}{2}$  “ “ I C # C “ 391

Remarks: Patent to Peregrine

Liber I C # C Folio 229



NAME Bond, Thomas & Samuel Standiford

PATENT DATE 1799

TRACT The Secret Discovered

COUNTY Harford

Certificate	39 1/4	Acres	Liber	IC#N	Folio	347
"	"	"	"	"	"	
Patent	39 1/4	"	"	IC#L	"	542

Remarks:—

NAME Bond, Thomas

PATENT DATE 1810

TRACT Bonds Discovery

		COUNTY	Frederick		
Certificate	3	Acres	Liber JK#U	Folio	431
"	"	"	"	"	"
Patent	3	"	" JK:#T	"	405

Remarks:—

NAME Bond, Thomas

SURVEY DATE 1834

TRACT Patmas

COUNTY Cecil

ACRES 1R-30Ps

CERTIFICATE No. 392

NAME **Bond, Thomas, Jr.**  
**1743**

TRACT **Bonds Beginning**

COUNTY **Now Harford**

Certificate	<b>109</b>	Acres	Liber	<b>L.G.#E</b>	Folio	<b>233</b>
“	“	“	“	“	“	“
Patent	<b>109</b>	“	“	<b>E.I.#6</b>	“	<b>619</b>

Remarks:—

NAME Bond, Thomas, Jr.

1743

TRACT Bonds Fortune

COUNTY Now Harford

Certificate 151 Acres Liber L.G.#E Folio 340

“ “ “ “

Patent 151 “ “ P.T.#1 “ 88

Remarks:—

NAME	Bond, Thomas W.
SURVEY DATE	1815
TRACT	Bond's Point
COUNTY	Harford
ACRES	6 3/4
CERTIFICATE No.	55

NAME Bond, Thomas W.  
SURVEY DATE 1815  
TRACT Elons Lot  
COUNTY Harford  
ACRES 5 3/4  
CERTIFICATE No. 140

NAME Bond, William

1724

TRACT Bonds Adventure

COUNTY

Now Harford

Certificate	150	Acres	Liber	I.L.#A	Folio	213
"	"	"	"	"	"	"
Patent	150	"	"	P.L.#6	"	160

Remarks:—



NAME Bond, William

1733

TRACT Bonds Addition

COUNTY

Now Harford

Certificate	150	Acres	Liber	A.M.#1	Folio	152
“	“	“	“	“	“	“
Patent	150	“	“	E.I.#1	“	55

Remarks:—

NAME Bond, William & Isaac Welton

1732

TRACT Bond & Websters Park

COUNTY Now Harford

Certificate 269 Acres Liber A.M.#1 Folio 124

“ “ “ “

Patent 269 “ “ P.L.#8 “ 643

Remarks:—

NAME Bond, William

1745

TRACT Midsummer Hills

COUNTY

Baltimore

Certificate 346 Acres Liber L.G.#E Folio 527

“ “ “ “

Patent 346 “ “ BT.&BY.#3 “ 73

Remarks:-

NAME Bond, William

1757

TRACT Bonds Neck

COUNTY Baltimore

Certificate	513	Acres	Liber BC&GS#9	Folio	380
"	"	"	"	"	"
Patent	513	"	" BC&GS#8	"	123

Remarks:—

NAME Bond, William

PATENT DATE 1775

TRACT Andrews Neglect

COUNTY

Baltimore

Certificate 35 Acres Liber BC&GS#51 Folio 86

“ “ “ “

Patent “ “ “

Remarks:— Patented to James Bond

Liber BC&GS#48, Folio 283

NAME Bond, William

PATENT DATE 1786

TRACT Bonds Close

COUNTY Harford

Certificate	$16\frac{3}{4}$	Acres	Liber I	C # B	Folio	630
"	"	"	"	"	"	"
Patent	$16\frac{3}{4}$	"	"	I C # C	"	39

Remarks:---

NAME Bond, William

PATENT DATE 1786

TRACT Scotts Politic

COUNTY Harford

Certificate	Acres	Liber	Folio
"	"	"	"
Patent	12	" IC#C	" 39

Remarks:— Certificate in name of Daniel Scott  
Liber IC#B, fo<sup>1</sup> 10 631

NAME Bond, William S., et al,

PATENT DATE 1797

TRACT Cremen's Loss

COUNTY Worcester

Certificate	Acres	Liber	Folio
"	"	"	"
Patent 250	"	" IC#L	" 358

Remarks:— Certificate in name of William Buchanan,  
Liber IC#0, folio 125.



NAME Bond, William St., et al,

SURVEY DATE 1797

TRACT Bones Meadow

COUNTY Allegany

ACRES 22020

CERTIFICATE No. 107

TRACT Bond, William Stoddert

SURVEY DATE 1796

NAME Timberland

COUNTY Allegany

ACRES - 12863

CERTIFICATE No. 886

NAME Bond, William Stoddart and William Buchanan

PATENT DATE 1797

TRACT Buchanans Purchase

COUNTY Worcester

Certificate	Acres	Liber	Folio
"	"	"	"
Patent 690	"	" I C # L	" 359

Remarks: Certificate in name of William Buchanan  
Liber I C # 0 Folio 126

NAME Bond, William Stoddart & William Buchanan

PATENT DATE 1797

TRACT Elysians Fields

COUNTY

Worcester

Certificate

Acres

Liber

Folio

“

“

“

“

Patent

1785

“

“

IC#M

“

259

Remarks:— Certificate in name of William Buchanan  
Liber IC#0, folio 129


NAME Bond, William Stoddart & William Buchanan

PATENT DATE 1797

TRACT Fosheys Disappointment

		COUNTY			
Certificate	109	Acres	Worcester	Liber IC#O	Folio 128
"	"	"	"	"	"
Patent	109	"	"	IC#M	257

Remarks:— Certificate in name of William Buchanan



NAME Bond, William Stoddart & William Buchanan

PATENT DATE 1797

TRACT New Philadelphia

COUNTY Worcester

Certificate	Acres	Liber	Folio
"	"	"	"
Patent	324 $\frac{1}{2}$	" IC#M	" 258

Remarks:— Certificate in name of William Buchanan  
Liber IC#0, folio 132

NAME Bond, Zach, et al,

SURVEY DATE 1744

TRACT Plymouth Town

COUNTY St. Marys

ACRES 164 1/2

CERTIFICATE No. 346

NAME **Bond, Zach**

SURVEY DATE **1745**

TRACT **Exchange**

COUNTY **St. Mary's**

ACRES **109**

CERTIFICATE No. **151**



NAME Bond, Zachariah

PATENT DATE 1768

TRACT Bonds Rest

		COUNTY	St. Marys		
Certificate	1011 $\frac{1}{4}$	Acres	Liber BC&GS#37	Folio	83
"	"	"	"	"	"
Patent	1011 $\frac{1}{4}$	"	" BC&GS#31	"	404

Remarks:—

NAME Bond, Zeph, et al,  
SURVEY DATE 1744  
TRACT Plymouth Town  
COUNTY St. Marys  
ACRES 164 1/2  
CERTIFICATE No. 346

NAME Bondwell, Abraham

1680

TRACT Part of James Forrest

COUNTY Cecil

Certificate	100	Acres	Liber	22	Folio	10
-------------	-----	-------	-------	----	-------	----

“	“	“	“	“	“	“
---	---	---	---	---	---	---

Patent	“	“	“	“	“	“
--------	---	---	---	---	---	---

Remarks:—

NAME **Bondwell, Abraham**

**1743**

TRACT **Abrahams Promise**

COUNTY **Cecil**

Certificate	<b>300</b>	Acres	Liber	<b>19</b>	Folio	<b>586</b>
“	“	“	“	“	“	“
Patent	<b>300</b>	“	“	<b>L.G.#B</b>	“	<b>682</b>

Remarks: --

NAME Bondy, Richard

1684

TRACT Bondyes Folly

COUNTY Kent

Certificate 100 Acres Liber 23 Folio 342

“ “ “ “

Patent “ “ “

Remarks:—

NAME Bone, Valentine

PATENT DATE 1797

TRACT Deer Park

		COUNTY	Alleghany			
Certificate	104 $\frac{1}{2}$	Acres	Liber	IC#N	Folio	249
"	"	"	"	"	"	"
Patent	104 $\frac{1}{2}$	"	"	IC#M	"	140

Remarks:—

NAME Bone, Valentine

PATENT DATE 1797

TRACT Hanging Rock Tract

COUNTY

Allegheny

Certificate	94	Acres	Liber	IC#N	Folio	249
"	"	"	"	"	"	"
Patent	94	"	"	IC#M	"	139

Remarks:—

NAME Bonevant, James

1714

TRACT Manchester

COUNTY

Prince George's

Certificate	216	Acres	Liber	E.E.#6	Folio	104
"	"	"	"	"	"	"
Patent	216	"	"	E.E.#6	"	104
Remarks:—				C.E.#1	"	79



NAME Bonham, Ameriah

PATENT DATE 1796

TRACT Lots Nos. 2808 and 3809

COUNTY Allegany

Certificate	100	Acres	Liber IC#N	Folio	61
-------------	-----	-------	------------	-------	----

"	"	"	"	"	"
---	---	---	---	---	---

Patent	"	"	"	"	"
--------	---	---	---	---	---

Remarks:-- Patented to Joseph Dye,

Liber IC#L, folio 170.

NAME Bonham, Jeriah

PATENT DATE 1799

TRACT Lots Number 3803 and 3804

	COUNTY	Alleghany		
Certificate 100	Acres	Liber I C # 0	Folio	636
"	"	"	"	
Patent	"	"	"	

Remarks: Patent to William McMahon

Liber I C # L

Folio 546

NAME Bonham, William

1684

TRACT Barbers Delight (The)

COUNTY Now Queen Anne's

Certificate	170	Acres	Liber	21	Folio	527
"	"	"	"	"	"	"
Patent	170	"	"	N.S.#B	"	55

Remarks:—

TRACT	Bonie, Peter
SURVEY DATE	1812
NAME	Dear Bought
COUNTY	Montgomery
ACRES	1
CERTIFICATE No.	65

NAME Bonlas, Jacob

PATENT DATE 1765

TRACT Content

COUNTY

Frederick

Certificate 358 Acres Liber BC&GS#27 Folio 255

“ “ “ “

Patent 358 “ “ BC&GS#29 “ 136

Remarks:—

NAME Bonnam, William

1685

TRACT Bonnams Addition

COUNTY

Now Queen Anne's

Certificate	100	Acres	Liber	22	Folio	229
"	"	"	"	"	"	"
Patent	100	"	"	M.S.#B	"	366

Remarks:

**NAME** Bonneday, William

1652

**TRACT** -

**COUNTY** St. Mary's

**Certificate** 200 **Acres** **Liber** AB&H **Folio** 353

“ “ “ “

**Patent** “ “ “

**Remarks:—**

NAME Bonner, Henry

1670

TRACT None Such

COUNTY Charles

Certificate	50	Acres	Liber	16	Folio	30
“	“	“	“	“	“	“
Patent	50	“	“	14	“	213

Remarks:—



NAME Bonner, Henry

1678

TRACT Bonners Retirement

COUNTY Charles

Certificate	200	Acres	Liber	19	Folio	587
"	"	"	"	"	"	"
Patent	200	"	"	15	"	494

Remarks:—

NAME Bonner, Henry

1685

TRACT Bonners Camp

COUNTY Now Harford

Certificate	Acres	Liber	Folio
"	"	"	"
Patent	1000	"	N.S.#B " 90

Remarks:

NAME Bonner, Henry

1685

TRACT Bonners Interest

COUNTY Baltimore

Certificate 500 Acres Liber 22 Folio 217

“ “ “ “

Patent 500 “ “ N.S.#3 “ 193

Remarks:—

NAME Bonner, Henry

1686

TRACT Bonners Purchase

COUNTY Now Harford

Certificate	500	Acres	Liber	23	Folio	317
"		"	"		"	
Patent	500	"	"	N.S.#2	"	191

Remarks:—

NAME Bonner, James

1659

TRACT Bonnerston

COUNTY Anne Arundel

Certificate	100	Acres	Liber	4	Folio	287
-------------	-----	-------	-------	---	-------	-----

.. .. ..

Patent	100	..	..	4	..	510
--------	-----	----	----	---	----	-----

Remarks:



NAME Bonner, James

1659

TRACT Great Bonnerston

COUNTY Anne Arundel

Certificate	150	Acres	Libet	4	Folio	287
-------------	-----	-------	-------	---	-------	-----

.. .. .. ..

Patent	150	..	..	4	..	512
--------	-----	----	----	---	----	-----

Remarks:

NAME Bonner, John

PATENT DATE 1820

TRACT Bonner's Beginning

	COUNTY	Dorchester				
Certificate	9 $\frac{1}{4}$	Acres	Liber	CG#D	Folio	128
"	"	"	"	"	"	-
Patent	9 $\frac{1}{4}$	"	"	CG#C	"	330

Remarks:—

NAME Bonner, William

PATENT DATE 1809

TRACT Addition to the Widows Purchase (The)

COUNTY Dorchester

Certificate	Acres	Liber	Folio
"	"	"	"
Patent	12 $\frac{1}{4}$	" JK#T	" 153

Remarks:— Certificate in name of John Green  
Liber JK#U, folio 208



NAME Bonner, William

PATENT DATE 1820

TRACT Goldsborough's Gift

		COUNTY	Dorchester		
Certificate	$6\frac{3}{4}$	Acres	Liber CG#D	Folio	128
"	"	"	"	"	"
Patent	$6\frac{3}{4}$	"	" CG#C	"	330

Remarks:—

NAME Bonnett, Jacob

TRACT Resurvey on Battle Ham (The)

COUNTY Frederick

Certificate 250 Acres Liber BC&GS#1 Folio 166

“ “ “ “

Patent “ “ “

Remarks:—Patent to John Hoffman, Liber BY&GS#4,  
folio 607.

NAME Bonnywells, George  
SURVEY DATE 1824  
TRACT Addition to Rotten  
COUNTY Worcester  
ACRES 12 3/4  
CERTIFICATE No. 111

NAME            Bonsal, Enoch  
SURVEY DATE    1789  
TRACT           Lots Nos. 1 and 2  
COUNTY        Cecil  
ACRES           6-2-0  
CERTIFICATE No. 200

NAME Bontz, Adam  
SURVEY DATE 1782  
TRACT Lot No. 121  
COUNTY Frederick  
ACRES 5  
CERTIFICATE No. 447

NAME Bonwell, George

PATENT DATE 1773

TRACT Bonwells Lot

COUNTY Dorchester

Certificate 132 Acres Liber BC&GS#45 Folio 308

“ “ “ “

Patent 132 “ “ BC&GS#46 “ 211

Remarks: --

NAME Bonwell, George

PATENT DATE 1773

TRACT Bonwells Outlet

COUNTY Dorchester

Certificate	65	Acres	Liber BC&GS#45	Folio	315
"	"	"	"	"	"
Patent	65	"	" BC&GS#44	"	267

Remarks: --

NAME Bonwell, George

PATENT DATE 1773

TRACT Bonwells Snowball

COUNTY

Dorchester

Certificate	85	Acres	Liber BC&GS#45	Folio	263
"	"	"	"	"	"
Patent	85	"	" BC&GS#44	"	228

Remarks: --



NAME **Bonwell, George**

PATENT DATE **1774**

TRACT **Accomack**

COUNTY

**Dorchester**

Certificate	<b>171½</b>	Acres	Libe	<b>BC&amp;GS#45</b>	Folio	<b>419</b>
"	"	"	"	"	"	"
Patent	<b>171½</b>	"	"	<b>BC&amp;GS#44</b>	"	<b>528</b>

Remarks:—

NAME Bonwell, George

PATENT DATE 1774

TRACT Bonwells Expetible Lot

COUNTY Dorchester

Certificate	540	Acres	Liber BC&GS#45	Folio	425
“	“	“	“	“	“
Patent	540	“	“ BC&GS#46	“	417

Remarks: ---

NAME Bonwell, George

PATENT DATE 1774

TRACT Friends Assistance

COUNTY

Dorchester

Certificate	40	Acres	Liber BC&GS#45	Folio	422
"	"	"	"	"	"
Patent	40	"	" BC&GS#48	"	136

Remarks: -

NAME Bonwell, George

PATENT DATE 1774

TRACT Halls Seat

COUNTY

Dorchester

Certificate	168	Acres	Liber BC&GS#45	Folio	422
"	"	"	"	"	"
Patent	168	"	" BC&GS#48	"	138

Remarks: ---

NAME Bonwell, George

PATENT DATE 1774

TRACT Turkey Swamp

COUNTY Dorchester

Certificate	113 $\frac{1}{2}$	Acres	Liber BC&GS#45	Folio	424
"	"	"	"	"	"
Patent	113 $\frac{1}{2}$	"	" BC&GS#49	"	42

Remarks:---

NAME Bonwell, George

PATENT DATE 1776

TRACT Bonwells Regulation on Hale Seat

		COUNTY	Dorchester	
Certificate	448 $\frac{3}{4}$	Acres	Liber BC&GS#51 Folio	315
"	"	"	"	"
Patent	448 $\frac{3}{4}$	"	" BC&GS#52 "	271

Remarks: -

NAME **Bonwell, George**


PATENT DATE **1776**

TRACT **Chance**

COUNTY **Dorchester**

Certificate	Acres	Liber	Folio
"	"	"	"
Patent	<b>34</b>	" <b>BC&amp;GS#52</b>	" <b>182</b>

Remarks:-- **Certificate in name of William Philips  
Liber BC&GS#51, folio 280**



NAME Bonwell, George

PATENT DATE 1776

TRACT Discovery

COUNTY Dorchester

Certificate	96 $\frac{1}{2}$	Acres	BC&GS#51	Folio	279
"	"	"	"	"	"
Patent	96 $\frac{1}{2}$	"	" BC&GS#52	"	183

Remarks: -



NAME **Bonwell, George**

PATENT DATE **1776**

TRACT **Marsh Pasture**


COUNTY **Dorchester**

Certificate **235** Acres Libe **BC&GS#51** Folio **314**

“ “ “ “

Patent “ “ “

Remarks:— **Patented to Pritchett Willett**  
**Liber BC&GS#49, folio 499**



NAME Bonwell, George

PATENT DATE 1776

TRACT Meadows (The)

COUNTY Dorchester

Certificate 98 $\frac{1}{4}$  Acres Liber BC&GS#51 Folio 281

“ “ “ “

Patent “ “ “

Remarks:— Patented to Jacob Station  
Liber BC&GS#52, folio 186

NAME Bonwell, George

PATENT DATE 1783

TRACT Mount (The)

COUNTY Dorchester

Certificate 14 $\frac{1}{2}$  Acres Liber BC&GS#50 Folio 422

“ “ “ “

Patent “ “ “

Remarks:— Patented to Michael Hall Bonwell  
Liber IC#A, folio 157

NAME **Bonwell, George**

PATENT DATE **1783**

TRACT **Security**

COUNTY **Dorchester**

Certificate **55** Acres Libe **BC&GS#50** Folio **421**

“ “ “ “

Patent “ “ “ “

Remarks: - **Patentee to Michael Hall Bonwell**  
**Liber IC#A, folio 158**

NAME Bonwell, Michael Hall

PATENT DATE 1783

TRACT Mount (The)

COUNTY Dorchester

Certificate	Acres	Liber	Folio
“	“	“	“
Patent	14 $\frac{1}{2}$	“ IC#A	“ 157

Remarks:-- Certificate in name of George Bonwell  
Liber BC&GS#50, folio 423

NAME **Bonwell, Michael Hall**


PATENT DATE **1783**

TRACT **Security**

COUNTY **Dorchester**

Certificate	Acres	Liber	Folio
"	"	"	"
Patent	<b>55</b>	"	<b>IC#A 158</b>

Remarks: - **Certificate in name of George Bonwell  
Liber BC&GS#50, folio 421**



NAME **Bonwill, George**

SURVEY DATE **1773**

TRACT **Forest Glades**

COUNTY **Dorchester**

ACRES **389**

CERTIFICATE No. **456**

NAME Bonwill, George

SURVEY DATE 1773

TRACT Marsh Pasture

COUNTY Dorchester

ACRES 411 1/2

CERTIFICATE No. 856