

msa stagser 1426 11/09/99 dfh/hrh

NAME **Blare, James**

**1730**

TRACT **Tamers Yard (The)**

COUNTY **Baltimore**

Certificate **50** Acres Liber **I.L.#B** Folio **268**

“ “ “ “ “

Patent **50** “ “ **P.L.#7** “ **573**

Remarks:—



NAME Blay, Edward

1675

TRACT Blays Range

COUNTY Kent

Certificate	200	Acres	Liber	15	Folio	206
“	“	“	“	“	“	“
Patent	200	“	“	18	“	363

Remarks:—

NAME Blay, Edward

1678

TRACT Blays Neck

COUNTY Anne Arundel

Certificate 200 Acres Liber 10 Folio 234

.. .. ..

Patent 200 .. Liber 20 .. 109

Remarks:

NAME Blay, Edward

1679

TRACT Blays Addition

COUNTY Kent

Certificate	450	Acres	Liber	21	Folio	93
"	"	"	"	"	"	"
Patent	450	"	"	21	"	94

Remarks: --

NAME Blay, Edward (See other side)


PATENT DATE 1683

TRACT Hopewell Unity (The)

COUNTY Kent

Certificate	150	Acres	Liber	21	Folio	454
"	"	"	"	"	"	"
Patent	150	"	"	C.B.#3	"	517

Remarks:—



Robert Saunders, John James, John Howell,  
Charles James, George Wardner, Joseph  
Hopkins, William Perce, Richard Pullen,  
Ebenezer Blackestein, Benjamin Guury &  
James Frisby

NAME Blay, Edward & Ann his wife

1700

TRACT Staples Warren

COUNTY Kent

Certificate	Acres	Liber	Folio
"	"	"	"
Patent	100	" W.D.	" 175

Remarks:— Another Patent, Liber C.C.#4, folio 149  
Certificate in name of Henry Staple,  
Liber 23, folio 328

NAME **Blay, Edward**

SURVEY DATE **1767**

TRACT **Blay's Addition**

COUNTY **Kent**

ACRES **450**

CERTIFICATE No. **39**



NAME Blay, Isabella, Rachel Brown & John  
Tilden & Katharine his wife 1731

TRACT Partnership

		COUNTY	Kent			
Certificate	234	Acres	Liber	I.L.#B	Folio	463
"	"	"	"	"	"	"
Patent	234	"	"	P.L.#8	"	86

Remarks:—

NAME **Blay, Philip**

SURVEY DATE **1795**

TRACT **Lots Nos. 356 and 357**

COUNTY **Allegany**

ACRES **100**

CERTIFICATE No. **477**

NAME Blay, Thomas

1666

TRACT Blays Hope

COUNTY Somerset

Certificate 150 Acres Liber 10 Folio 332

“

“

“

“

Patent

“

“

“

Remarks: --

NAME **Blay, William**

**1852**

TRACT

COUNTY **Anne Arundel**

Certificate **600** Acres Liber **AB&H** Folio **285**

“

“

“

“

Patent

“

“

“

Remarks:—

NAME Blay, William

SURVEY DATE 1715

TRACT Blay's Park

COUNTY Kent

ACRES 880

CERTIFICATE No. 30

NAME Blay, William

1715

TRACT Blay's Park

COUNTY

Kent

Certificate	880	Acres	Liber	E. E. #6	Folio	297
"	"	"	"	"	"	"
Patent	880	"	"	E. E. #6	"	299

Remarks:—

NAME        **Blay, William**

SURVEY DATE    **1715**

TRACT        **Mill Forke**

COUNTY        **Kent**

ACRES         **595**

CERTIFICATE No.    **136**

NAME Blay, William

1715

TRACT Mill Forke

COUNTY

Kent

Certificate	820	Acres	Liber	E.E.#6	Folio	183
"	"	"	"	"	"	"
Patent	820	"	"	E.E.#6	"	184

Remarks:—



NAME

Blaystone, Paul

1755

TRACT

Pauls Delight

COUNTY

Baltimore

Certificate

15

Acres

Libe BC. & GS. #4 Folio

369

“

“

“

“

Patent

15

“

“ BC. & GS. #3 “

131

Remarks:—

NAME Bleany, Mary

PATENT DATE 1799

TRACT Fence Row

COUNTY

Harford

Certificate	6½	Acres	Liber	IC#N	Folio	343
"	"	"	"	"	"	"
Patent	6½	"	"	IC#M	"	529

Remarks:—

NAME **Blessing, Abraham**  
SURVEY DATE **1837**  
TRACT **Lot No. 31. in Jefferson**  
COUNTY **Frederick**  
ACRES  
CERTIFICATE No. **420**

NAME **Blessing, George**

PATENT DATE **1815**

TRACT **Juliana**

COUNTY **Frederick**

Certificate	<b>133 1/2</b>	Acres	Liber	<b>IB#D</b>	Folio	<b>86</b>
“	“	“	“	“	“	“
Patent	<b>133 1/2</b>	“	“	<b>IB#C</b>	“	<b>178</b>

Remarks:—

**NAME** Blicken, Daniel

**SURVEY DATE** 1840

**TRACT** Sheep Pasture

**COUNTY** Frederick

**ACRES** 76 1/2

**CERTIFICATE No.** 795

NAME Blickenstaff, Daniel

PATENT DATE 1839

TRACT Pleasant Situation

COUNTY Frederick

Certificate

Acres

Liber

Folio

“

“

“

“

Patent 6-0-64

“

“ GGB#3

“ 434

Remarks:—Certificate in name of Joseph Warstler,  
Liber GGB#4, folio 395.

NAME **Blickenstaff, Joseph**

PATENT DATE **1766**

TRACT **Josts Lot**

COUNTY **Frederick**

Certificate **20** Acres Liber **BC&GS#30** Folio **267**

“ “ “ “

Patent **20** “ “ **BC&GS#31** “ **278**

Remarks:—

NAME **Blickenstaff, Joseph**

PATENT DATE **1766**

TRACT **Timber Ground**

COUNTY **Frederick**

Certificate	<b>23½</b>	Acres	Liber <b>BC&amp;GS#30</b>	Folio	<b>286</b>
“	“	“	“	“	“
Patent	<b>23½</b>	“	“ <b>BC&amp;GS#32</b>	“	<b>92</b>

Remarks: —



NAME Blickenstaff, Joseph

PATENT DATE 1794

TRACT Yosts Claim Enlarged

COUNTY Frederick

Certificate	175	Acres	Liber IC#I	Folio	659
-------------	-----	-------	------------	-------	-----

“	“	“	“	“	“
---	---	---	---	---	---

Patent	“	“	“	“	“
--------	---	---	---	---	---

Remarks:— Patented to Yost Blickenstaff

Liber IC#G, folio 479

NAME Blickenstaff, Yost

PATENT DATE 1794

TRACT Yosts Claim Enlarged

COUNTY Frederick

Certificate	Acres	Liber	Folio
"	"	"	"
Patent	175	" IC#G	" 479

Remarks:— Certificate in name of Joseph  
Blickenstaff, Liber IC#I, folio 659

NAME           Blickenstaff, Yost

PATENT DATE     1797

TRACT           Yosts Narrow Chance

COUNTY           Frederick

Certificate	20	Acres	Liber IC#N	Folio	204
“	“	“	“	“	“
Patent	20	“	“ IC#L	“	363

Remarks:—

NAME **Blickenstaff, Youst**

PATENT DATE **1816**

TRACT **Here is Good Luck For Another Old Buck**

COUNTY **Frederick**

Certificate	Acres	Liber	Folio
"	"	"	"
Patent 50	"	" IB#C	" 483

Remarks:— **Certificate in name of David Bowlus,  
Liber IB#D, folio 372.**

NAME **Blickinstaff, Jost**

PATENT DATE **1795**

TRACT **Stoney Garden**

		COUNTY	<b>Frederick</b>		
Certificate	<b>8</b>	Acres	Liber <b>IC#I</b>	Folio	<b>660</b>
"	"	"	"	"	"
Patent	<b>8</b>	"	" <b>IC#H</b>	"	<b>602</b>

Remarks:—

NAME **Blickinstaff, Youst**

PATENT DATE **1815**

TRACT **Stony Valley**

COUNTY **Frederick**

Certificate	<b>5</b>	Acres	Liber	<b>IB#D</b>	Folio	<b>79</b>
"	"	"	"	"	"	"
Patent	<b>5</b>	"	"	<b>IB#C</b>	"	<b>237</b>

Remarks:—

NAME Blimkinstaffer, Yost

PATENT DATE 1799

TRACT War Spring

COUNTY Frederick

Certificate 17 1/2 Acres Liber IC#0 Folio 611

“ “ “ “

Patent “ “ “

Remarks:— Patented to George Elias

Liber IC#L, folio 535

NAME Blinkenstaffer, Yost

PATENT DATE 1798

TRACT I'll take it All

	COUNTY	Frederick			
Certificate	153	Acres	Liber	I C # O	Folio 395
"	"	"	"	"	"
Patent	153	"	"	I C # L	" 467

Remarks:—



NAME Blinkenstaft, Joseph

PATENT DATE 1776

TRACT Timber Land

COUNTY Frederick

Certificate	Acres	Libe.	Folio
"	"	"	"
Patent	31	" BC&GS#52	" 176

Remarks: Certificate in Name of Jost Blinkenstaft  
Liber BC&GS#51, Folio 233

NAME Blinkenstaf, Joseph

PATENT DATE 1776

TRACT Yosts Triangle

COUNTY Frederick

Certificate	Acres	Liber	Folio
"	"	"	"
Patent	3½	" BC&GS#52	" 173

Remarks: -- Certificate in name of Jost Blinkenstaf  
Liber -BC&GS#51, Folio 232

NAME Blinkenstaf, Jost

PATENT DATE 1776

TRACT Locust Spring

COUNTY Frederick

Certificate	50	Acres	Liber BC&GS#51	Folio	234
"	"	"	"	"	"
Patent	50	"	" BC&GS#52	"	175

Remarks:—

NAME Blinkenstaf, Jost

PATENT DATE 1776

TRACT Timber Land

COUNTY Frederick

Certificate 31 Acres Liber BC&GS#51 Folio 233

“ “ “ “

Patent “ “ “

Remarks: -- Patented to Joseph Blinkenstaf  
Liber BC&GS#52, Folio 176

NAME Blinkenstaf, Jost

PATENT DATE 1776

TRACT Yosts Triangle

		COUNTY	Frederick	
Certificate	3 $\frac{1}{2}$	Acres	Liber BC&GS#51	Folio 232
"	"	"	"	"
Patent	"	"	"	"

Remarks:— Patented to Joseph Blinkenstaf  
Liber BC&GS#52, Folio 173

NAME Blinkenstaf, Jost

PATENT DATE 1776

TRACT Yousts Pleasant Place

		COUNTY	Frederick		
Certificate	20	Acres	Liber	BC&GS#51 Folio	232
"		"	"	"	"
Patent	20	"	"	BC&GS#52 "	172

Remarks:--

NAME **Blinkhorne, Robert**

**1655**

TRACT **Blinkhorne**

COUNTY

**Now Calvert**

Certificate

Acres

Liber

Folio

“

“

“

“

Patent

**300**

“

“

**4**

“

**90**

Remarks:—**Certificate in name of Peter Johnson,  
Liber AB&H, folio 370.**

NAME Blinkhorne, Robert

1863

TRACT Foxes' Roade (The)

COUNTY Calvert

Certificate	300	Acres	Liber	5	Folio	494
"	"	"	"	"	"	"
Patent	300	"	"	5	"	494

Remarks:—



**NAME** Blinkhorne, Robert

**1863**

**TRACT** Wolf's Quarter (The)

**COUNTY** Calvert

<b>Certificate</b>	<b>300</b>	<b>Acres</b>	<b>Liber</b>	<b>5</b>	<b>Folio</b>	<b>492</b>
--------------------	------------	--------------	--------------	----------	--------------	------------

"	"	"	"	"	"	"
---	---	---	---	---	---	---

<b>Patent</b>	<b>300</b>	"	"	<b>5</b>	"	<b>492</b>
---------------	------------	---	---	----------	---	------------

**Remarks:--**

**NAME** Blinkhorne, Robert

**1666**

**TRACT** Blinkhornes Desire

**COUNTY** Now Dorchester

<b>Certificate</b>	<b>400</b>	<b>Acres</b>	<b>Liber</b>	<b>9</b>	<b>Folio</b>	<b>62</b>
"	"	"	"	"	"	"
<b>Patent</b>	<b>400</b>	"	"	<b>10</b>	"	<b>251</b>

**Remarks:—**

NAME Blinkhorne, Robert

1666

TRACT Blinkhornes Point

COUNTY Now Dorchester

Certificate	200	Acres	Liber	9	Folio	62
“	“	“	“	“	“	“
Patent	200	“	“	10	“	95

Remarks:—

NAME Blinkhorne, Robert

1866

TRACT Mathews Vineyard

COUNTY Now Dorchester

Certificate	100	Acres	Liber	9	Folio	63
"	"	"	"	"	"	"
Patent	100	"	"	10	"	96

Remarks:—

NAME Blinkhorne, Robert

1673

TRACT Dicks Cabbin

COUNTY Calvert

Certificate	50	Acres	Liber	17	Folio	455
"	"	"	"	"	"	"
Patent	50	"	"	17	"	222

Remarks:—

NAME **Blinkinstaff, Yost**

PATENT DATE **1791**

TRACT **Saw Mill Place**

COUNTY **Frederick**

Certificate	<b>7</b>	Acres	Liber	<b>IC#F</b>	Folio	<b>306</b>
"	"	"	"	"	"	"
Patent	<b>7</b>	"	"	<b>IC#E</b>	"	<b>682</b>

Remarks:—

NAME Blizard, John

PATENT DATE 1832

TRACT Water Wanting

COUNTY

Baltimore

Certificate	5-3-1	Acres	Liber IB#G	Folio	665
"	"	"	"	"	"
Patent	"	"	"	"	"

Remarks:— Patented to Ludwig Wampler,  
Liber IB#F, folio 161.

NAME	Blizard, Levi
SURVEY DATE	1774
TRACT	London Derry
COUNTY	Worcester
ACRES	50
CERTIFICATE No.	823



NAME Blizard, Richard

SURVEY DATE 1741

TRACT Blizard's Chance

COUNTY Somerset

ACRES 50

CERTIFICATE No. 133

NAME Blizard, Richard

1748

TRACT Codds Contrivance

COUNTY

Worcester

Certificate 159 Acres Libe BY. & GS. #5 Folio 170

“ “ “ “

Patent 159 “ “ BY. & GS. #2 “ 252

Remarks:—

NAME Blizard, Richard

1756

TRACT Richards Hogg Yard

COUNTY

Now ~~Wicomico~~

Certificate	50	Acres	Liber BC&GS#9	Folio	344
"	"	"	"	"	"
Patent	50	"	" BC&GS#7	"	512

Remarks:—

NAME Blizard, Richard

PATENT DATE 1769

TRACT Pasture

COUNTY

Worcester

Certificate 15

Acres

Liber BC&GS#37 Folio 391

“

“

“

“

Patent 15

“

“

BC&GC#38 “ 339

Remarks: --

NAME Blizard, Thomas and Moses Wilson  
1750

TRACT Friendship

COUNTY Worcester

Certificate	147	Acres	Libe	BY.&GS.#5	Folio	217
"	"	"	"	"	"	"
Patent	"	"	"	"	"	"

Remarks: Patent to Thomas Robins and Thomas Blizard,  
Liber T.I.#4, folio 391

NAME Blizard, Thomas and Thomas Robins  
1750

TRACT Friendship

COUNTY Worcester

Certificate	Acres	Liber	Folio
"	"	"	"
Patent	147	" T.I.#4	" 391

Remarks:—Certificate in name of Thomas Blizard  
and Moses Wilson, Liber BY.&GS.#5, folio  
217

NAME Blizard, William

1780

TRACT New Found Bottom

COUNTY

Now Carroll

Certificate	40	Acres	Liber	BC&GS#14	Folio	155
"	"	"	"	"	"	"
Patent	40	"	"	BC&GS#13	"	702

Remarks:—

NAME **Blizard, William**

---

PATENT DATE **1764**

TRACT **Addition to White Oak Bottom (The)**

COUNTY **Baltimore**

Certificate	<b>50</b>	Acres	<b>Liber BC&amp;GS#27 Folio</b>	<b>469</b>
"	"	"	"	"
Patent	<b>50</b>	"	<b>" BC&amp;GS#28 "</b>	<b>201</b>

Remarks:--



NAME **Blizard, William**

PATENT DATE **1765**

TRACT **Johns Chance**

COUNTY **Baltimore**

Certificate	<b>27</b>	Acres	Liber <b>BC&amp;GS#30</b>	Folio	<b>320</b>
“	“	“	“	“	“
Patent	<b>27</b>	“	“ <b>BC&amp;GS#31</b>	“	<b>264</b>

Remarks: —

NAME Blizard, William

PATENT DATE 1776

TRACT Blizards Bottom

COUNTY Baltimore

Certificate	52 $\frac{1}{2}$	Acres	Liber BC&GS#51 Folio	321
"	"	"	"	"
Patent	52 $\frac{1}{2}$	"	" BC&GS#52 "	307

Remarks: --

NAME Blizzard, John

SURVEY DATE 1794

TRACT John's Venture

COUNTY Baltimore

ACRES 66 1/2

CERTIFICATE No. 817


NAME **Blizzard, John**

PATENT DATE **1796**

TRACT **Cambridge**

		COUNTY	<b>Baltimore</b>		
Certificate	<b>195½</b>	Acres	Liber <b>IC#0</b>	Folio	<b>26</b>
“	“	“	“	“	“
Patent	<b>195½</b>	“	“ <b>IC#M</b>	“	<b>104</b>

Remarks:—



NAME **Blizzard, John**

SURVEY DATE **1801**

TRACT **Good Spring**

COUNTY **Baltimore**

ACRES **4**

CERTIFICATE No. **609**

NAME **Blizzard, William**

PATENT DATE **1787**

TRACT **Stephens Lot**

COUNTY **Baltimore**

Certificate	<b>67</b>	Acres	Liber	<b>I C # D</b>	Folio	<b>103</b>
"	"	"	"	"	"	"
Patent	<b>67</b>	"	"	<b>I C # A</b>	"	<b>750</b>

Remarks:—

NAME Blizzard, William

PATENT DATE 1796

TRACT Rotterdam Enlarged

		COUNTY			
Certificate	58 $\frac{1}{4}$	Acres	Baltimore	Liber I C # 0	Folio 68
"	"	"	"	"	"
Patent	58 $\frac{1}{4}$	"	"	I C # L	" 84

Remarks:—

NAME Blocher, John

PATENT DATE 1841

TRACT . Correction

COUNTY Allegany

Certificate

Acres

Liber

Folio

"

"

"

"

Patent 300 5/8 " " GGB#5 " 50

Remarks:— Certificate in name of John Plucker,  
Liber GGB#6, folio 82.



NAME Bloise, Thomas

1681

TRACT Eson - (Appears "Elson" in patent)

COUNTY Now Wicomico

Certificate 50 Acres Liber 21 Folio 374

" " " " " "

Patent " " " "

Remarks: Patent to William Wright, Liber C.B.#3  
folio 21

NAME Bloise, Thomas

1681

TRACT Venture

COUNTY Somerset

Certificate 50 Acres Liber 21 Folio 275

“ “ “ “ “

Patent “ “ “

Remarks:— Patent to William Wright, Liber C.B.# 2  
folio 527

NAME Bloise, Thomas

1681

TRACT Wrights Choice

COUNTY Now Wicomico

Certificate 100 Acres Liber 21 Folio 274

" " " " " "

Patent " " " "

Remarks: Patent to William Wright, Liber C.B.#3  
folio 68

NAME Blomstead, John

1672

TRACT Hook Norton

COUNTY Charles

Certificate	150	Acres	Liber	16	Folio	419
"	"	"	"	"	"	"
Patent	150	"	"	14	"	543

Remarks:

NAME Blood, Richard  
SURVEY DATE 1742  
TRACT Mockoson Cabbin  
COUNTY Baltimore  
ACRES 50  
CERTIFICATE No. 1033

NAME Blood, Richard

SURVEY DATE 1751

TRACT Blood's Choice

COUNTY Baltimore

ACRES 66

CERTIFICATE No. 200

NAME Blood, Richard

SURVEY DATE 1761

TRACT Blood's Venture

COUNTY Baltimore

ACRES 57

CERTIFICATE No. 201

NAME Bloodsworth, Wade, et al,

PATENT DATE 1921

TRACT Murray and Bloodsworth's Discovery

COUNTY Somerset

Certificate 224 Acres Liber JSS#1 Folio 47

“ “ “ “

Patent 224 “ “ JSS#1 “ 50

Remarks:--





NAME Bloodworth, Robert

PATENT DATE 1795

TRACT Roberts Beginning

COUNTY

Dorchester

Certificate  $11\frac{1}{4}$  Acres Liber I C # K Folio 397

“ “ “ “

Patent  $11\frac{1}{4}$  “ “ I C # G “ 515

Remarks:—

NAME Bloodworth, Robert

PATENT DATE 1795

TRACT Roberts Second Beginning

COUNTY Dorchester

Certificate	154	Acres	Liber I C # K	Folio	396
"	"	"	"	"	"
Patent	154	"	" I C # H	"	663

Remarks:—

NAME Bloodworth Robert

PATENT DATE 1795

TRACT Roberts Third Beginning

COUNTY Dorchester

Certificate  $24\frac{1}{4}$  Acres Liber I C # K Folio 397

“ “ “ “ “

Patent  $24\frac{1}{4}$  “ “ I C # G “ 515

Remarks:—

NAME **Bloomfield, James**

**1736**

TRACT **Crooked Billett**

COUNTY **St. Mary's**

Certificate	<b>38</b>	Acres	Liber	<b>E. I. #5</b>	Folio	<b>112</b>
"	"	"	"	"	"	"
Patent	<b>38</b>	"	"	<b>E. I. #3</b>	"	<b>287</b>

Remarks:—

**Bloxham, Joseph**

**SURVEY DATE**

**1743**

**TRACT**

**Friday's Work**

**COUNTY**

**St. Mary's**

**ACRES**

**112 1/2**

**CERTIFICATE No.**

**170**

NAME Bloyce, Thomas

1666

TRACT Success (The)

COUNTY Somerset

Certificate	300	Acres	Liber	10	Folio	7
"	"	"	"	"	"	"
Patent	300	"	"	10	"	137

Remarks:

NAME Bloyce, Thomas

1667

TRACT

COUNTY Somerset (probably)

Certificate

Acres

Liber

Folio

"

"

"

"

Patent

150

"

"

10

"

549

Remarks:

The first part of this record is  
missing.

NAME Bloys, Wright

SURVEY DATE 1721

TRACT Sandy Point Island

COUNTY Baltimore

ACRES 19

CERTIFICATE No. 1449



NAME Bloyse, Thomas

1681

TRACT Penny Wise

COUNTY Somerset

Certificate 50 Acres Liber 21 Folio 247

“ “ “ “ “

Patent 50 “ “ C.B.#2 “ 365

Remarks: --

(See other side)

NAME Blubaugh, Anastacia, Maria and others

PATENT DATE 1842

TRACT Copenhagen Jackson

COUNTY Allegany

Certificate	Acres	Liber	Folio
"	"	"	"
Patent	402 $\frac{1}{2}$	" GGB#5	" 109

Remarks:— Certificate in name of William Logsdon,  
Liber GGB#6, folio 170.

Winney and John Blubaugh, William, Raphael,  
Benedict, Thomas, Margaret, Mary, Agnes and  
Winney Logsdon, and Winney Majors.

(See other side)

NAME Blubaugh, Anastacia & Maria and others

PATENT DATE 1842

TRACT Sugar Camp

COUNTY Allegany

Certificate	Acres	Liber	Folio
"	"	"	"
Patent	10 $\frac{1}{2}$	" GGB#5	" 106

Remarks:— Certificate in name of William Logsdon,  
Liber GGB#6, folio 169.

Winney and John Blubaugh, William, Raphael,  
Thomas, Margaret, Mary, Agnes, and Winney  
Logsdon, Winney Majors.

(See other side)

NAME Blubaugh, Anastacia, Maria and others

PATENT DATE 1842

TRACT Sweet Hill

COUNTY Allegany

Certificate	Acres	Liber	Folio
"	"	"	"
Patent	14 $\frac{1}{4}$	" GGB#5	" 107

Remarks:— Certificate in name of William Logsdon,  
Liber GGB#6, folio 169.

Winney and John Blubaugh, William, Raphael,  
Benedict, Thomas, Margaret, Mary, Agnes  
and Winney Logsdon, and Winney Majors.

(See other side)

NAME Blubaugh, Anastacia, Maria, Winney & John

PATENT DATE 1842

TRACT Troublesome

COUNTY Allegany

Certificate	Acres	Liber	Folio
"	"	"	"
Patent 95 7/8	"	" GGB#5	" 108

Remarks:—Certificate in name of William Logsdon, Liber GGB#6, folio 168.



and William, Raphael, Benedict, Margaret,  
Mary, Agnes, Thomas and Winney Logsdon,  
and Winney Majors.

(See other side)

NAME Blubaugh, John and others

PATENT DATE 1842

TRACT Copenhagen Jackson

	COUNTY	Allegany	
Certificate	Acres	Liber	Folio
"	"	"	"
Patent 402 $\frac{1}{2}$	"	" GGB#5	" 109
Remarks:—	Certificate in name of William Logsdon, Liber GGB#6, folio 170.		

William, Raphael, Benedict, Thomas, Margaret  
Mary, Agnes and Winney Logsdon, Winney  
Majors, Anastacia, Maria and Winney  
Blubaugh.

(See other side)

NAME Blubaugh, John and William Logsdon & other

PATENT DATE 1842

TRACT Sugar Camp

COUNTY Allegany

Certificate	Acres	Liber	Folio
"	"	"	"
Patent 10 $\frac{1}{2}$	"	" GGB#5	" 106

Remarks:— Certificate in name of William Logsdon,  
Liber GGB#6, folio 169.

Raphael, Benedict, Thomas, Margaret, Mary,  
Agnes and Winney Logsdon, Winney Majors,  
Anastacia, Maria and Winney Blubaugh.

(See other side)

NAME Blubaugh, John and William Logsdon & others

PATENT DATE 1842

TRACT Sweet Hill

COUNTY Allegany

Certificate	Acres	Liber	Folio
"	"	"	"
Patent 14 $\frac{1}{4}$	"	" GGB#5	" 107

Remarks:— Certificate in name of William Logsdon,  
Liber GGB#6, folio 169.

Raphael, Benedict, Thomas, Margaret, Mary,  
Agnes, and Winney Logsdon, Winney Majors,  
Anastacia, Maria and Winney Blubaugh.

(See other side)

**NAME** Blubaugh, John, and William Logsdon

**PATENT DATE** 1842

**TRACT** Troublesome

**COUNTY** Allegany

**Certificate**

**Acres**

**Liber**

**Folio**

“

“

“

“

**Patent** 95 7/8 “ “ GGB#5 “ 108

**Remarks:—** Certificate in name of William Logsdon,  
Liber GGB#6, folio 168.



Raphael, Benedict, Margaret, Mary, Agnes,  
Thomas and Winney Logsdon, Winney Majors,  
Anastacia, Maria and Winney Blubaugh.

(See other side)

NAME Blubaugh, Maria, Winney & John, & others

PATENT DATE 1842

TRACT Copenhagen Jackson

COUNTY Allegany

Certificate	Acres	Liber	Folio
"	"	"	"
Patent 402 $\frac{1}{2}$	"	" GGB#5	" 109

Remarks:— Certificate in name of William Logsdon,  
Liber GGB#6, folio 170.

William, Raphael, Benedict, Thomas, Margaret,  
Mary, Agnes and Winney Logsdon, Winney  
Majors and Anastacia Blubaugh.

(See other side)

NAME Blubaugh, Maria and Winney and others

PATENT DATE 1842

TRACT Sugar Camp

COUNTY Allegany

Certificate	Acres	Liber	Folio
"	"	"	"
Patent 10 $\frac{1}{2}$	"	" GGB#5	" 106

Remarks:— Certificate in name of William Logsdon,  
Liber GGB#6, folio 169.

John Blubaugh, William, Raphael, Benedict,  
Thomas, Margaret, Mary, Agnes, and Winney  
Logsdon, Winney Majors and Anastacia Blubaugh.

(See other side)

NAME Blubaugh, Maria, Winney and John and others

PATENT DATE 1842

TRACT Sweet Hill

COUNTY Allegany

Certificate	Acres	Liber	Folio
"	"	"	"
Patent $14\frac{1}{4}$	"	" GGB#5	" 107

Remarks:— Certificate in name of William Logsdon,  
Liber GGB#6, folio 169.

William, Raphael, Benedict, Thomas, Margaret,  
Mary, Agnes, and Winney Logsdon, Winney  
Majors and Anastacia Blubaugh.

(See other side)

NAME Blubaugh, Maria, Winney and John

PATENT DATE 1842

TRACT Troublesome

COUNTY Allegany

Certificate	Acres	Liber	Folio
"	"	"	"
Patent 95 7/8	"	" GGB#5	" 108

Remarks:— Certificate in name of William Logsdon,  
Liber GGB#6, folio 168.



and William, Raphael, Benedict, Margaret,  
Mary, Agnes, Thomas and Winney Logsdon,  
Winney Majors, and Anastacia Blubaugh.

(See other side)

NAME Blubaugh, Winney and John and others

PATENT DATE 1842

TRACT Camp Sugar

COUNTY Allegany

Certificate	Acres	Liber	Folio
"	"	"	"
Patent 10 $\frac{1}{2}$	"	" GGB#5	" 106

Remarks:—Certificate in name of William Logsdon,  
Liber GGB#6, folio 169.

William, Raphael, Benedict, Thomas, Margaret,  
Mary, Agnes and Winney Logsdon, Winney Majors,  
Anastacia and Maria Blubaugh.

(See other side)

NAME Blubaugh, Winney and John, and others

PATENT DATE 1842

TRACT Copenhagen Jackson

COUNTY Allegany

Certificate	Acres	Liber	Folio
"	"	"	"
Patent	402 $\frac{1}{2}$	" GGB#5	" 109

Remarks:— Certificate in name of William Logsdon,  
Liber GGB#6, folio 170.

William, Raphael, Benedict, Thomas,  
Margaret, Mary, Agnes and Winney Logsdon,  
Winney Majors, Anastacia and Maria Blubaugh.

(See other side)

NAME Blubaugh, Winney and John and others

PATENT DATE 1842

TRACT Sweet Hill

COUNTY Allegany

Certificate	Acres	Liber	Folio
"	"	"	"
Patent 14 $\frac{1}{4}$	"	" GGB#5	" 107

Remarks:— Certificate in name of William Logsdon,  
Liber GGB#6, folio 169.

William, Raphael, Benedict, Thomas, Margaret,  
Mary, Agnes, and Winney Logsdon, Winney  
Majors, Anastacia, Maria Blubaugh.

(See other side)

NAME Blubaugh, Winney and John

PATENT DATE 1842

TRACT Troublesome

COUNTY Allegany

Certificate	Acres	Liber	Folio
"	"	"	"
Patent	95 7/8	" GGB#5	" 108

Remarks:— Certificate in name of William Logsdon,  
Liber GGB#6, folio 168.



and William, Raphael, Benedict, Marga.  
Mary, Agnes, Thomas and Winney Logsdon,  
Winney Majors, Anastacia and Maria  
Blubaugh.

NAME Blunt, Benjamin

PATENT DATE 1803

TRACT Addition to Fisher's Meadows Resurveyed

COUNTY Caroline

Certificate	57½	Acres	Liber	IC#B	Folio	184
-------------	-----	-------	-------	------	-------	-----

“	“	“	“	“	“	“
---	---	---	---	---	---	---

Patent	57½	“	“	IC#B	“	125
--------	-----	---	---	------	---	-----

Remarks:—

NAME Blunt, Joseph

PATENT DATE 1791

TRACT Neglect

	COUNTY	Queen Anne's				
Certificate	17 $\frac{3}{4}$	Acres	Liber	IC#F	Folio	423
"	"	"	"	"	"	"
Patent	"	"	"	"	"	"

Remarks:— Patented to Henry Downes

Liber IC#E, folio 710

NAME Blunt, Richard

1650

TRACT Great Neck

COUNTY Kent

Certificate	Acres	Liber	Folio
..	..	..	..
Patent	330	.. AB&H	.. 334

Remarks: For Certificate see Nicholas Blunt,  
Liber AB&H, folio 108.

NAME Blunt, Richard

1659

TRACT Blountville

COUNTY

Kent

Certificate

175

Acres

Liber

4

Folio 237

..

..

..

..

Patent

175

..

..

4

..

353

Remarks: --

**NAME** Blunt, Richard  
1751

**TRACT** Long Marsh Ridge Enlarged

**COUNTY** Now Caroline

Certificate 229 Acres Liber BY.&GS.#5 Folio 240

“ “ “ “

Patent “ “ “

Remarks: Patent to John Bracco, Liber BY.&GS.#4,  
folio 17

NAME Blunt. Richard

PATENT DATE 1765

TRACT Addition to Fishers Meadow

COUNTY

Dorchester

Certificate 89 Acres Liber BC&GS#24<sup>folio</sup> 586

“ “ “ “ “

Patent 89 “ “ BC&GS#29 “ 131

Remarks: —

NAME Blunt, Samuel

1762

TRACT Blunts Venture

COUNTY

Queen Anne's

Certificate 28

Acres

Liber BC&GS#19 Folio 181

“

“

“

“

Patent 28

“

“ BC&GS#16 “ 535

Remarks:—



NAME Blunt, Wm. W.

PATENT DATE 1876

TRACT The Addition to Thomas and James

COUNTY Montgomery

Certificate 2 3/4 Acres Liber GLLD#1 Folio 527

“ “ “ “ “

Patent 2 3/4 “ “ WRH#1 “ 204

Remarks:—

NAME Boage, Francis

1666

TRACT Quick Sale

COUNTY St. Mary's

Certificate	400	Aeres	Liber	9	Folio	57
-------------	-----	-------	-------	---	-------	----

..	..	..	..	..	..	..
----	----	----	----	----	----	----

Patent	..	..	..	..	..	..
--------	----	----	----	----	----	----

Remarks: Patent to Francis Street, Liber 10,  
folio 210.

NAME Boage, John - see John Bogue

TRACT

COUNTY

Certificate	Acres	Liber	Folio
..	..	..	..
Patent	..	..	..
Remarks:			

NAME Boage, John

1658

TRACT Boagley

COUNTY Kent (Now Queen Anne's)

Certificate 350 Acres Liber Q Folio 306

" " " " " "

Patent 350 " " Q " 307

Remarks: See Liber 9, folios 258 & 485.

NAME Boage, John  
1663

TRACT Hawekirke

COUNTY Calvert

Certificate	500	Aeres	Libet	5	Folio	163
"	"	"	"	"	"	"
Patent	500	"	"	5	"	282

Remarks:



NAME Boage, John

1664

TRACT Dunbar

COUNTY St. Mary's

Certificate	100	Acres	Liber	7	Folio	412
"	"	"	"	"	"	"
Patent	100	"	"	7	"	412

Remarks -



NAME Boage, John

1665

TRACT Batchelors Quarter

COUNTY Calvert

Certificate	450	Acres	Liber	7	Folio	495
-------------	-----	-------	-------	---	-------	-----

..	..	..	..	..	..	..
----	----	----	----	----	----	----

Patent	..	..	..	..	..	..
--------	----	----	----	----	----	----

Remarks: Patent to George Lingan & Richard  
Gardner, Liber 8, folio 458.

NAME Boage, John


1665

TRACT Boagley

COUNTY Now Queen Anne's

Certificate	Acres	Liber	Folio
..	..	..	..
Patent	350	..	9 " 485

Remarks: - See Liber Q, folios 306 & 307, and  
Liber 9, folio 258.





**NAME** Boage, John

**1665**

**TRACT** Exchange

**COUNTY** Calvert

**Certificate** 200 **Acres** **Liber** 7 **Folio** 517

“ “ “ “ “

**Patent** “ “ “

**Remarks:— Patent to John Knapp, Liber 8, folio 466.**

NAME Boage, John

1865

TRACT Lingnams Adventure

COUNTY Calvert

Certificate      120      Acres                      Liber      7              Folio      517

“                      “                      “                      “

Patent                      “                      “                      “

Remarks:— Patent to George Lingan, Liber 8,  
folio 464.

NAME Boage, John

1665

TRACT Parting Path

COUNTY St. Mary's

Certificate	300	Acres	Liber	8	Folio	470
"		"	"		"	
Patent	300	"	"	8	"	471

Remarks:—

NAME Boage, John

1665

TRACT Parting Path (The)

COUNTY St. Mary's

Certificate 300 Acres Liber 9 Folio 290

“ “ “ “ “

Patent “ “ “

Remarks:—

NAME Boage, John

1665

TRACT Patuxent, Mannor of, Part of

COUNTY Calvert

Certificate	Acres	Liber	Folio
Lease	500	"	" 15
Patent	"	"	"

Remarks:—

NAME Boage, John

1665

TRACT Reding

COUNTY Calvert (now Prince Georges)

Certificate	400	Acres	Liber	9	Folio	175
-------------	-----	-------	-------	---	-------	-----

“

“

“

“

Patent

“

“

“

Remarks:—

NAME Boage, John

1865

TRACT Trénant

COUNTY Calvert

Certificate	200	Acres	Liber	7	Folio	517
“	“	“	“	“	“	“
Patent	200	“	“	9	“	1

Remarks:—



NAME Boage, John

1666

TRACT Poplar Hill

COUNTY St. Mary's

Certificate	400	Acres	Liber	10	Folio	206
"	"	"	"	"	"	"
Patent	400	"	"	10	"	386

Remarks: —



NAME Boage, John & Ringin Bell

1668

TRACT Red Hall

COUNTY Calvert

Certificate 300 Acres Liber 9 Folio 27

.. .. ..

Patent .. ..

Remarks: Patent to William Lyless & John Norton,  
Liber 11, folio 291.

**NAME** Boardley, Thomas

**1709**

**TRACT** Boardleys Beginning

**COUNTY** Kent

<b>Certificate</b>	<b>420</b>	<b>Acres</b>	<b>Liber</b>	<b>D.D.#5</b>	<b>Folio</b>	<b>522</b>
"	"	"	"	"	"	"
<b>Patent</b>	<b>420</b>	"	"	<b>D.D.#5</b>	"	<b>523</b>
<b>Remarks:—</b>				<b>P.L.#3</b>	"	<b>97</b>

NAME Boardley, Thomas

1725

TRACT Back Land

COUNTY

Now Frederick

Certificate 3542 Acres Liber BY&GS#1 Folio 161

“ “ “ “

Patent “ “ “

Remarks: No Patent found.

Board of Trustees of the Cokesbury Memorial  
NAME Church in Abingdon, Maryland.

PATENT DATE 1950

TRACT Board of Trustees of the Cokesbury Memorial  
Church in Abingdon, Maryland.

COUNTY Harford

Certificate	2.43	Acres	Libe J.L.B.#1	Folio	6
"	"	"	"	"	"
Patent	2.43	"	" J.L.B.#1	"	7

Remarks:--

NAME Boareman, William  
1661

TRACT Boaremans Rest

COUNTY St. Mary's

Certificate	1000	Acres		Liber	4	Folio	570
"	"	"	"	"	"	"	"
Patent	1000	"	"	"	5	"	50

Remarks:

NAME Boareman, William

1662

TRACT Assenton

COUNTY St. Mary's

Certificate	50	Acres	Liber	5	Folio	104
"		"	"		"	
Patent	50	"	"	5	"	110

Remarks

NAME Boareman, William

1662

TRACT Georges Rest

COUNTY St. Mary's

Certificate	400	Acres	Liber	5	Folio	104
"	"	"	"	"	"	"
Patent	400	"	"	5	"	112

Remarks:

NAME Boareman, William

1676

TRACT Boaremans Manor

COUNTY Charles

Certificate	Acres	Liber	Folio
“	“	“	“
Patent	3333	“ 19	“ 271

Remarks:—



NAME Boaring, John

1680

TRACT Boarings Range

COUNTY Baltimore

Certificate 50 Acres Liber 20 Folio 317

“ “ “ “ “

Patent 50 “ “ C.B.#2 “ 16

Remarks: --

NAME Boaring, John

1744

TRACT Boarings Meadow

COUNTY Baltimore

Certificate 100 Acres Liber L.G.#E Folio 338

“ “ “ “ “

Patent 100 “ “ P.T.#3 “ 74

Remarks:—

NAME Boaring, Thomas

PATENT DATE 1790

TRACT Benders Plains

COUNTY Baltimore

Certificate	Acres	Liber	Folio
"	"	"	"
Patent	186	" IC#G	" 4

Remarks:— Certificate in name of Philip Benders  
Liber IC#F, folio 181

NAME Boarman, Baptist John  
1730

TRACT Boarmans Intention

COUNTY Charles

Certificate	52	Acres	Liber	I.L.#B	Folio	425
"	"	"	"	"	"	"
Patent	52	"	"	P.L.#8	"	39

Remarks:—

NAME **Boarman, Benedict**

**1738**

TRACT **Boarmans Addition**

COUNTY **Charles**

Certificate	<b>10</b>	Acres	Liber	<b>E. I. #5</b>	Folio	<b>384</b>
"	"	"	"	"	"	"
Patent	<b>10</b>	"	"	<b>E. I. #2</b>	"	<b>778</b>

Remarks:--

NAME	Boarman, Benedict
SURVEY DATE	1786
TRACT	Indolence
COUNTY	Charles
ACRES	5
CERTIFICATE No.	234

NAME	Boarman, Benedict
SURVEY DATE	1796
TRACT	Boarman's Rest Resurveyed
COUNTY	Charles
ACRES	531A-3R
CERTIFICATE No.	48

NAME Boarman, Benedict  
SURVEY DATE 1805  
TRACT Boarman's Meadows  
COUNTY Charles  
ACRES 106A-1R  
CERTIFICATE No. 47



NAME Boarman, Benedict Leonard  
1732

TRACT Boarmans Enlargement

COUNTY Charles

Certificate	53	Acres	Liber	A.M.#1	Folio	253
"	"	"	"	"	"	"
Patent	53	"	"	P.L.#8	"	605

Remarks:—

NAME Boarman, Edward

1705

TRACT Phantascoe

COUNTY

Anne Arundel

Certificate	100	Acres	Liber	C.D.	Folio	267
"	"	"	"	"	"	"
Patent	100	"	"	C.D.	"	267

Remarks:—

NAME Boarman, James  
SURVEY DATE 1808  
TRACT Fertile Plains  
COUNTY Charles  
ACRES 444  
CERTIFICATE No. 155

NAME Boarman, John B.

SURVEY DATE 1734

TRACT Boarman's Hazard

COUNTY Charles

ACRES 60

CERTIFICATE No. 46

NAME Boarman, John Baptist

1725

TRACT Boarman's Low Grounds

COUNTY Charles

Certificate	50	Acres	Liber	I. L. #A	Folio	518
-------------	----	-------	-------	----------	-------	-----

“

“

“

“

Patent	50	“	“	P. L. #6	“	155
--------	----	---	---	----------	---	-----

Remarks:

NAME Boarman, John Baptist

1757

TRACT Boarmans Hazard

COUNTY Charles

Certificate 60 Acres Liber BC&GS#12 Folio 66

“ “ “ “

Patent “ “ “

Remarks:—Patent to Joseph & Raphael Boarman,  
Liber BC&GS#13, folio 33.

NAME Boarman, Joseph and Rapheal  
1757

TRACT Boarmans Hazard

COUNTY Charles

Certificate	Acres	Liber	Folio
"	"	"	"
Patent	60	" BC&GS#13	" 33

Remarks:—Certificate in name of John Bpatist  
Boarman, Liber BC&GS#12, folio 66.

NAME Boarman, Joseph (Major)  
SURVEY DATE 1801  
TRACT Boarman's Desire  
COUNTY Charles  
ACRES 411-3-15  
CERTIFICATE No. 45



NAME Boarman, Leonard

1762

TRACT Boarman's Folly

COUNTY

Charles

Certificate 130 Acres Liber BC&GS#21 Folio 573

“

“

“

“

Patent 130 “ “ BC&GS#22 “ 360

Remarks:-

NAME Boarman, Leonard

PATENT DATE 1767

TRACT The Folly Mended

COUNTY Charles

Certificate 152 $\frac{3}{4}$  Acres Liber BC&GS#34 Folio 356

“ “ “ “

Patent 152 $\frac{3}{4}$  “ “ BC&GS#31 “ 392

Remarks:—

NAME Boarman, Mary Ann

1762

TRACT Boarmans Lott

COUNTY

Charles

Certificate 110 Acres Liber BC&GS#21 Folio 572

“ “ “ “

Patent 110 “ “BC&GS#22 “ 319

Remarks:—

NAME Boarman, Mary Ann

PATENT DATE 1764

TRACT Boarmans Help

COUNTY Charles

Certificate 66 Acres Liber BC&GS#30 Folio 53

“ “ “ “

Patent 66 “ “ BC&GS#29 “ 30

Remarks:--

NAME Boarman, Mary Ann

PATENT DATE 1775

TRACT Boarmans Enlargement

COUNTY Charles

Certificate	185 $\frac{1}{2}$	Acres	Liber BC&GS#50	Folio	215
"	"	"	"	"	"
Patent	185 $\frac{1}{2}$	"	" BC&GS#49	"	362

Remarks: ---

NAME Boarman, Raphael

PATENT DATE 1787

TRACT Raphaels Supply

COUNTY

Charles

Certificate	16 $\frac{1}{2}$	Acres	Liber I C # D	Folio	93
“	“	“	“	“	“
Patent	16 $\frac{1}{2}$	“	“ I C # C	“	224

Remarks:—

NAME Boarman, Raphael

PATENT DATE 1797

TRACT Boarmans Meadows

COUNTY Charles

Certificate 346A-21P Liber I C # 0 Folio 218

“ “ “ “

Patent 346A-21P “ I C # L “ 318

Remarks: —

NAME Boarman, Richard

1762

TRACT Enlargement Amended (The)

COUNTY Charles

Certificate	92	Acres	Liber BC&GS#21	Folio	556
"	"	"	"	"	"
Patent	93	"	" BC&GS#30	"	391

Remarks: - -



NAME **Boarman, Thomas James**

**1738**

TRACT **Boarmans Folly**

COUNTY **Charles**

Certificate	<b>92</b>	Acres	Liber	<b>E. I. #5</b>	Folio	<b>385</b>
"	"	"	"	"	"	"
Patent	<b>92</b>	"	"	<b>E. I. #6</b>	"	<b>66</b>

Remarks:--



NAME Boarman, William - see Boreman

TRACT

COUNTY

Certificate	Acres	Liber	Folio
..	..	..	..
Patent	..	..	..

Remarks:

NAME Boarman, William

1666

TRACT Hall Place

COUNTY Charles

Certificate	400	Acres	Liber	9	Folio	475
"	"	"	"	"	"	"
Patent	400	"	"	10	"	44

Remarks: -

NAME Boarman, William

1669

TRACT Boarmans Reserve

COUNTY Charles

Certificate	1000	Acres	Liber	11	Folio	443
..	..	..	..	..	..	..
Patent	1000	..	..	12	..	399

Remarks:

NAME Boarman, William

1669

TRACT Indian Fields

COUNTY St. Mary's

Certificate	300	Acres	Liber	11	Folio	166
"	"	"	"	"	"	"
Patent	300	"	"	12	"	399

Remarks:

NAME Boarman, William

1671

TRACT Redding

COUNTY St. Mary's

Certificate 300 Acres Liber 13 Folio 98

..

..

..

..

Patent

..

..

..

Remarks: Patent to Abraham Rhoades, Liber 14,  
folio 320.

NAME Boarman, William

1672

TRACT Lanterman

COUNTY Charles

Certificate	Acres	Liber	Folio
"	"	"	"
Patent	500	"	14
			" 539

Remarks: Certificate in name of William Williams,  
Liber 13, folio 82.

NAME Boarman, William

1673

TRACT Boarmans Content

COUNTY Now Prince George 's

Certificate	1000	Acres	Liber	17	Folio	397
"	"	"	"	"	"	"
Patent	1000	"	"	17	"	116

Remarks:— Formerly called "Thompson's Rest".



NAME Boarman, William

1673

TRACT Boarman's Rest

COUNTY St. Marys

Certificate	767	Acres	Liber	17	Folio	378
"	"	"	"	"	"	"
Patent	767	"	"	17	"	118

Remarks:—

NAME Boarman, William

1674

TRACT Brothers Gift (The)

COUNTY St. Marys

Certificate 3333 Acres Liber 19 Folio 125

“ “ “ “ “

Patent “ “ “

Remarks: --

**NAME** Boarman, William

**1685**

**TRACT** Boarmans Reserve

**COUNTY** St. Mary's

**Certificate** 588 **Acres** **Liber** 22 **Folio** 216

“ “ “ “

**Patent** “ “ “

**Remarks:—**

NAME Boarman, William  
1686

TRACT Boarmans Reserve

COUNTY Charles

Certificate	588	Acres	Liber 23	Folio	191
"	"	"	"	"	"
Patent	588	"	" N.S.#2	"	199

Remarks:—

NAME **Boarman, William**

**1686**

TRACT **Wardle**

COUNTY **Charles**

Certificate

Acres

Liber

Folio

“

“

“

“

Patent **780** “ “ **N.S.#B** “ **256**

Remarks:—Certificate and Patent formerly granted to  
George Manwaring, Liber 12, folio 618 and  
Liber 14, folio 16

NAME **Boarman, William**

**1895**

TRACT **Hard Shift**

COUNTY **Charles**

Certificate	<b>115</b>	Acres	Liber	<b>B.B.#3</b>	Folio	<b>258</b>
"	"	"	"	"	"	"
Patent	<b>115</b>	"	"	<b>B.B.#3</b>	"	<b>259</b>

Remarks:—

NAME Boarman, William

1699

TRACT Addition

COUNTY St. Mary's

Certificate	857	Acres	Liber	D.D.#5	Folio	23
"	"	"	"	"	"	"
Patent	857	"	"	D.D.#5	"	24

Remarks:—

NAME Boarman, William

1702

TRACT His Lordships Favour

COUNTY Charles

Certificate	1000	Acres	Liber	D.D.#5	Folio	187
"	"	"	"	"	"	"
Patent	"	"	"	"	"	"

Remarks:— Patent to Elinor Beal & Elizabeth Tiers,  
Liber D.D.#5, folio 187



NAME Boarman, William

Jr.

1703

TRACT Timber Well

COUNTY Charles

Certificate 200 Acres Liber D.D.#5 Folio 95

“ “ “ “ “

Patent 200 “ “ D.D.#5 “ 95

Remarks:— Another Patent, Liber D.S.#F, folio 477

NAME Boarman, William & Wife, Monica

1715

TRACT Saint Dorothys

COUNTY

St. Mary's

Certificate	263	Acres	Liber	E.E.#6	Folio	201
"	"	"	"	"	"	"
Patent	263	"	"	E.E.#6	"	201
Remarks:—				C.E.#1	"	136

NAME **Boarman, William**

PATENT DATE **1770**

TRACT **Bearmans Friends Offer**

COUNTY **Charles**

Certificate **185 $\frac{1}{2}$**  Acres **Liber BC&GS#41 Folio 299**

“ “ “ “

Patent “ “ “ “

Remarks: **Patent to John Corry**

**Liber BC&GS#42 Folio 13**

NAME Boaze, George

1723

TRACT Georges Forrest

COUNTY

Dorchester

Certificate	35	Acres	Liber	I. L. #A	Folio	26
"	"	"	"	"	"	"
Patent	35	"	"	P. L. #5	"	272

Remarks: