

msa stager s1426 11/03/99 dfh/hrh

NAME Blaciston, Benjamin

1729

TRACT Reserve (The)

COUNTY

Kent

Certificate	150	Acres	Liber	I.L.#B	Folio	505
"	"	"	"	"	"	"
Patent	150	"	"	P.L.#7	"	281

Remarks:—

NAME Black, Benjamin

PATENT DATE 1842

TRACT Parker's Neglect


COUNTY Allegany

Certificate 15 Acres Liber GGB#6 Folio 212

“ “ “ “

Patent “ “

Remarks: — Patented to John Hoyer,  
Liber GGB#3, folio 649.



NAME Black, Charles G.

SURVEY DATE 1818

TRACT Trifle

COUNTY Cecil

ACRES 4

CERTIFICATE No. 495-A

NAME Black, Frederick

PATENT DATE 1809

TRACT Fredericksburgh

		COUNTY	Frederick			
Certificate	251	Acres	Liber	JK#U	Folio	314
"	"	"	"	"	"	"
Patent	251	"	"	JK#T	"	213

Remarks:—

NAME Black, George

PATENT DATE 1791

TRACT Catons Choice

COUNTY

Kent

Certificate

Acres

Liber

Folio

“

“

“

“

Patent

101<sup>1</sup>

“

“

IC#G

“

111

Remarks:— Certificate in name of William Caton  
Liber IC#F, folio 554

NAME Black, Harrison

PATENT DATE 1836

TRACT Plains of Bear Creek

COUNTY Now Garrett

Certificate	Acres	Liber	Folio
"	"	"	"
Patent	862 6/8	" GGB#3	" 60

Remarks:—Certificate in name of Clement Smith,  
Liber GGB#2, folio 592

NAME Black, Henry

PATENT DATE 1811

TRACT Sycamore Island

COUNTY Frederick

Certificate	Acres	Liber	Folio
"	"	"	"
Patent 5	"	" IB#A	" 90

Remarks:— Certificate in name of Henry Whitmore,  
Liber IB#B, folio 117.

NAME	Black, James
SURVEY DATE	1744
TRACT	Allot
COUNTY	St. Mary's
ACRES	405
CERTIFICATE No.	41



NAME Black, James  
PATENT DATE 1771  
TRACT James Adventure

COUNTY

Kent

Certificate	84	Acres	Liber	BC&GS#41	Folio	468
"	"	"	"	"	"	"
Patent	84	"	"	BC&GS#38	"	478

Remarks:—

NAME Black, James

PATENT DATE 1771

TRACT Wolf Trap Bridge (The)

COUNTY Kent

Certificate	169½	Acres	Liber BC&GS#41	Folio	468
“	“	“	“	“	“
Patent	169½	“	“ BC&GS#38	“	480

Remarks:--

NAME **Black, James**

PATENT DATE **1789**

TRACT **Blacks Watering Ground**

COUNTY **Kent**

Certificate	<b>76½</b>	Acres	Liber	<b>IC#D</b>	Folio	<b>602</b>
“	“	“	“	“	“	“
Patent	<b>76½</b>	“	“	<b>IC#E</b>	“	<b>230</b>

Remarks: —

NAME **Black, James**

PATENT DATE **1789**

TRACT **McCanns Meadow**

COUNTY **Kent**

Certificate	<b>114-1/3</b> Acres	Liber	<b>IC#D</b>	Folio	<b>602</b>
“	“	“	“	“	“
Patent	<b>114-1/3</b> “	“	<b>IC#E</b>	“	<b>231</b>

Remarks:—

NAME Black, James

PATENT DATE 1791

TRACT Wallaces Choice

COUNTY Kent

Certificate	Acres	Liber	Folio
"	"	"	"
Patent	158	" IC#G	" 120

Remarks:— Certificate in name of John Wallace  
Liber IC#F, folio 599

NAME Black, John

1760

TRACT Potters Lott

COUNTY

Now Carroll

Certificate	40	Acres	Liber EC&GS#14	Folio	146
"	"	"	"	"	"
Patent	40	"	" EC&GS#10	"	663

Remarks:—

NAME Black, John

PATENT DATE 1765

TRACT Potters Lot Resurveyed

COUNTY

Now Carroll

Certificate 150 Acres Liber BC&GS#27 Folio 526

“ “ “ “

Patent 150 “ “ BC&GS#26 “ 135

Remarks:—

NAME Black, John

PATENT DATE 1772

TRACT Black Range

COUNTY Now Carroll

Certificate 31 Acres Liber BC&GS#47 Folio 364

“ “ “ “ “

Patent 31 “ “ BC&GS#42 “ 235

Remarks: --



NAME Black, John

PATENT DATE 1793

TRACT John Black

COUNTY Harford

Certificate	106½	Acres	Liber IC#I	Folio	472
“	“	“	“	“	“
Patent	106½	“	“ IC#H	“	363

Remarks:—

NAME **Black, John N.**

PATENT DATE **1842**

TRACT **Conestago**

		COUNTY			
Certificate	<b>1-2-20</b>	Acres	Liber	<b>CG#D</b>	Folio <b>431</b>
"	"	"	"	"	"
Patent	<b>1-3-20</b>	"	"	<b>TWL#D</b>	" <b>244</b>

Remarks:—

NAME Black, Noah

PATENT DATE 1832

TRACT Black's Venture

COUNTY Caroline

Certificate 2 1/4 Acres Liber CG#D Folio 293

" " " " " "

Patent 2 1/4 " " TWL#D " 106

Remarks:—

NAME Black, Peter

SURVEY DATE 1751

TRACT Peter's Delight

COUNTY Baltimore

ACRES 35

CERTIFICATE No. 1235

NAME Black, Randall

1722

TRACT Argile Cowall & Lorn

COUNTY

Prince George's

Certificate	300	Acres	Liber	I.L.#A	Folio	156
"	"	"	"	"	"	"
Patent	300	"	"	P.L.#5	"	53

Remarks:

NAME Black, Thomas

SURVEY DATE 1813

TRACT Neglect Secured

COUNTY Baltimore

ACRES 6A-3R-12Ps

CERTIFICATE No. 1101

NAME Black, William  
1723

TRACT Black Acre

		COUNTY	<u>Now</u> Frederick		
Certificate	1500	Acres	Liber	I.L.#A	Folio 291
"	"	"	"	"	"
Patent	1500	"	"	P.L.#5	" 691

Remarks:—

NAME Black, William

1724

TRACT Black Acre

COUNTY

Now Frederick

Certificate	435	Acres	Liber	I. L. #A	Folio	464
"	"	"	"	"	"	"
Patent	435	"	"	P. L. #5	"	692

Remarks: —



NAME Black, William

1724

TRACT Happy Choice (The)

COUNTY Now Frederick

Certificate	1186	Acres	Liber	I. L. #A	Folio	463
"	"	"	"	"	"	"
Patent	1186	"	"	P. L. #5	"	694

Remarks:—

NAME Blackburn, E. G. and Samuel W. Friend

PATENT DATE 1859

TRACT Poetry

COUNTY Garrett

Certificate	8	Acres	Liber	WL&WS#3	Folio	265
"	"	"	"	"	"	"
Patent	8	"	"	IM#1	"	352

Remarks:—

NAME **Blackburn, John**

PATENT DATE **1789**

TRACT **Coopers Hill**

COUNTY **Cecil**

Certificate	Acres	Liber	Folio
“	“	“	“
Patent	<b>52</b>	“	“ <b>IC#E</b> “ <b>202</b>

Remarks:— **Certificate in name of William  
Blackburn, Liber IC#D, folio 557**

NAME Blackburn, John

PATENT DATE 1789

TRACT Vulcans Plain

COUNTY Cecil

Certificate	Acres	Liber	Folio
"	"	"	"
Patent	55 $\frac{1}{4}$	" IC#E	" 202

Remarks:— Certificate in name of William  
Blackburn, Liber IC#D, folio 557

NAME **Blackburn, William**

PATENT DATE **1789**

TRACT **Coopers Hill**

COUNTY **Cecil**

Certificate	<b>52</b>	Acres	Liber	<b>IC#D</b>	Folio	<b>557</b>
"	"	"	"	"	"	"
Patent	<b>52</b>	"	"	<b>IC#E</b>	"	<b>202</b>

Remarks: **Patented to John Blackburn**

NAME Blackburn, William

PATENT DATE 1789

TRACT Vulcans Plain

COUNTY Cecil

Certificate	55 $\frac{1}{4}$	Acres	Liber	IC#D	Folio	557
"	"	"	"	"	"	"
Patent	"	"	"	"	"	"

Remarks:— Patented to John Blackburn  
Liber IC#E, folio 202

NAME Blackestein, Ebenezer (See other side)

PATENT DATE 1683

TRACT Hopewell Unity (The)

		COUNTY	Kent		
Certificate	150	Acres	Liber 21	Folio	454
"	"	"	"	"	"
Patent	150	"	" C.B.#3	"	517

Remarks: —

Benjamin Guury, Edward Blay, Robert Saundere

John James, John Howell, Charles James

James Frisby, George Wardner, Joseph

Hopkins, William Perce & Richard Pullen.



NAME Blackford, John

PATENT DATE 1830

TRACT Moreland

	COUNTY	Washington		
Certificate 455	Acres	Liber GGB#2	Folio	93
"	"	"	"	
Patent 455	"	" GGB#1	"	190

Remarks:—

NAME Blackford, Sarah & Henry Thomas Swearinger

PATENT DATE 1800

TRACT Ferry Landing

COUNTY Washington

Certificate	Acres	Liber	Folio
"	"	"	"
Patent 40	"	" IC#P	" 58

Remarks:—Certificate in name of Benoni Swearinger  
Liber IC#N, folio 523

NAME Blackhall, Ralph

1670

TRACT Blackhalls Hermitage

COUNTY Kent

Certificate	300	Acres	Liber	13	Folio	55
"	"	"	"	"	"	"
Patent	300	"	"	14	"	76

Remarks:

NAME Blackiston, Andrew H.

PATENT DATE 1870

TRACT Dailey's Suggestion

COUNTY Allegany

Certificate 2142 Ft. Acres Liber GLLD#1 Folio 208

“ “ “ “

Patent 2142 Sq. Ft. “ WL&WS#2 “ 493

Remarks:—

NAME Blackiston, Benjamin

1746

TRACT Deer Park (The)

COUNTY Kent

Certificate 2255 Acres Libe BY.&GS.#1 Folio 41

“ “ “ “ “

Patent 2255 “ “ BT.&BY.#3 “ 602

Remarks:—

NAME Blackiston, Benjamin

1754

TRACT Blackistons Lott

COUNTY Kent

Certificate	87	Acres	Libe BC. & GS. #4	Folio	89
"	"	"	"	"	"
Patent	87	"	" BC. & GS. #3 "	"	163

Remarks:—

NAME Blackiston, Daniel J.,

SURVEY DATE 1892

TRACT Othello

COUNTY Garrett

ACRES 50A-10Ps

CERTIFICATE No. 36

NAME	Blackiston, David
SURVEY DATE	1893
TRACT	Beatrice
COUNTY	Garrett
ACRES	50
CERTIFICATE NO.	4



NAME Blackiston, David J.,

SURVEY DATE 1892

TRACT Columbia

COUNTY Garrett

ACRES 200-0-62

CERTIFICATE No. 14

NAME Blackiston, David J.,

SURVEY DATE 1892

TRACT Enterpe

COUNTY Garrett

ACRES 52A-10Ps

CERTIFICATE No. 22

NAME Blackiston, David J.,

SURVEY DATE 1892

TRACT Uvania

COUNTY Garrett

ACRES 33A-135 Ps

CERTIFICATE No. 45

NAME Blackiston, David J.

SURVEY DATE 1892

TRACT Uvania

COUNTY Garrett

ACRES 33A-135Ps

CERTIFICATE No. 45

NAME Blackiston, David J.,

SURVEY DATE 1893

TRACT Bender's Glade

COUNTY Garrett

ACRES 19

CERTIFICATE No. 5

NAME Blackiston, David J.

SURVEY DATE 1893

TRACT Calliope

COUNTY Garrett

ACRES 50

CERTIFICATE No. 11

NAME Blackiston, David J.,

SURVEY DATE 1893

TRACT Clio

COUNTY Garrett

ACRES 50

CERTIFICATE No. 13

NAME Blackiston, David J.,

SURVEY DATE 1893

TRACT Othella

COUNTY Garrett

ACRES 50A-10Ps

CERTIFICATE No. 36



NAME Blackiston, David J.,

PATENT DATE 1895

TRACT Limestone Hollow

COUNTY Garrett

Certificate	50	Acres	Liber JTS#1	Folio	253
"	"	"	"	"	"
Patent	50	"	" WRH#2	"	546

Remarks:—

NAME           Blackiston, David J.

PATENT DATE     1899

TRACT           Evato

COUNTY          Garrett


Certificate   50           Acres           Liber   JTS#1       Folio   443

“           “           “           “           “

Patent           “           “           “

Remarks:— Patented to Hiram P. Tasker

Liber WOM#1, folio 130



NAME Blackiston, David J.

PATENT DATE 1899

TRACT Hamlet

COUNTY Garrett

Certificate 50 Acres Liber JTS#1 Folio 449

“ “ “ “

Patent “ “

Remarks:— Patented to Hiram P. Tasker

Liber WOM#1, folio 135

NAME Blackiston, David J.

PATENT DATE 1899

TRACT Macbeth

COUNTY Garrett

Certificate 50 Acres Liber JTS#1 Folio 439

“ “ “ “

Patent “ “

Remarks:— Patented to Hiram P. Tasker

Liber WOM#1, folio 127

NAME Blackiston, David J.

PATENT DATE 1899

TRACT Melpomene

COUNTY Garrett

Certificate	50	Acres	Liber	JTS#1	Folio	451
-------------	----	-------	-------	-------	-------	-----

“	“	“	“	“	“	“
---	---	---	---	---	---	---

Patent	“	“	“	“	“	“
--------	---	---	---	---	---	---

Remarks:— Patented to Hiram P. Tasker

Liber WOM#1, folio 137

NAME Blackiston, David J.

PATENT DATE 1899

TRACT Ophelia

COUNTY Garrett

Certificate 50 Acres Liber JTS#1 Folio 441

“ “ “ “

Patent “ “

Remarks:—Patented to Hiram P. Tasker

Liber WOM#1, folio 129

NAME Blackiston, David J.

PATENT DATE 1899

TRACT Pollyhymnia

COUNTY Garrett

Certificate 26 Acres Liber JTS#1 Folio 447

“ “ “ “

Patent “ “ “

Remarks:— Patented to Hiram P. Tasker

Liber WOM#1, folio 134

NAME **Blackiston, Ebenezer**

SURVEY DATE **1783**

TRACT **Blackiston's Case**

COUNTY **Kent**

ACRES **115 3/4**

CERTIFICATE No. **27**



NAME Blackiston, George

PATENT DATE 1772

TRACT Blackistons Lot Resurveyed

COUNTY Kent

Certificate	175	Acres	Liber BC&GS#45	Folio	153
"	"	"	"	"	"
Patent	175	"	"BC&GS#42	"	387

Remarks:—

NAME      Blackiston, John  
            1753

TRACT     Addition to Kent Lott

                         COUNTY      Kent

Certificate	25	Acres	Libe BC. & GS. #1	Folio	289
“	“	“	“	“	“
Patent	25	“	“	Y. & S. #8	“ 555

Remarks:—

NAME Blackiston, Lewis

PATENT DATE 1799

TRACT Buckingham

		COUNTY	Kent		
Certificate	11 $\frac{3}{4}$	Acres	Liber	IC#A	Folio 101
"	"	"	"	"	"
Patent	11 $\frac{3}{4}$	"	"	IC#A	" 115

Remarks:—

NAME Blackiston, Lewis

PATENT DATE 1805

TRACT Blackiston's Fancy Farm

	COUNTY	Kent		
Certificate	460 $\frac{3}{4}$	Acres	Liber IC#B	Folio 463
"	"	"	"	"
Patent	460 $\frac{3}{4}$	"	" IC#B	" 267

Remarks:---

**NAME** Blackiston, William

**SURVEY DATE** 1752

**TRACT** William's Venture

**COUNTY** Queen Anne's

**ACRES** 22

**CERTIFICATE No.** 319

NAME Blackistone, Ebenezer

1685

TRACT St. Tantons

COUNTY

Kent

Certificate	500	Acres	Liber	21	Folio	347
“	“	“	“	“	“	“
Patent	500	“	“	N.S.#B	“	100

Remarks:—

NAME Blackistons, David J.

PATENT DATE 1898

TRACT Tespsichors

COUNTY Garrett

Certificate 100 Acres Liber JTS#<sup>71</sup> Folio 393

“ “ “ “ “

Patent “ “ “

Remarks:— Patented to Hiram P. Tasker

Liber WOM#1, folio 87

NAME Blacklock, Nicholas

PATENT DATE 1795

TRACT Distant Hope

COUNTY Prince George's

Certificate	10	Acres	Liber IC#K	Folio	159
"	"	"	"	"	"
Patent	10	"	" IC#H	"	664

Remarks:---



NAME Blacklock, Nicholas

PATENT DATE 1796

TRACT Slipes (The)

COUNTY Prince George's

Certificate 6A-1R Liber I C # K Folio 627

“ “ “ “

Patent 6A-1R “ “ I C # G “ 717

Remarks:—

NAME Blacklock, Nicholas

PATENT DATE 1818

TRACT Blacklock's Resurvey

COUNTY Charles

Certificate	312	Acres	Liber IB#G	Folio	72
-------------	-----	-------	------------	-------	----

“	“	“	“	“	“
---	---	---	---	---	---

Patent	“	“	“	“	“
--------	---	---	---	---	---

Remarks:— Patented to Philip J. Ford,  
Liber IB#E, folio 110.

**Blacklock, Thomas**

**SURVEY DATE 1734**

**TRACT Friends Advice**

**COUNTY Prince George's**

**ACRES 15**

**CERTIFICATE No. 147**

NAME **Blacklock, Thomas**

**1736**

TRACT **Friends Advice**

COUNTY

**Prince George's**

Certificate	<b>15</b>	Acres	Liber	<b>E.I.#5</b>	Folio	<b>105</b>
"	"	"	"	"	"	"
Patent	<b>15</b>	"	"	<b>E.I.#2</b>	"	<b>470</b>

Remarks:

NAME Blacklock, Thomas

1755

TRACT Blacklocks Venture

COUNTY Prince George's

Certificate 155 Acres Libe BC. & GS. #5 Folio 165

“ “ “ “

Patent 155 “ “ BC. & GS. #7 “ 34

Remarks:—

NAME	Blackman, Thomas
SURVEY DATE	1743
TRACT	Blackman's Delight
COUNTY	St. Mary's
ACRES	244
CERTIFICATE No.	74

NAME Blacks, William

SURVEY DATE 1762

TRACT Mill Meadow

COUNTY Anne Arundel

ACRES 14

CERTIFICATE No. 292

NAME Blackstein, Ebenezer  
1685

TRACT Ebenezers Lott

COUNTY Now Harford

Certificate	300	Acres	Liber	22	Folio	109
"	"	"	"	"	"	"
Patent	200	"	"	N.S.#B	"	102

Remarks:...



NAME **Blackstone, Benjamin (See Benjamin  
Blaciston)**

TRACT

COUNTY

Certificate	Acres	Liber	Folio
“	“	“	“
Patent	“	“	“

Remarks:—

NAME Blackstone, Ebenezer, (See Ebenezer  
Blankestein)

TRACT

COUNTY

Certificate	Acres	Liber	Folio
“	“	“	“
Patent	“	“	“

Remarks:—



NAME Blackwell, Joseph

1729

TRACT Cock Hill

COUNTY

Dorchester

Certificate	100	Acres	Liber	I. L. #A	Folio	791
“	“	“	“	“	“	“
Patent	100	“	“	P. L. #7	“	104

Remarks:—

NAME Blackwell, Thomas

1694

TRACT Blackwells Search

COUNTY

Now Howard

Certificate	439	Acres	Liber	B#23	Folio	330
“	“	“	“	“	“	“
Patent	439	“	“	B#23	“	330

Remarks:—

NAME Blackwell, Thomas

1696

TRACT Desart (The)

COUNTY

Anne Arundel

Certificate	158	Acres	Liber	C.#3	Folio	387
“	“	“	“	“	“	“
Patent	158	“	“	C.#3	“	388

Remarks:—

NAME Blackwell, Thomas

1696

TRACT Desart (The)

COUNTY

Now Prince George's

Certificate

Acres

Liber

Folio

“

“

“

“

Patent

148

“

“

W.D.

“

134

Remarks:—

NAME Blackwood, Phineas

1683

TRACT Hide.

COUNTY Dorchester

Certificate	50	Acres	Liber 21	Folio	434
“	“	“	“	“	“
Patent	50	“	“ S.D.#A	“	394

Remarks:—

**NAME** Blade, Greensbury

**SURVEY DATE** 1816

**TRACT** Blade's Beginning

**COUNTY** Worcester

**ACRES** 21 3/4

**CERTIFICATE No.** 210



**NAME** **Blade, Levin**

**SURVEY DATE** **1791**

**TRACT** **Blade's Purchase**

**COUNTY** **Caroline**

**ACRES** **127 1/4**

**CERTIFICATE No.** **41**

NAME **Bladen, Thomas**

SURVEY DATE **1742**

TRACT **Lyne's Addition**

COUNTY **Baltimore**

ACRES **600**

CERTIFICATE No. **955**

**NAME** Bladen, Thomas

**SURVEY DATE** 1743

**TRACT** Lyne's Tents

**COUNTY** Baltimore

**ACRES** 12

**CERTIFICATE No.** 956

NAME	Bladen, Thomas
SURVEY DATE	1745
TRACT	Big Bottom
COUNTY	Prince George's
ACRES	240
CERTIFICATE No.	58

NAME Bladen, Thomas

SURVEY DATE 1745

TRACT Pleasant Valley

COUNTY Prince George's

ACRES 300

CERTIFICATE No. 271

NAME	Bladen, Thomas
SURVEY DATE	1745
TRACT	Wells Town
COUNTY	Prince George's
ACRES	915
CERTIFICATE No.	383

NAME Bladen, Thomas

1746

TRACT Blethyna Cambria

COUNTY Baltimore

Certificate 3350 Acres Liber L.G.#C Folio 689

“

“

“

“

Patent

“

“

“

Remarks:-- Patent to George Stewart, Liber P.T.#1,  
folio 292

NAME

Bladen, Thomas

SURVEY DATE

1746

TRACT

Buck Lodge

COUNTY

Prince George's

ACRES

210

CERTIFICATE No.

70



**NAME** Bladen, Thomas

1748

**TRACT** Carsee Forrest

**COUNTY**

Baltimore

**Certificate** 500 **Acres** **Liber** L.G.#C **Folio** 695

“

“

“

“

**Patent**

“

“

“

**Remarks:**—Patent to George Stuart, Liber P.T.#2  
folio 268

NAME **Bladen, Thomas**

SURVEY DATE **1746**

TRACT **Lawrence**

COUNTY **Prince George's**

ACRES **160**

CERTIFICATE No. **191**

NAME **Bladen, Thomas**

SURVEY DATE **1746**

TRACT **Prized**

COUNTY **Prince George's**

ACRES **235**

CERTIFICATE No. **285**

NAME	Bladen, Thomas
SURVEY DATE	1746
TRACT	Sugar Bottom
COUNTY	Prince George's
ACRES	230
CERTIFICATE No.	346

NAME **Bladen, Thomas**

SURVEY DATE **1746**

TRACT **Turkey Flight**

COUNTY **Prince George's**

ACRES **264**

CERTIFICATE NO. **386**

NAME Bladen, Thomas

1747

TRACT Beaverdam Bottom

COUNTY

Now Washington

Certificate 138 Acres Liber T.I.#1 Folio 137

“ “ “ “

Patent “ “ “

Remarks:— Patent to Jacob Mills, Liber BT.&BY.#3  
folio 101

NAME Bladen, Thomas  
1747

TRACT Lanes Field

COUNTY Now Washington

Certificate	175	Acres	Liber	T.I.#1	Folio	114
"	"	"	"	"	"	"
Patent	"	"	"	"	"	"

Remarks:—Patent to Thomas Mills, Liber L.G.#C,  
folio 594

NAME	Bladen, Thomas
SURVEY DATE	1750
TRACT	Welchman's Grief
COUNTY	Prince George's
ACRES	260
CERTIFICATE No.	381



NAME Bladen, Thomas

1753

TRACT Boyles Fancy

COUNTY

Now Washington

Certificate 50 Acres Liber G.S.#1 Folio 123

“ “ “ “

Patent “ “ “

Remarks: - Patent to John Meyers, Liber Y.&S.#8,  
folio 315

NAME Bladen, Thomas

1753

TRACT Dispute (The)

COUNTY

Now Allegany

Certificate	285	Acres	Liber BC&GS#5	Folio	172
"	285	"	" BC&GS#4	"	194
Patent		"	"	"	

Remarks: Patent to Thomas Cresap, Jr. Liber  
BC&GS#7, folio 10

NAME Bladen, Thomas  
1756

TRACT Walnut Bottom

COUNTY Now Allegany

Certificate	500	Acres	Liber BC&GS#5	Folio	170
"	"	"	"	"	"
Patent	"	"	"	"	"

Remarks:—Patent to George Mason, Liber G.S.#3,  
folio 400

NAME Bladen, Thomas

1757

TRACT Sarums Forrest

COUNTY Prince George's

Certificate 134½ Acres Liber BC&GS#9 Folio 403

“ “ “ “

Patent 134½ “ “ BC&GS#8 “ 378

Remarks:—

NAME Bladen, Thomas

1760

TRACT Maiden Head

COUNTY

Now Washington

Certificate 58 Acres Liber BC&GS#14 Folio 588

“ “ “ “

Patent “ “ “

Remarks:—Patent to William Harrison, Liber  
BC&GS#15, folio 600.

NAME Bladen, Thomas

1761

TRACT Barreny Hill

COUNTY Now Washington

Certificate 80 Acres Liber BC&GS#19 Folio 24

“ “ “ “

Patent “ “ “

Remarks:—Patent to Thomas Mills, Liber BC&GS#17,  
folio 31

NAME Bladen, Thomas  
1761

TRACT Fright (The)

COUNTY now Washington

Certificate	100	Acres	Lib BC&GS#14	Folio	558
"	"	"	"	"	"
Patent	"	"	"	"	"

Remarks:—Patent to John Flenner, Liber BC&GS#16,  
folio 708.

NAME Bladen, Thomas  
1761

TRACT Three Spring Bottom (The)

COUNTY Now Allegany

Certificate 260 Acres Liber BC&GS#14 Folio 585

“ “ “ “

Patent “ “ “

Remarks:—Patent to Daniel Cresap, Liber BC&GS#16,  
folio 645.



NAME Bladen, Thomas

1762

TRACT Moodys Pleasure

COUNTY

Now Washington

Certificate 50 Acres LiberBC&GS#14 Folio 589

“ “ “ “

Patent “ “ “ “

Remarks:—Patent to John Miers, Liber BC&GS#17,  
folio 596.

NAME **Bladen, Thomas**

**1763**

TRACT **Beaver Dam Bottom Enriched**

COUNTY **Now Allegany**

Certificate **130** Acres Liber **BC&GS#19** Folio **400**

“ “ “ “

Patent **130** “ “ **BC&GS#15** “ **746**

Remarks:—

NAME **Bladen, Thomas**  
**1763**

TRACT **Cōntent**

COUNTY **Now Allegany**

Certificate	<b>240</b>	Acres	Liber	<b>BC&amp;GS#19</b>	Folio	<b>405</b>
“	“	“	“	“	“	“
Patent	<b>240</b>	“	“	<b>BC&amp;GS#17</b>	“	<b>671</b>

Remarks:—

NAME Bladen, Thomas

PATENT DATE 1763

TRACT The Cove

COUNTY Now Washington

Certificate 510 Acres Liber BC&GS#19 Folio 404

“ “ “ “

Patent “ “ “

Remarks:— Patented to George Mason,  
Liber BC&GS#17, Folio 599

NAME Bladen, Thomas

PATENT DATE 1763

TRACT Cumberland

COUNTY Now Washington

Certificate 625 Acres Liber BC&GS#27 Folio 175

“ “ “ “

Patent 625 “ “ BC&GS#38 “ 595

Remarks:—

NAME **Bladen, Thomas**

**1763**

TRACT **Hunt the Hare**

COUNTY **Now Allegany**

Certificate **240** Acres **Liber BC&GS#19** Folio **406**

“ “ “ “

Patent “ “ “

Remarks:—**Patent to George Mason, Liber BC&GS#15,  
folio 699.**



NAME **Bladen, Thomas**

**1763**

TRACT **Mills's Folly**

COUNTY

Now **Washington**

Certificate **110**

Acres

Liber **BC&GS#19** Folio **403**

“

“

“

“

Patent **110**

“

“

**BC&GS#17** “ **648**

Remarks:—

NAME Bladen, Thomas

1783

TRACT Providence

COUNTY

Now Allegany

Certificate	340	Acres	Liber BC&GS#19	Folio	406
"	"	"	"	"	"
Patent	340	"	" BC&GS#15	"	709

Remarks:—



NAME Bladen, Thomas

1763

TRACT Welshmans Conquest (the)

COUNTY Frederick

Certificate 260 Acres Liber BC&GS#19 Folio 403

“ “ “ “

Patent “ “ “ “

Remarks:—Patent to George Mason, Liber BC&GS#15,  
folio 701.

NAME Bladen, Thomas

PATENT DATE 1772

TRACT Resurvey on Mills Folly (The)

COUNTY

Now Washington

Certificate 485 Acres Liber BC&GS#47Folio 54

“ “ “ “

Patent “ “ “ “

Remarks:— Patented to Philip Pindle  
Liber BC&GS#42, folio 240

NAME Bladen, Thomas

PATENT DATE 1805

TRACT Pleasant Valley

COUNTY Now Allegany

Certificate	300	Acres	Liber IC#Q	Folio	618
"	"	"	"	"	"
Patent	"	"	"	"	"

Remarks:— Patented to William Mason and others,  
Liber IC#Q, folio 618.

(See other side)

Thomson and John.

NAME Bladen, William

1700

TRACT Fairfax Beall

COUNTY Prince George's

Certificate 200 Acres Liber D.D.#5 Folio 39

“ “ “ “

Patent 200 “ “ D.D.#5 “ 39

Remarks:— Another Patent, Liber W.D., folio 328

**NAME** Bladen, William

1703

**TRACT** Hawkins Habitation

**COUNTY** Anne Arundel

Certificate	Acres	Liber	Folio
"	"	"	"
Patent	50	"	D, S. #F
			" 461

Remarks:—

NAME Bladen, William

1703

TRACT Hawkins Habitation

COUNTY Anne Arundel

Certificate	Acres	Liber	Folio		
"	"	"	"		
Patent	100	"	D.D.#5	"	123

Remarks:—

NAME Bladen, William

1705

TRACT Bleethyna Cambria

COUNTY Baltimore

Certificate	5000	Acres	Liber	D.D.#5	Folio	205
"	"	"	"	"	"	"
Patent	5000	"	"	P.L.#2	"	27

Remarks:—



NAME **Bladen, William**

**1707**

TRACT **Isabellas Farme**

COUNTY **Anne Arundel**

Certificate	Acres	Liber	Folio
"	"	"	"
Patent	<b>350</b>	"	" <b>P.L.#2</b> " <b>141</b>

Remarks:—

NAME **Bladen, William**

**1715**

TRACT **Beach Neck, Moiety of**

COUNTY **Charles**

Certificate	Acres	Liber	Folio
"	"	"	"
Patent	<b>480</b>	"	"
		<b>E.E.#6</b>	<b>199</b>
Remarks:—		<b>R.Y.#1</b>	<b>264</b>

NAME Bladen William

1715

TRACT Bloethina Cambria

COUNTY

Baltimore

Certificate	5000	Acres	Liber	F.F.#7	Folio	27
"	"	"	"	"	"	"
Patent	5000	"	"	F.F.#7	"	27
Remarks:—				P.L.#4	"	216

NAME **Blades, Benjamin**

SURVEY DATE **1813**

TRACT **Venture Enlarged**

COUNTY **Worcester**

ACRES **33**

CERTIFICATE No. **1347**

NAME **Blades, Edmund**

**1744**

TRACT **Matthew Circumvented**

COUNTY

**Talbot**

Certificate **334** Acres Liber **L.G.#C** Folio **417**

“

“

“

“

Patent **334** “ “ **P.T.#1** “ **8**

Remarks:

NAME **Blades, James**

**1732**

TRACT **Goodwill**

COUNTY

Now **Caroline**

Certificate      **50**      Acres      Liber      **A.M.#1**      Folio      **18**

“

“

“

“

Patent      **50**      “      “      **P.L.#8**      “      **535**

Remarks:—

NAME **Blades, James**  
**1747**

TRACT **Blades Lott**

COUNTY **Dorchester**

Certificate	<b>60</b>	Acres	Liber <b>T.I.#1</b>	Folio <b>319</b>
“	“	“	“	“
Patent	<b>60</b>	“	“ <b>BT.&amp;BY.#3</b> “	<b>180</b>

Remarks:—

NAME **Blades, James**

PATENT DATE **1783**

TRACT **Blades Quarrel**

COUNTY **Caroline**

Certificate	$56\frac{1}{2}$	Acres	Liber	<b>IC#B</b>	Folio	<b>10</b>
“	“	“	“	“	“	“
Patent	$56\frac{1}{2}$	“	“	<b>IC#A</b>	“	<b>218</b>

Remarks:—



**NAME**      **Blades, Jesse**

**SURVEY DATE**      **1775**

**TRACT**      **Discovery**

**COUNTY**      **Somerset**

**ACRES**      **10**

**CERTIFICATE No.**      **222**

NAME Blades, John

PATENT DATE 1804

TRACT Venture

		COUNTY	Worcester		
Certificate	$4\frac{1}{4}$	Acres	Liber IC#Q	Folio	473
"	"	"	"	"	"
Patent	$4\frac{1}{4}$	"	" IC#P	"	572

Remarks:—

NAME **Blades, Robert**

**1739**

TRACT **Mount Pleasant**

COUNTY

Now **Worcester**

Certificate **100** Acres Liber **E.I.#5** Folio **400**

“

“

“

“

Patent

“

“

“

Remarks:— **Patent to Daniel Young, Liber E.I.#6,  
folio 181**

NAME **Blades, Selby**

PATENT DATE **1814**

TRACT **Addition to Miffin's Purchase**

		COUNTY	Worcester		
Certificate	$47\frac{3}{4}$	Acres	Liber IC#C	Folio	395
"	"	"	"	"	"
Patent	$47\frac{3}{4}$	"	" CG#C	"	116

Remarks:—

**NAME** Blair, Andrew

**SURVEY DATE** 1794

**TRACT** Blair's Ramble

**COUNTY** Washington

**ACRES** 336

**CERTIFICATE No.** 46

NAME Blair, Elizabeth  
1741

TRACT Blair Forrest

COUNTY

Now Washington

Certificate	50	Acres	Libet	L.G.#C	Folio	193
..	..	..	..	..	..	..
Patent	50	..	..	L.G.#B	..	343

Remarks:

NAME Blair, Francis P.

PATENT DATE 1869

TRACT Falkland Manor

COUNTY

Montgomery

Certificate 993 1/8 Acres

Liber GLLD#1 Folio 30

“ “ “

“ “ “

Patent 993 1/8 “

“ WL&WS#2 “ 329

Remarks:—

NAME Blair, Jesse

PATENT DATE 1868

TRACT Poplar Bottom

COUNTY Washington

Certificate 25 Acres Liber GLLD#1 Folio 4

“ “ “ “

Patent “ “ “

Remarks:— Patented to John D. Houck,  
Liber WL&WS#2, folio 305.



**NAME** Blair, John

**SURVEY DATE** 1796

**TRACT** Stone Cabin

**COUNTY** Washington

**ACRES** 38 1/4

**CERTIFICATE No.** 350

NAME Blair, John


PATENT DATE 1801

TRACT Lots 3418 and 3419

COUNTY Allegany

Certificate	100	Acres	Liber	IC#N	Folio	707
"	"	"	"	"	"	"
Patent	"	"	"	"	"	"

Remarks:— Patented to Robert Britt,  
Liber IC#P, folio 267.



NAME Blair, John

PATENT DATE 1817

TRACT Long Neglected

COUNTY Washington

Certificate	170	Acres	Liber	IB#D	Folio	652
"	"	"	"	"	"	"
Patent	170	"	"	IB#E	"	4

Remarks:--

NAME Blair, Matthew

PATENT DATE 1798

TRACT Prevention

COUNTY

Charles

Certificate 8A-3R- 10P

Liber I C # O Folio 384

“

“

“

“

Patent 8A-3R- 10P

“ I C # L “ 464

Remarks:—

NAME Blair, William

PATENT DATE 1768

TRACT Kitchen Garden

COUNTY

Frederick

Certificate	25	Acres	Liber BC&GS#37	Folio	156
"	"	"	"	"	"
Patent	25	"	"BC&GS#36	"	23

Remarks:—

NAME Blair, William

PATENT DATE 1770

TRACT Mount Pleasant

COUNTY

Frederick

Certificate 21 Acres Liber BC&GS#41 Folio 2

“ “ “ “

Patent 21 “ “ BC&GS#43 “ 227

Remarks: - -

NAME Blair, William

PATENT DATE 1775

TRACT Resurvey on Kitchen Garden (The)

COUNTY Frederick

Certificate	200	Acres	Liber BC&GS#50	Folio	236
"	"	"	"	"	"
Patent	200	"	" BC&GS#52	"	23

Remarks: --

NAME Blake, Charles  
1714

TRACT Sayers Forrest

COUNTY Queen Anne's

Certificate	2250	Acres	Liber	E. E. #6	Folio	181
"	"	"	"	"	"	"
Patent	2250	"	"	R. Y. #1	"	235

Remarks:—



NAME Blake, Charles

1715

TRACT Inkersell

COUNTY

Queen Anne's

Certificate	134	Acres	Liber	E. E. #6	Folio	109
"	"	"	"	"	"	"
Patent	134	"	"	E. E. #6	"	110
Remarks:—				R. Y. #1	"	70

NAME Blake, Charles

1727

TRACT Blakeford

COUNTY

Queen Anne's

Certificate	555	Acres	Liber	I. L. #A	Folio	750
“	“	“	“	“	“	“
Patent	555	“	“	P. L. #6	“	409

Remarks:—

NAME **Blake, George**

PATENT DATE **1755**

TRACT **Elbow Ridge**

		COUNTY			
Certificate	<b>50</b>	Acres	<b>Worcester</b>	Liber <b>BC&amp;GS#4</b> Folio	<b>147</b>
"	"	"	"	"	"
Patent	<b>50</b>	"	"	<b>BC&amp;GS#2</b> "	<b>280</b>

Remarks:—

NAME Blake, George

PATENT DATE 1758

TRACT Blakes Lott

COUNTY

Worcester

Certificate 50

Acres

Liber BC&GS#11 folio 133

“

“

“

“

Patent 50

“

“ BC&GS#10 “ 340

Remarks:—

NAME **Blake, George**

PATENT DATE **1760**

TRACT **Partnership**

		COUNTY	<b>Worcester</b>	
Certificate	<b>1357</b>	Acres	Liber <b>BC&amp;GS#14</b>	Folio <b>207</b>
“	“	“	“	“
Patent	<b>1357</b>	“	“ <b>BC&amp;GS#13</b> “	<b>687</b>

Remarks:—

NAME Blake, Joel  
1665

TRACT Blakes Hope

COUNTY Now Somerset

Certificate	700	Acres	Liber	7	Folio	261
"	"	"	"	"	"	"
Patent	700	"	"	8	"	431

Remarks: -

NAME Blake, John Sawyer

PATENT DATE 1765

TRACT Oversight The First & Second

COUNTY Queen Anne's

Certificate	Acres	Liber	Folio
"	"	"	"
Patent	248	" BC&GS#32	" 203

Remarks:— Certificate in name of Solomon Wright  
Liber BC&GS#27, Folio 32

NAME	Blake, John Sayer
SURVEY DATE	1763
TRACT	Blakes Regulation
COUNTY	Queen Anne's
ACRES	4366
CERTIFICATE No.	24



NAME **Blaka, Richard**

SURVEY DATE **1743**

TRACT **St. Edmonds**

COUNTY **Calvert**

ACRES **221**

CERTIFICATE No. **123**

NAME Bland, Joseph

PATENT DATE 1765

TRACT Josephs Folly

COUNTY Dorchester

Certificate 300 Acres Liber BC&GS#24 Folio 587

“ “ “ “

Patent 300 “ “ BC&GS#28 “ 469

Remarks:—

NAME Bland, Joseph JR.

PATENT DATE 1763

TRACT Addition to Davis's Venture

COUNTY Dorchester

Certificate 268 Acres Liber BC&GS#27 Folio 31

“ “ “ “

Patent 268 “ “ BC&GS#26 “ 386

Remarks:—

NAME Bland, Thomas

1681

TRACT Blands Quarter

COUNTY Anne Arundel

Certificate	200	Acres	Liber 21	Folio	205
"	"	"	"	"	"
Patent	200	"	" C.B.#2	"	329

Remarks:—

NAME Blanford, John  
1756

TRACT Timber Land

		COUNTY	Prince George's
Certificate	350	Acres	LibeBC.&GS.#5Folio 171&197
"	"	"	" " " "
Patent	350	"	" BC.&GS.#6 " 196

Remarks:—

Blanford, Thomas

1773

TRACT Thomas & Sarah (The)

COUNTY

Prince George's

Certificate	515	Acres	Liber I.L.#A	Folio	153
"	"	"	"	"	"
Patent	"	"	"	"	"

Remarks:—Patent to Sarah Clarkson, Liber BC&GS#46  
folio 143

NAME Blangy, Lewis

1683

TRACT France

COUNTY Now Queen Anne's

Certificate 100 Acres Liber 21 Folio 478

“ “ “ “

Patent 100 “ “ S.D.#A “ 197

Remarks:—

NAME Blankenstein, William

1687

TRACT Blankensteins Parke

COUNTY Cecil

Certificate	400	Acres	Liber	22	Folio	184
"		"	"		"	
Patent	400	"	"	N.S.#3	"	262

Remarks: -



NAME Blankenstein, William & Joseph Sparnon  
1687

TRACT Brownings Neglect

COUNTY Cecil

Certificate 482 Acres Liber 22 Folio 254

“ “ “ “

Patent “ “ “

Remarks:— Patent to Samuel Wheeler, Liber N.S.#2  
folio 348

NAME Blankenstein, William

1687

TRACT Forrest (The)

COUNTY Cecil

Certificate	400	Acres	Liber	22	Folio	183
"	"	"	"	"	"	"
Patent	400	"	"	IB&IL.#C	"	267

Remarks:—

NAME **Blankestein, Ebenezer**

**1884**

TRACT **Ebenezers Parke**

COUNTY **Baltimore**

Certificate	<b>200</b>	Acres	Liber	<b>22</b>	Folio	<b>33</b>
“	“	“	“	“	“	“
Patent	<b>200</b>	“	“	<b>S.D.#A</b>	“	<b>516</b>

Remarks:—

NAME **Blankestein, William (See Willam  
Blankenstein)**

TRACT

COUNTY

Certificate	Acres	Liber	Folio
“	“	“	“
Patent	“	“	“

Remarks:—

NAME Blankestein, William

1684

TRACT Eibertfield

COUNTY Now Harford

Certificate	500	Acres	Liber	23	Folio	28
"	"	"	"	"	"	"
Patent	500	"	"	S.D.#A	"	428

Remarks:—

NAME Blankestein, William

1687

TRACT Requitall (The)

COUNTY Cecil

Certificate	400	Acres	Liber	22	Folio	306
"		"	"		"	
Patent	400	"	"	N.S.#B	"	475

Remarks:—

Blann, Joseph

PATENT DATE 1765

TRACT Blanns Bit

		COUNTY	<u>Now</u> Caroline		
Certificate	13	Acres	Liber	BC&GS#34	Folio 189
"	"	"	"	"	"
Patent	13	"	"	BC&GS#32	" 273

Remarks:---

**NAME** **Blanset, John**

**SURVEY DATE** **1786**

**TRACT** **Fair Forrest**

**COUNTY** **Charles**

**ACRES** **200**

**CERTIFICATE No.** **150**