

msa stagser s1426 11/22/99 hrh

NAME Bennam, Matthew & Hugh Mason

1683

TRACT Buckhill

COUNTY Kent

Certificate	150	Acres	Liber	21	Folio	478
“	“	“	“	“	“	“
Patent	150	“	“	S.D.#A	“	49

Remarks:—

NAME Benner, Christian

PATENT DATE 1802

TRACT Long Chance

COUNTY

Frederick

Certificate $6\frac{3}{4}$ Acres Liber IC#R Folio 112

“ “ “ “

Patent “ “ “

Remarks:— Patented to Henry Peterson,
Liber IC#P, folio 295.

NAME Bennet, Hamilton B., et al,
SURVEY DATE 1847
TRACT Hard Scramble
COUNTY Dorchester
ACRES 30 3/4
CERTIFICATE No. 534

NAME Bennet, J., et al.

PATENT DATE 1840

TRACT Stoney Forrest

COUNTY Harford

Certificate 29-1-39 Acres Liber GGB#4 Folio 526

“ “ “ “ “

Patent 29-1-39 “ “ GGB#3 “ 531

Remarks:—

NAME **Bennet, John F.**
SURVEY DATE **1873**
TRACT **Bennet's Risk**
COUNTY **Somerset**
ACRES **7 1/2**
CERTIFICATE No. **117**

NAME Bennett, Andrew

1677

TRACT Mascalls Humor

COUNTY Now Harford

Certificate 50 Acres Liber 17 Folio 563

“ “ “ “

Patent “ “ “

Remarks:— Patent to Benjamin Bennett, Liber 20
folio 30

NAME Bennett, Benjamin

1677

TRACT Mascalls Humor

COUNTY Now Harford

Certificate	Acres	Liber	Folio
"	"	"	"
Patent	50	" 20	" 30
Remarks:—	Certificate in name of Andrew Bennett Liber 17, folio 563		

NAME Bennett, Benjamin

PATENT DATE 1791

TRACT Resurvey on Halls Range (The)

COUNTY Frederick

	Acres	Liber	IC#	Folio
Certificate	230		F	271
"	"	"	"	"
Patent	230	"	G	67

Remarks:—

NAME Bennett, Clare (See other side)

PATENT DATE 1796

TRACT Neighbours Mistake

COUNTY Charles

Certificate	Acres	Liber	Folio
"	"	"	"
Patent	3-5/8	" IC#G	" 722

Remarks:— Certificate in name of Leonard Clement
Liber IC#K, folio 640

John, Mary, Pheobe & Mathias Clement

NAME Bennett, Desborough

1668

TRACT Bennetts Addition

COUNTY Now Queen Anne's

Certificate	150	Acres	Liber	11	Folio	493
"	"	"	"	"	"	"
Patent	150	"	"	12	"	137

Remarks:

NAME Bennett, Edward

1681

TRACT Fairham

COUNTY New Wicomico

Certificate	150	Acres	Liber 21	Folio	308
"	"	"	"	"	"
Patent	150	"	" C.B.#2	"	385

Remarks:—

NAME **Bennett, Edward**

1888

TRACT **Fitchfield**

COUNTY

Now **Wicomico**

Certificate	150	Acres	Liber	23	Folio	420
"	"	"	"	"	"	"
Patent	150	"	"	N.S.#B	"	655

Remarks:—

NAME Bennett, Edward Jr.

1760

TRACT Bennetts Venture

COUNTY

Now Wicomico

Certificate	50	Acres	Liber BC&GS#19	Folio	132
"	"	"	"	"	"
Patent	50	"	" BC&GS#17	"	363

Remarks:—

NAME Bennett, Edwin and Simon P. Dunkel

PATENT DATE 1891

TRACT Daisy's Home

COUNTY Carroll

Certificate	5-3-8	Acres	Liber	JTS#1	Folio	64
"	"	"	"	"	"	"
Patent	5-3-8	"	"	WRH#2	"	354

Remarks:—

NAME Bennett, Edwin, et al,

PATENT DATE 1891

TRACT Daisy's Home

		COUNTY	Carroll		
Certificate	5-3-8	Acres	Liber	JTS#1	Folio 64
"	"	"	"	"	"
Patent	5-3-8	"	"	WRH#2	" 354

Remarks:—

NAME Bennett, Elisha

PATENT DATE 1810

TRACT Bennetts Chance

COUNTY

Baltimore

Certificate	2A-3CP	Acres	Liber	JK#U	Folio	442
"	"	"	"	"	"	"
Patent	2A-3CP	"	"	JK#T	"	403

Remarks:—

NAME Bennett, Elisha

PATENT DATE 1835

TRACT Bennett's Beginning

COUNTY Now Wicomico

Certificate	Acres	Liber	Folio
"	"	"	"
Patent	13 1/4	" TWL#D	" 169

Remarks:-- Certificate in name of Levin Bennett,
Liber CG#D, folio 370

NAME Bennett, Hambleton B.

SURVEY DATE 1844

TRACT Fishing Lot

COUNTY Somerset

ACRES 2 1/2

CERTIFICATE No. 253

NAME **Bennett, Henrietta Maria & Susanna Maria**
1671

TRACT **Buckingham**

COUNTY **Kent**

Certificate	1300	Acres	Liber	13	Folio	90
"	"	"	"	"	"	"
Patent	1300	"	"	13	"	91

Remarks:

NAME **Bennett, Henry**

1675

TRACT **Stoake Hall**

COUNTY **St. Marys**

Certificate	100	Acres	Liber	19	Folio	127
“	“	“	“	“	“	“
Patent	100	“	“	19	“	215

Remarks:—

NAME **Bennett, Henry**

SURVEY DATE **1814**

TRACT **Castle Green Junior**

COUNTY **Worcester**

ACRES **4 3/4**

CERTIFICATE No. **274**

NAME Bennett, Jacob

1751

TRACT Battleham

COUNTY

Now Frederick

Certificate 100 Acres LibeBY.&GS.#5Folio 542

“ “ “ “

Patent 100 “ “ BY.&GS.#4 “ 164

Remarks:—

NAME **Bennett, James**

PATENT DATE **1792**

TRACT **Bennetts Purchase**

COUNTY

Now **Wiccomico**

Certificate **57**

Acres

Liber **IC#I**

Folio **42**

“

“

“

“

Patent **57**

“

“ **IC#G**

“ **197**

Remarks: --

NAME **Bennett, James**

PATENT DATE **1794**

TRACT **Arabia**

COUNTY

Somerset

Certificate	10	Acres	Liber	I	C	#	K	Folio	94
"	"	"	"	"	"	"	"	"	"
Patent	10	"	"	I	C	#	G	"	403

Remarks:—

NAME Bennett, James

PATENT DATE 1796

TRACT Cranberry

COUNTY

Somerset

Certificate	120 $\frac{1}{2}$	Acres	Liber	IC#K	Folio	456
"	"	"	"	"	"	"
Patent	120 $\frac{1}{2}$	"	"	IC#M	"	26

Remarks:—

NAME	Bennett, James
SURVEY DATE	1799
TRACT	Bennetts Adventure
COUNTY	Worcester
ACRES	3
CERTIFICATE No.	200

NAME	Bennett, James
SURVEY DATE	1804
TRACT	Chance
COUNTY	Somerset
ACRES	6 1/2
CERTIFICATE No.	154

NAME Bennett, James

PATENT DATE 1804

TRACT Luck By Chance

COUNTY Somerset

Certificate 22 3/4 Acres Liber IC#B Folio 302

“ “ “ “

Patent “ “ “

Remarks:—Patented to William Anderson

Liber IC#B, folio 182

NAME Bennett, James

PATENT DATE 1805

TRACT Bennett's Hook

		COUNTY	Somerset		
Certificate	9 $\frac{1}{4}$	Acres	Liber IC#B	Folio	422
"		"	"	"	
Patent	9 $\frac{1}{4}$	"	" IC#B	"	247

Remarks:---

NAME Bennett, James

PATENT DATE 1805

TRACT Little Eden

COUNTY Somerset

Certificate	848 $\frac{3}{4}$	Acres	Liber	IC#B	Folio	444
“	“	“	“	“	“	“
Patent	848 $\frac{3}{4}$	“	“	IC#B	“	257

Remarks:—

NAME Bennett, James,

PATENT DATE 1814

TRACT Little Help

COUNTY

Somerset

Certificate 6

Acres

Liber IC#C

Folio

383

“

“

“

“

Patent

“

“

“

Remarks:— Patented to Elisha Parker,
Liber CG#C, folio 106.

NAME **Bennett, James**

PATENT DATE **1815**

TRACT **James Point**

COUNTY **Somerset**

Certificate	5 7/8	Acres	Liber	IC#C	Folio	423
-------------	-------	-------	-------	------	-------	-----

"	"	"	"	"	"	"
---	---	---	---	---	---	---

Patent	5 7/8	"	"	CG#C	"	139
--------	-------	---	---	------	---	-----

Remarks:—

NAME Bennett, James

PATENT DATE 1815

TRACT Priviledge

COUNTY Somerset

Certificate 5 3/4 Acres Liber IC#C Folio 425

“ “ “ “

Patent “ “ “

Remarks:— Patented to Richard Bennett,

Liber CG#C, folio 141

NAME	Bennett, James, Sr.,
SURVEY DATE	1799
TRACT	End of Dispute
COUNTY	Worcester
ACRES	245
CERTIFICATE No.	455

NAME Bennett, Jarrett

PATENT DATE 1800

TRACT Wood Lot

COUNTY Harford

Certificate

Acres

Liber

Folio

“

“

“

“

Patent 14½

“

“

IC#P

“

39

Remarks:— Certificate in name of Thomas Barton
and Archibald Robertson, Liber IC#N, folio
515.

NAME **Bennett, Jesse**

PATENT DATE **1782**

TRACT **Batchelors Lot**

COUNTY

Worcester

Certificate	10	Acres	Liber BC&GS#50	Folio	304
"	"	"	"	"	"
Patent	10	"	"	IC#A	" 26

Remarks: --

NAME Bennett, Jesse

PATENT DATE 1792

TRACT Bennetts Prosperity

COUNTY Worcester

Certificate	36	Acres	Liber	IC#F	Folio	643
“	“	“	“	“	“	“
Patent	36	“	“	IC#H	“	88

Remarks:—

NAME Bennett, John

1681

TRACT Bennetts Desire

COUNTY

Calvert

Certificate	200	Acres	Liber 21	Folio	297
"	"	"	"	"	"
Patent	200	"	" C.B.#2	"	481

Remarks:—

NAME Bennett, John

1681

TRACT Turkey Cock Hill

COUNTY

Somerset

Certificate

Acres

Liber

Folio

“

“

“

“

Patent

125

“

“

C.B.#2

“

342

Remarks:—

Certificate in name of John King
Liber 21, folio 271

NAME Bennett, John

1683

TRACT Bennetts Refuge

COUNTY

Calvert

Certificate	40	Acres	Liber	21	Folio	451
"	"	"	"	"	"	"
Patent	40	"	"	S.D.#A	"	32

Remarks: —

NAME Bennett, John

1684

TRACT Bennetts Chance

COUNTY Anne Arundel

Certificate	124	Acres	Liber 22	Folio	106
-------------	-----	-------	----------	-------	-----

“	“	“	“	“	“
---	---	---	---	---	---

Patent	“	“	“	“	“
--------	---	---	---	---	---

Remarks:—

NAME Bennett, John
1888

TRACT Bennetts Parke

COUNTY

Anne Arundel

Certificate	81	Acres	Liber 22	Folio	347
"	"	"	"	"	"
Patent	81	"	" N.S.#2	"	694

Remarks:—

NAME **Bennett, John**

PATENT DATE **1762**

TRACT **New Market**

COUNTY **Dorchester**

Certificate	Acres	Liber	Folio
“	“	“	“
Patent	22	“	“ BC&GS#20 “ 36

Remarks:— **Certificate in name of Edward Nuner,
Liber BC&GS#21, Folio 203**

NAME **Bennett, John**

PATENT DATE **1767**

TRACT **Bennetts Pasture**

COUNTY

Dorchester

Certificate **6**

Acres

Liber **BC&GS#34** Folio **202**

“

“

“

“

Patent **6**

“

“ **BC&GS#32** “ **219**

Remarks: —

NAME Bennett, John
SURVEY DATE 1793
TRACT Bennett's Farm
COUNTY Caroline
ACRES 502 3/4
CERTIFICATE No. 34

NAME Bennett, John
SURVEY DATE 1799
TRACT Bennett's Discovery
COUNTY Caroline
ACRES 48 1/4
CERTIFICATE No. 33

NAME Bennett, John
SURVEY DATE 1799
TRACT Bennett's Farm Resurveyed
COUNTY Caroline
ACRES 6098 1/2
CERTIFICATE No. 35

NAME Bennett, John

PATENT DATE 1805

TRACT Hornet's Nest

COUNTY Montgomery

Certificate

Acres

Liber

Folio

“

“

“

“

Patent

18 $\frac{1}{2}$

“

“

IC#R

..

353

Remarks:— Certificate in name of Jonathan Cash,
Liber IC#R, folio 353.

NAME Bennett, John

PATENT DATE 1806

TRACT Reserve (The)

COUNTY

Montgomery

Certificate

Acres

Liber

Folio

“

“

“

“

Patent

3 $\frac{1}{4}$

“

“

IC#S

“

346

Remarks:— Certificate in name of John Scissell
Liber IC#Q, folio 731

NAME Bennett, John

PATENT DATE 1818

TRACT Ferrill's Branch

		COUNTY	Talbot			
Certificate	$5\frac{3}{4}$	Acres	Liber	CG#D	Folio	67
"		"	"		"	
Patent	$5\frac{3}{4}$	"	"	CG#C	"	252

Remarks:—

NAME	Bennett, John
SURVEY DATE	1820
TRACT	Cedar Grove
COUNTY	Talbot
ACRES	178 1/4
CERTIFICATE No.	58

NAME Bennett, John B. and Marion Dawson

PATENT DATE 1855

TRACT Bennett's Folly

COUNTY Dorchester

Certificate $11\frac{1}{2}$ Acres Liber GGB#7-B Folio 181

“ “ “ “

Patent “ “ “

Remarks:— Patented to Benjamin McWilliams,
Liber GGB#8, folio 404.

NAME Bennett, Jonathan N.

SURVEY DATE 1881

TRACT Bennett's Adventure

COUNTY Dorchester

ACRES 58 1/2

CERTIFICATE No. 206

NAME Bennett, Levin

SURVEY DATE 1832

TRACT Graham's Neglect

COUNTY Somerset

ACRES 116

CERTIFICATE No. 286

NAME Bennett, Levin

PATENT DATE 1835

TRACT Bennett's Beginning

COUNTY Now Wicomico

Certificate 13 1/4 Acres Liber CG#D Folio 370

“ “ “ “

Patent “ “ “

Remarks:-- Patented to Elisha Bennett,

Liber TWL#D, folio 169

NAME	Bennett, Levin
SURVEY DATE	1858
TRACT	Bennett's Addition
COUNTY	Somerset
ACRES	2 15/16
CERTIFICATE No.	116

NAME **Bennett, Mary Brown, et al**

PATENT DATE **1808**

TRACT **The Garden Fence**

COUNTY **Harford**

Certificate	125 1/2	Acres	Liber	IC#R	Folio	615
"	"	"	"	"	"	"
Patent	125 1/2	"	"	IC#S	"	609

Remarks:—

NAME Bennett, Richard

1649

TRACT

COUNTY St. Mary's

Certificate 350 Acres Liber AB&H Folio 29

..

Patent

Remarks: —

NAME Bennett, Richard

1651

TRACT Tenney-Hill

COUNTY

St. Mary's

Certificate	200	Acres	Liber	AB&H	Folio	150
"	"	"	"	"	"	"
Patent	200	"	"	AB&H	"	197

Remarks:—

(1651)

NAME **Bennett, Richard**

1651

TRACT

COUNTY **St. Mary's**

Certificate **350** Acres Liber **2** Folio **535**

“ “ “ “

Patent **350** “ “ **2** “ **544**

Remarks:

NAME Bennett, Richard

1658

TRACT Bennets Island

COUNTY Anne Arundel

Certificate	275	Acres	Liber	Q	Folio	189
-------------	-----	-------	-------	---	-------	-----

"	"	"	"	"	"	"
---	---	---	---	---	---	---

Patent	"	"	"	"	"	"
--------	---	---	---	---	---	---

Remarks: -- Patent to Edward Carter, Liber Q, folio 190.

NAME **Bennett, Richard**

PATENT DATE **1658**

TRACT **Carter**


COUNTY **Anne Arundel**

Certificate **300** Acres Liber **Q** Folio **192**

“ “ “ “

Patent “ “ “

Remarks: -- **Patent to Edward Carter, Liber Q,
folio 192.**



NAME **Bennett, Richard**

1658

TRACT **Lower Bennett**

COUNTY **Calvert**

Certificate	1350	Acres	Liber	Q	Folio	143
"	"	"	"	"	"	"
Patent	1350	"	"	Q	"	144

Remarks:—

NAME **Bennett, Richard**

1658

TRACT **Upper Bennett**

COUNTY **Calvert**

Certificate **1150** Acres Liber **Q** Folio **145**

“ “ “ “

Patent **1150** “ “ **Q** “ **145**

Remarks:—

NAME Bennett, Richard


1663

TRACT Bennetts Purchase

COUNTY St. Mary's

Certificate	Acres	Liber	Folio		
..		
Patent	100	..	5	..	337

Remarks: Certificate in name of Robert Jones,
Liber 4, folio 626.



NAME Bennett, Richard
1664

TRACT Holloways Purchase

COUNTY Anne Arundel

Certificate 100 Acres Liber 6 Folio 314

" " " " " "

Patent " " " "

Remarks: - Patent to Oliver Holloway, Liber 6,
folio 315.

NAME **Bennett, Richard**

1665

TRACT **Benefield**

COUNTY

Now **Worcester**

Certificate **3000** Acres Liber **19** Folio **605**

“ “ “ “ “

Patent “ “ “

Remarks:—

NAME Bennett, Richard

1665

TRACT Bennetts Adventure

COUNTY Now Wicomico

Certificate 2500 Acres Liber 19 Folio 605

“ “ “ “

Patent “ “ “

Remarks:—



NAME Bennett, Richard
1665

TRACT Bennetts Hope

COUNTY Kent

Certificate	200	Aeres	Liber	8	Folio	337
"	"	"	"	"	"	"
Patent	200	"	"	8	"	337

Remarks:

NAME Bennett, Richard

1665

TRACT Folly (The)

COUNTY Now Cecil

Certificate	400	Acres	Liber	8	Folio	359
"	"	"	"	"	"	"
Patent	400	"	"	8	"	359

Remarks:

NAME Bennett, Richard

1667

TRACT Bennefield

COUNTY Somerset

Certificate	3000	Acres	Liber	9	Folio	470
"	"	"	"	"	"	"
Patent	3000	"	"	10	"	461

Remarks:—

NAME Bennett, Richard

1688

TRACT Darlington

COUNTY Talbot

Certificate 280 Acres Liber 22 Folio 338

“ “ “ “

Patent “ “

Remarks:— Patent to Thomas Smithson, Liber N.S.#2,
folio 650

NAME Bennett, Richard

1701

TRACT Stagwell

COUNTY Now Queen Anne's

Certificate	Acres	Liber	Folio
“	“	“	“
Patent	526	“	D.D.#5 “ 259

Remarks:— Certificate in name of Andrew Price,
Liber D.D.#5, folio 259
Patent also in ● Liber P.L.#2 folio 72

NAME **Bennett, Richard**

1707

TRACT **Bennetts Ridge**

COUNTY **Cecil**

Certificate	484	Acres	Liber	D.D.#5	Folio	409
"	"	"	"	"	"	"
Patent	484	"	"	P.L.#2	"	310

Remarks:—

NAME Bennett, Richard

1708

TRACT Lobbs Crook

COUNTY NowQueen Anne's

Certificate

Acres

Liber

Folio

“

“

“

“

Patent 679 “ “ P.L.#2 “ 279

Remarks:— Certificate in name of Peter Sydes,
Liber D.D.#5, folio 399

NAME Bennett, Richard
1708

TRACT Worton Mannor

COUNTY Kent

Certificate	3200	Acres	Liber	D.D.#5	Folio	398
"	"	"	"	"	"	"
Patent	3200	"	"	P.L.#3	"	184

Remarks:—

NAME Bennett, Richard

1714

TRACT Middle Neck

COUNTY Kent

Certificate	338	Acres	Liber	E. E. #6	Folio	221
"	"	"	"	"	"	"
Patent	338	"	"	E. E. #6	"	222
Remarks:—				R. Y. #1	"	234

NAME Bennett, Richard

1714

TRACT Stockton Addition

COUNTY

Cecil

Certificate	235	Acres	Liber	F.F.#7	Folio	38
"	"	"	"	"	"	"
Patent	235	"	"	F.F.#7	"	38
Remarks:—				C.E.#1	"	230

NAME Bennett, Richard & Wife Elizabeth

1714

TRACT Tobacco Pipe

COUNTY

Talbot

Certificate 359 Acres Liber E.E.#6 Folio 51

“ “ “ “

Patent 309 “ “ R.Y.#1 “ 89

Remarks:—

NAME Bennett, Richard and His Wife

1714

TRACT Tobacco Pipe

COUNTY Now Queen Anne's

Certificate	309	Acres	Liber	E.E.#6	Folio	51
"	"	"	"	"	"	"
Patent	309	"	"	R.Y.#1	"	89

Remarks: —

NAME **Bennett, Richard**

1717

TRACT **Convenient**

COUNTY **Cecil**

Certificate	368	Acres	Liber	F.F.#7	Folio	254
"	"	"	"	"	"	"
Patent	368	"	"	F.F.#7	"	256
Remarks:—				C.E.#1	"	232

NAME Bennett, Richard

1720

TRACT Cumberland

COUNTY Dorchester

Certificate 200 Acres Liber F.F.#7 Folio 336

“ “ “ “ “

Patent “ “ “

Remarks:— Patent to Nathaniel Smith, Liber F.F.#7
folio 336 & Liber C.E.#1, folio 366

NAME Bennett, Richard

1721

TRACT Hope (The)

COUNTY Now Frederick

Certificate Acres Liber Folio

“ “ “ “

Patent 2800 “ “ P.L.#4 “ 445

Remarks:— Certificate in name of William Fitzredmond, Liber F.F.#7, folio 406

NAME Bennett, Richard

1722

TRACT Tryall

COUNTY Cecil

Certificate	150	Acres	Liber	I.L.#A	Folio	167
"	"	"	"	"	"	"
Patent	150	"	"	P.L.#5	"	11

Remarks:—


NAME **Bennett, Richard**
1723

TRACT **Palmers Island**

COUNTY **Cecil**

Certificate	Acres	Liber	Folio		
“	“	“	“		
Patent	125	“	P.L.#5	“	274

Remarks:— **Certificate in name of Jas. Campbell,**
Liber I.L.#A, folio 319



NAME Bennett, Richard

1726

TRACT Bennetts Choice

COUNTY

Queen Anne's

Certificate	1392	Acres	Liber	I. L. #A	Folio	741
"	"	"	"	"	"	"
Patent	1392	"	"	P. L. #6	"	373

Remarks:—

NAME Bennett, Richard

1726

TRACT Bennetts Outlett

COUNTY Queen Anne's

Certificate	695	Acres	Liber	I. L. #A	Folio	659
"	"	"	"	"	"	"
Patent	695	"	"	P. L. #6	"	369

Remarks:—


NAME Bennett, Richard & Elizabeth his wife
1726

TRACT Bluff Point

COUNTY Queen Anne's

Certificate	Acres	Liber	Folio
"	"	"	"
Patent	496	"	P.L.#6 " 361

Remarks:— Certificate in name of Frances Sayer,
Liber I.L.#B, folio 225



NAME Bennett, Richard

1726

TRACT Burton upon Walsey

COUNTY Queen Anne's

Certificate	Acres	Liber	Folio
"	"	"	"
Patent	386	"	P.L.#6 " 371

Remarks:— Certificate in name of Otho Coursey,
Liber I.L.#A, folio 663

NAME Bennett, Richard

1726

TRACT Hepe (The)

COUNTY

Now Frederick

Certificate	3000	Acres	Liber	I.L.#B	Folio	1
"	"	"	"	"	"	"
Patent	3000	"	"	P.L.#6	"	367

Remarks:—

NAME Bennett, Richard

1726

TRACT Nutwells Chance

COUNTY

Queen Anne's

Certificate	294	Acres	Liber	I.L.#A	Folio	661
"	"	"	"	"	"	"
Patent	294	"	"	P.L.#6	"	360

Remarks:—

NAME Bennett, Richard

1726

TRACT Pearces Desire

COUNTY

Kent

Certificate

Acres

Liber

Folio

“

“

“

“

Patent

150

“

“

P.L.#6

“

364

Remarks:—

Certificate in name of Nathaniel Pearce,

Liber I.L.#A, folio 663

NAME Bennett, Richard

1726

TRACT Stoneton

COUNTY Kent

Certificate	456	Acres	Liber	I. L. #B	Folio	230
“	“	“	“	“	“	“
Patent	456	“	“	P. L. #6	“	366

Remarks:—

NAME	Bennett, Richard
SURVEY DATE	1727
TRACT	Colne Rectified
COUNTY	Queen Anne's
ACRES	570
CERTIFICATE No.	56

NAME Bennett, Richard
1728

TRACT Hemsleys Reserve Rectified

		COUNTY	Queen Anne's			
Certificate	185	Acres	Liber	I.L.#A	Folio	759
"	"	"	"	"	"	"
Patent	185	"	"	P.L.#7	"	176

Remarks:—

NAME Bennett, Richard
1729

TRACT Adventure (The)

		COUNTY				
Certificate	2900	Acres	Kent	Liber	I. L. #A	Folio 758
"	"	"	"	"	"	"
Patent	2900	"	"	"	P. L. #7	" 109

Remarks:—

NAME Bennett, Richard

1729

TRACT Broomley Lambeth

COUNTY

Queen Anne's

Certificate	1750	Acres	Liber	I. L. #A	Folio	760
"	"	"	"	"	"	"
Patent	1750	"	"	P. L. #7	"	38

Remarks:—

NAME Bennett, Richard

1730

TRACT Bodwells Indian Neck

COUNTY Talbot

Certificate 913 Acres Liber I.L.#B Folio 216

“ “ “ “ “

Patent 913 “ “ P.L.#8 “ 112

Remarks:—

NAME Bennett, Richard
1730

TRACT Coxes Purchase

COUNTY Cecil

Certificate	Acres	Liber	Folio
"	"	"	"
Patent	434	"	P.L.#7 " 446

Remarks:— Certificate in name of Benjamin Cox,
Liber I.L.#A, folio 762

NAME Bennett, Richard

1730

TRACT Markesfield

COUNTY Cecil

Certificate	Acres	Liber	Folio
"	"	"	"
Patent	56	"	P.L.#7 " 448

Remarks:— Certificate in name of Benjamin Cox,
Liber I.L.#A, folio 764

NAME Bennett, Richard

1730

TRACT Stagwells Addition

COUNTY

Queen Anne's

Certificate	129	Acres	Liber	I.L.#B	Folio	218
“	“	“	“	“	“	“
Patent	129	“	“	P.L.#7	“	627

Remarks:—

NAME Bennett, Richard

1731

TRACT Bonnington

COUNTY

Cecil

Certificate	210	Acres	Liber	I.L.#B	Folio	218
"	"	"	"	"	"	"
Patent	210	"	"	P.L.#8	"	115

Remarks:—

NAME Bennett, Richard

1733

TRACT Oakenthorp

COUNTY

Now Caroline

Certificate	1000	Acres	Liber	A.M.#1	Folio	285
“	“	“	“	“	“	“
Patent	1000	“	“	P.L.#8	“	791

Remarks:—

NAME Bennett, Richard
1733

TRACT Planters Increase with Turners Ridge Re-

		COUNTY	Talbot		surveyed
Certificate	504	Acres	Liber	A.M. #1	Folio 273
"	"	"	"	"	"
Patent	504	"	"	E.I.#1	" 87

Remarks:—

NAME **Bennett, Richard**

1734

TRACT **Bennetts Freshes**

COUNTY **Talbot**

Certificate	423	Acres	Liber	E. I. #5	Folio	66
“	“	“	“	“	“	“
Patent	423	“	“	E. I. #1	“	315

Remarks:—

NAME Bennett, Richard

1734

TRACT Bennetts Purchase

COUNTY Dorchester

Certificate 321 Acres Liber E. I. #3 Folio 383

“ “ “ “

Patent 371 “ “ E. I. #2 “ 87

Remarks:—

NAME Bennett, Richard

1734

TRACT Bennetts Tolson

COUNTY Now Caroline

Certificate 930 Acres Liber E. I. #3 Folio 364

“ “ “ “ “

Patent 930 “ “ E. I. #2 “ 71

Remarks:—

NAME Bennett, Richard

1734

TRACT Poplar Ridge

COUNTY

Talbot

Certificate	249	Acres	Liber	E. I. #3	Folio	382
“	“	“	“	“	“	“
Patent	249	“	“	E. I. #2	“	88

Remarks:—

NAME **Bennett, Richard**

1735

TRACT **Bennetts Regulation**

COUNTY

Queen Anne's

Certificate

1308

Acres

Liber

E. I. #5

Folio

71

“

“

“

“

Patent

1306

“

“

E. I. #2

“

251

Remarks:—

NAME **Bennett, Richard**
1735

TRACT **Neglect**

COUNTY **Talbot**

Certificate	107	Acres	Liber	E. I. #5	Folio	75
“	“	“	“	“	“	“
Patent	107	“	“	E. I. #4	“	437

Remarks: --

NAME Bennett, Richard

1735

TRACT Neglect Resurveyed

COUNTY Queen Annes

Certificate 540 Acres Liber E. I. #5 Folio 72

“ “ “ “ “

Patent 540 “ “ E. I. #3 “ 248

Remarks: —

NAME **Bennett, Richard**

1736

TRACT **Yorkshire**

COUNTY

Cecil

Certificate	675	Acres	Liber	E. I. #5	Folio	185
"	"	"	"	"	"	"
Patent	675	"	"	E. I. #2	"	396
Remarks:—	675			E. I. #6		92

NAME **Bennett, Richard & Elizabeth his wife**
1738

TRACT **Morgans Neck**

COUNTY

Queen Anne's

Certificate	400	Acres	Liber	E. I. #5	Folio	186
“	“	“	“	“	“	“
Patent	400	“	“	E. I. #6	“	39

Remarks: --

NAME **Bennett, Richard**
1738

TRACT **Turkey Point**

COUNTY **Cecil**

Certificate	690	Acres	Liber	E. I. #5	Folio	184
“	“	“	“	“	“	“
Patent	590	“	“	E. I. #2	“	717

Remarks: —

NAME Bennett, Richard
1740

TRACT Sewells Range

COUNTY Now Caroline

Certificate	Acres	Liber	Folio
“	“	“	“
Patent	1130	“	“ E.I.#6 “ 469

Remarks:—Certificate in name of Nicholas Sewell
Liber L.G.#E, folio 497

NAME Bennett, Richard

1742

TRACT Greens Forrest Resurveyed

COUNTY

Kent

Certificate	103	Acres	Liber	L.G.#E	Folio	51
"	"	"	"	"	"	"
Patent	103	"	"	E.I.#6	"	479

Remarks:—

NAME **Bennett, Richard**

1742

TRACT **Tobacco Pipe Resurveyed & Hackers Oldfield**

COUNTY **Talbot**

Certificate	745	Acres	Liber	L.G.#C	Folio	420
"	"	"	"	"	"	"
Patent	745	"	"	E.I.#6	"	676

Remarks:

NAME **Bennett, Richard**

1743

TRACT **Bennetts Regulation**

COUNTY

Kent

Certificate	1733	Acres	Liber	L.G.#C	Folio	303
"	"	"	"	"	"	"
Patent	1733	"	"	L.G.#B	"	664

Remarks:—

NAME **Bennett, Richard**

1746

TRACT **Colne Rectified**

COUNTY

Now **Caroline**

Certificate	570	Acres	Liber	L.G.#C	Folio	457
"	"	"	"	"	"	"
Patent	570	"	"	P.T.#1	"	284

Remarks:—

NAME **Bennett, Richard**

1746

TRACT **Elizabeths Venture**

COUNTY **Talbot**

Certificate

Acres

Liber

Folio

“

“

“

“

Patent

1193½

“

“

P.T.#2

“

341

Remarks:—**Certificate in name of William Naylor,
Liber BY.&GS.#1, folio 369**

NAME Bennett, Richard

1748

TRACT Resurvey on the Grove & Hazelmere

COUNTY Cecil

Certificate 1738 Acres Liber BY&GS#1 Folio 312

“ “ “ “

Patent “ “ “

Remarks:—Pat. as Bennetts Grove, Pat Record
T.I.#4, folio 49.

NAME Bennett, Richard
1763

TRACT Bennetts Point

COUNTY Talbot

Certificate	54	Acres	LiberBC&GS#19	Folio	532
"	"	"	"	"	"
Patent	"	"	"	"	"

Remarks:--Patent to Edward Lloyd, Liber BC&GS#17,
folio 21.

NAME Bennett, Richard

PATENT DATE 1815

TRACT Priviledge

COUNTY Somerset

Certificate	Acres	Liber	Folio
"	"	"	"
Patent	5 3/4	" CG#C	" 141

Remarks:-- Certificate in name of James Bennett,
Liber IC#C. folio 425

NAME Bennett, Richard

PATENT DATE 1815

TRACT White Plains

COUNTY Somerset

Certificate

Acres

Liber

Folio

“

“

“

“

Patent

403½

“

“

CG#C

“

136

Remarks:— Certificate in name of Cyrus Sharp,

Liber IC#C, folio 418.

NAME Bennett, Richard, Jr.

1664

TRACT Holmondston

COUNTY Now Cecil

Certificate	-	Acres	Liber	Folio		
"		"	"	"		
Patent	650	"	"	7	"	109

Remarks: —

NAME Bennett, Richard Sr.

1665

TRACT Bennetts Adventure

COUNTY Now Somerset

Certificate	2500	Acres	Liber	8	Folio	488
"	"	"	"	"	"	"
Patent	2500	"	"	8	"	488

Remarks:—

NAME **Bennett, Robert**

PATENT DATE **1766**

TRACT **Narrow Bottom**

COUNTY

Now **Washington**

Certificate **25** Acres Liber **BC&GS#30** Folio **242**

“ “ “ “

Patent **25** “ “ **BC&GS#39** “ **401**

Remarks:—

NAME Bennett, Samuel

PATENT DATE 1791

TRACT Bennetts Addition

COUNTY

Now Carroll

Certificate	Acres	Liber	IC#F	Folio
13 ³				463
"	"	"	"	"
Patent	"	"	IC#E	816

Remarks:—

NAME Bennett, Samuel

PATENT DATE 1791

TRACT Chance Luck

COUNTY

Now Carroll

Certificate	12 ¹	Acres	Liber	IC#F	Folio	469
"	"	"	"	"	"	"
Patent	12 ¹	"	"	IC#G	"	100

Remarks:—

NAME Bennett, Samuel

PATENT DATE 1815

TRACT Part of Sandy Bottom

		COUNTY	Baltimore			
Certificate	130 $\frac{1}{2}$	Acres	Liber	IB#D	Folio	54
"	"	"	"	"	"	"
Patent	130 $\frac{1}{2}$	"	"	IB#C	"	214

Remarks:—

NAME Bennett, Susanna Maria

1676

TRACT Midland

COUNTY Cecil

Certificate	250	Acres	Liber	19	Folio	426
“	“	“	“	“	“	“
Patent	250	“	“	15	“	486

Remarks:—

NAME Bennett, Sylvanus

PATENT DATE 1856

TRACT Freedom

	COUNTY	Alleghany		
Certificate	Acres	Liber	Folio	
“	“	“	“	
Patent 300	“	“	GGB#8	“ 492

Remarks:—

NAME **Bennett, Sylvanus**

PATENT DATE **1856**

TRACT **Freedom Extended**

	COUNTY	Allegany		
Certificate	Acres	Liber	Folio	
“	“	“	“	
Patent	600	“	GGB#8	“ 491

Remarks:—



NAME Bennett, Thomas

1659

TRACT Bendon

COUNTY Now Talbot

Certificate	100	Acres	Liber	4	Folio	227
"	"	"	"	"	"	"
Patent	100	"	"	4	"	316 A

Remarks: -

NAME **Bennett, Thomas**

1734

TRACT **Hogg Range**

COUNTY **Dorchester**

Certificate **112** Acres Liber **E.I.#3** Folio **143**

“ “ “ “

Patent “ “ “

Remarks:— Patent to Thomas Richardson, Liber E.I.#
Folio 136

NAME Bennett, Thomas

1759

TRACT Bennetts Park

COUNTY

Baltimore

Certificate 25½ Acres Liber BC&GS#12 Folio 307

“ “ “ “

Patent 25½ “ “ BC&GS#13 “ 180

Remarks:—

NAME **Bennett, Thomas**
1763

TRACT **Bennetts Park**

COUNTY **Baltimore**

Certificate **135** **Acres** **Liber** **BC&GS#31** **Folio** **336**

“ “ “ “

Patent **135** “ “ **BC&GS#18** “ **480**

Remarks:—

NAME Bennett, Thomas

PATENT DATE 1768

TRACT Everitts Friendship

COUNTY Baltimore

Certificate 26 Acres Liber BC&GS#37 Folio 311

“ “ “ “

Patent 26 “ “ BC&GS#33 “ 460

Remarks:—

NAME Bennett, Thomas

PATENT DATE 1790

TRACT Thomas Road

COUNTY Baltimore

Certificate	$2\frac{1}{4}$	Acres	Liber	IC#F	Folio	180
"	"	"	"	"	"	"
Patent	$2\frac{3}{4}$	"	"	IC#E	"	552

Remarks:--

NAME Bennett, Thomas

PATENT DATE 1812

TRACT The Fox Chace

	COUNTY	<u>Now</u>	Allegany			
Certificate 113	Acres		Liber	IB#B	Folio	190
“	“		“	“	“	
Patent 113	“		“	IB#A	“	169

Remarks:—

NAME **Bennett, Tristam and Edward Carter (1658)**
1658

TRACT **Plummers Point**

COUNTY

Calvert

Certificate **400** Acres Liber **Q** Folio **146**

“ “ “ “

Patent “ “ “

Remarks:--**Patent to George Peake, Liber Q, folio**
147.

NAME Bennett, William

1723

TRACT Come by Chance

COUNTY Baltimore

Certificate 50 Acres Liber I.L.#A Folio 47

“ “ “ “

Patent “ “

Remarks:— Patent to John Dorsey, Liber P.L.#5,
folio 311

NAME Bennett, William
1747

TRACT Bennetts Prospect

COUNTY Now Harford

Certificate	35	Acres	Liber	L.G.#C	Folio	696
"	"	"	"	"	"	"
Patent	35	"	"	BT.&BY.#3	"	257

Remarks:—

NAME Bennett, William

1749

TRACT Bennetts Chance

COUNTY

Queen Anns

Certificate 381 Acres Lib BY.&GS.#5 Folio 51

“ “ “ “ “

Patent 381 “ “ BY.&GS.#3 “ 3

Remarks:—

NAME Bennett, William

1756

TRACT Bennetts Delight

COUNTY

Queen Anne's

Certificate 193 Acres Liber BC&GS#11 Folio 71

“ “ “ “ “

Patent 193 “ “ BC&GS#8 “ 48

Remarks:—

NAME Bennett, William
1759

TRACT Websters Intention

COUNTY Now Harford

Certificate	60	Acres	Liber BC&GS#12	Folio	314
"	"	"	"	"	"
Patent	60	"	" BC&GS#13	"	460

Remarks:—

NAME Bennett, William & Samuel Webb

PATENT DATE 1761

TRACT Prospect (The)

COUNTY

Now Harford

Certificate 178 Acres Liber BC&GS#21 Folio 343

“ “ “ “

Patent 178 “ “ BC&GS#22 “ 208

Remarks:--

NAME Bennett, William & Samuel Webb

PATENT DATE 1762

TRACT Farmers Neighbour

COUNTY Now Harford

Certificate 131 Acres Liber BC&GS#21 Folio 361

“ “ “ “

Patent 131 “ “ BC&GS#23 “ 162

Remarks:--

NAME Bennett, William and Samuel Webb
1762

TRACT Farmers Neighbour

COUNTY Now Harford

Certificate	131	Acres	Liber BC&GS#21	Folio	361
“	“	“	“	“	“
Patent	131	“	“ BC&GS#23	“	162

Remarks:—

NAME Bennett, William and Samuel Webb
1762

TRACT Wallises Neighbour

COUNTY Now Harford

Certificate 106 Acres Liber BC&GS#21 Folio 23

“ “ “ “

Patent 106 “ “ BC&GS#18 “ 145

Remarks: - -

NAME Bennett, William
1763

TRACT Fair Field

		COUNTY	<u>Now</u> Wicomico	
Certificate	15	Acres	Liber BC&GS#24	Folio 210
“	“	“	“	“
Patent	15	“	“ BC&GS#23	“ 185

Remarks:

NAME Bennett, William

1763

TRACT Little Bit

COUNTY Now Wicomico

Certificate 14 Acres Liber BC&GS#24 Folio 188

“ “ “ “

Patent 14 “ “ BC&GS#23 “ 84

Remarks:---

NAME Bennett, William

PATENT DATE 1770

TRACT Bennetts Addition

COUNTY

Queen Anne's

Certificate	283	Acres	Liber BC&GS#41	Folio	314
"	"	"	"	"	"
Patent	283	"	" BC&GS#48	"	103

Remarks: - -

NAME Bennett, William, Sr.,
SURVEY DATE 1787
TRACT Bennetts Contrivance
COUNTY Worcester
ACRES 10
CERTIFICATE No. 198

NAME **Bennett, WM. C.**

PATENT DATE **1897**

TRACT **Bennetts Luck**

COUNTY **Dorchester**

Certificate **7-3-33** $\frac{3}{4}$ Acres Liber **JTS#1** Folio **347**

“ “ “ “ “

Patent **7-3-33** $\frac{3}{4}$ “ “ **WOM#1** “ **42**

Remarks:—

NAME	Benney, James
SURVEY DATE	1708
TRACT	Benny's Thickett
COUNTY	Talbot
ACRES	25
CERTIFICATE No.	36

NAME **Benney, James**

1724

TRACT **Benneys Addition**

COUNTY **Talbot**

Certificate	60	Acres	Liber	I.L.#A	Folio	450
“	“	“	“	“	“	“
Patent	60	“	“	P.L.#5	“	767

Remarks:—

NAME Benney, James

1753

TRACT Good Luck

COUNTY

Talbot

Certificate	60	Acres	LibeBC.#GS.#1Folio	292
"	"	"	"	"
Patent	60	"	" G.S.#2	" 123

Remarks:—

NAME Benney, James

1754

TRACT Duck Pond

COUNTY

Talbot

Certificate	50	Acres	Libe BC. #GS. #1 Folio	293
"	"	"	"	"
Patent	50	"	" BY. & GS. #4 "	663

Remarks:—

NAME Bennington, Henry, et al,

PATENT DATE 1835

TRACT Indian Foot

COUNTY Harford

Certificate 2 Acres Liber GGB#2 Folio 537

“ “ “ “

Patent “ “ “

Remarks:— Patented to John Kirk,
Liber GGB#1, folio 594.

NAME Bennington, William

SURVEY DATE 1760

TRACT Bennington's Patch

COUNTY Baltimore

ACRES 5 1/2

CERTIFICATE No. 176

NAME Bennington, William

PATENT DATE 1773

TRACT Robinsons Contention

		COUNTY	<u>Now</u> Harford		
Certificate	146	Acres	Liber BC&GS#47	Folio	396
"	"	"	"	"	"
Patent	146	"	" BC&GS#44	"	252

Remarks:—

NAME Bennett, Richard


1664

TRACT Buckingham

COUNTY Kent

Certificate		Acres		Liber		Folio
"		"		"		"
Patent	1000	"		"	7	" 407

Remarks:— Formerly patented to Richard Turney,
Liber 4, folio 8.



NAME Benny, James

1762

TRACT Misfortune

COUNTY

Talbot

Certificate 18 Acres Liber BC&GS#19 Folio 538

“ “ “ “

Patent 18 “ “ BC&GS#18 “ 6

Remarks:—

NAME Benny, James

PATENT DATE 1767

TRACT Bennys Resurvey

COUNTY

Talbot

Certificate 512 9/16 Acres

Libe BC&GS#34 Folio 219

“

“

“

“

Patent 512 9/16 “

“ BC&GS#33 “ 68

Remarks:—

NAME

Benrod, John

1755

TRACT

Hounce Foot

COUNTY

Frederick

Certificate

16

Acres

Libe BC. & GS. #5 Folio

143

“

“

“

“

Patent

16

“

“ BC. & GS. #2 “

455

Remarks:—

NAME Benrod, John

1762

TRACT Resurvey on Zealand (The)

COUNTY Frederick

Certificate	220	Acres	Liber BC&GS#21	Folio	227
"	"	"	"	"	"
Patent	220	"	" BC&GS#22	"	425

Remarks:—

NAME Benrod, John

PATENT DATE 1767

TRACT Zealand

COUNTY Frederick

Certificate	383 $\frac{1}{4}$	Acres	Liber	BC&GS#37	Folio	149
“	“	“	“	“	“	“
Patent	383 $\frac{1}{4}$	“	“	BC&GS#38	“	63

Remarks:—

NAME	Benshoof, David
SURVEY DATE	1835
TRACT	Squirrel Harbour
COUNTY	Frederick
ACRES	5-1-22
CERTIFICATE No.	825

NAME Benson, Basil

SURVEY DATE 1860

TRACT Meadow

COUNTY Anne Arundel

ACRES 19A-1R-6 1/2Ps

CERTIFICATE No. 285

NAME	Benson, Chas. & Thos. Esgates
SURVEY DATE	1837
TRACT	Addition To Hopkins Point
COUNTY	Talbot
ACRES	0 - 70 Ps.
CERTIFICATE No.	9

NAME Benson, Daniel

1896

TRACT Bensons Park

COUNTY Now Howard

Certificate	250	Acres	Liber C.#3	Folio	261
"	"	"	"	"	"
Patent	250	"	" C.#3	"	262

Remarks:—

NAME Benson, Edmond & Thomas Larkin & John
Dorsey. 1719

TRACT Good Range

COUNTY Baltimore

Certificate	1000	Acres	Liber	F.F.#7	Folio	298
"	"	"	"	"	"	"
Patent	"	"	"	"	"	"

Remarks:—

NAME Benson, Edmond & Thos. Larkin & J. Dorsey

1719

TRACT Good Range

COUNTY Baltimore

Certificate	Acres	Liber	Folio
-------------	-------	-------	-------

"	"	"	"
---	---	---	---

Patent	"	"	"
--------	---	---	---

Remarks:— Agreement for division, Liber F.F.#7,
folio 298

NAME Benson, Edmond

1722

TRACT Edmondton

COUNTY

Anne Arundel

Certificate	197	Acres	Liber	F.F.#7	Folio	353
"	"	"	"	"	"	"
Patent	197	"	"	P.L.#5	"	72

Remarks:—

NAME Benson, Edmund

1728

TRACT Venture

COUNTY Anne Arundel

Certificate	21	Acres	Liber	I. L. #B	Folio	178
"	"	"	"	"	"	"
Patent	21	"	"	P. L. #7	"	105

Remarks: —



NAME Benson, Henry

1715

TRACT Bensons Adventure

COUNTY Dorchester

Certificate	100	Acres	Liber	E. E. #6	Folio	244
"	"	"	"	"	"	"
Patent	100	"	"	E. E. #6	"	244
Remarks:—				C. E. #1	"	125

NAME Benson, Hepburn and Stephen Taber

PATENT DATE 1869

TRACT Beach House Island

COUNTY Worcester

Certificate	18-1-19	Acres	Liber	GLLD#1	Folio	135
"	"	"	"	"	"	"
Patent	18-1-19	"	"	WL&WS#2	"	430

Remarks:—

NAME Benson, Hepburn S. and Stephen Taber

PATENT DATE 1869

TRACT Lady's Resort to the Ocean (The)

COUNTY Worcester

Certificate 280 **Acres** **Liber** GLLD#1 **Folio** 27

“ “ “ “ “

Patent 280 “ “ WL&WS#2 “ 326

Remarks:—

NAME Benson, Hepburn and Stephen Taber

PATENT DATE 1869

TRACT Wild Goose Chase

COUNTY

Worcester

Certificate 304-2-21 Acres

Liber GLLD#1 Folio 134

“

“

“

“

Patent 304-2-21 “

“ WL&WS#2 “ 428

Remarks:—

NAME Benson, Isaac & Alexander Williamson

PATENT DATE 1770

TRACT Stoope's Purchase With a Mortgage

COUNTY Cecil

Certificate 58½ Acres Liber BC&GS#41 Folio 346

Patent 58½ " " BC&GS#42 " 201

Remarks:

NAME Benson, James

1688

TRACT Bensons Choice

COUNTY Talbot

Certificate 90 Acres Liber 22 Folio 366

“ “ “ “

Patent 90 “ “ N.S.#2 “ 648

Remarks:—

NAME Benson, James

1695

TRACT Bensons Enlargement

COUNTY Talbot

Certificate	740	Acres	Liber	B.B.#3	Folio	431
"	"	"	"	"	"	"
Patent	740	"	"	B.B.#3	"	432

Remarks:—

NAME Benson, James

1751

TRACT Fishing Bay

COUNTY Talbot

Certificate

Acres

Liber

Folio

“

“

“

“

Patent

126 $\frac{3}{4}$

“

“ BY.&GS.#3 “

125

Remarks:—Certificate in name of Perry Benson,
Liber BY.&GS.#5, folio 272

NAME Benson, James

PATENT DATE 1851

TRACT Benson's Lot

COUNTY Somerset

Certificate 3660 Sq. Ft.

Liber GGB#7-A Folio 431

“ “

“ “

Patent 3660 Sq. Ft.

“ GGB#8 “ 124

Remarks:

NAME Benson, John

1756

TRACT Buck Ridge

COUNTY

Somerset

Certificate	31½	Acres	Liber BC&GS#9	Folio	480
“	“	“	“	“	“
Patent	31½	“	“ BC&GS#8	“	35

Remarks:—

NAME Benson, John T.,

PATENT DATE 1871

(The)

TRACT Resurvey on Part of Father's Good Will

COUNTY Montgomery

Certificate 93 Acres Liber GLLD#1 Folio 258

“ “ “ “

Patent 93 “ “ WL&WS#2 “ 529

Remarks:—

NAME Benson, Johnson

PATENT DATE 1873

TRACT Ashland

COUNTY Montgomery

Certificate 116 1/8 Acres Liber GLLD#1 Folio 384

“ “ “ “

Patent 116 1/8 “ “ WRH#1 “ 77

Remarks:—

NAME Benson, Jonathan W.
SURVEY DATE 1863
TRACT Benson's Folly
COUNTY Somerset
ACRES 7/8
CERTIFICATE No. 118

NAME Benson, P., et al,
SURVEY DATE 1730
TRACT Partner's Ramble
COUNTY Talbot
ACRES 682
CERTIFICATE No. 236

NAME Benson, Perry

1731

TRACT Neglect

COUNTY Talbot

Certificate 96 Acres Liber I.L.#B Folio 472

“ “ “ “

Patent 96 “ “ P.L.#8 “ 159

Remarks:—

NAME Benson, Perry & John Valiant
1733

TRACT Partnership

COUNTY Talbot

Certificate	740	Acres	Liber	A.M.#1	Folio	275
"	"	"	"	"	"	"
Patent	740	"	"	P.L.#8	"	774

Remarks:—

NAME Benson, Perry

1 751

TRACT Fishing Bay

COUNTY Talbot

Certificate 126 $\frac{3}{4}$ Acres Libe BY.&GS.#5 Folio 372

“ “ “ “

Patent “ “ “

Remarks: Patent to James Benson, Liber BY.&GS.#3,
folio 125

NAME Benson, Perry

PATENT DATE 1798

TRACT Wheat Land

COUNTY Talbot

Certificate	355 $\frac{1}{4}$	Acres	Liber IC#A	Folio	78
"	"	"	"	"	"
Patent	355 $\frac{1}{4}$	"	" IC#A	"	89

Remarks:—

NAME Benson, Stephen

1663

TRACT Kequeston Choice

COUNTY Anne Arundel

Certificate	300	Acres	Liber	5	Folio	458
"	"	"	"	"	"	"
Patent	300	"	"	5	"	458

Remarks:

NAME Benson, Stephen

1695

TRACT Fox Hall

COUNTY Baltimore

Certificate 200 Acres Liber C.#3 Folio 66

“ “ “ “ “

Patent 200 “ “ C.#3 “ 66

Remarks:— Another Patent, Liber W.D., folio 80

NAME Benson, Thomas

1725

TRACT Beñsons Lott

COUNTY

Now Wicomico

Certificate	50	Acres	Liber	I.L.#A	Folio	652
“	“	“	“	“	“	“
Patent	50	“	“	P.L.#6	“	170

Remarks:—

NAME Benson, Thomas
1765

TRACT Oak-Hall

COUNTY Somerset

Certificate	30½	Acres	Liber BC&GS#24	Folio	401
“	“	“	“	“	“
Patent	30½	“	“ BC&GS#23	“	572

Remarks:—

NAME Benson, William

1680

TRACT Williams Choice

COUNTY Cecil

Certificate 100 Acres Liber 22 Folio 12

“ “ “ “

Patent “ “

Remarks:—

NAME Benson, William

1734

TRACT Lyebye

COUNTY

Charles

Certificate 73 Acres Liber E. I. #3 Folio 2

“ “ “ “ “

Patent 73 “ “ E. I. #4 “ 255

Remarks:—

NAME Benson, William

1 747

TRACT Isobells Choice

COUNTY

Worcester

Certificate 100 Acres Liber T.I.#1 Folio 164

“

“

“

“

Patent 100 “ “ BT.&BY.#3 “ 309

Remarks:—

NAME Benson, William

PATENT DATE 1784

TRACT Good Port

		COUNTY	<u>Now</u> Montgomery			
Certificate	788 $\frac{1}{4}$	Acres	Liber	IC#B	Folio	230
“	“	“	“	“	“	“
Patent	788 $\frac{1}{4}$	“	“	IC#A	“	401

Remarks:—

NAME Benson, William

PATENT DATE 1784

TRACT Remnant (The)

COUNTY

Frederick

Certificate	118 $\frac{1}{2}$	Acres	Liber	IC#B	Folio	14
"	"	"	"	"	"	"
Patent	118 $\frac{1}{2}$	"	"	IC#A	"	289

Remarks:—

NAME	Benson, William
SURVEY DATE	1784
TRACT	Retrospect (The)
COUNTY	Montgomery
ACRES	10
CERTIFICATE No.	232

NAME	Benson, William
SURVEY DATE	1785
TRACT	Critical Revised (The)
COUNTY	Montgomery
ACRES	5 3/4
CERTIFICATE No.	60

NAME Benson, William

PATENT DATE 1787

TRACT Grays Discovery

COUNTY Montgomery

Certificate

Acres

Liber

Folio

“

“

“

“

Patent

69½

“

“

IC#C

“

108

Remarks:— Certificate in name of Daniel Candler
Liber IC#B, folio 716

NAME Benson, William

PATENT DATE 1821

TRACT Small Sword (The)

COUNTY

Montgomery

Certificate $2\frac{3}{4}$ Acres Liber IB#G Folio 569

“ “ “ “

Patent “ “ “

Remarks:— Patented to Henry C. Gaither,
Liber IB#E, folio 497.

NAME Benson, William

PATENT DATE 1835

TRACT Benson's First Adventure

COUNTY Montgomery

Certificate	8 $\frac{1}{2}$	Acres	Liber	GGB#2	Folio	503
"		"	"		"	
Patent		"	"		"	

Remarks:— Patented to Henry C. Gaither,
Liber GGB#1, folio 575.

NAME Benson, William Thomas
1764

TRACT Williams Lot

COUNTY Now Washington

Certificate	4	Acres	Liber BC&GS#21	Folio	296
"	"	"	"	"	"
Patent	4	"	" BC&GS#22	"	419

Remarks:—

NAME Benstead, William

1714

TRACT Bensteads Adventure

COUNTY Talbot

Certificate	64	Acres	Liber	E.E.#6	Folio	179
"	"	"	"	"	"	"
Patent	64	"	"	E.E.#6	"	179
Remarks:—				R.Y.#1	"	363