

msa stager s1426 10/05/99 dfh/hrh

NAME Beall, Adam

1695

TRACT Paradise

COUNTY

Prince George's

Certificate	200	Acres	Liber	C.#3	Folio	95
"	"	"	"	"	"	"
Patent	200	"	"	C.#3	"	96

Remarks:—

NAME Beall, Alex E.,

SURVEY DATE 1777

TRACT Fair Well

COUNTY Now Montgomery

ACRES 43 1/4

CERTIFICATE No. 197

NAME Beall, Alexander & William Offett

1703

TRACT Neighbourhood

COUNTY Prince George's

Certificate		Acres		Liber		Folio	
"		"		"		"	
Patent	244	"		"	D.D.#5	"	121

Remarks:—

NAME Beall, Alexander

1716

TRACT Friendship Enlarged (The)

COUNTY

Prince George's

Certificate	920	Acres	Liber	E. E. #6	Folio	315
"	"	"	"	"	"	"
Patent	920	"	"	E. E. #6	"	315
Remarks:—				P. L. #4	"	1

NAME **Beall, Alexander**

**1752**

TRACT **Refuse**

COUNTY

Now **Prince George's**

Certificate	<b>84</b>	Acres	Liber <b>Y.&amp;S.#7</b>	Folio	<b>197</b>
"	"	"	"	"	"
Patent	<b>84</b>	"	" <b>BY&amp;GS#3</b>	"	<b>679</b>

Remarks:—

NAME **Beall, Alexander**

**1752**

TRACT **Rubbish**

COUNTY **Montgomery**

Certificate **84** Acres Liber **Y.&S.#7**Folio **198**

“ “ “ “

Patent **84** “ “ **BY.&GS.#3** “ **699**

Remarks:—

NAME Beall, Alexander, James Edmondson and

Robert Beall                      1753

TRACT Resurvey on Datchelors Forrest (The)

COUNTY Now Montgomery

Certificate	1157	Acres	Liber BC&GS#5	Folio	138
“	“	“	“	“	“
Patent	1157	“	“ BC&GS#7	“	127

Remarks:—

NAME **Beall, Alexander, and five others**

(See other side) 1754

TRACT **Forrest (The)**

COUNTY **Frederick**

Certificate	Acres	Liber	Folio
"	"	"	"
Patent	2078	"	" BY.&GS.#4 " 634

Remarks: **Certificate in name of Henry W. Crabb & John Needham, Liber BC.&GS.#1, folio 348**



\*

Sarah Needham

Andrew Hough

Henry Wright Crabb

David Ross

John Brice

\*

**NAME** Beall, Alexander and four others

**1754**

**TRACT** King Cole

**COUNTY**

Now Washington

Certificate

Acres

Liber

Folio

“

“

“

“

Patent

1970

“

“

Y.&S.#8 “ 687

Remarks: Certificate in name of Henry Wright Crabb  
and John Needham, Liber BC.&GS.#1, folio  
344 (See other side)



Henry Wright Crabb

John Brice

David Ross

Andrew Hugh

Sarah Needhouse

NAME Beall, Alexander

PATENT DATE 1773

TRACT Trouble Enough

COUNTY

Frederick

Certificate	841 $\frac{1}{2}$	Acres	Liber BC&GS#47 Folio	272
“	“	“	“	“
Patent	841 $\frac{1}{2}$	“	“ BC&GS#46 “	275

Remarks: —

NAME **Beall, Alexander Edmondson**

PATENT DATE **1775**

TRACT **Addition to Green Land (The)**

COUNTY **Frederick**

Certificate **16** Acres Liber **BC&GS#51** Folio **219**

“ “ “ “

Patent **16** “ “ **BC&GS#49** “ **443**

Remarks: ---

NAME Beall, Alexander Edmondson

PATENT DATE 1775

TRACT Advice

COUNTY Now Montgomery

Certificate	73	Acres	Liber BC&GS#51 Folio	234
"	"	"	"	"
Patent	73	"	" BC&GS#52 "	100

Remarks:—

NAME **Beall, Alexander Edmondson**

PATENT DATE **1775**

TRACT **Birth Day**

COUNTY **Now Montgomery**

Certificate	25	Acres	Liber	BC&GS#51	Folio	215
"	"	"	"	"	"	"
Patent	25	"	"	BC&GS#49	"	444

Remarks:—

NAME Beall, Alexander Edmondson

PATENT DATE 1777

TRACT Black George

COUNTY

Now Montgomery

Certificate	207	Acres	Liber BC&GS#51 Folio	462
"	"	"	"	"
Patent	207	"	" BC&GS#52 "	492

Remarks: --



NAME **Beall, Alexander, Jr.**

**1743**

TRACT **Joviall Ramble**

COUNTY **Prince George's**

Certificate	<b>200</b>	Acres	Liber	<b>L.G.#E</b>	Folio	<b>186</b>
"	"	"	"	"	"	"
Patent	<b>200</b>	"	"	<b>E.I.#6</b>	"	<b>623</b>

Remarks:—

NAME **Beall, Allen**

**1762**

TRACT **Bathsheba**

COUNTY

Now **Montgomery**

Certificate	<b>144</b>	Acres	Libert	<b>BC&amp;GS#21</b>	Folio	<b>239</b>
"	"	"	"	"	"	"
Patent	<b>144</b>	"	"	<b>BC&amp;GS#23</b>	"	<b>75</b>

Remarks:—

NAME Beall, Alphaus

PATENT DATE 1821

TRACT Prospect

COUNTY Allegany

Certificate 84 Acres Liber IB#G Folio 605

“ “ “ “

Patent “ “ “

Remarks:—Patented to Thomas Beall

Liber IB#E, folio 538

NAME Beall, Alpheus

SURVEY DATE 1791

TRACT Vineyard

COUNTY Allegany

ACRES 50 3/4

CERTIFICATE No. 942

NAME Beall, Alpheus

PATENT DATE 1794

TRACT I'll Will

COUNTY Allegany

Certificate	32	Acres	Liber IC#I	Folio	686
"	"	"	"	"	"
Patent	32	"	" IC#H	"	593

Remarks:—

NAME Beall, Alpheus

SURVEY DATE 1796

TRACT 111 Will Resurveyed

COUNTY Allegany

ACRES 248 3/4

CERTIFICATE No 393

NAME Beall, Alpheus

SURVEY DATE 1797

TRACT Ill Will

COUNTY Allegany

ACRES 267 3/4

CERTIFICATE No. 392

NAME Beall, Alpheus and Josiah

PATENT DATE 1807

TRACT Resurvey on Good Will (The)

COUNTY Allegany

Certificate 77 $\frac{1}{2}$  Acres Liber IC#R Folio 450

“ “ “ “

Patent “ “ “

Remarks:— Patented to Alpheus Beall,  
Liber IC#S, folio 462.



NAME Beall, Alpheus

PATENT DATE 1807

TRACT Resurvey on Good Will (The)

COUNTY Allegany

Certificate	Acres	Liber	Folio
"	"	"	"
Patent	77½	" IC#S	" 462

Remarks:— Certificate in name of Josiah and  
Alpheus Beall, Liber IC#R, folio 450.

NAME Beall, Alpheus, et al,

PATENT DATE 1816

TRACT Beall's Disappointment

COUNTY Allegany

Certificate 33 $\frac{1}{2}$  Acres Liber IB#D Folio 302

" " " " "

Patent " " "

Remarks:— Patented to David Beall,

Liber IB#C, folio 463.

NAME Beall, Alpheus, Thomas and Joseph Shriver

PATENT DATE 1858

TRACT Rough and Ready

COUNTY

Allegany

Certificate 206 3/8 Acres

Liber WL&WS#3 Folio 207

“

“

“

“

Patent 206 3/8 “

“

IM#1

“

271

Remarks:—

NAME Beall, Alpheus B.

SURVEY DATE 1836

TRACT Better Times

COUNTY Allegany

ACRES 177 5/8

CERTIFICATE No. 89

NAME Beall, Alpheus B.,

PATENT DATE 1838

TRACT Addition to Beall's New Discovery

COUNTY Allegany

Certificate	Acres	Liber	Folio
"	"	"	"
Patent	28 $\frac{3}{4}$	"	GGB#3 " 221

Remarks:--- Certificate in name of Thomas Beall,  
Liber GGB#4, folio 97.

NAME Beall, Alpheus B.,

PATENT DATE 1838

TRACT Beall's New Discovery

	COUNTY	Allegany		
Certificate	Acres	Liber		Folio
"	"	"	"	"
Patent	13 $\frac{1}{4}$	"	GGB#3	" 220

Remarks:— Certificate in name of Thomas Beall,  
Liber GGB#4, folio 96.

NAME Beall, Andrew & Benjamin Belt, Jr.

1752

TRACT Pleasant Hill

COUNTY

Prince George's

Certificate 116 Acres Liber Y.&S.#7 Folio 120

“ “ “ “

Patent “ “ “ “

Remarks: Patent to Benjamin Belt, Jr. Liber  
BY.&GS.#4, folio 363

NAME **Beall, Andrew and Benjamin Belt, Jr.**

**1752**

TRACT **Wild Cat (The)**

COUNTY

**Prince George's**

Certificate	<b>135</b>	Acres	Liber	<b>Y.&amp;S.#7</b>	Folio	<b>113</b>
"	"	"	"	"	"	"
Patent	<b>135</b>	"	"	<b>Y.&amp;S.#6</b>	"	<b>65</b>

Remarks:--



NAME **Beall, Andrew & Benjamin Belt, Jr.**  
**1753**

TRACT **Timber Bottom**

COUNTY **Prince George's**

Certificate	<b>306</b>	Acres	Liber <b>G.S.#1</b>	Folio	<b>151</b>
"	"	"	"	"	"
Patent	<b>306</b>	"	" <b>BY&amp;GS#4</b>	"	<b>457</b>

Remarks:—

NAME Beall, Andrew

PATENT DATE 1768

TRACT Prathers Grove Resurveyed

COUNTY

Prince George's

Certificate

Acres

Liber

Folio

“

“

“

“

Patent 162 $\frac{1}{2}$  “ “ BC&GS#39 “ 23

Remarks:— Certificate in name of Thomas Webb

NAME Beall, Andrew

PATENT DATE 1770

TRACT Resurvey on Buck Bottom (The)

COUNTY Now Montgomery

Certificate	220	Acres	Liber BC&GS#41	Folio	246
"	"	"	"	"	"
Patent	220	"	" BC&GS#48	"	87

Remarks:—

NAME Beall, Anthony

PATENT DATE 1794

TRACT Addition to Cumberland

		COUNTY	Washington		
Certificate	199 $\frac{1}{2}$	Acres	Liber IC#I	Folio	711
“	“	“	“	“	“
Patent	199 $\frac{1}{2}$	“	“ IC#H	“	476

Remarks:—

NAME Beall, Aquila, et al

PATENT DATE 1800

TRACT Non Pariel

COUNTY Now Allegany

Certificate

Acres

Liber

Folio

“

“

“

“

Patent 874

“

“

IC#P

“

15

Remarks:--Certificate in name of William Deakins

Liber IC#N, folio 445

NAME Beall, Aquila, et al

PATENT DATE 1800

TRACT Ticies Desire

COUNTY Now Garrett

Certificate	Acres	Liber	Folio
"	"	"	"
Patent 158	"	" IC#L	" 601

Remarks:— Certificate in name of William Deakins  
Liber, IC#N, folio 446

NAME Beall, Aquilla, et al,

PATENT DATE 1800

TRACT Wills Disappointment

COUNTY Allegany

Certificate	Acres	Liber	Folio
"	"	"	"
Patent 98	"	" IC#P	" 15

Remarks:— Certificate in name of Brooke Beall,  
Liber IC#N, folio 444.

NAME Beall, Aquila, et al,

PATENT DATE 1815

TRACT Beall Mount

COUNTY Montgomery

Certificate 1590 Acres Liber IB#D Folio 522

“ “ “ “ “

Patent “ “ “

Remarks:— Patented to Upton Beall,  
Liber IB#A, folio 534.



NAME **Beall, Archibald**

**1752**

TRACT **Bealls Discovery**

COUNTY

**Frederick**

Certificate      **26**      Acres      Liber      **G.S.#1**      Folio      **13**

“      “      “      “      “

Patent      **26**      “      “      **Y.&S.#6**      “      **304**

Remarks:—

NAME **Beall, Archibald**

PATENT DATE **1763**

TRACT **Tryal**

COUNTY

Now **Montgomery**

Certificate	<b>63</b>	Acres	Liber <b>BC&amp;GS#30</b>	Folio	<b>143</b>
"	"	"	"	"	"
Patent	<b>63</b>	"	" <b>BC&amp;GS#32</b>	"	<b>19</b>

Remarks:—

NAME Beall, Archibald

PATENT DATE 1770

TRACT Tryal

		COUNTY	<u>Now</u> Montgomery	
Certificate	82	Acres	Liber BC&GS#41	Folio 245
"	"	"	"	"
Patent	82	"	" BC&GS#43 "	232

Remarks:—

NAME Beall, Asa

PATENT DATE 1838

TRACT Wednesday Work

COUNTY Allegany

Certificate	25 $\frac{3}{4}$	Acres	Liber	GGB#4	Folio	211
"	"	"	"	"	"	"
Patent	"	"	"	"	"	"

Remarks:— Patented to John Hoyer,  
Liber GGB#3, folio 308.

NAME Beall, Aza

PATENT DATE 1799

TRACT Uncertain

COUNTY Allegany

Certificate	Acres	Liber	Folio
"	"	"	"
Patent 37	"	" IC#M	" 666

Remarks:— Certificate in name of Evan Gwynn,  
Liber IC#0, folio 685.

NAME **Beall, Basil**

PATENT DATE **1786**

TRACT **Elizabeths Gift**

		COUNTY	Prince George's			
Certificate	$7\frac{3}{4}$	Acres	Liber	IC#B	Folio	518
“	“	“	“	“	“	“
Patent	$7\frac{3}{4}$	“	“	IC#A	“	704

Remarks:—

NAME

Beall, Basil

PATENT DATE

1838

TRACT

Resurvey on Johnson's Chance (The)

COUNTY

Montgomery

Certificate

65-0-5

Acres

Liber

GGB#

4Folio

244

“

“

“

“

Patent

65-0-5

“

“

GGB#1

“

641

Remarks:—

NAME Beall, Beatty, et al,

PATENT DATE 1816

TRACT Beall's Disappointment

COUNTY Allegany

Certificate	33 $\frac{1}{2}$	Acres	Liber IB#D	Folio	302
"	"	"	"	"	"
Patent	"	"	"	"	"

Remarks:— Patented to David Beall,  
Liber IB#C, folio 463.



NAME Beall, Benjamin & James Norman

**1757**

TRACT Discovery (The)

COUNTY Anne Arundel

Certificate 20 Acres Liber BC&GS#9 Folio 113

“ “ “ “

Patent “ “ “

Remarks:—Patent to Benjamin Beall, Liber BC&GS#7,  
folio 471

NAME Beall, Benjamin

1757

TRACT Discovery (The)

COUNTY Anne Arundel

Certificate	Acres	Liber	Folio
"	"	"	"
Patent	20	" BC&GS#7	" 471

Remarks:—Certificate in name of Benjamin Beall  
& James Norman, Liber BC&GS#9, folio 113

NAME Beall, Benjamin

1758

TRACT Smiths Neglect

COUNTY

Prince George's

Certificate	337 $\frac{1}{4}$	Acres	Liber BC&GS#11 Folio	286
"	"	"	"	"
Patent	337 $\frac{1}{4}$	"	" BC&GS#10 "	347

Remarks:—

NAME **Beall, Benjamin**

**1758**

TRACT **Waddams Neglect**

COUNTY

**Prince George's**

Certificate **147½** Acres Liber **BC&GS#12** Folio **339**

“ “ “ “

Patent **147½** “ “ **BC&GS#13** “ **430**

Remarks:—

NAME Beall, Benjamin

1759

TRACT Bealls Enlargement

COUNTY

Now Howard

Certificate	315	Acres	Liber	BC&GS#12	Folio	47
"	"	"	"	"	"	"
Patent	315	"	"	BC&GS#8	"	407

Remarks:—

NAME Beall, Benjamin  
1762

TRACT Uncles Good Will Enlarged

COUNTY Prince George's

Certificate 275 Acres Liber BC&GS#19 Folio 347

“ “ “ “

Patent 275 “ “ BC&GS#18 “ 321

Remarks:—

NAME Beall, Benjamin  
1763

TRACT Hard Struggle


COUNTY

Frederick

Certificate	522	Acres	Liber BC&GS#19	Folio	460
"	"	"	"	"	"
Patent	522	"	" BC&GS#15	"	704

Remarks:—

NAME	Beall, Benjamin
SURVEY DATE	1775
TRACT	Benjamin's Hunting Quarter
COUNTY	Prince George's
ACRES	157
CERTIFICATE No.	53





NAME Beall, Benjamin  
SURVEY DATE 1775  
TRACT Benjamin's Hunting Quarter  
COUNTY Prince George's  
ACRES 157  
CERTIFICATE NO. 54

NAME Beall, Benjamin

PATENT DATE 1804

TRACT Timber Land

		COUNTY	Prince George's			
Certificate	371 $\frac{1}{2}$	Acres	Liber	IC#Q	Folio	391
"	"	"	"	"	"	"
Patent	371 $\frac{1}{2}$	"	"	IC#S	"	148

Remarks:—

NAME **Beall, Brook**

PATENT DATE **1789**

TRACT **Look Sharp**

COUNTY

Now **Garrett**

Certificate	<b>48</b>	Acres	Liber	<b>IC#D</b>	Folio	<b>677</b>
"	"	"	"	"	"	"
Patent	"	"	"	"	"	"

Remarks:— **Patented to Gabriel Friend**  
**Liber IC#E, folio 128**

NAME **Beall, Brooke**

PATENT DATE **1765**

TRACT **Ridge (The)**

COUNTY

Now **Alleghany**

Certificate	<b>5</b>	Acres	Liber <b>BC&amp;GS#30</b>	Folio	<b>145</b>
"	"	"	"	"	"
Patent	<b>5</b>	"	" <b>BC&amp;GS#31</b>	"	<b>313</b>

Remarks: —

NAME Beall, Brooke

PATENT DATE 1771

TRACT Beall Mount

		COUNTY	<u>Now</u> Montgomery		
Certificate	496	Acres	Liber BC&GS#41	Folio	490
"	"	"	"	"	"
Patent	496	"	" BC&GS#43 "	"	326

Remarks:—



NAME **Beall, Brooke & Archibald Orme**

PATENT DATE **1785**

TRACT **Little or Nothing**

	COUNTY	Montgomery			
Certificate	<b>16½</b>	Acres	Liber	<b>IC#B</b>	Folio <b>269</b>
“	“	“	“	“	“
Patent	<b>16½</b>	“	“	<b>IC#A</b>	“ <b>474</b>

Remarks:—

NAME **Beall, Brooke**

PATENT DATE **1786**

TRACT **Accident**

COUNTY

Now **Garrett**

Certificate	<b>682</b>	Acres	Liber <b>IC#B</b>	Folio	<b>451</b>
"	"	"	"	"	"
Patent	"	"	"	"	"

Remarks: - **Patented to William Deakins**

**Liber IC#A, folio 629**

NAME Beall, Brooke

PATENT DATE 1786

TRACT Cherry Hill

		COUNTY	<u>Now</u>	Garrett		
Certificate	384	Acres	Liber	IC#B	Folio	449
"	"	"	"	"	"	"
Patent	"	"	"	"	"	"

Remarks:-- Patented to William Deakins  
Liber IC#A, folio 629



NAME Beall, Brooke

PATENT DATE 1800

TRACT Wills Disappointment

COUNTY

Now Allegany

Certificate	98	Acres	Liber	IC#N	Folio.	444
-------------	----	-------	-------	------	--------	-----

"	"	"	"	"	"	"
---	---	---	---	---	---	---

Patent	"	"	"	"	"	"
--------	---	---	---	---	---	---

Remarks:— Patented to Upton Beall, et al,

Liber IC#P, folio 15.

(See other side)

Harriet Williams, Christiana Mackall, Catharin  
Mackall, Aquilla Beall, Helen Stewart and  
Lewis Beall.

NAME Beall, Brooke Samuel


PATENT DATE 1797

TRACT Gilliard and Part of Gedor Inclosed

COUNTY Prince George's

Certificate	Acres	Liber	Folio
"	"	"	"
Patent	329	"	" I C # L " 294

Remarks Certificate in name of James Perry  
Liber I C # 0 Folio 194



NAME	Beall, Charles
SURVEY DATE	1713
TRACT	Contencion
COUNTY	Prince George's
ACRES	620
CERTIFICATE No.	98

NAME **Beall, Charles**

**1713**

TRACT **Turkey Thickett**

COUNTY

**Prince George's**

Certificate	<b>548</b>	Acres	Liber	<b>23</b>	Folio	<b>239</b>
"	"	"	"	"	"	"
Patent	<b>548</b>	"	"	<b>P.L.#3</b>	"	<b>522</b>

Remarks:—

NAME Beall, Charles, et al,  
SURVEY DATE 1714  
TRACT Beall's Goodwill  
COUNTY Prince George's  
ACRES 224  
CERTIFICATE No. 47

NAME Beall, Charles

1714

TRACT Darnalls Good Will

COUNTY

Prince George's

Certificate	206	Acres	Liber	E.E.#6	Folio	78 and
"	"	"	"	E.E.#6	"	216
Patent	"	"	"	"	"	"

Remarks:— Patent to Charles Carroll, Liber E.E.#6,  
folio 78

NAME Beall, Charles

1715

TRACT Discovery (The)

COUNTY

Prince George's

Certificate	383	Acres	Liber	E.E.#6	Folio	217
"	"	"	"	"	"	"
Patent	383	"	"	E.E.#6	"	217
Remarks:—				R.Y.#1	"	262



NAME

Beall, Charles & Thomas Fletchall

1715

TRACT

Friendship

COUNTY

Now Montgomery

Certificate

1368

Acres

Liber

F.F.#7

Folio

49

“

“

“

“

Patent

1368

“

“

C.E.#1

“

2

Remarks:—

NAME Beall, Charles & Thomas Fletchall

1716

TRACT Charles & Thomas or Thomas & Charles (The)

COUNTY Now D.C.

Certificate	419	Acres	Liber	F.F.#7	Folio	44
"	"	"	"	"	"	"
Patent	413	"	"	C.E.#1	"	4

Remarks:—

NAME Beall, Charles  
1718

TRACT Bealls Plains

COUNTY

Prince George's

Certificate	538	Acres	Liber	F.F.#7	Folio	369
"	"	"	"	"	"	"
Patent	538	"	"	F.F.#7	"	369
Remarks:—				C.E.#1	"	401

NAME Beall, Charles & Wm. Fitzredmond

1718

TRACT Contencon

COUNTY

Now D.C.

Certificate

Acres

Liber

Folio

“

“

“

“

Patent

620

“

“

P.L.#4

“

23

Remarks:—

NAME Beall, Charles  
1720

TRACT Mount Pleasure

COUNTY

Prince George's

Certificate	114	Acres	Liber	F.F.#7	Folio	284
"	"	"	"	"	"	"
Patent	114	"	"	F.F.#7	"	284
Remarks:—				P.L.#4	"	415

NAME Beall, Charles

1722

TRACT Charles and Benjamin

COUNTY Now Montgomery

Certificate	2280	Acres	Liber	F. F. #7	Folio	345
"	"	"	"	"	"	"
Patent	2280	"	"	F. F. #7	"	346
Remarks:—				C. E. #1		382

NAME Beall, Charles & William

1722

TRACT Elizabeth & Thomas (The)

COUNTY

Prince George's

Certificate

Acres

Liber

Folio

“

“

“

“

Patent

109

“

“

C.E #1

“

387

Remarks:—

NAME Beall, Charles & William

1723

TRACT Elizabeth & Thomas (The)

COUNTY

Prince George's

Certificate	109	Acres	Liber	F.F.#7	Folio	348
"	"	"	"	"	"	"
Patent	109	"	"	F.F.#7	"	348
Remarks:—				P.L.#5	"	357



NAME Beall, Charles & William

1722

TRACT Generosity

COUNTY Prince George's

Certificate	183	Acres	Liber	F.F.#7	Folio	349
"	"	"	"	"	"	"
Patent	183	"	"	F.F.#7	"	349
Remarks:--				C.E.#1	"	391

NAME Beall, Charles & Samuel Magruder

1730

TRACT Magruder & Bealls Honesty

COUNTY

Now Montgomery

Certificate	1730	Acres	Liber	A.M.#1	Folio	310
“	“	“	“	“	“	“
Patent	1730	“	“	P.L.#7	“	553

Remarks:—

NAME Beall, Charles & Samuel Magruder

1734

TRACT Grubby Thickett

COUNTY Now Montgomery

Certificate 1000 Acres Liber A.M.#1 Folio 378

“ “ “ “ “

Patent 1000 “ “ E.I.#4 “ 4

Remarks:—

NAME Beall, Charles  
1763

TRACT Conclusion

COUNTY

Prince George's

Certificate 473 Acres Liber BC&GS#19 Folio 341

“

“

“

“

Patent

“

“

“

Remarks:—Patent to Joshua Beall, Liber BC&GS#18,  
folio 137.

NAME Beall Charles

PATENT DATE 1770

TRACT Grubby Street

COUNTY

Now Montgomery

Certificate

Acres

Liber

Folio

“

“

“

“

Patent 475

“

“ BC&GS#38 ”

“

495

Remarks: -- Certificate in name of Peter Dent

Liber BC&GS#41

Folio 242

NAME Beall, Charles

PATENT DATE 1785

TRACT Final Conclusion (The)

		COUNTY	<u>Now</u> Montgomery			
Certificate	895 $\frac{3}{4}$	Acres	Liber	IC#B	Folio	397
“	“	“	“	“	“	“
Patent	895 $\frac{3}{4}$	“	“	IC#A	“	530

Remarks: —

NAME Beall, Charles

PATENT DATE 1794

TRACT Addition to Geesborough

COUNTY Charles

Certificate 16A-3R-38F Liber I C # K Folio 44

“ “ “ “

Patent “ “ “

Remarks: Patent to Allanson Ford, Martha Tennison,  
Mary Peim and Penelope Ann Beall  
Liber I C # G Folio 420

NAME Beall, Charles

PATENT DATE 1794

TRACT Green Brier

COUNTY Charles

Certificate 6A-1R-10P Liber I C # K Folio 44

“ “ “ “

Patent “ “ “ “

Remarks: Patent to Allanson Ford, Martha Tennison

Mary Pelm and Penelope Ann Beall

Liber I C # G Folio 419



NAME Beall, Charles and G. W. C.

PATENT DATE 1867

TRACT Flint Hill

COUNTY Montgomery

Certificate 224A-34P Acres Liber WL&WS#3 Folio 705

“ “ “ “

Patent “ “ “

Remarks:— Certificate in name of Eden Beall,  
Liber WL&WS#3, folio 705.

NAME **Beall, Clement and John**

PATENT DATE **1766**

TRACT **Brothers 1st, 2nd, 3rd, 4th & 5th Lots (The)**

COUNTY **Prince George's**

Certificate **597** Acres Liber **BC&GS#30** Folio **328**

“ “ “ “ “

Patent **597** “ “ **BC&GS#31** “ **238**

Remarks:—

NAME	Beall, Daniel
SURVEY DATE	1814
TRACT	Bel Pre
COUNTY	Montgomery
ACRES	317
CERTIFICATE No.	30

NAME Beall, David

SURVEY DATE 1792

TRACT Beall's Addition

COUNTY Allegany

ACRES 27 3/4

CERTIFICATE No. 73

NAME Beall, David

SURVEY DATE 1793

TRACT Beall's Plains

COUNTY Allegany

ACRES 10

CERTIFICATE No. 77

NAME Beall, David

SURVEY DATE 1805

TRACT Beall's Good Luck

COUNTY Allegany

ACRES 18 1/4

CERTIFICATE No. 76

NAME **Beall, David**

PATENT DATE **1800**

TRACT **Plains (The)**

COUNTY **Harford**

Certificate	Acres	Liber	Folio
“	“	“	“
Patent	<b>183</b>	“ IC#M	“ <b>713</b>

Remarks:— **Certificate in name of Robert Bryarly  
Liber IC#N, folio 413**

NAME Beall, David

PATENT DATE 1816

TRACT Beall's Disappointment

COUNTY Allegany

Certificate	Acres	Liber	Folio
"	"	"	"
Patent 33 $\frac{1}{2}$	"	" IB#C	" 463

Remarks:— Certificate in name of Alpheus and  
Beatty Beall, Liber IB#D, folio 303.



NAME Beall, David

PATENT DATE 1816

TRACT David's Inheritance

COUNTY Allegany

Certificate	125 1/4 Acres	Liber	IB#D	Folio	293
“	“	“	“	“	“
Patent	125 1/4 “	“	IB#C	“	477

Remarks:—

NAME Beall, Eden

PATENT DATE 1867

TRACT Flint Hill

COUNTY Montgomery

Certificate 224-34P Acres Liber WL&WS#3 Folio 705

“ “ “ “

Patent “ “ “

Remarks:— Patented to Charles A. Beall & G.W.C.  
Beall, Liber WL&WS#2, folio 297.

NAME Beall, Edward

PATENT DATE 1769

TRACT Baccus

COUNTY

Frederick

Certificate	70	Acres	Liber BC&GS#40 Folio	145
"	"	"	"	"
Patent	70	"	" BC&GS#36 "	196

Remarks: --

NAME Beall, Elisha

PATENT DATE 1774

TRACT Elishas Chance

COUNTY Frederick

Certificate 35 $\frac{3}{4}$  Acres Liber BC&GS#47 Folio 491

“ “ “ “

Patent “ “ “

Remarks:— Patented to William Ballenger  
Liber BC&GS#49, Folio 56

NAME Beall, Elisha & Wm. Murdock Beall


PATENT DATE 1775

TRACT Addition (The)

COUNTY Frederick

Certificate	Acres	Liber	Folio
"	"	"	"
Patent	$6\frac{3}{4}$	" BC&GS#49	" 367

Remarks:-- Certificate in name of Wm. Murdock Beall  
Liber BC&GS#51, Folio 132



NAME Beall, Elisha & Wm, Murdock Beall

PATENT DATE 1775

TRACT Be Content Tho' Your Lot Be Small

COUNTY Frederick

Certificate	Acres	Liber	Folio
"	"	"	"
Patent	19 $\frac{1}{4}$	" BC&GS#48	" 469

Remarks:— Certificate in name of William Murdock Beall, Liber BC&GS#51, Folio 130

NAME Beall, Elisha & Wm. Murdock Beall

PATENT DATE 1775

TRACT I Don't Care What

COUNTY Frederick

Certificate	Acres	Liber	Folio
“	“	“	“
Patent	51 $\frac{1}{4}$	“ BC&GS#49	“ 364

Remarks: --- Certificate in name of Wm Murdock Beall  
Liber BC&GS#51, Folio 132

NAME **Beall, Elisha & William Murdock Beall**

PATENT DATE **1775**

TRACT **Little Did I Think It**

COUNTY **Frederick**

Certificate	<b>23½</b>	Acres	Liber <b>BC&amp;GS#51</b>	Folio	<b>129</b>
“	“	“	“	“	“
Patent	<b>23½</b>	“	“ <b>BC&amp;GS#48</b>	“	<b>470</b>

Remarks:—



NAME Beall, Elisha & Wm. Murdock Beall

PATENT DATE 1775

TRACT Tobacco Hook

COUNTY Frederick

Certificate	Acres	Liber	Folio
"	"	"	"
Patent	71	" BC&GS#48	" 472

Remarks:--- Certificate in name of Wm. Murdock Beall  
Liber BC&GS#51, Folio 131

NAME Beall, Elisha & Wm. Murdock Beall

PATENT DATE 1775

TRACT Two Brothers (The)

COUNTY Frederick

Certificate

Acres

Liber

Folio

“

“

“

“

Patent 371 “ “ BC&GS#48 “ 473

Remarks: --- Certificate in name of Wm. Murdock Beall  
Liber BC&GS#51, Folio 133

NAME **Beall, Elisha**

PATENT DATE **1787**

TRACT **Bealls Delay**

COUNTY

Now **Washington**

Certificate	<b>55</b>	Acres	Liber	<b>I C # B</b>	Folio	<b>676</b>
“	“	“	“	“	“	“
Patent	<b>55</b>	“	“	<b>I C # C</b>	“	<b>117</b>

Remarks:—

NAME **Beall, Elisha**

PATENT DATE **1787**

TRACT **Elisha's Profit**

COUNTY **Frederick**

Certificate	<b>134</b>	Acres	Liber I C # B	Folio	<b>665</b>
"	"	"	"	"	"
Patent	<b>134</b>	"	" I C # C	"	<b>115</b>

Remarks:—

NAME Beall, Elishia

PATENT DATE 1787

TRACT Omi Land

COUNTY

Frederick

Certificate	97	Acres	Liber I C # B	Folio	669
"	"	"	"	"	"
Patent	97	"	" I C # C	"	117

Remarks:---

NAME Beall, Francis

PATENT DATE 1773

TRACT Worse Than Nothing Resurveyed

		COUNTY	Prince George's	
Certificate	52	Acres	Liber BC&GS#45 Folio	338
"	"	"	"	"
Patent	52	"	" BC&GS#46 "	148

Remarks: --

NAME Beall, G. W. C. and Charles A.

PATENT DATE 1867

TRACT Flint Hill

COUNTY Montgomery

Certificate	Acres	Liber	Folio
"	"	"	"
Patent 224A-34P	"	" WL&WS#2	" 297

Remarks:— Certificate in name of Eden Beall,  
Liber WL&WS#3, folio 705.

NAME Beall, George  
1723

TRACT Addition to Rock of Dunbarton (The)

COUNTY Prince George's

Certificate	1380	Acres	Liber	I.L.#A	Folio	55
"	"	"	"	"	"	"
Patent	1380	"	"	P.L.#5	"	558

Remarks: ---



NAME Beall, George

1739

TRACT Long Life to Lord Baltimore

COUNTY

Now Washington

		Acres	Liber	L.G.#C	Folio	
Certificate	150					50
"		"	"		"	
Patent	150	"	"	E. I. #2	"	873

Remarks:—

NAME Beall, George

1739

TRACT Penns Disappointment

COUNTY

Now Washington

		Acres	<u>Liber</u>	L.G.#C	Folio	
Certificate	80					50
"		"	"		"	
Patent	80	"	"	E.I.#6	"	207

Remarks:—

NAME **Beall, George**

**1741**

TRACT **Bealls Lott**

COUNTY

Now **D. C.**

Certificate	<b>31</b>	Acres	Liber	<b>L.G.#C</b>	Folio	<b>181</b>
"	"	"	"	"	"	"
Patent	<b>31</b>	"	"	<b>E.I.#6</b>	"	<b>386</b>

Remarks:—

NAME Beall, George

1761

TRACT Bealls Chance

COUNTY

Prince George's

Certificate	100	Acres	Liber	L.G.#C	Folio	50
"	"	"	"	"	"	"
Patent	100	"	"	E.I.#6	"	303

Remarks:—

NAME Beall, George

1761

TRACT Resurvey on Lubber Land

COUNTY Frederick

Certificate	134	Acres	Liber BC&GS#14	Folio	73
"	"	"	"	"	"
Patent	134	"	" BC&GS#16	"	226

Remarks:—

NAME Beall, George

1763

TRACT Nancys Begnning

COUNTY

Frederick

Certificate 65 Acres Liber BC&GS#19 Folio 285

“ “ “ “

Patent 65 “ “ BC&GS#15 “ 732

Remarks:—

NAME Beall, George  
SURVEY DATE 1785  
TRACT Second Addition To Lubberland (The)  
COUNTY Montgomery  
ACRES 6 1/2  
CERTIFICATE No. 248

NAME Beall, Gustavus

PATENT DATE 1838

TRACT Vulcan

	COUNTY	Allegany		
Certificate	254 1/8 Acres	Liber GGB#4	Folio	148
"	"	"	"	
Patent	254 1/8 "	" GGB#3	"	258

Remarks:—



NAME **Beall, Gustavus**

PATENT DATE **1848**

TRACT **Beall View**

COUNTY

**Allegheny**

Certificate **13 3/8** Acres

Liber **GGB#7-A** Folio **7**

“ “

“ “

Patent **13 3/8** “

“ **GGB#5** “ **410**

Remarks:—

NAME Beall, Gustavus

PATENT DATE 1848

TRACT Galway

COUNTY

Allegany

Certificate 1  $\frac{1}{4}$

Acres

Liber GGB#7-A Folio

6

“

“

“

“

Patent 1  $\frac{1}{4}$

“

“

GGB#5

“

409

Remarks:—