

SUDLERSVILLE FROZEN
FOOD LOCKER, INC.

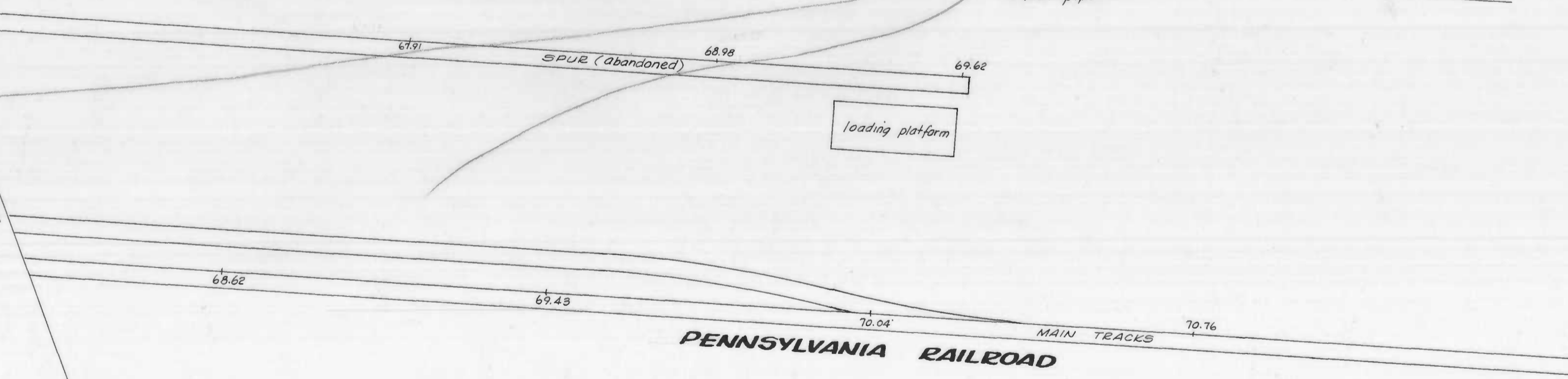

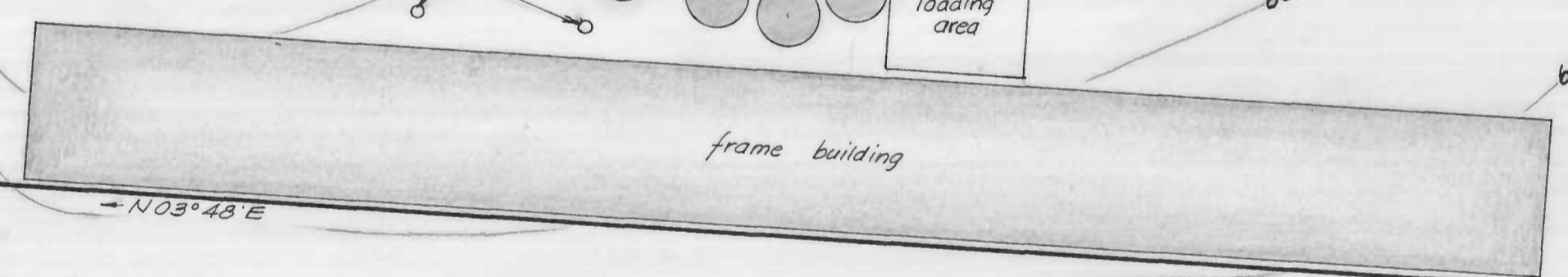
HERMAN M. STARKEY

PARCEL 1
(See Sheet 1)

M.D. RTE 300

PARCEL 2
1.749 Acres ±

JOSEPH M. GEORGE



SOUTHERN STATES

SUDLERSVILLE, QUEEN ANNES CO., MD.

Scale 1" = 30' March 1976; Revised Dec. 1991.

William E. Nuffie, Reg. Surveyor
Chester town, Md.

Note: All trees shown on this
plat are 18" sycamores.



MSA SC 5598-7-9

