Maryland

Distance Diagram

MILEAGE BETWEEN SELECTED PLACES BY THE MOST DIRECT ROUTE

Multiply miles by 1.6 miles for kilometer distance

Legend

PRINCIPAL THROUGH HIGHWAYS
- Interchange — Full, Partial
- Multilane Toll Highway
- Multilane Divided Highway Access Fully Controlled
- Undivided Highway Access Fully Controlled
- Multilane Divided Highway
- Undivided Highway

OTHER THROUGH HIGHWAYS
- Multilane Divided Highway
- Undivided Highway

COUNTY HIGHWAYS
- Multilane Divided Highway
- Undivided Highway

ROUTE MARKERS
- 95 Interstate Highway
- 15 U. S. Highway
- 23 State Highway

DISTANCES

Mileage between road junctions with accumulated mileage between arrows (Multiply miles by 1.6 for kilometers)

SCALE

0 — 6 — 12 MILES
0 — 10 — 20 KILOMETERS

1:380,160

LAMBERT CONFORMAL CONIC PROJECTION

100,000 FOOT MARYLAND STATE PLANE COORDINATE TICKS SHOWN IN RED

50,000 METER UNIVERSAL TRANSVERSE MERCATOR GRID TICKS SHOWN IN BLUE

BICYCLES

Bicycles are prohibited on all expressways, toll facilities and on certain posted access controlled highways. Along highways with speed limits greater than 50 mph. bicycle operation in the travel lane is illegal.

POPULATION SYMBOLS
(State Map Only)
- FREDERICK — Principal Cities over 10,000
- WHEATON — Unincorporated area over 10,000
- Owings Mills — 5,000 - 10,000
- Westernport — 1,000 - 5,000
- Vienna — 0 - 1,000
- National or State Capital
- County Seat

SPECIAL FEATURES
- Forest or Park
- Camping Facilities
- Welcome Center with Rest Area
- Rest Area
- Picnic Area
- Park and Ride
- State Police Barracks
- Commuter Station
- College or University
- Metro Station
- Junior or Community College
- Airport
- Hospital w/24 hr. Emergency Room
- O.C. to Oakland Scenic Route
- State / Federal Wildlife Area

Travelers Service Signs Along Maryland Highways

- GASOLINE (7 Days) Within 1 Mile (D) Diesel Fuel
- FOOD (3 Meals) Within 3 Miles
- LODGING Within 3 Miles
- CAMPING Within 15 Miles

NOAA WEATHER RADIO NETWORK

Hagerstown 162.475 MHz
Baltimore — Point Lookout 162.400 MHz — Salisbury

Map Index

To locate a city, town or place on this map use the letter and number after each name. The intersection of the corresponding number and letter in the map border will give the location.
• Indicates cities, towns and places shown in greater detail on the reverse side.

Available Maps

Truckers Map ($1.00 each) Shows 42 locations for legal 24 hr. truck parking/rest areas and truck routes with listings for bridge/tunnel requirements, permits and emergency information. Statewide Grid Maps ($1.00 each) Scale 1" = 2000' black and white only. Each sheet covers a 10 x 13 mile area. County Maps ($1.00 each) Scale 1"=1.6 miles. This map which shows all Interstate, State Primary, Secondary, major county roads and other highways and the Scenic Routes Map are available free. For these maps and a complete price list call 410-321-3518 or write the Maryland State Highway Administration, Map Distribution, 2323 West Joppa Road, Brooklandville, Md. 21022.

Maryland Scenic Routes

Maryland's state flower, the black-eyed susan is depicted on this sign posted along a 432 mile route from Ocean City to Oakland, and 20 spur routes throughout the state. These routes pass through areas of cultural and historic interest as well as scenic natural beauty encouraging both Marylanders and visitors to travel these roads.

On this map, the Ocean City to Oakland scenic route is identified by a series of dots. A map of the entire scenic route system is available from the State Highway Administration and the Department of Economic and Employment Development.

© 1993 S.H.A.

PRINTED ON RECYCLED PAPER

Maryland
There's no place like home.

Seton Shrine-White House
Replica of first parochial school in U.S. Visitor Center and Museum. Nov. 1st–Apr. 1st. Everyday except Mon. 10 am–5 pm. Apr.–Nov. Daily 10 am–5 pm 333 S. Seton Ave. Emmitsburg (301) 447-6606 (A-14)

Deep Creek Lake State Park
Self-guided nature trails, boating, fishing, ice fishing, shelters, camping, swimming. U.S. 219 McHenry. (301) 387-5563 (B-2)

Swallow Falls State Park
Skiing, shelters, camping (res. req'd). U.S. 219 (301) 334-9180 (B-2)

La Vale Toll Gate House (1836)
Sept. Sun 1:30–4:30 pm.
May–Aug. Fri.–Sun. 1:30–4:30 pm.
U.S. 40 Alt. 1.800 872-4650 (A-5)

Antietam National Battlefield
Looking at Burnside Bridge. Visitor Center, museum. Md. 65 Sharpsburg (301) 432-5124 (B-11)

Hampton National Historic Site (1783-1790)
60 acre National Park with a large 18th century mansion surrounded by 27 historic structures. Tours, formal garden. Daily 9 am.–4 pm. 535 Hampton La. Towson (410) 962-0688 (C-18)

Montpelier Cultural Arts Center
Offers a full curriculum of visual arts classes and features 3 galleries displaying an array of art forms. Daily 10 am–5 pm
12826 Laurel–Bowie Rd.
(301) 953-1993 TDD 490-2329
(F-17)

Shiplap House (1715)
Museum shop for The Historic Annapolis Foundation, tavern room, archaeology exhibit.
Daily 11 am–4 pm.
18 Pinkney St. Annapolis
(410) 626-1033
(F-18)

C&O Canal National Historic Park
Boat rides from Great Falls Tavern. Call for times. Apr.–Oct. Wed.–Sun. (301) 299-3613
11710 McArthur Blvd. Potomac (F-14)

Jones Station Farmers Market
Local produce, flowers, plants, herbs, seafood, aquaculture items.
June 30–Nov. Sat. 8 am–1 pm
Md. 2 & Jones Station Rd.
(410) 841-5770
(F-16)



Point Lookout State Park
Visitor Center/Civil War Museum. May–Sept. Sat., Sun. Fishing, boating, hiking. Camping-reservations req'd. Md. 5 Scotland
(301) 872-5688
(M-19)

Thomas Stone National Historic Site
1771 House undergoing reconstruction. Historical tours. June–Aug. Daily.
Sept.–May. Wed.–Sun. 9 am–5 pm.
July-Childrens Day, Aug.-Amer. Heritage Day.
Aug. Nature Day, Thomas Stone Day.
6655 Rose Hill Rd. Port Tobacco. (301) 934-6027
(I-15)

Calvert Marine Museum
Drum Point Lighthouse (1883). Cruises on converted (1899) bugeye. Boat basin. Daily 10 am–5 pm.
Md. 2. Solomons (410) 326-2042 (K-19)

Sotterley Plantation (1717) (K-18)
Mansion, gardens. Also accessible from Patuxent River. June–Sept. Daily 11 am–5 pm.
Off Md. 243 (301) 373-2280

Maryland Dove
Docked on St. Marys River. St. Marys City offers an outdoor history museum, gardens, exhibits. Mar. 25–Nov. 30
Wed.–Sun. 10 am–5 pm.
Md. 5 (301) 862-0990
(L-19)

Wye Mill (1671)
Completely restored, Grinds whole wheat, buckwheat, etc. Seasonally. Apr.–Oct. Sat, Sun. 11 am–4 pm.
Md. 662 Wye Mills
(410) 827-6569
(F-21)

Salisbury City Park
Including Zoological Park with animals in natural habitat. Memorial Day–Labor Day. Daily 9 am-4:30 pm.
City Park, 755 S. Park Dr.
Salisbury(410) 548-3188
(K-24)

Chestertown (Waterfront)
For historic places to visit and a self-guided walking tour brochure call Kent Co.Chamber of Commerce, 118 N. Cross St., Chestertown (410) 778-0416 (D-21)

Horsehead Wetlands Center
Visitor Center, exhibits, lectures, tours, blinds. Picnic area. Wed.–Sun. 9 am–5 pm. Grasonville (410) 827-6694

Catamaran Races off Ocean City (K-27)
For information on where to stay and things to do in Maryland's ocean resort:
Ocean City Visitors & Convention Bureau, Inc.
P.O. Box 116, Ocean City, Md. 21842 (410) 289-8181
Ocean City Public Relations Office, P.O. Box 158
Ocean City, Md. 21842 (410) 289-2800 (800) 626-2326

Maryland
With Pride

For information on things to see and do in Maryland:
Phone 1-800-543-1036

MARYLAND STATE POLICE

Headquarters Airport Division	1201 Reisterstown Rd. Baltimore/Washington International Airport	Pikesville, Md.	(410) 496-3101
		Linthicum, Md.	(410) 859-7080
Barrack "A"	U.S. 1	Joppa, Md.	(410) 489-4600 or 799-2101
Barrack "B"	U.S. 40	Frederick, Md.	(301) 663-3101
Barrack "C"	ALT U.S. 40	Cumberland, Md.	(301) 729-3101
Barrack "D"	U.S. 1	Bel Air, Md.	(410) 838-4101 or 879-3101
Barrack "E"	U.S. 13	Salisbury, Md.	(410) 749-3101
Barrack "F"	U.S. 40	North East, Md.	(410) 398-8101
Barrack "G"	Md. 140	Westminster, Md.	(410) 848-3111 or 876-2101
Barrack "H"	U.S. 301	Waldorf, Md.	(301) 645-1500
Barrack "I"	U.S. 50	Easton, Md.	(410) 822-3101
Barrack "J"	Rowe Boulevard	Annapolis, Md.	(410) 268-0101 or 974-3301
Barrack "K"	U.S. 15	Frederick, Md.	(301) 663-3101
Barrack "M"	Interstate 68	Perryville, Md.	(410) 575-0540 or 378-3166
Barrack "N"	7915 Montrose Road	Rockville, Md.	(301) 424-2101
Barrack "O"	Md. 65 & 170 S.W.	Hagerstown, Md.	(301) 739-2101
Barrack "P"	6800 Aviation Blvd.	Glen Burnie, Md.	(410) 761-3130
Barrack "R"	9909 Kelso Dr.	Essex, Md.	(410) 686-3101
Barrack "S"	U.S. 301 & Md. 304	Centreville, Md.	(410) 758-1101
Barrack "T"	Md. 145	Leonardtown, Md.	(301) 475-9955
Barrack "U"	Md. 765	Prince Frederick, Md.	(410) 535-1400
Barrack "X"	U.S. 50	Berlin, Md.	(410) 641-3101
Barrack "W"	U.S. 219	McHenry, Md.	(301) 387-5511
Barrack "Y"	U.S. 113	Pocomoke Acres, Md.	(410) 957-1101
Cambridge Det.	303 Court Lane	Cambridge, Md.	(410) 228-3101
Charlestown Det.	Md. 545	Charlestown, Md.	(410) 778-4011
Denton Det.	301 & Randolph St.	Denton, Md.	(410) 479-3101

SPEEDING PENALTIES IN HIGHWAY WORKZONES ARE DOUBLE

FOR ASSISTANCE OR INFORMATION – Call the Maryland State Police on C.B. Channel 9, or Phone (410) 486-3101

IN CASE OF ACCIDENT: Maryland law requires the operator of a vehicle involved in an accident to stop immediately and remain at the scene of the accident until the following requirements have been fulfilled: (1) Render assistance to any person injured; (2) Give his name and address and registration number of the vehicle he is driving; and (3) Upon request, exhibit his driver's license to the person struck or the person attending any vehicles involved in the collision.

SAFETY SEATS & BELTS: All children under age 10 must be in safety seats or safety belts, and children under the age of 4 or weighing 40 pounds or less must be in safety seats. The driver and front seat passenger are the drivers are required by law to use safety belts. Use of available restraints by all occupants is recommended.

RIGHT TURNS: You may turn right at a red signal after coming to a complete stop, unless there are signs posted at the intersection which read "NO TURN ON RED."

Maryland
More than you can imagine.



MSA SC1427-1-1628
1-180
9/09/93

Published for free distribution by
Maryland Department of Transportation
State Highway Administration
Baltimore, Maryland 21203



Governor William Donald Schaefer

O. James Lighthizer, Secretary of Transportation
Hal Kassoff, State Highway Administrator