Maryland

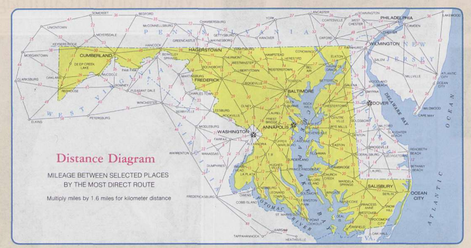

Legend

PRINCIPAL THROUGH HIGHWAYS

- Interchange
- Toll / Partial Toll
- Multilane Toll Highway
- Multilane Divided Highway Access Fully Controlled
- Undivided Highway Access Fully Controlled
- Multilane Divided Highway
- Undivided Highway

OTHER THROUGH HIGHWAYS

- Multilane Divided Highway
- Undivided Highway

COUNTY HIGHWAYS

- Multilane Divided Highway
- Undivided Highway

ROUTE MARKERS

- 95 Interstate Highway
- 13 U. S. Highway
- 211 State Highway

DISTANCES

Mileage between road junctions with accumulated mileage between selected points. (Multiply miles by 1.6 for kilometers.)

SCALE

0 6 12 MILES
0 10 20 KILOMETERS
1:380,160

LAMBERT CONFORMAL CONIC PROJECTION

100,000 FOOT MARYLAND STATE PLANE COORDINATE TICKS SHOWN IN RED

10,000 METER UNIVERSAL TRANSVERSE MERCATOR GRID TICKS SHOWN IN BLUE

SPECIAL FEATURES

- Interchange Access by Service Road Only
- Forest or Park
- Camping Facilities
- Information Center with Rest Area
- Rest Area
- Picnic Area
- Park and Ride
- State Police Barracks
- Commuter Station
- College or University
- Metro Station
- Junior or Community College
- Airport
- Hospital < 24 hr. Emergency Room
- O.C. to Oakland Scenic Route
- State
- Federal
- Wildlife Area

POPULATION SYMBOLS (State Map Only)

- FREDERICK — Principal Cities over 10,000
- WHEATON — Unincorporated area over 10,000
- Owings Mills — 5,000 - 10,000
- Westernport — 1,000 - 5,000
- Vienna — 0 - 1,000
- National or State Capital
- County Seat

BICYCLES

Bicycles are prohibited on all expressways, toll facilities and on certain posted sections of other highways. Bicycles operating with speed limits greater than 50 mph, bicycle operation in the travel lane is illegal.

Map Index

To locate a city, town or place on this map use the letter and number after each name. The intersection of the corresponding number and letter in the map border will give the location. ■ Indicates cities, towns and places shown in greater detail on the reverse side.

Abbottstown F-16
Accident A-2
Adelphi D-13
Adamstown C-13
Aberdeen D-15
Adelphi F-16
Aldino D-16
Alnon A-3
Alney C-2
Alpine Heights D-16
Alsop D-16
Altamont C-2
Altoona A-2
Altens Farm D-16
Altamont C-3
Alto D-16
Alta Vista D-16
Altoona Beach B-10
Amberson D-16
Amelia D-16
Ancient City D-14
Andersontown D-16
Andrews D-16
Annapolis F-16
Annapolis Junct. F-16
Annapolis Roads F-16
Annapolis Rock D-15
Antietam D-15
Aquasco D-16
Appleton A-2
Arbutus D-16
Arcadia B-16
Arlington D-16
Armiger D-16
Arnold F-16
Aroda D-16
Arundel on the Bay D-16
Ashburton D-16
Ashe Mill Pond D-16
Ashton D-15
Assateague B-16
Aspen Run D-16
Athol D-16
Atlantic B-16
Avalon D-16
Avenue D-16
Avon D-16
Avondale D-16
Avondale Beach D-16
Avondale Park D-16
Avondale Shores D-16
Avon Shores D-16
Avon Park D-16
Avon D-16
Avoca D-16
Avoca Beach D-16
Avondale

Maryland

WESTERN MARYLAND

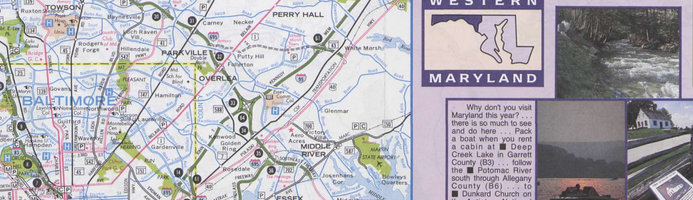

Why don't you visit Maryland this year? . . . there is so much to see and do here . . . Pack a boat when you rent a cabin at ■ Deep Creek Lake in Garrett County (B3) . . . follow the ■ Potomac River south through Allegany County (B6) . . . to ■ Dunkard Church on the Antietam National Battlefield in Washington County (C11).



Ride through the mountains in Frederick County down to Thurmont nestled in the foothills, rumble over a ■ 90' covered bridge (B14) . . . on your way to ■ Carroll County Farm Museum in Westminster (C16) . . . another hour on down the road will take you to ■ Hampton Mansion in Baltimore County (C18).

CENTRAL MARYLAND

Spend a Sunday afternoon in Harford County at the ■ Susquehanna Museum on the Susquehanna & Tidewater Canal (A20) . . . the banks of the Chesapeake & Delaware Canal are host to historic ■ Chesapeake City in Cecil County (B22) . . . south on Interstate 95 takes you to ■ Ft. McHenry overlooking the Patapsco River in Baltimore City (D18).

SOUTHERN MARYLAND

Visitors will enjoy ■ Brookside Gardens in Montgomery County (F15) . . . in Prince Georges County you can explore ■ Ft. Washington with its nature trails and picnic places from sunrise to sunset (H16) . . . or browse for hours in Ellicott City—the site of the first ■ passenger terminus (and Museum) of the B & O Railroad in Howard County (D17).

At the Charles County Museum located in ■ Port Tobacco's restored courthouse, you can watch a slide presentation of historic Port Tobacco (J15) . . . and in St. Marys City in the reconstructed ■ State House of 1676, experience a Living History Show (L19) . . . or from the shores of Calvert County, look at ■ Cove Pt. Lighthouse (J19)

Instead of hurrying through Anne Arundel County on our way "downey ocean", let's stop in Annapolis—there is a lot to see in our State Capital (F18) . . . walk through ■ Paca Mansion gardens . . . ■ find a bargain . . . ■ admire the Pride of Baltimore II when she visits the Annapolis City Dock.

EASTERN MARYLAND

Buy your veggies in Denton at the ■ Farmers Market on Fridays. Spring through Autumn in Caroline County (G22) and . . . come winter go ■ ice fishing in Kent County on Urieville Pond (D21) . . . while over at the ■ Queen Anne's County Courthouse in Centreville, people have been conducting business since 1791 (F21)

You can spend a day or a week or a lifetime on our Chesapeake Bay and have a ball . . . ■ sailing on the Bay with a bunch of friends (F18) . . . ■ fishing for eels near Deal Island in Somerset County (L21) . . . ■ crewing in a Hobi Cat regatta in the headwaters of the Bay up in Cecil County (B21)

Dorchester County's ■ Blackwater National Wildlife Refuge is a winter home to Canada Geese (J21) . . . Crisfield—"Seafood Capital of the World" in Somerset County, hosts the ■ National Hard Crab Derby in late August (M22) . . . Maryland's State Tree—the 450 year old ■ Wye Oak stands firm in Talbot County (P21)



■ A Ferry has been in operation at Whitehaven between Wicomico and Somerset Counties since 1692 (K22) . . . ■ Ocean City in Worcester County offers fun to everyone (K26) . . . you can surf and play on the miles of sandy beaches and enjoy a carnival atmosphere on the ■ Boardwalk all summer long (K26)

More than you can imagine.

Maryland With Pride

For information on things to see and do in Maryland:
Phone 1-800-543-1036

MARYLAND STATE POLICE

Headquarters	1201 Reisterstown Rd.	Pikesville, Md.	486-3101
			1-800-525-5555
Airport Division	Baltimore/Washington International Airport	Linthicum, Md.	859-7040
Barrack "A"	US. 1	Jessup, Md.	489-4000 or 799-2308
Barrack "B"	U.S. 40	Frederick, Md.	663-3101
Barrack "C"	ALT.U.S. 40	Cumberland, Md.	729-2308
Barrack "D"	US. 1	Bel Air, Md.	838-4101 or 879-2308
Barrack "E"	US. 15	Salisbury, Md.	749-3101
Barrack "F"	U.S. 40	North East, Md.	398-8101
Barrack "G"	Md. 140	Westminster, Md.	848-3111 or 876-2308
Barrack "H"	U.S. 301	Waldorf, Md.	645-1500
Barrack "I"	U.S. 50	Easton, Md.	822-3101
Barrack "J"	Rowe Boulevard	Annapolis, Md.	258-8101 or 974-3302
Barrack "K"	Belmont Avenue	Woodlawn, Md.	298-3101
Barrack "L"	Md. 4	Forestville, Md.	568-8101
Barrack "M"	Interstate 95	Perryville, Md.	575-6540 or 378-2308
Barrack "N"	7915 Montrose Road	Rockville, Md.	424-2101
Barrack "O"	Md. 65	Hagerstown, Md.	739-2101
Barrack "P"	Hammonds Ferry Road	Glen Burnie, Md.	761-5130
Barrack "Q"	Rhode Island Avenue	College Park, Md.	345-3101
Barrack "R"	8908 Kelso Dr.	Essex, Md.	686-3101
Barrack "S"	U.S. 301 & Md. 304	Centreville, Md.	758-1101
Barrack "T"	Md. 245	Leonardtown, Md.	475-8953
Barrack "U"	Md. 765	Prince Frederick, Md.	535-1600
Barrack "V"	U.S. 50	Berlin, Md.	651-3101 or 641-3101
Cambridge Det.	303 Court Lane	Cambridge, Md.	228-3101
Chestertown Det.	Md. 514	Chestertown, Md.	778-4501
Denton Det.	3rd & Randolph St.	Denton, Md.	479-3101
Garrett Co. Det.	U.S. 219	McHenry, Md.	387-5501
Princess Anne Det.	U.S. 13	Princess Anne, Md.	651-3101

SPEEDING PENALTIES IN HIGHWAY WORK ZONES ARE DOUBLE.

FOR ASSISTANCE OR INFORMATION—Call the Maryland State Police on C.B. Channel 9, or Phone 1-800-525-5555.

IN CASE OF ACCIDENT—Maryland law requires the operator of a vehicle involved in an accident to stop immediately and remain at the scene of the accident until the following requirements have been fulfilled: (1) render assistance to any person injured, (2) Give his name and address and registration number of the vehicle he is driving, and (3) Iton request, exhibit his driver's license to the person struck or the person attending any vehicles involved in the collision.

SAFETY BELTS—The driver and front seat passenger next to the door are required by law to use safety belts when travelling in a passenger or multi-purpose vehicle. All children under age 5 must use safety belts, and children under age 3 must ride in a safety seat.

RIGHT TURNS—You may turn right at a red signal after coming to a complete stop, unless there are signs posted at the intersection which read "NO TURN ON RED." Left turns are not allowed.

MdAS C1427-1-1626

Maryland
More than you can imagine.

Cover: Calvert Cliffs State Park

Governor William Donald Schaefer

Published for free distribution by:
Maryland Department of Transportation
State Highway Administration
Baltimore, Maryland 21203

O. James Lighthizer, Secretary of Transportation
Hal Kassoff, State Highway Administrator

1427-1626